







### Legend

 Stamford Division  
Local Bus Service Area

#### Major Railroads

-  Freight
-  Passenger
-  Town Boundaries

### References

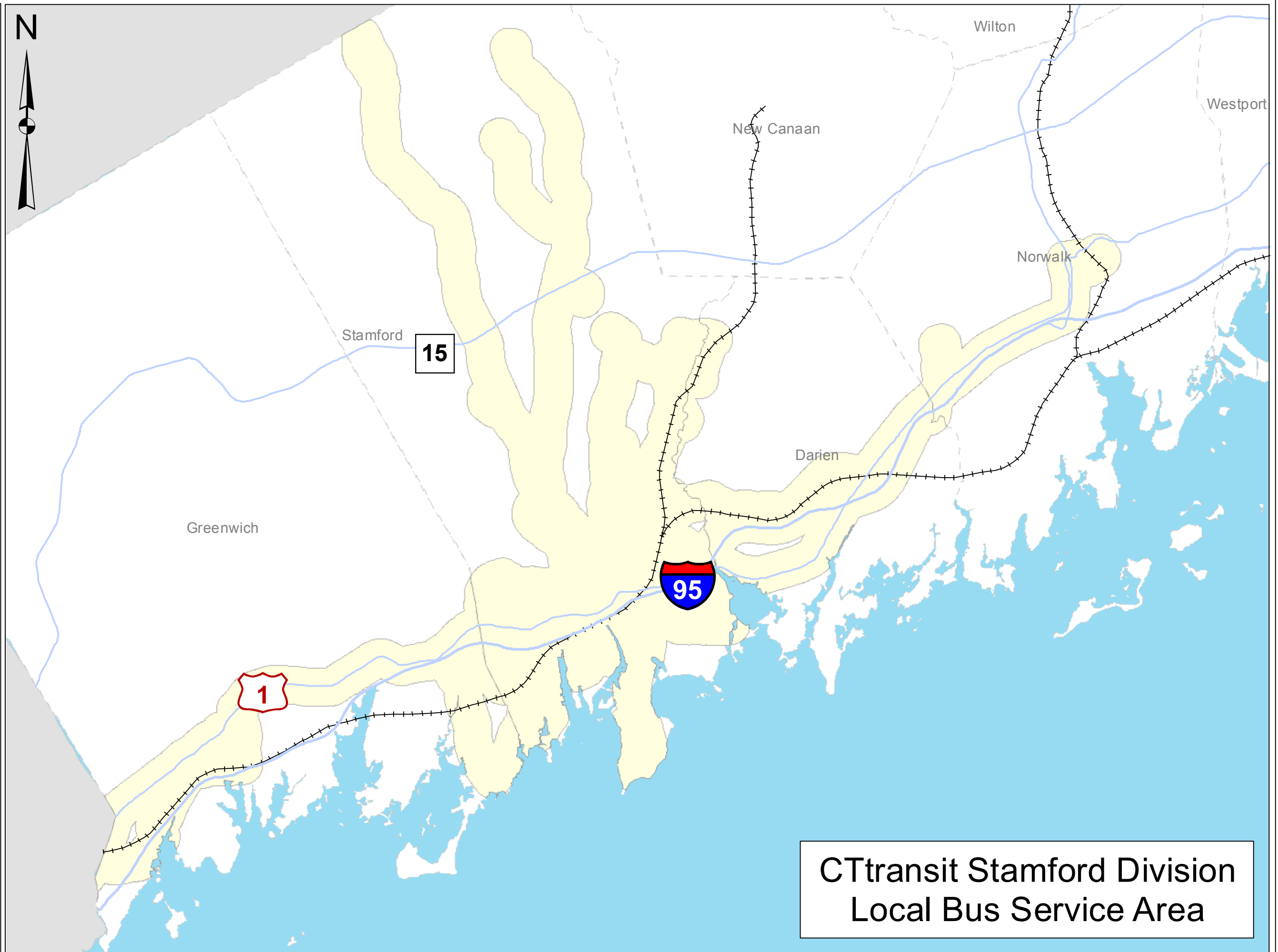
Bus Service Area: The area contained by a 1/4 mile buffer applied to the bus routes.

### Map Scale



Developed August 2017

This map, developed for internal ConnDOT use, is a cartographic rendering of DOT roadway records. It should not be referenced or incorporated in any manner in legal documents or proceedings



**CTtransit Stamford Division  
Local Bus Service Area**