







Legend

 Estuary Rural Transit District Bus Service Area

Major Railroads

-  Freight
-  Passenger
-  Town Boundaries

References

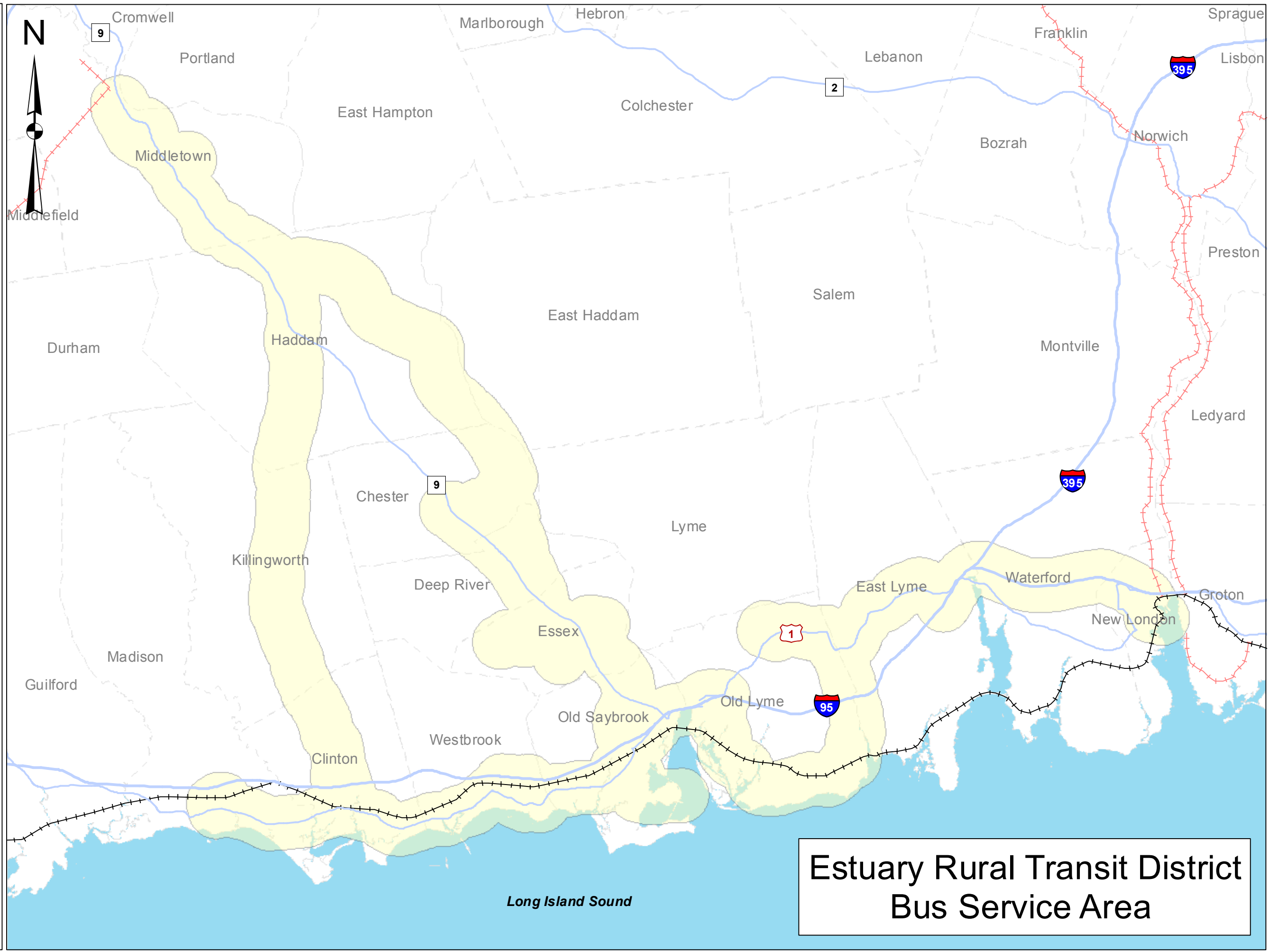
Bus Service Area: The area contained by a 3/4 mile buffer applied to the bus route.

Map Scale



Developed August 2017

This map, developed for internal ConnDOT use, is a cartographic rendering of DOT roadway records. It should not be referenced or incorporated in any manner in legal documents or proceedings



**Estuary Rural Transit District
Bus Service Area**