
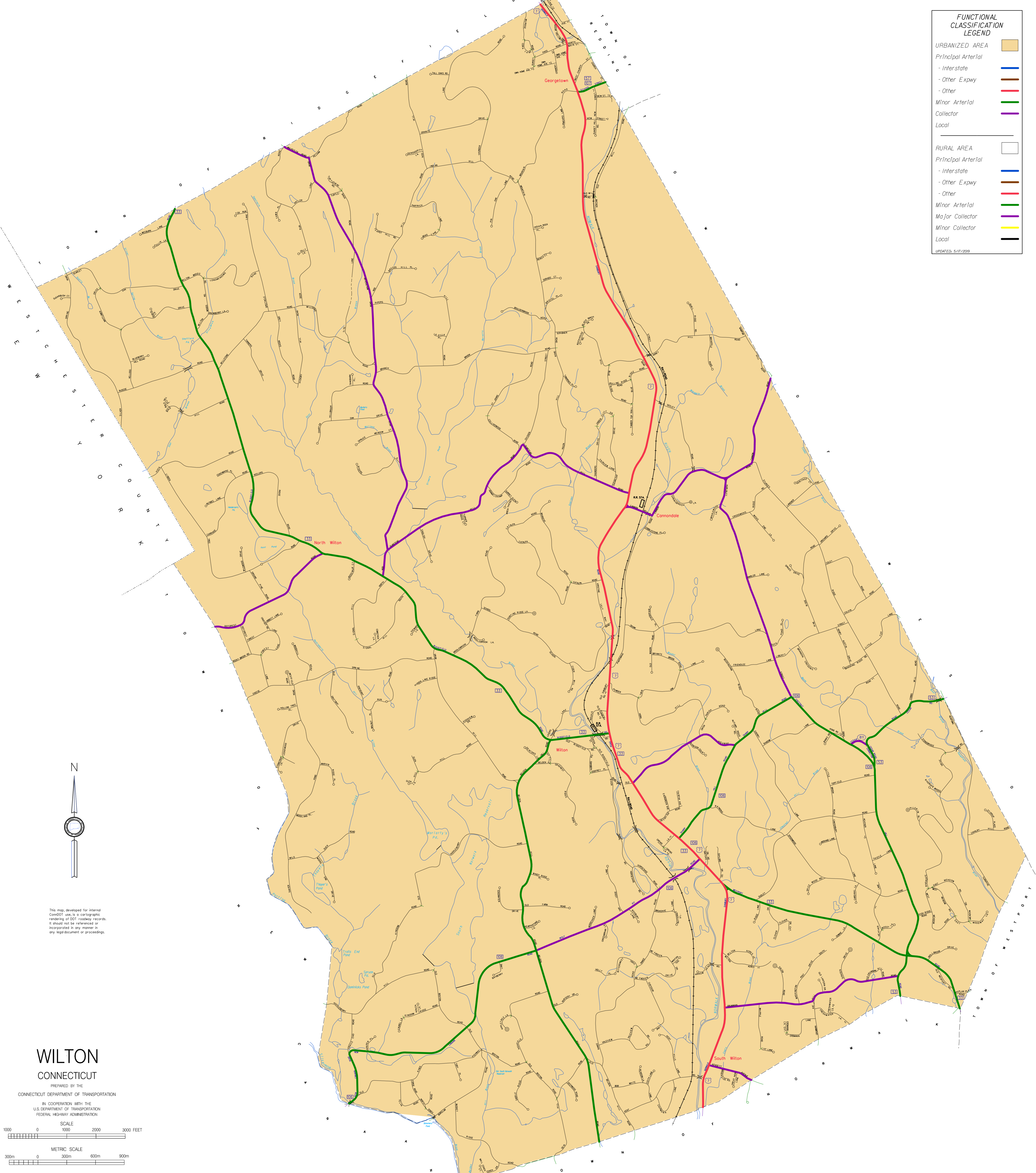


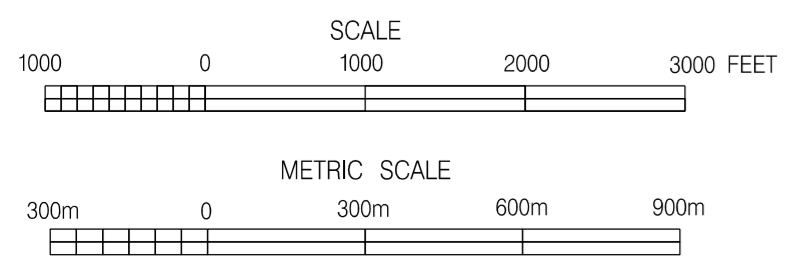
FUNCTIONAL CLASSIFICATION LEGEND	
URBANIZED AREA	
Principal Arterial - Interstate	
Principal Arterial - Other Expwy	
Principal Arterial - Other	
Minor Arterial	
Collector	
Local	
RURAL AREA	
Principal Arterial - Interstate	
Principal Arterial - Other Expwy	
Principal Arterial - Other	
Minor Arterial	
Major Collector	
Minor Collector	
Local	
UPDATED: 5/17/2019	



This map, developed for internal use, is a cartographic rendering of DOT roadway records. It should not be referenced or incorporated in any manner in any legal document or proceedings.

WILTON CONNECTICUT

PREPARED BY THE
CONNECTICUT DEPARTMENT OF TRANSPORTATION
IN COOPERATION WITH THE
U.S. DEPARTMENT OF TRANSPORTATION
FEDERAL HIGHWAY ADMINISTRATION



ACCEPTED AS OF DEC. 31, 2018