
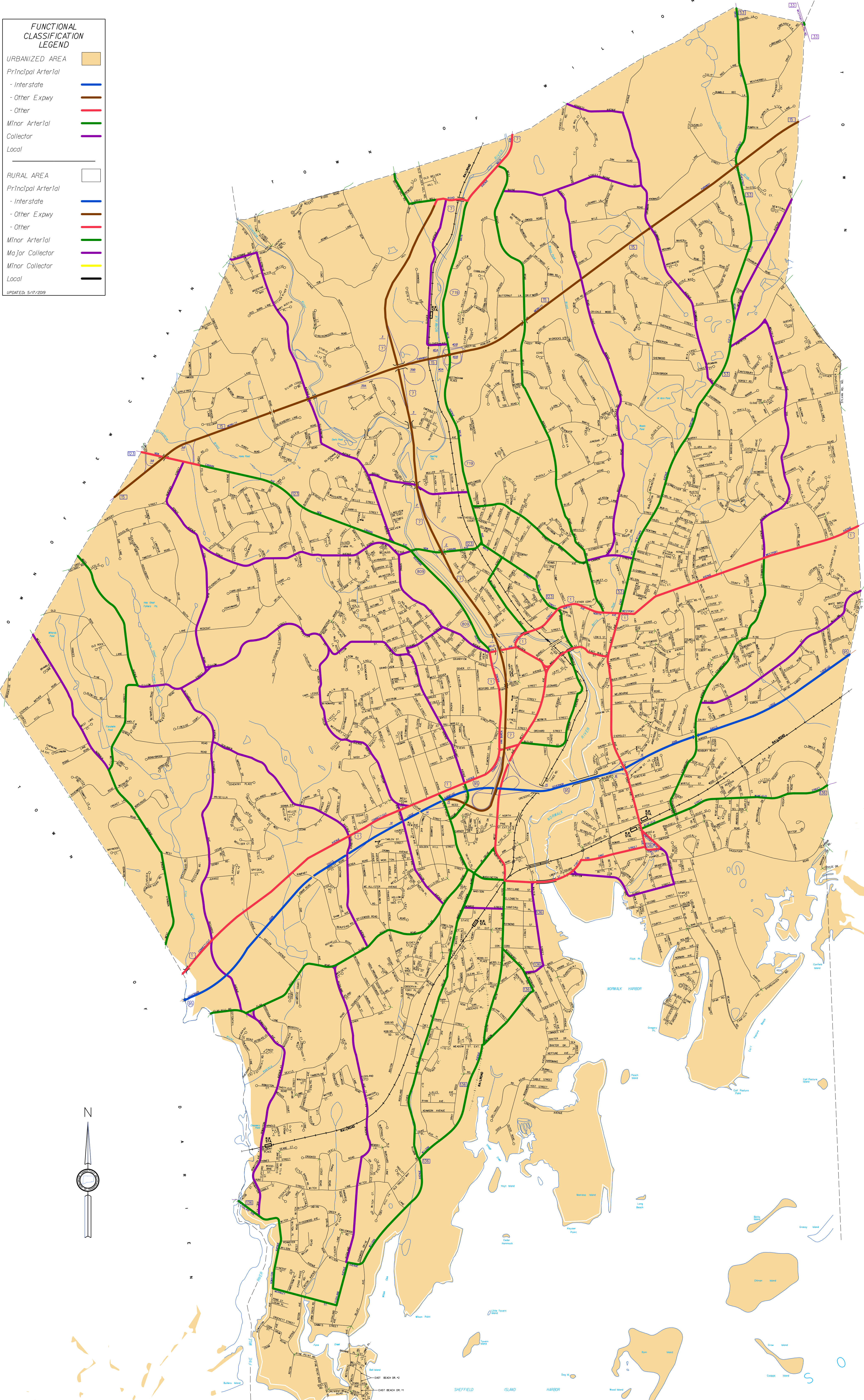
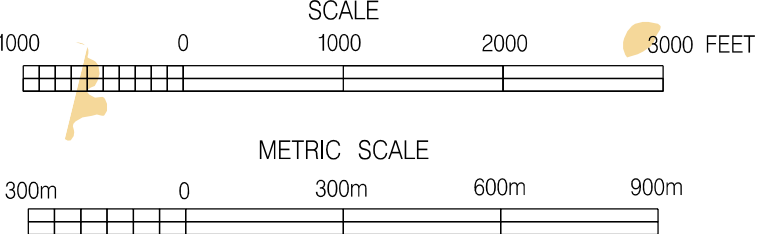


FUNCTIONAL CLASSIFICATION LEGEND	
URBANIZED AREA	
Principal Arterial	Blue line
- Interstate	Thick blue line
- Other Expwy	Brown line
- Other	Red line
Minor Arterial	Green line
Collector	Purple line
Local	Thin black line
RURAL AREA	
Principal Arterial	Blue line
- Interstate	Thick blue line
- Other Expwy	Brown line
- Other	Red line
Minor Arterial	Green line
Major Collector	Purple line
Minor Collector	Yellow line
Local	Thin black line
UPDATED: 5/17/2019	



NORWALK CONNECTICUT

PREPARED BY THE
CONNECTICUT DEPARTMENT OF TRANSPORTATION
IN COOPERATION WITH THE
U.S. DEPARTMENT OF TRANSPORTATION
FEDERAL HIGHWAY ADMINISTRATION



This map, developed for internal
CONDOT use, is a cartographic
rendering of DOT roadway records.
It should not be referenced or
incorporated in any manner in
any legal document or proceedings.

ACCEPTED AS OF DEC. 31, 2018

L O N G I S L A N D S O U N D