







FUNCTIONAL CLASSIFICATION LEGEND


URBANIZED AREA 


Principal Arterial

- Interstate 
- Other Expwy 
- Other 




Minor Arterial 


Collector 


Local 


RURAL AREA 


Principal Arterial

- Interstate 
- Other Expwy 
- Other 

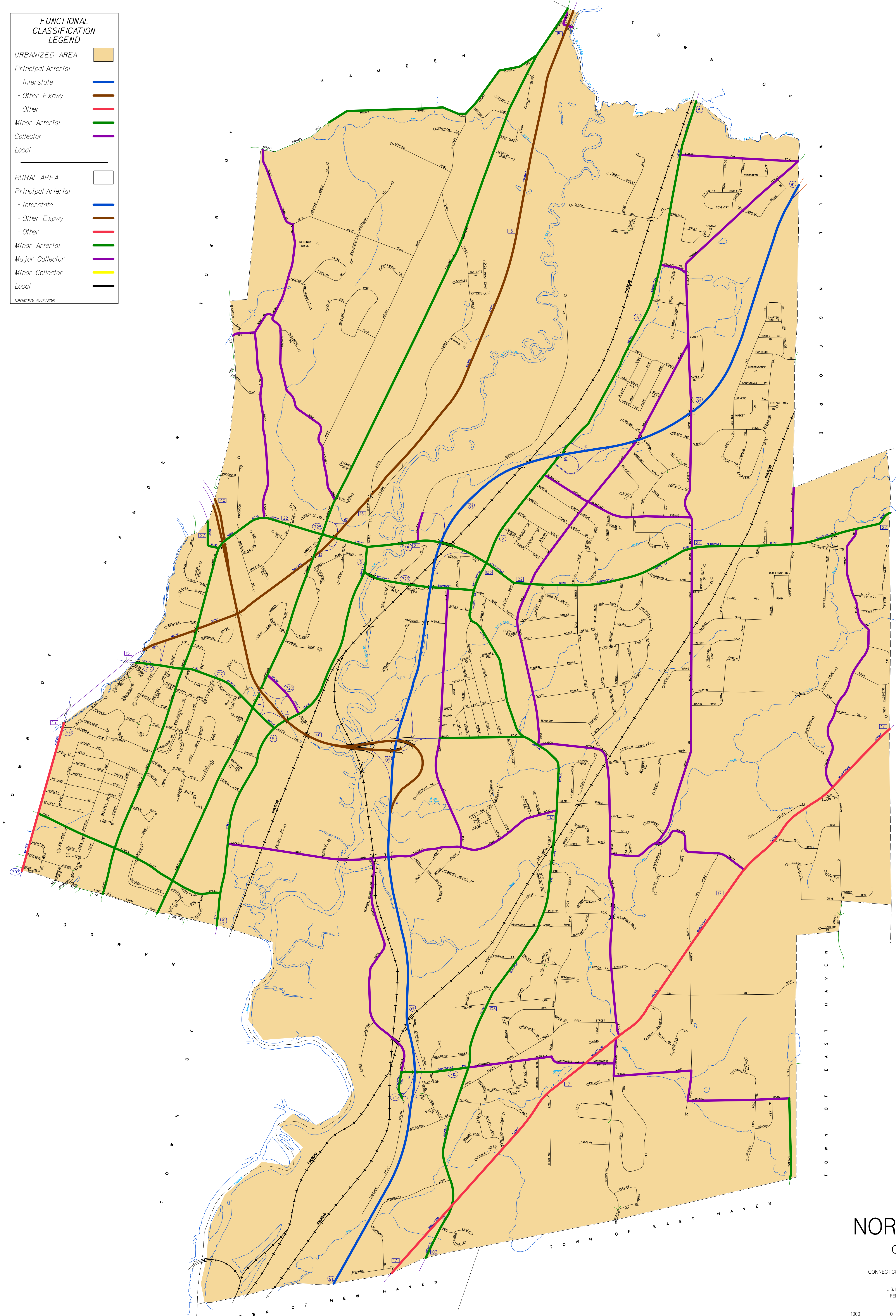
Minor Arterial 

Major Collector 

Minor Collector 

Local 

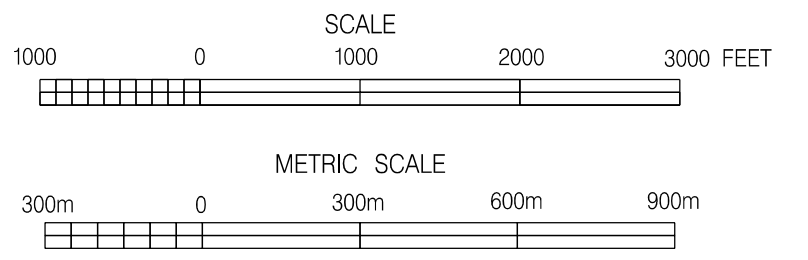
UPDATED: 5/17/2019



NORTH HAVEN
CONNECTICUT

PREPARED BY THE
CONNECTICUT DEPARTMENT OF TRANSPORTATION

IN COOPERATION WITH THE
U.S. DEPARTMENT OF TRANSPORTATION
FEDERAL HIGHWAY ADMINISTRATION



This map, developed for internal Connecticut use, is a cartographic rendering of DOT roadway records. It should not be referenced or incorporated in any manner in any legal document or proceedings.

ACCEPTED AS OF DEC. 31, 2018