

**FUNCTIONAL CLASSIFICATION LEGEND**


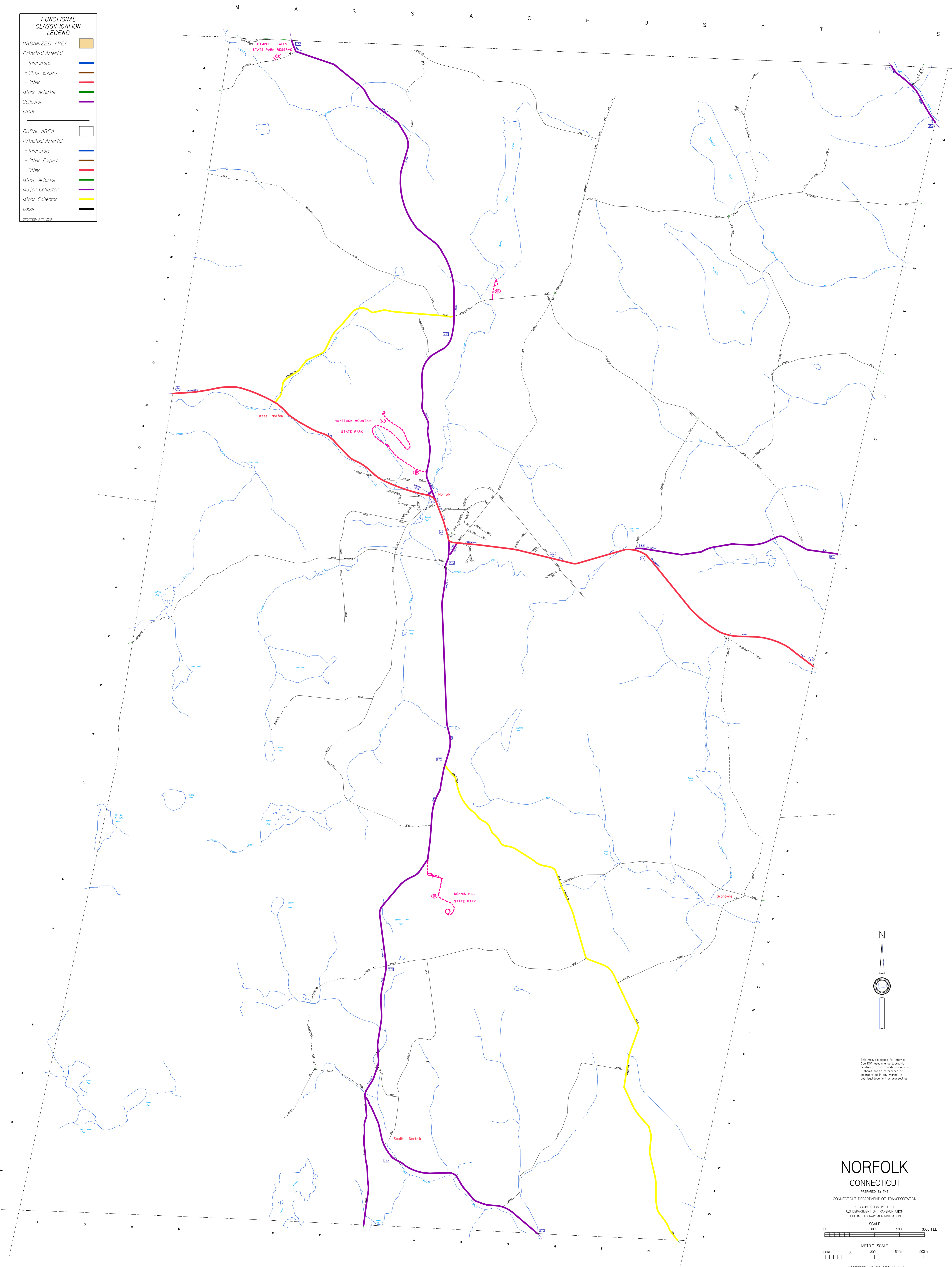
**URBANIZED AREA**

- Principal Arterial - Interstate: Blue line
- Principal Arterial - Other Expwy: Orange line
- Principal Arterial - Other: Red line
- Minor Arterial: Green line
- Collector: Purple line
- Local: Black line

**RURAL AREA**

- Principal Arterial - Interstate: Blue line
- Principal Arterial - Other Expwy: Orange line
- Principal Arterial - Other: Red line
- Minor Arterial: Green line
- Major Collector: Yellow line
- Minor Collector: Light Purple line
- Local: Black line

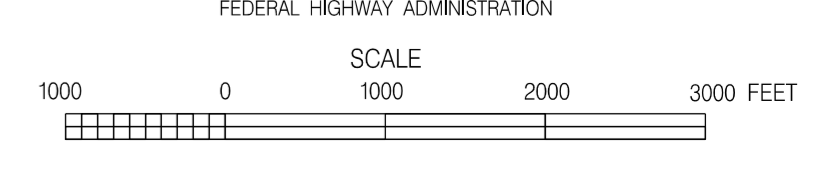
URBAREA 5/12/2009



This map, developed for internal ComDOT use, is a cartographic rendering of DOT roadway records. It should not be referenced or incorporated in any manner in any legal document or proceedings.

**NORFOLK  
CONNECTICUT**

PREPARED BY THE  
CONNECTICUT DEPARTMENT OF TRANSPORTATION  
IN COOPERATION WITH THE  
U.S. DEPARTMENT OF TRANSPORTATION  
FEDERAL HIGHWAY ADMINISTRATION



ACCEPTED AS OF DEC. 31, 2018