

FUNCTIONAL CLASSIFICATION LEGEND

URBANIZED AREA

Principal Arterial

- Interstate (Blue line)
- Other Expy (Brown line)
- Other (Red line)

Minor Arterial (Green line)

Collector (Purple line)

Local (Black line)

RURAL AREA

Principal Arterial

- Interstate (Blue line)
- Other Expy (Brown line)
- Other (Red line)

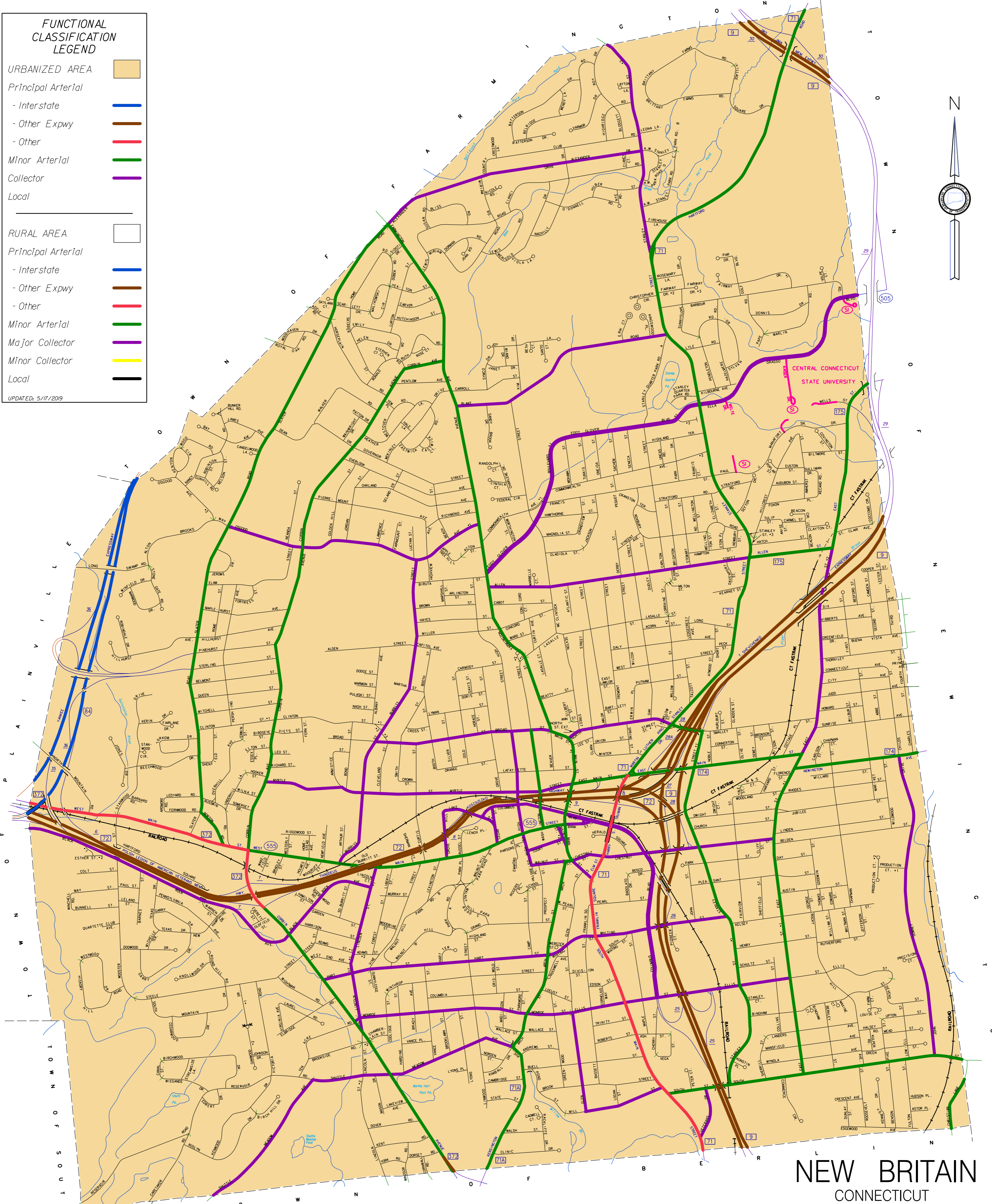

Minor Arterial (Green line)

Major Collector (Purple line)

Minor Collector (Yellow line)

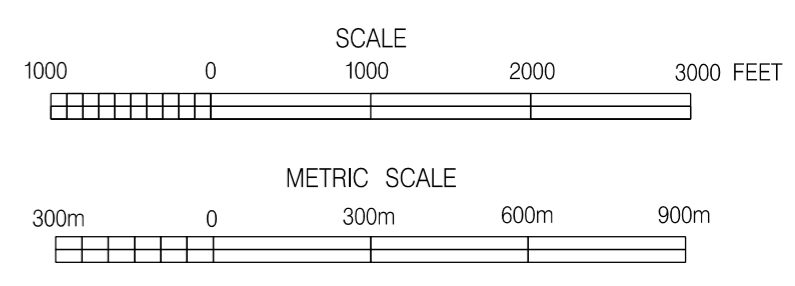
Local (Black line)

UPDATED: 5/17/2019



NEW BRITAIN CONNECTICUT

PREPARED BY THE
CONNECTICUT DEPARTMENT OF TRANSPORTATION
IN COOPERATION WITH THE
U.S. DEPARTMENT OF TRANSPORTATION
FEDERAL HIGHWAY ADMINISTRATION



This map, developed for internal ConDOT use, is a cartographic rendering of DOT roadway records. It should not be referenced or incorporated in any manner in any legal document or proceedings.

ACCEPTED AS OF DEC. 31, 2018