
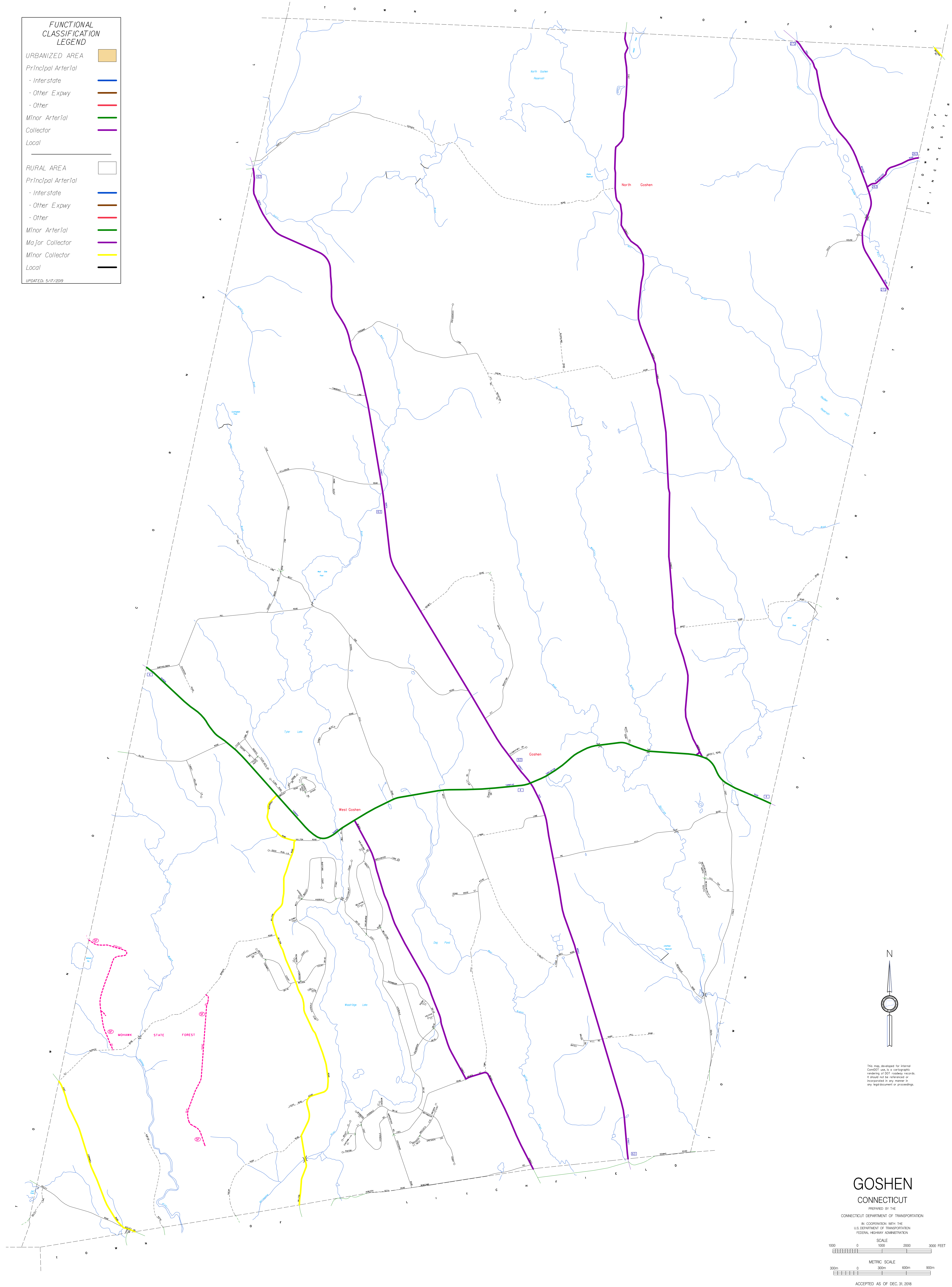


FUNCTIONAL CLASSIFICATION LEGEND	
URBANIZED AREA	
Principal Arterial	
- Interstate	
- Other Expwy	
- Other	
Minor Arterial	
Collector	
Local	
RURAL AREA	
Principal Arterial	
- Interstate	
- Other Expwy	
- Other	
Minor Arterial	
Major Collector	
Minor Collector	
Local	

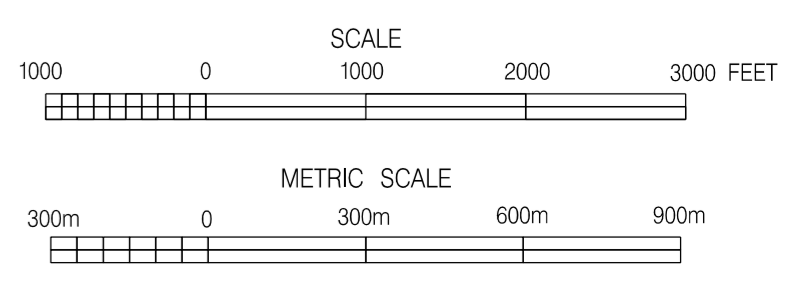
UPDATED: 5/17/2019



This map developed for internal
 GDOT use as a cartographic
 rendering of DOT roadway records.
 It should not be referenced or
 incorporated in any manner in
 any legal document or proceedings.

GOSHEN CONNECTICUT

PREPARED BY THE
CONNECTICUT DEPARTMENT OF TRANSPORTATION
 IN COOPERATION WITH THE
U.S. DEPARTMENT OF TRANSPORTATION
FEDERAL HIGHWAY ADMINISTRATION



ACCEPTED AS OF DEC. 31, 2018