







FUNCTIONAL CLASSIFICATION LEGEND

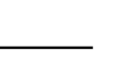
URBANIZED AREA 


Principal Arterial

- Interstate 
- Other Expwy 
- Other 




Minor Arterial 


Collector 


Local 


RURAL AREA 

Principal Arterial

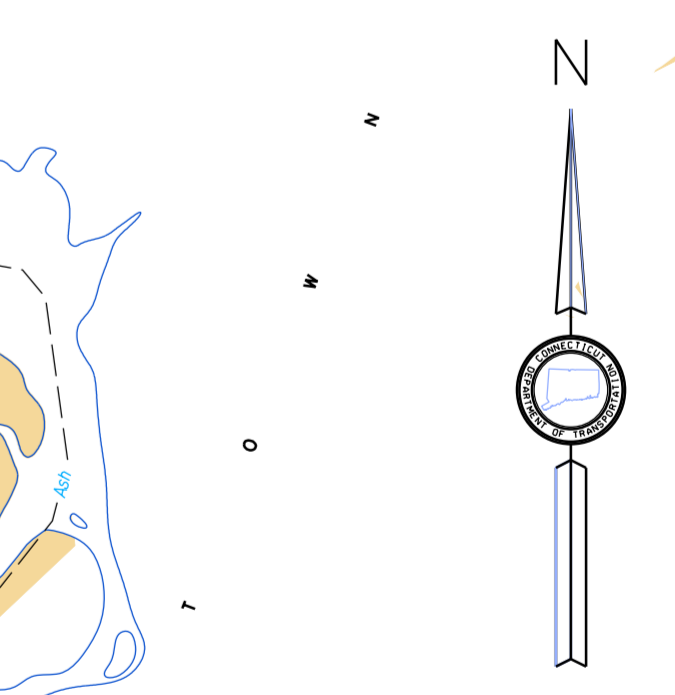
- Interstate 
- Other Expwy 
- Other 

Minor Arterial 

Major Collector 

Local 

UPDATED: 5/17/2019

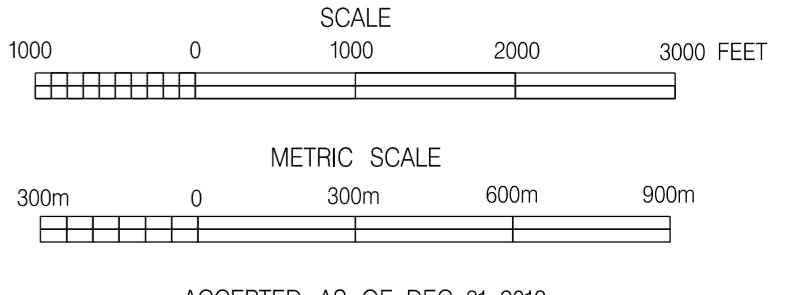


This map, developed for internal Connecticut use, is a cartographic rendering of DOT roadway records. It should not be referenced or incorporated in any manner in any legal document or proceedings.

FAIRFIELD

CONNECTICUT

PREPARED BY THE
CONNECTICUT DEPARTMENT OF TRANSPORTATION
IN COOPERATION WITH THE
U.S. DEPARTMENT OF TRANSPORTATION
FEDERAL HIGHWAY ADMINISTRATION



ACCEPTED AS OF DEC. 31, 2016