
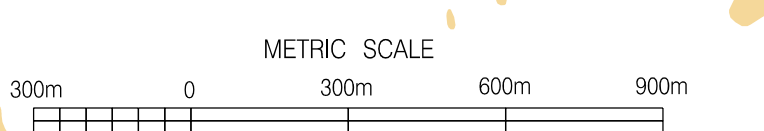
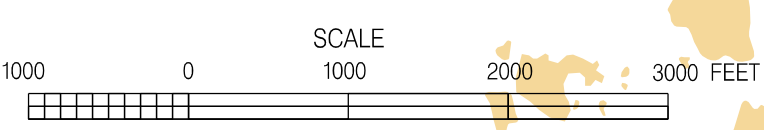


T O W N O F N E W C A N A A N



DARIEN CONNECTICUT

PREPARED BY THE
CONNECTICUT DEPARTMENT OF TRANSPORTATION
IN COOPERATION WITH THE
U.S. DEPARTMENT OF TRANSPORTATION
FEDERAL HIGHWAY ADMINISTRATION



This map, developed for internal ComDOT use, is a cartographic rendering of DOT roadway records. It should not be referenced or incorporated in any manner in any legal document or proceedings.

ACCEPTED AS OF DEC. 31, 2018

L O N G I S L A N D S O U N D

REST AREA

Noroton Heights

Noroton

Darien

R.R. STA.

R.R. STA.

R.R. STA.

R.R. STA.

R.R. STA.

R.R. STA.

R.R. STA.

R.R. STA.

R.R. STA.

R.R. STA.

R.R. STA.

R.R. STA.

R.R. STA.

R.R. STA.

R.R. STA.

R.R. STA.

R.R. STA.

R.R. STA.

R.R. STA.

R.R. STA.

R.R. STA.

R.R. STA.

R.R. STA.

R.R. STA.

R.R. STA.

R.R. STA.

R.R. STA.

R.R. STA.