

FUNCTIONAL CLASSIFICATION LEGEND

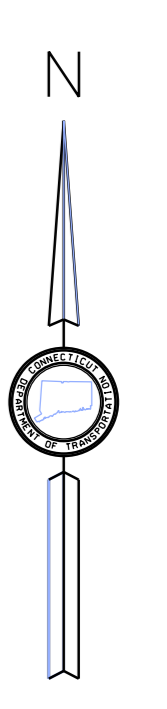
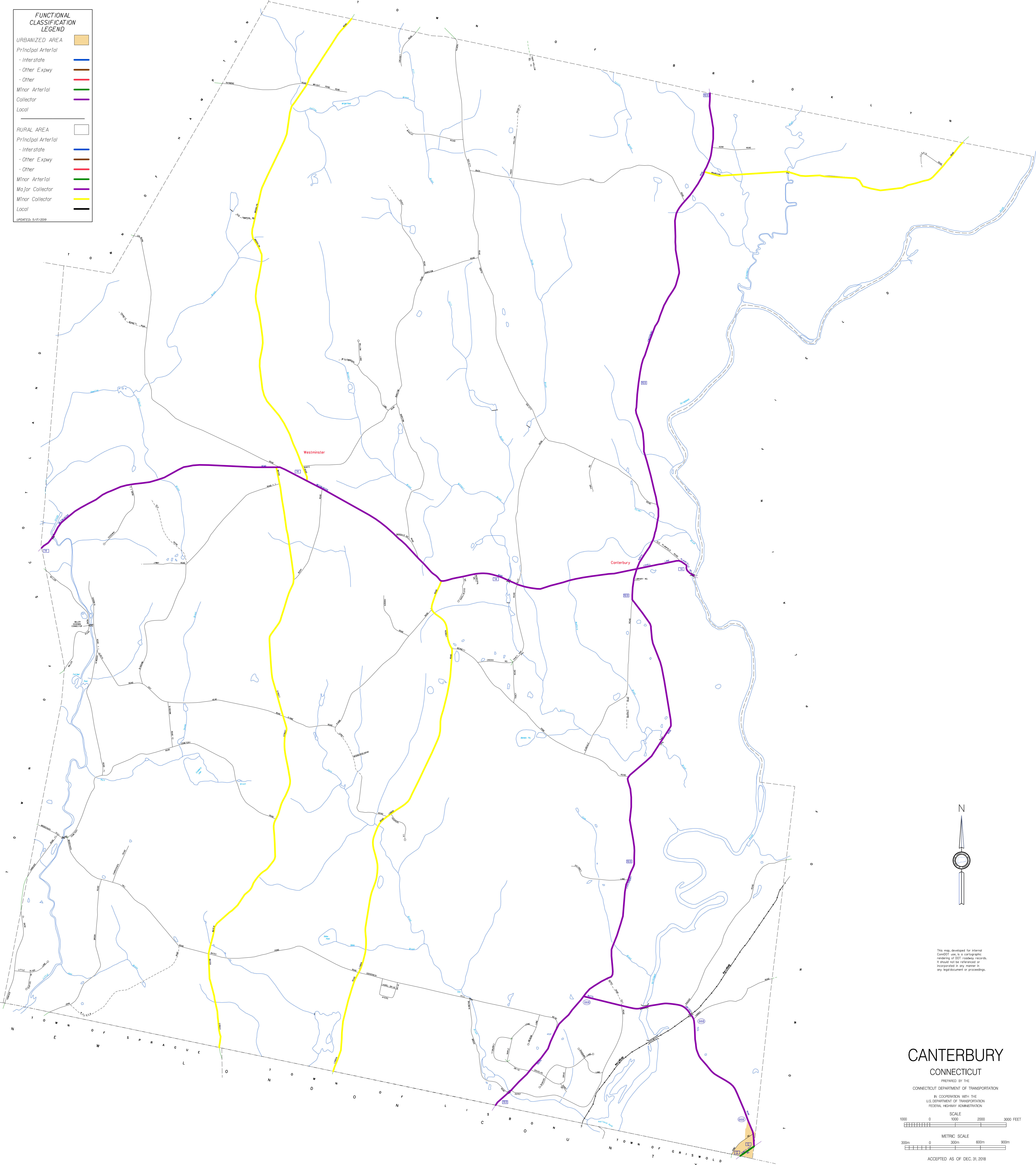
URBANIZED AREA

- Principal Arterial
 - Interstate (Blue line)
 - Other Expwy (Brown line)
 - Other (Red line)
- Minor Arterial (Green line)
- Collector (Purple line)
- Local (Black line)

RURAL AREA

- Principal Arterial
 - Interstate (Blue line)
 - Other Expwy (Brown line)
 - Other (Red line)
- Minor Arterial (Green line)
- Major Collector (Yellow line)
- Minor Collector (Purple line)
- Local (Black line)

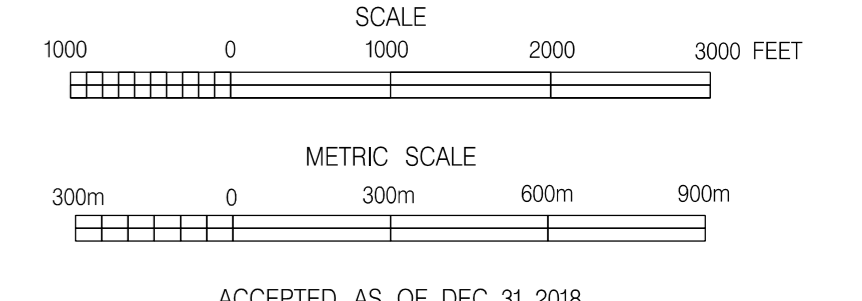
UPDATED: 5/11/2019



This map developed for internal Connecticut use is a cartographic rendering of DOT roadway records. It should not be referenced or incorporated in any manner in any legal document or proceedings.

CANTERBURY
CONNECTICUT

PREPARED BY THE
CONNECTICUT DEPARTMENT OF TRANSPORTATION
IN COOPERATION WITH THE
U.S. DEPARTMENT OF TRANSPORTATION
FEDERAL HIGHWAY ADMINISTRATION



ACCEPTED AS OF DEC. 31, 2018