

FUNCTIONAL CLASSIFICATION LEGEND

URBANIZED AREA

Principal Arterial

- Interstate (Blue line)
- Other Expy (Brown line)
- Other (Red line)

Minor Arterial (Green line)

Collector (Purple line)

Local (Black line)

RURAL AREA

Principal Arterial

- Interstate (Blue line)
- Other Expy (Brown line)
- Other (Red line)

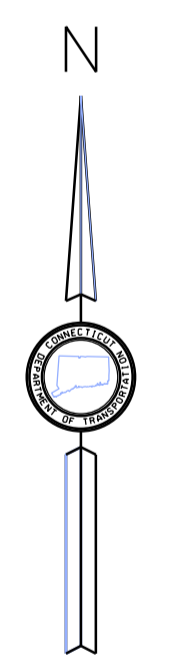
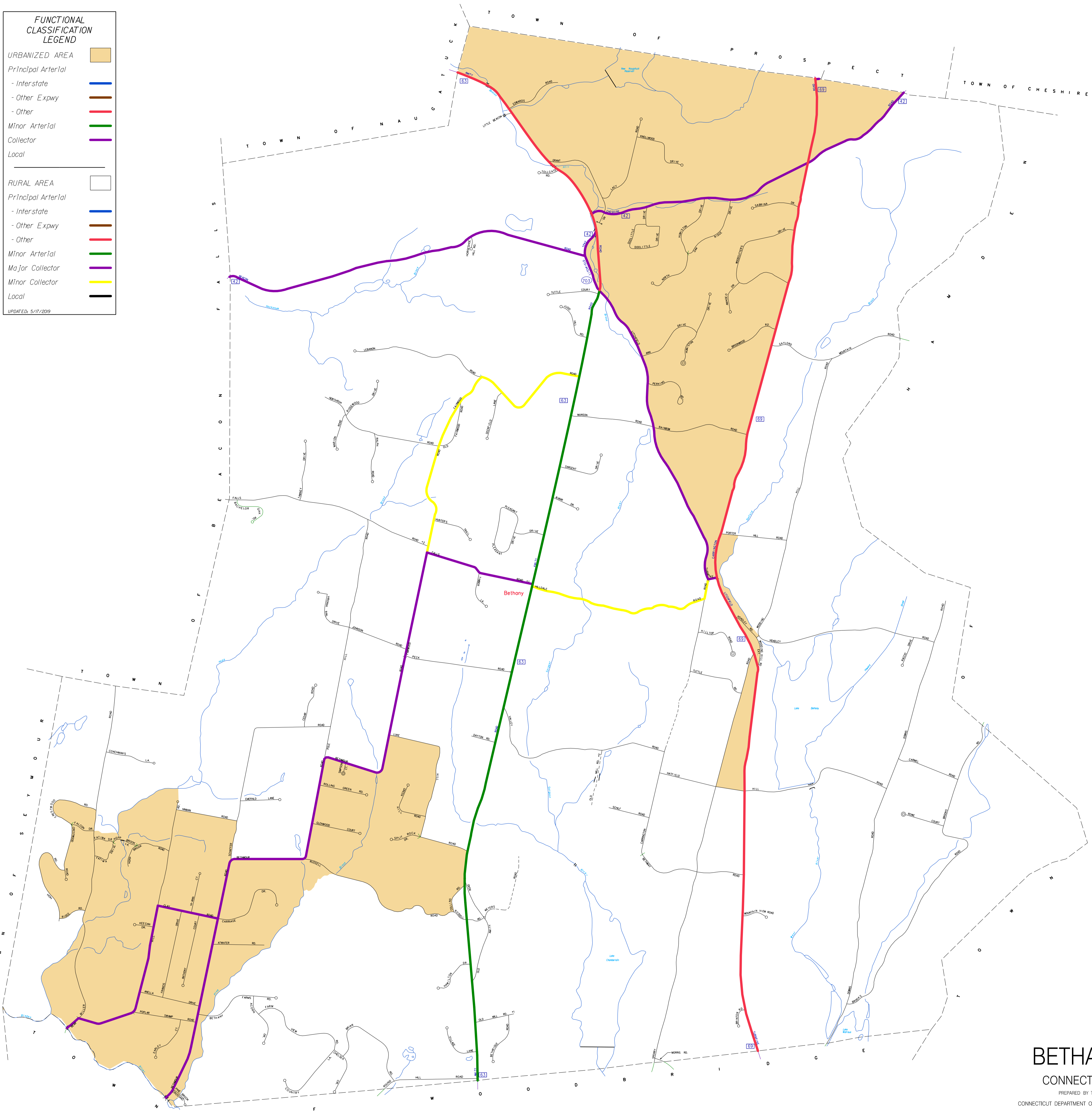
Minor Arterial (Green line)

Major Collector (Yellow line)

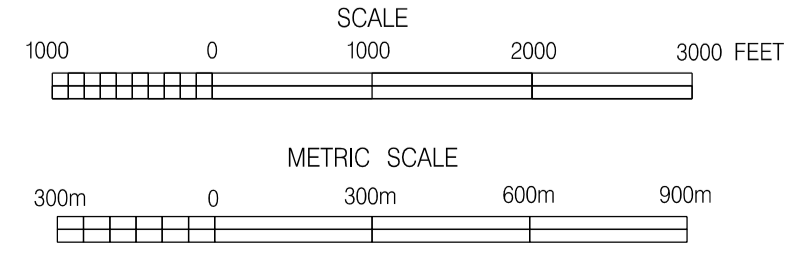
Minor Collector (Black line)

Local (Black line)

UPDATED: 5/17/2019



BETHANY
CONNECTICUT
 PREPARED BY THE
 CONNECTICUT DEPARTMENT OF TRANSPORTATION
 IN COOPERATION WITH THE
 U.S. DEPARTMENT OF TRANSPORTATION
 FEDERAL HIGHWAY ADMINISTRATION



This map, developed for internal
 ConnDOT use, is a cartographic
 rendering of DOT roadway records.
 It should not be referenced or
 incorporated in any manner in
 any legal document or proceedings.

ACCEPTED AS OF DEC. 31, 2018