

**FUNCTIONAL CLASSIFICATION LEGEND**

**URBANIZED AREA**

Principal Arterial

- Interstate
- Other Expwy
- Other

Minor Arterial

Collector

Local

**RURAL AREA**

Principal Arterial

- Interstate
- Other Expwy
- Other

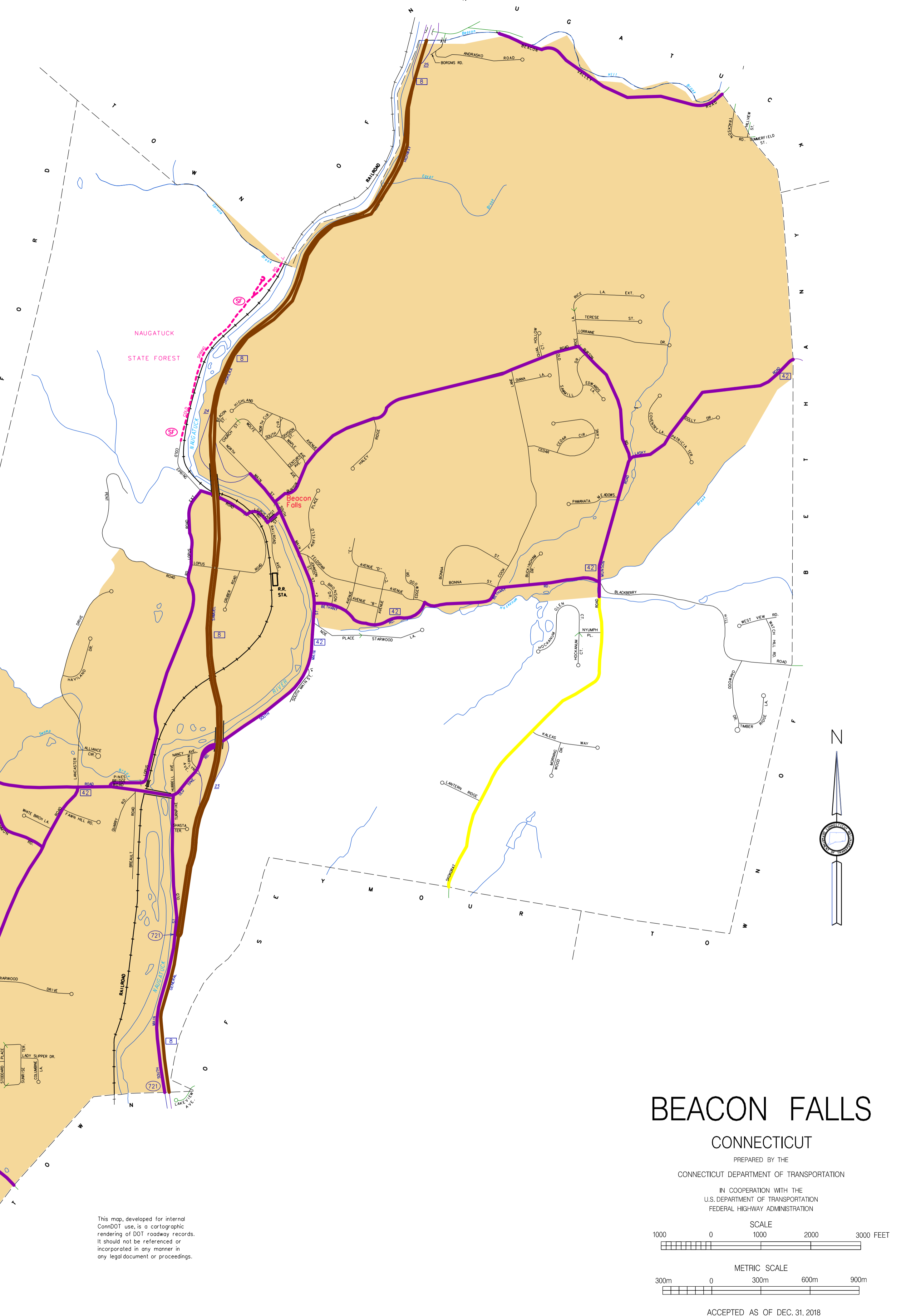
Minor Arterial

Major Collector

Minor Collector

Local

UPDATED: 5/17/2019

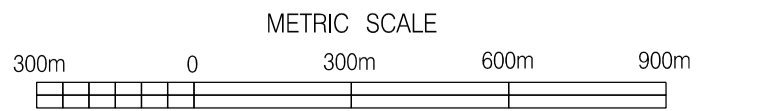
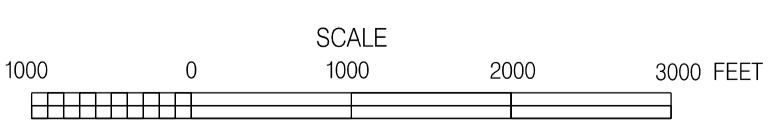


This map, developed for internal ConnDOT use, is a cartographic rendering of DOT roadway records. It should not be referenced or incorporated in any manner in any legal document or proceedings.

# BEACON FALLS

## CONNECTICUT

PREPARED BY THE  
CONNECTICUT DEPARTMENT OF TRANSPORTATION  
IN COOPERATION WITH THE  
U.S. DEPARTMENT OF TRANSPORTATION  
FEDERAL HIGHWAY ADMINISTRATION



ACCEPTED AS OF DEC. 31, 2018