

FUNCTIONAL CLASSIFICATION LEGEND

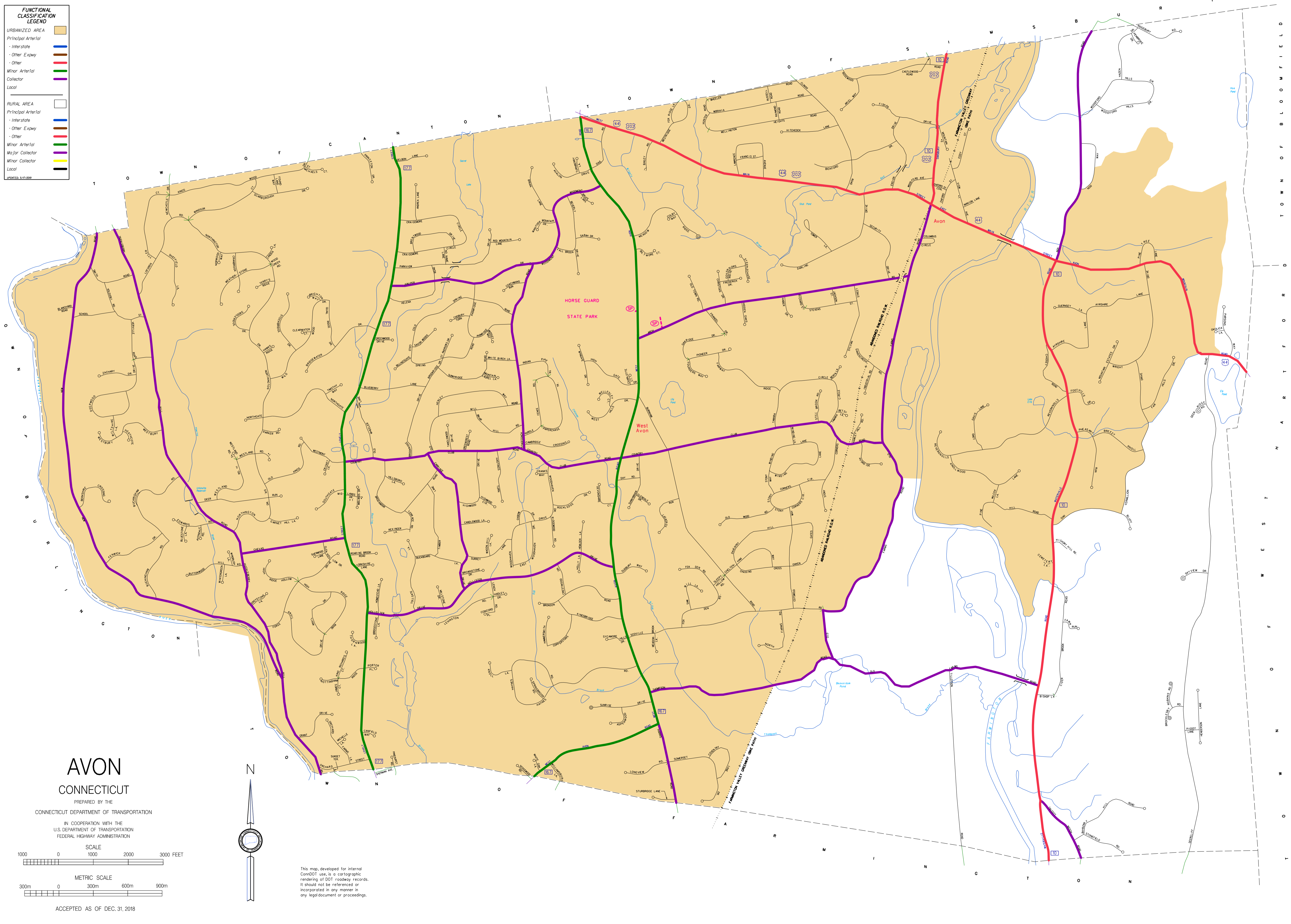
URBANIZED AREA

- Principal Arterial
- Interstate
- Other Expywy
- Other
- Minor Arterial
- Collector
- Local

RURAL AREA

- Principal Arterial
- Interstate
- Other Expywy
- Other
- Minor Arterial
- Major Collector
- Minor Collector
- Local

DATE: 5/27/2018


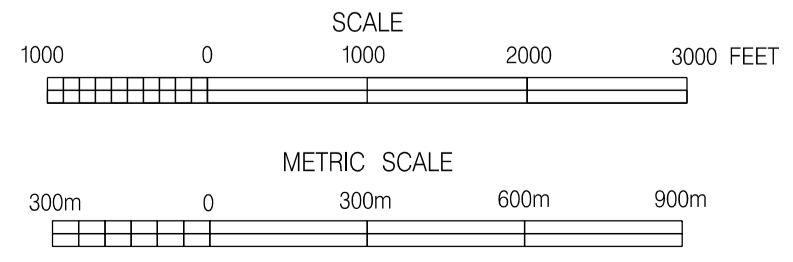


AVON

CONNECTICUT

PREPARED BY THE
CONNECTICUT DEPARTMENT OF TRANSPORTATION

IN COOPERATION WITH THE
U.S. DEPARTMENT OF TRANSPORTATION
FEDERAL HIGHWAY ADMINISTRATION



This map, developed for internal ComDOT use, is a cartographic rendering of DOT roadway records. It should not be referenced or incorporated in any manner in any legal document or proceedings.

ACCEPTED AS OF DEC. 31, 2018