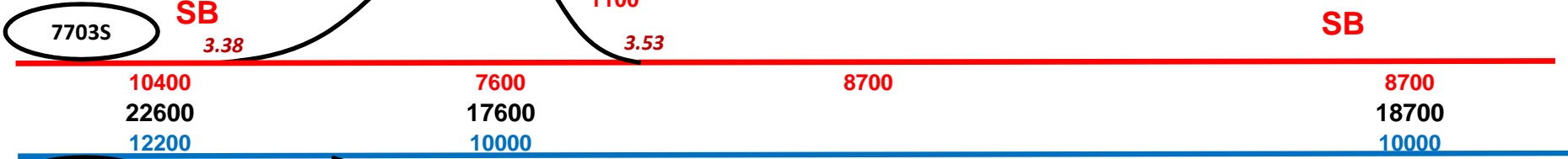
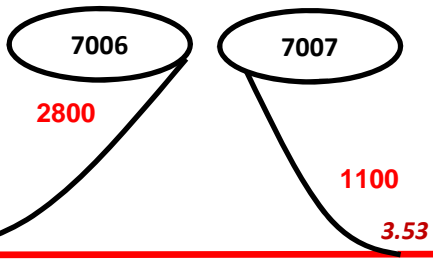
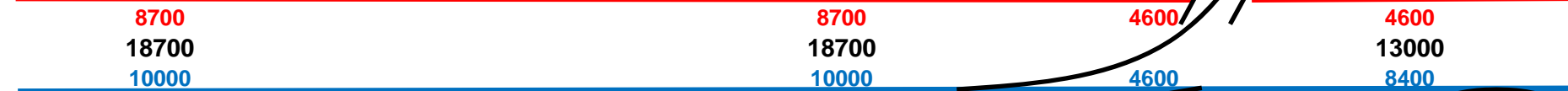


**BRIDGE STREET**



**ROUTE 349**  
**GROTON #058**  
**2014 ADT**  
**COUNTED: MAY**



**I-95**

**US 1**  
**LONG HILL ROAD**

*From I-95 SB*

*To I-95 NB*

STATE OF CONNECTICUT  
DEPARTMENT OF TRANSPORTATION  
BUREAU OF POLICY AND PLANNING  
PLANNING INVENTORY AND DATA

TRAFFIC RECORDER DATA

TOWN OF GROTON	ROUTE 349						DIRECTION S	
SB ON RAMP FROM BRIDGE STREET	SUN	MON	TUE	WED	THU	FRI	SAT	
DAY	0	0	06/24/2014	06/25/2014	06/26/2014	0	0	
DATE								
TYPE								
HOUR								
	2014 ADT = 2800		ACF = NA					
	*****							
12A	0	0	0	35	30	0	0	
01A	0	0	0	17	16	0	0	
02A	0	0	0	13	18	0	0	
03A	0	0	10	5	5	0	0	
04A	0	0	26	27	0	0	0	
05A	0	0	173	151	0	0	0	
06A	0	0	200	208	0	0	0	
07A	0	0	231	254	0	0	0	
08A	0	0	202	232	0	0	0	
09A	0	0	154	130	0	0	0	
10A	0	0	147	127	0	0	0	
11A	0	0	158	145	0	0	0	
12P	0	0	186	182	0	0	0	
01P	0	0	151	142	0	0	0	
02P	0	0	184	187	0	0	0	
03P	0	0	174	201	0	0	0	
04P	0	0	228	209	0	0	0	
05P	0	0	213	222	0	0	0	
06P	0	0	150	156	0	0	0	
07P	0	0	151	152	0	0	0	
08P	0	0	144	121	0	0	0	
09P	0	0	105	106	0	0	0	
10P	0	0	73	77	0	0	0	
11P	0	0	49	53	0	0	0	
TOT	0	0	3109	3152	69	0	0	

STATE OF CONNECTICUT  
DEPARTMENT OF TRANSPORTATION  
BUREAU OF POLICY AND PLANNING  
PLANNING INVENTORY AND DATA

TRAFFIC RECORDER DATA

TOWN OF GROTON	ROUTE 349						DIRECTION S	
SB OFF RAMP TO BRIDGE STREET	SUN	MON	TUE	WED	THU	FRI	SAT	
DAY	0	0	06/24/2014	06/25/2014	06/26/2014	0	0	
DATE								
TYPE								
HOUR								
	2014 ADT = 1100		ACF = NA					
	*****							
12A	0	0	0	20	11	0	0	
01A	0	0	0	15	3	0	0	
02A	0	0	0	4	4	0	0	
03A	0	0	13	19	7	0	0	
04A	0	0	8	15	0	0	0	
05A	0	0	31	29	0	0	0	
06A	0	0	126	59	0	0	0	
07A	0	0	100	92	0	0	0	
08A	0	0	84	80	0	0	0	
09A	0	0	65	71	0	0	0	
10A	0	0	60	45	0	0	0	
11A	0	0	65	67	0	0	0	
12P	0	0	64	74	0	0	0	
01P	0	0	60	63	0	0	0	
02P	0	0	56	55	0	0	0	
03P	0	0	68	78	0	0	0	
04P	0	0	98	88	0	0	0	
05P	0	0	78	77	0	0	0	
06P	0	0	44	61	0	0	0	
07P	0	0	131	52	0	0	0	
08P	0	0	106	40	0	0	0	
09P	0	0	22	33	0	0	0	
10P	0	0	21	16	0	0	0	
11P	0	0	19	17	0	0	0	
TOT	0	0	1319	1170	25	0	0	

STATE OF CONNECTICUT  
DEPARTMENT OF TRANSPORTATION  
BUREAU OF POLICY AND PLANNING  
PLANNING INVENTORY AND DATA

TRAFFIC RECORDER DATA

TOWN OF GROTON		ROUTE 349						DIRECTION N
NB OFF RAMP TO US 1(LONG HILL ROAD)		SUN	MON	TUE	WED	THU	FRI	SAT
DAY	DATE	0	0	06/24/2014	06/25/2014	06/26/2014	0	0
TYPE	HOUR	2014 ADT = 2200		ACF = NA				
*****								
12A		0	0	0	13	17	0	0
01A		0	0	0	7	7	0	0
02A		0	0	0	6	7	0	0
03A		0	0	5	1	2	0	0
04A		0	0	8	8	0	0	0
05A		0	0	25	32	0	0	0
06A		0	0	70	69	0	0	0
07A		0	0	97	98	0	0	0
08A		0	0	135	130	0	0	0
09A		0	0	163	92	0	0	0
10A		0	0	194	109	0	0	0
11A		0	0	170	137	0	0	0
12P		0	0	141	146	0	0	0
01P		0	0	131	115	0	0	0
02P		0	0	171	209	0	0	0
03P		0	0	217	203	0	0	0
04P		0	0	264	261	0	0	0
05P		0	0	197	260	0	0	0
06P		0	0	135	159	0	0	0
07P		0	0	100	106	0	0	0
08P		0	0	78	97	0	0	0
09P		0	0	62	57	0	0	0
10P		0	0	37	35	0	0	0
11P		0	0	31	26	0	0	0
TOT		0	0	2431	2376	33	0	0

STATE OF CONNECTICUT  
DEPARTMENT OF TRANSPORTATION  
BUREAU OF POLICY AND PLANNING  
PLANNING INVENTORY AND DATA

TRAFFIC RECORDER DATA

TOWN OF GROTON

ROUTE 349

DIRECTION N

NB ON RAMP FROM US 1 NB

DAY	SUN	MON	TUE	WED	THU	FRI	SAT
DATE	0	0	06/24/2014	06/25/2014	06/26/2014	0	0
TYPE							
HOUR							

2014 ADT = 2700                      ACF = NA

\*\*\*\*\*

12A	0	0	0	30	21	0	0
01A	0	0	0	20	14	0	0
02A	0	0	0	12	17	0	0
03A	0	0	0	17	13	0	0
04A	0	0	20	15	0	0	0
05A	0	0	34	42	0	0	0
06A	0	0	76	75	0	0	0
07A	0	0	104	113	0	0	0
08A	0	0	144	144	0	0	0
09A	0	0	152	142	0	0	0
10A	0	0	161	170	0	0	0
11A	0	0	211	177	0	0	0
12P	0	0	199	200	0	0	0
01P	0	0	172	174	0	0	0
02P	0	0	240	239	0	0	0
03P	0	0	279	288	0	0	0
04P	0	0	321	322	0	0	0
05P	0	0	269	264	0	0	0
06P	0	0	190	179	0	0	0
07P	0	0	120	121	0	0	0
08P	0	0	91	101	0	0	0
09P	0	0	78	82	0	0	0
10P	0	0	53	58	0	0	0
11P	0	0	32	39	0	0	0
TOT	0	0	2946	3024	65	0	0

STATE OF CONNECTICUT  
DEPARTMENT OF TRANSPORTATION  
BUREAU OF POLICY AND PLANNING  
PLANNING INVENTORY AND DATA

TRAFFIC RECORDER DATA

TOWN OF GROTON		ROUTE 349						DIRECTION N
NB ON RAMP FROM US 1 SB		SUN	MON	TUE	WED	THU	FRI	SAT
DAY	DATE	0	0	06/24/2014	06/25/2014	06/26/2014	0	0
TYPE	HOUR	2014 ADT = 1100		ACF = NA				
*****								
12A		0	0	0	9	13	0	0
01A		0	0	0	19	7	0	0
02A		0	0	0	3	18	0	0
03A		0	0	0	6	6	0	0
04A		0	0	5	4	0	0	0
05A		0	0	9	10	0	0	0
06A		0	0	27	29	0	0	0
07A		0	0	39	46	0	0	0
08A		0	0	54	61	0	0	0
09A		0	0	54	54	0	0	0
10A		0	0	57	50	0	0	0
11A		0	0	78	74	0	0	0
12P		0	0	86	83	0	0	0
01P		0	0	75	64	0	0	0
02P		0	0	82	95	0	0	0
03P		0	0	103	122	0	0	0
04P		0	0	140	124	0	0	0
05P		0	0	118	102	0	0	0
06P		0	0	74	82	0	0	0
07P		0	0	34	49	0	0	0
08P		0	0	36	33	0	0	0
09P		0	0	24	34	0	0	0
10P		0	0	22	19	0	0	0
11P		0	0	22	22	0	0	0
TOT		0	0	1139	1194	44	0	0

STATE OF CONNECTICUT  
DEPARTMENT OF TRANSPORTATION  
BUREAU OF POLICY AND PLANNING  
PLANNING INVENTORY AND DATA

TRAFFIC RECORDER DATA

TOWN OF GROTON	ROUTE 349						DIRECTION S	
SB ON RAMP FROM I-95 NB	SUN	MON	TUE	WED	THU	FRI	SAT	
DAY	0	0	05/13/2014	05/14/2014	05/15/2014	0	0	
DATE								
TYPE								
HOUR								
	2014 ADT = 4100		ACF = NA					
	*****							
12A	0	0	0	33	34	0	0	
01A	0	0	0	17	16	0	0	
02A	0	0	0	15	0	0	0	
03A	0	0	5	5	0	0	0	
04A	0	0	27	28	0	0	0	
05A	0	0	205	218	0	0	0	
06A	0	0	505	515	0	0	0	
07A	0	0	704	700	0	0	0	
08A	0	0	598	601	0	0	0	
09A	0	0	298	296	0	0	0	
10A	0	0	155	157	0	0	0	
11A	0	0	167	165	0	0	0	
12P	0	0	173	179	0	0	0	
01P	0	0	167	167	0	0	0	
02P	0	0	170	177	0	0	0	
03P	0	0	199	213	0	0	0	
04P	0	0	223	234	0	0	0	
05P	0	0	229	244	0	0	0	
06P	0	0	147	137	0	0	0	
07P	0	0	118	118	0	0	0	
08P	0	0	108	104	0	0	0	
09P	0	0	90	88	0	0	0	
10P	0	0	47	46	0	0	0	
11P	0	0	37	38	0	0	0	
TOT	0	0	4372	4495	50	0	0	

STATE OF CONNECTICUT  
DEPARTMENT OF TRANSPORTATION  
BUREAU OF POLICY AND PLANNING  
PLANNING INVENTORY AND DATA

TRAFFIC RECORDER DATA

TOWN OF GROTON		ROUTE 349						DIRECTION S
NB OFF RAMP TO I-95 SB		SUN	MON	TUE	WED	THU	FRI	SAT
DAY	DATE	0	0	05/27/2014	05/28/2014	05/29/2014	0	0
TYPE	HOUR	2014 ADT = 5400			ACF = NA			
		*****						
12A		0	0	0	22	23	0	0
01A		0	0	0	20	20	0	0
02A		0	0	0	15	12	0	0
03A		0	0	0	7	13	0	0
04A		0	0	0	21	19	0	0
05A		0	0	104	88	0	0	0
06A		0	0	197	205	0	0	0
07A		0	0	293	278	0	0	0
08A		0	0	302	295	0	0	0
09A		0	0	252	243	0	0	0
10A		0	0	240	241	0	0	0
11A		0	0	280	273	0	0	0
12P		0	0	285	282	0	0	0
01P		0	0	273	280	0	0	0
02P		0	0	450	446	0	0	0
03P		0	0	644	658	0	0	0
04P		0	0	869	878	0	0	0
05P		0	0	792	784	0	0	0
06P		0	0	305	295	0	0	0
07P		0	0	203	194	0	0	0
08P		0	0	126	132	0	0	0
09P		0	0	82	89	0	0	0
10P		0	0	71	86	0	0	0
11P		0	0	41	54	0	0	0
TOT		0	0	5809	5886	87	0	0



STATE OF CONNECTICUT  
DEPARTMENT OF TRANSPORTATION  
BUREAU OF POLICY AND PLANNING  
PLANNING INVENTORY AND DATA

TRAFFIC RECORDER DATA

TOWN OF GROTON		ROUTE 349						DIRECTION N
NB ON RAMP FROM US 1		SUN	MON	TUE	WED	THU	FRI	SAT
DAY	DATE	0	0	06/24/2014	06/25/2014	06/26/2014	0	0
TYPE	HOUR	2014 ADT = 3800		ACF = NA				
*****								
12A		0	0	0	39	37	0	0
01A		0	0	0	37	17	0	0
02A		0	0	0	15	37	0	0
03A		0	0	0	22	18	0	0
04A		0	0	25	19	0	0	0
05A		0	0	47	57	0	0	0
06A		0	0	96	99	0	0	0
07A		0	0	148	156	0	0	0
08A		0	0	190	207	0	0	0
09A		0	0	202	190	0	0	0
10A		0	0	213	218	0	0	0
11A		0	0	282	253	0	0	0
12P		0	0	289	275	0	0	0
01P		0	0	245	263	0	0	0
02P		0	0	328	325	0	0	0
03P		0	0	377	458	0	0	0
04P		0	0	454	438	0	0	0
05P		0	0	385	376	0	0	0
06P		0	0	253	252	0	0	0
07P		0	0	153	193	0	0	0
08P		0	0	126	155	0	0	0
09P		0	0	101	117	0	0	0
10P		0	0	73	75	0	0	0
11P		0	0	54	78	0	0	0
TOT		0	0	4041	4317	109	0	0

STATE OF CONNECTICUT  
DEPARTMENT OF TRANSPORTATION  
BUREAU OF POLICY AND PLANNING  
PLANNING INVENTORY AND DATA

TRAFFIC RECORDER DATA

TOWN OF GROTON		ROUTE 349						DIRECTION N
NORTH OF MERIDIAN STREET		SUN	MON	TUE	WED	THU	FRI	SAT
DAY	DATE	0	0	06/24/2014	06/25/2014	06/26/2014	0	0
TYPE	HOUR	2014 ADT = 12200		ACF = NA		*****		
12A		0	0	0	56	57	0	0
01A		0	0	0	42	21	0	0
02A		0	0	0	28	16	0	0
03A		0	0	18	13	16	0	0
04A		0	0	47	43	0	0	0
05A		0	0	144	151	0	0	0
06A		0	0	382	349	0	0	0
07A		0	0	550	530	0	0	0
08A		0	0	602	627	0	0	0
09A		0	0	501	490	0	0	0
10A		0	0	505	520	0	0	0
11A		0	0	688	672	0	0	0
12P		0	0	709	703	0	0	0
01P		0	0	718	715	0	0	0
02P		0	0	1174	1188	0	0	0
03P		0	0	1502	1495	0	0	0
04P		0	0	1909	1899	0	0	0
05P		0	0	1681	1655	0	0	0
06P		0	0	750	750	0	0	0
07P		0	0	447	459	0	0	0
08P		0	0	402	416	0	0	0
09P		0	0	275	288	0	0	0
10P		0	0	202	215	0	0	0
11P		0	0	232	245	0	0	0
TOT		0	0	13438	13549	110	0	0

STATE OF CONNECTICUT  
DEPARTMENT OF TRANSPORTATION  
BUREAU OF POLICY AND PLANNING  
PLANNING INVENTORY AND DATA

TRAFFIC RECORDER DATA

TOWN OF GROTON	ROUTE 349						DIRECTION S
NORTH OF MERIDIAN STREET	SUN	MON	TUE	WED	THU	FRI	SAT
DAY	0	0	06/24/2014	06/25/2014	06/26/2014	0	0
DATE							
TYPE							
HOUR							
	2014 ADT = 10400		ACF = NA				
	*****						
12A	0	0	0	77	70	0	0
01A	0	0	0	39	36	0	0
02A	0	0	0	27	36	0	0
03A	0	0	23	21	18	0	0
04A	0	0	116	117	0	0	0
05A	0	0	767	759	0	0	0
06A	0	0	1500	1498	0	0	0
07A	0	0	1702	1712	0	0	0
08A	0	0	1323	1344	0	0	0
09A	0	0	564	551	0	0	0
10A	0	0	383	393	0	0	0
11A	0	0	388	381	0	0	0
12P	0	0	457	444	0	0	0
01P	0	0	382	404	0	0	0
02P	0	0	480	482	0	0	0
03P	0	0	526	521	0	0	0
04P	0	0	591	572	0	0	0
05P	0	0	592	595	0	0	0
06P	0	0	404	420	0	0	0
07P	0	0	375	347	0	0	0
08P	0	0	328	278	0	0	0
09P	0	0	248	248	0	0	0
10P	0	0	160	181	0	0	0
11P	0	0	120	127	0	0	0
TOT	0	0	11429	11538	160	0	0

STATE OF CONNECTICUT  
DEPARTMENT OF TRANSPORTATION  
BUREAU OF POLICY AND PLANNING  
PLANNING INVENTORY AND DATA

TRAFFIC RECORDER DATA

TOWN OF GROTON

ROUTE 349

DIRECTION N

SW OF I-95

DAY	SUN	MON	TUE	WED	THU	FRI	SAT
DATE	0	0	05/13/2014	05/14/2014	0	0	0
TYPE							
HOUR							

2014 ADT = 8400

ACF = NA

\*\*\*\*\*

12A	0	0	0	55	0	0	0
01A	0	0	0	35	0	0	0
02A	0	0	0	19	0	0	0
03A	0	0	18	19	0	0	0
04A	0	0	38	34	0	0	0
05A	0	0	90	90	0	0	0
06A	0	0	217	214	0	0	0
07A	0	0	327	355	0	0	0
08A	0	0	367	367	0	0	0
09A	0	0	306	300	0	0	0
10A	0	0	320	333	0	0	0
11A	0	0	423	430	0	0	0
12P	0	0	482	482	0	0	0
01P	0	0	492	477	0	0	0
02P	0	0	880	902	0	0	0
03P	0	0	1064	1093	0	0	0
04P	0	0	1278	1253	0	0	0
05P	0	0	970	984	0	0	0
06P	0	0	572	608	0	0	0
07P	0	0	383	373	0	0	0
08P	0	0	300	283	0	0	0
09P	0	0	167	175	0	0	0
10P	0	0	111	123	0	0	0
11P	0	0	148	140	0	0	0
TOT	0	0	8953	9144	0	0	0

STATE OF CONNECTICUT  
DEPARTMENT OF TRANSPORTATION  
BUREAU OF POLICY AND PLANNING  
PLANNING INVENTORY AND DATA

TRAFFIC RECORDER DATA

TOWN OF GROTON

ROUTE 349

DIRECTION S

SW OF I-95

DAY	SUN	MON	TUE	WED	THU	FRI	SAT
DATE	0	0	05/27/2014	05/28/2014	05/29/2014	0	0
TYPE							
HOUR							

2014 ADT = 4600

ACF = NA

\*\*\*\*\*

12A	0	0	0	21	26	0	0
01A	0	0	0	12	22	0	0
02A	0	0	0	11	16	0	0
03A	0	0	0	20	21	0	0
04A	0	0	137	144	0	0	0
05A	0	0	498	489	0	0	0
06A	0	0	522	557	0	0	0
07A	0	0	619	681	0	0	0
08A	0	0	540	563	0	0	0
09A	0	0	242	217	0	0	0
10A	0	0	172	164	0	0	0
11A	0	0	153	168	0	0	0
12P	0	0	198	168	0	0	0
01P	0	0	186	198	0	0	0
02P	0	0	241	251	0	0	0
03P	0	0	257	246	0	0	0
04P	0	0	262	209	0	0	0
05P	0	0	262	224	0	0	0
06P	0	0	174	173	0	0	0
07P	0	0	129	129	0	0	0
08P	0	0	109	124	0	0	0
09P	0	0	70	77	0	0	0
10P	0	0	60	74	0	0	0
11P	0	0	45	45	0	0	0
TOT	0	0	4876	4965	85	0	0

STATE OF CONNECTICUT  
DEPARTMENT OF TRANSPORTATION  
BUREAU OF POLICY AND PLANNING  
PLANNING INVENTORY AND DATA

TRAFFIC RECORDER DATA

TOWN OF GROTON	ROUTE 349						DIRECTION S
SB ON RAMP FROM BRIDGE STREET	SUN	MON	TUE	WED	THU	FRI	SAT
DAY	0	0	0	05/11/2011	05/12/2011	05/13/2011	0
DATE							
TYPE							
HOUR							
	2011 ADT = 3100		ACF = NA				
	*****						
12A	0	0	0	0	25	26	0
01A	0	0	0	0	18	25	0
02A	0	0	0	9	11	0	0
03A	0	0	0	7	14	0	0
04A	0	0	0	31	29	0	0
05A	0	0	0	178	195	0	0
06A	0	0	0	247	246	0	0
07A	0	0	0	266	249	0	0
08A	0	0	0	283	260	0	0
09A	0	0	0	162	126	0	0
10A	0	0	0	116	146	0	0
11A	0	0	0	150	144	0	0
12P	0	0	0	169	179	0	0
01P	0	0	0	181	179	0	0
02P	0	0	0	187	183	0	0
03P	0	0	0	224	243	0	0
04P	0	0	0	222	233	0	0
05P	0	0	0	220	217	0	0
06P	0	0	0	170	189	0	0
07P	0	0	0	152	151	0	0
08P	0	0	0	122	139	0	0
09P	0	0	0	125	119	0	0
10P	0	0	0	68	75	0	0
11P	0	0	0	43	57	0	0
TOT	0	0	0	3332	3427	51	0

STATE OF CONNECTICUT  
DEPARTMENT OF TRANSPORTATION  
BUREAU OF POLICY AND PLANNING  
PLANNING INVENTORY AND DATA

TRAFFIC RECORDER DATA

TOWN OF GROTON	ROUTE 349						DIRECTION S
SB OFF RAMP TO BRIDGE STREET	SUN	MON	TUE	WED	THU	FRI	SAT
DAY	0	0	0	05/11/2011	05/12/2011	05/13/2011	0
DATE							
TYPE							
HOUR							
	2011 ADT = 1000		ACF = NA				
	*****						
12A	0	0	0	0	10	8	0
01A	0	0	0	0	1	6	0
02A	0	0	0	2	4	0	0
03A	0	0	0	0	2	0	0
04A	0	0	0	10	8	0	0
05A	0	0	0	23	34	0	0
06A	0	0	0	38	34	0	0
07A	0	0	0	72	89	0	0
08A	0	0	0	99	101	0	0
09A	0	0	0	65	68	0	0
10A	0	0	0	42	64	0	0
11A	0	0	0	61	62	0	0
12P	0	0	0	87	76	0	0
01P	0	0	0	57	61	0	0
02P	0	0	0	56	62	0	0
03P	0	0	0	76	70	0	0
04P	0	0	0	93	79	0	0
05P	0	0	0	82	82	0	0
06P	0	0	0	59	55	0	0
07P	0	0	0	42	37	0	0
08P	0	0	0	34	43	0	0
09P	0	0	0	27	29	0	0
10P	0	0	0	15	20	0	0
11P	0	0	0	9	16	0	0
TOT	0	0	0	1049	1107	14	0

STATE OF CONNECTICUT  
 DEPARTMENT OF TRANSPORTATION  
 BUREAU OF POLICY AND PLANNING  
 PLANNING INVENTORY AND DATA

TRAFFIC RECORDER DATA

TOWN OF GROTON

ROUTE 349

DIRECTION N

NB OFF RAMP TO US 1(LONG HILL ROAD)

DAY	SUN	MON	TUE	WED	THU	FRI	SAT
DATE	0	0	0	05/11/2011	05/12/2011	05/13/2011	0
TYPE							
HOUR							

2011 ADT = 2300

ACF = NA

\*\*\*\*\*

12A	0	0	0	0	10	16	0
01A	0	0	0	0	6	5	0
02A	0	0	0	4	9	2	0
03A	0	0	0	2	4	0	0
04A	0	0	0	7	7	0	0
05A	0	0	0	24	20	0	0
06A	0	0	0	79	71	0	0
07A	0	0	0	95	91	0	0
08A	0	0	0	120	133	0	0
09A	0	0	0	104	88	0	0
10A	0	0	0	106	111	0	0
11A	0	0	0	151	162	0	0
12P	0	0	0	138	149	0	0
01P	0	0	0	129	117	0	0
02P	0	0	0	220	211	0	0
03P	0	0	0	213	239	0	0
04P	0	0	0	312	334	0	0
05P	0	0	0	244	263	0	0
06P	0	0	0	171	202	0	0
07P	0	0	0	144	125	0	0
08P	0	0	0	75	86	0	0
09P	0	0	0	58	55	0	0
10P	0	0	0	31	38	0	0
11P	0	0	0	46	46	0	0
TOT	0	0	0	2473	2577	23	0



STATE OF CONNECTICUT  
DEPARTMENT OF TRANSPORTATION  
BUREAU OF POLICY AND PLANNING  
PLANNING INVENTORY AND DATA

TRAFFIC RECORDER DATA

TOWN OF GROTON		ROUTE 349						DIRECTION N
NB ON RAMP FROM US 1 NB		SUN	MON	TUE	WED	THU	FRI	SAT
DAY	DATE	0	0	0	05/11/2011	05/12/2011	05/13/2011	0
TYPE	HOUR	2011 ADT = 2700		ACF = NA				
		*****						
12A		0	0	0	0	11	28	0
01A		0	0	0	0	13	18	0
02A		0	0	0	13	10	7	0
03A		0	0	0	12	8	0	0
04A		0	0	0	18	15	0	0
05A		0	0	0	29	30	0	0
06A		0	0	0	70	65	0	0
07A		0	0	0	126	134	0	0
08A		0	0	0	134	118	0	0
09A		0	0	0	120	128	0	0
10A		0	0	0	166	149	0	0
11A		0	0	0	165	179	0	0
12P		0	0	0	158	173	0	0
01P		0	0	0	167	164	0	0
02P		0	0	0	237	285	0	0
03P		0	0	0	285	314	0	0
04P		0	0	0	326	319	0	0
05P		0	0	0	266	302	0	0
06P		0	0	0	191	192	0	0
07P		0	0	0	128	138	0	0
08P		0	0	0	116	117	0	0
09P		0	0	0	106	83	0	0
10P		0	0	0	42	54	0	0
11P		0	0	0	38	31	0	0
TOT		0	0	0	2913	3032	53	0

STATE OF CONNECTICUT  
 DEPARTMENT OF TRANSPORTATION  
 BUREAU OF POLICY AND PLANNING  
 PLANNING INVENTORY AND DATA

TRAFFIC RECORDER DATA

TOWN OF GROTON

ROUTE 349

DIRECTION N

NB ON RAMP FROM US 1 SB

DAY	SUN	MON	TUE	WED	THU	FRI	SAT
DATE	0	05/16/2011	05/17/2011	05/18/2011	05/19/2011	0	0
TYPE							
HOUR							

2011 ADT = 1100                      ACF = NA

\*\*\*\*\*

12A	0	0	20	12	15	0	0
01A	0	0	3	2	6	0	0
02A	0	0	1	2	1	0	0
03A	0	4	2	1	0	0	0
04A	0	2	6	5	0	0	0
05A	0	10	9	5	0	0	0
06A	0	24	21	25	0	0	0
07A	0	47	42	41	0	0	0
08A	0	61	56	65	0	0	0
09A	0	44	59	67	0	0	0
10A	0	58	62	57	0	0	0
11A	0	58	88	71	0	0	0
12P	0	70	80	74	0	0	0
01P	0	70	87	74	0	0	0
02P	0	84	115	102	0	0	0
03P	0	115	125	104	0	0	0
04P	0	144	133	159	0	0	0
05P	0	98	122	133	0	0	0
06P	0	94	89	97	0	0	0
07P	0	49	61	66	0	0	0
08P	0	41	42	41	0	0	0
09P	0	41	24	35	0	0	0
10P	0	16	15	18	0	0	0
11P	0	14	9	16	0	0	0
TOT	0	1144	1271	1272	22	0	0

STATE OF CONNECTICUT  
DEPARTMENT OF TRANSPORTATION  
BUREAU OF POLICY AND PLANNING  
PLANNING INVENTORY AND DATA

TRAFFIC RECORDER DATA

TOWN OF GROTON

ROUTE 349

DIRECTION S

SB ON RAMP FROM I-95 NB

DAY	SUN	MON	TUE	WED	THU	FRI	SAT
DATE	0	0	0	05/11/2011	05/12/2011	05/13/2011	0
TYPE							
HOUR							

2011 ADT = 4100

ACF = NA

\*\*\*\*\*

12A	0	0	0	0	20	26	0
01A	0	0	0	0	21	18	0
02A	0	0	0	8	13	0	0
03A	0	0	0	9	10	0	0
04A	0	0	0	39	28	0	0
05A	0	0	0	219	218	0	0
06A	0	0	0	459	457	0	0
07A	0	0	0	615	614	0	0
08A	0	0	0	768	713	0	0
09A	0	0	0	320	311	0	0
10A	0	0	0	184	175	0	0
11A	0	0	0	149	138	0	0
12P	0	0	0	156	185	0	0
01P	0	0	0	169	156	0	0
02P	0	0	0	157	190	0	0
03P	0	0	0	208	199	0	0
04P	0	0	0	251	225	0	0
05P	0	0	0	217	232	0	0
06P	0	0	0	177	163	0	0
07P	0	0	0	115	123	0	0
08P	0	0	0	93	109	0	0
09P	0	0	0	89	83	0	0
10P	0	0	0	58	68	0	0
11P	0	0	0	50	48	0	0
TOT	0	0	0	4510	4499	44	0

STATE OF CONNECTICUT  
DEPARTMENT OF TRANSPORTATION  
BUREAU OF POLICY AND PLANNING  
PLANNING INVENTORY AND DATA

TRAFFIC RECORDER DATA

TOWN OF GROTON

ROUTE 349

DIRECTION N

NB OFF RAMP TO I-95 SB

DAY	SUN	MON	TUE	WED	THU	FRI	SAT
DATE	0	0	0	05/11/2011	05/12/2011	05/13/2011	0
TYPE							
HOUR							

2011 ADT = 5400

ACF = NA

\*\*\*\*\*

12A	0	0	0	0	24	29	0
01A	0	0	0	0	13	24	0
02A	0	0	0	0	17	8	0
03A	0	0	0	9	6	0	0
04A	0	0	0	21	28	0	0
05A	0	0	0	84	98	0	0
06A	0	0	0	165	160	0	0
07A	0	0	0	268	276	0	0
08A	0	0	0	271	285	0	0
09A	0	0	0	237	226	0	0
10A	0	0	0	197	220	0	0
11A	0	0	0	271	228	0	0
12P	0	0	0	272	272	0	0
01P	0	0	0	287	317	0	0
02P	0	0	0	465	462	0	0
03P	0	0	0	631	692	0	0
04P	0	0	0	868	880	0	0
05P	0	0	0	822	785	0	0
06P	0	0	0	369	394	0	0
07P	0	0	0	204	203	0	0
08P	0	0	0	144	174	0	0
09P	0	0	0	89	117	0	0
10P	0	0	0	86	88	0	0
11P	0	0	0	50	61	0	0
TOT	0	0	0	5810	6026	61	0

STATE OF CONNECTICUT  
DEPARTMENT OF TRANSPORTATION  
BUREAU OF POLICY AND PLANNING  
PLANNING INVENTORY AND DATA

TRAFFIC RECORDER DATA

TOWN OF GROTON		ROUTE 349						DIRECTION N
NB ON RAMP FROM US 1		SUN	MON	TUE	WED	THU	FRI	SAT
DAY	DATE	0	0	0	05/11/2011	05/12/2011	05/13/2011	0
TYPE	HOUR	2011 ADT = 3800			ACF = NA			
*****								
12A		0	0	0	0	25	43	0
01A		0	0	0	0	16	24	0
02A		0	0	0	0	14	8	0
03A		0	0	0	13	10	0	0
04A		0	0	0	22	20	0	0
05A		0	0	0	38	34	0	0
06A		0	0	0	88	90	0	0
07A		0	0	0	166	176	0	0
08A		0	0	0	193	183	0	0
09A		0	0	0	181	192	0	0
10A		0	0	0	230	208	0	0
11A		0	0	0	230	250	0	0
12P		0	0	0	245	246	0	0
01P		0	0	0	256	240	0	0
02P		0	0	0	327	386	0	0
03P		0	0	0	399	418	0	0
04P		0	0	0	465	474	0	0
05P		0	0	0	376	436	0	0
06P		0	0	0	291	292	0	0
07P		0	0	0	168	201	0	0
08P		0	0	0	146	160	0	0
09P		0	0	0	144	119	0	0
10P		0	0	0	60	72	0	0
11P		0	0	0	54	46	0	0
TOT		0	0	0	4092	4308	75	0

STATE OF CONNECTICUT  
DEPARTMENT OF TRANSPORTATION  
BUREAU OF POLICY AND PLANNING  
PLANNING INVENTORY AND DATA

TRAFFIC RECORDER DATA

TOWN OF GROTON		ROUTE 349						DIRECTION N
NORTH OF MERIDIAN STREET		SUN	MON	TUE	WED	THU	FRI	SAT
DAY	DATE	0	0	05/10/2011	05/11/2011	05/12/2011	05/13/2011	0
TYPE	HOUR	2011 ADT = 11700		ACF = NA				
		*****						
12A		0	0	0	44	46	65	0
01A		0	0	0	48	51	38	0
02A		0	0	23	42	36	25	0
03A		0	0	21	18	15	0	0
04A		0	0	50	47	47	0	0
05A		0	0	162	168	158	0	0
06A		0	0	355	337	341	0	0
07A		0	0	556	552	550	0	0
08A		0	0	588	583	588	0	0
09A		0	0	461	460	456	0	0
10A		0	0	462	474	470	0	0
11A		0	0	542	545	556	0	0
12P		0	0	589	573	577	0	0
01P		0	0	598	594	586	0	0
02P		0	0	1228	1225	1229	0	0
03P		0	0	1469	1455	1463	0	0
04P		0	0	1921	1925	1913	0	0
05P		0	0	1621	1621	1627	0	0
06P		0	0	815	817	821	0	0
07P		0	0	495	487	480	0	0
08P		0	0	327	332	334	0	0
09P		0	0	248	253	251	0	0
10P		0	0	178	178	173	0	0
11P		0	0	213	211	207	0	0
TOT		0	0	12922	12989	12975	128	0

STATE OF CONNECTICUT  
DEPARTMENT OF TRANSPORTATION  
BUREAU OF POLICY AND PLANNING  
PLANNING INVENTORY AND DATA

TRAFFIC RECORDER DATA

TOWN OF GROTON		ROUTE 349						DIRECTION S
NORTH OF MERIDIAN STREET		SUN	MON	TUE	WED	THU	FRI	SAT
DAY	DATE	0	0	05/10/2011	05/11/2011	05/12/2011	05/13/2011	0
TYPE	HOUR	2011 ADT = 11300		ACF = NA				
		*****						
12A		0	0	0	71	76	78	0
01A		0	0	0	57	57	53	0
02A		0	0	21	23	33	30	0
03A		0	0	35	39	36	0	0
04A		0	0	162	163	167	0	0
05A		0	0	951	947	936	0	0
06A		0	0	1396	1387	1395	0	0
07A		0	0	1658	1655	1667	0	0
08A		0	0	1603	1602	1614	0	0
09A		0	0	674	679	671	0	0
10A		0	0	405	407	406	0	0
11A		0	0	446	451	447	0	0
12P		0	0	488	482	471	0	0
01P		0	0	473	465	453	0	0
02P		0	0	552	556	553	0	0
03P		0	0	621	627	617	0	0
04P		0	0	598	602	619	0	0
05P		0	0	591	590	587	0	0
06P		0	0	482	471	469	0	0
07P		0	0	356	364	352	0	0
08P		0	0	307	286	307	0	0
09P		0	0	283	285	287	0	0
10P		0	0	208	205	223	0	0
11P		0	0	138	141	134	0	0
TOT		0	0	12448	12555	12577	161	0

STATE OF CONNECTICUT  
DEPARTMENT OF TRANSPORTATION  
BUREAU OF POLICY AND PLANNING  
PLANNING INVENTORY AND DATA

TRAFFIC RECORDER DATA

TOWN OF GROTON

ROUTE 349

DIRECTION N

SW OF I-95

DAY	SUN	MON	TUE	WED	THU	FRI	SAT
DATE	0	0	05/10/2011	05/11/2011	05/12/2011	05/13/2011	0
TYPE							
HOUR							

2011 ADT = 7800                      ACF = NA

\*\*\*\*\*

12A	0	0	0	37	40	61	0
01A	0	0	0	28	25	35	0
02A	0	0	9	15	29	22	0
03A	0	0	18	20	13	0	0
04A	0	0	34	37	36	0	0
05A	0	0	86	78	77	0	0
06A	0	0	174	186	182	0	0
07A	0	0	356	364	365	0	0
08A	0	0	380	383	338	0	0
09A	0	0	309	302	305	0	0
10A	0	0	323	341	343	0	0
11A	0	0	369	360	391	0	0
12P	0	0	367	380	414	0	0
01P	0	0	408	436	406	0	0
02P	0	0	897	895	893	0	0
03P	0	0	973	972	1023	0	0
04P	0	0	1251	1214	1232	0	0
05P	0	0	989	1014	1008	0	0
06P	0	0	495	573	539	0	0
07P	0	0	329	309	346	0	0
08P	0	0	266	249	247	0	0
09P	0	0	177	202	196	0	0
10P	0	0	122	113	122	0	0
11P	0	0	153	160	149	0	0
TOT	0	0	8485	8668	8719	118	0



STATE OF CONNECTICUT  
DEPARTMENT OF TRANSPORTATION  
BUREAU OF POLICY AND PLANNING  
PLANNING INVENTORY AND DATA

TRAFFIC RECORDER DATA

TOWN OF GROTON

ROUTE 349

DIRECTION S

SW OF I-95

DAY	SUN	MON	TUE	WED	THU	FRI	SAT
DATE	0	0	05/10/2011	05/11/2011	05/12/2011	05/13/2011	0
TYPE							
HOUR							

2011 ADT = 5100

ACF = NA

\*\*\*\*\*

12A	0	0	0	22	32	37	0
01A	0	0	0	15	10	16	0
02A	0	0	3	9	13	0	0
03A	0	0	20	12	14	0	0
04A	0	0	112	103	100	0	0
05A	0	0	576	595	585	0	0
06A	0	0	711	657	711	0	0
07A	0	0	809	824	815	0	0
08A	0	0	714	753	724	0	0
09A	0	0	282	284	289	0	0
10A	0	0	162	138	160	0	0
11A	0	0	173	164	184	0	0
12P	0	0	187	218	207	0	0
01P	0	0	171	187	178	0	0
02P	0	0	250	236	259	0	0
03P	0	0	259	286	240	0	0
04P	0	0	252	237	256	0	0
05P	0	0	220	236	231	0	0
06P	0	0	198	178	171	0	0
07P	0	0	126	121	125	0	0
08P	0	0	103	117	111	0	0
09P	0	0	83	103	116	0	0
10P	0	0	91	95	108	0	0
11P	0	0	40	41	47	0	0
TOT	0	0	5542	5631	5686	53	0

STATE OF CONNECTICUT  
DEPARTMENT OF TRANSPORTATION  
BUREAU OF POLICY AND PLANNING  
PLANNING INVENTORY AND DATA

TRAFFIC RECORDER DATA

TOWN OF GROTON	ROUTE 349						DIRECTION S
SB ON RAMP FROM BRIDGE STREET	SUN	MON	TUE	WED	THU	FRI	SAT
DAY	0	06/16/2008	06/17/2008	06/18/2008	0	0	0
DATE							
TYPE							
HOUR							
	2008 ADT = 3000		ACF = NA				
	*****						
12A	0	0	24	33	0	0	0
01A	0	20	18	21	0	0	0
02A	0	14	9	0	0	0	0
03A	0	6	10	0	0	0	0
04A	0	26	28	0	0	0	0
05A	0	153	151	0	0	0	0
06A	0	288	289	0	0	0	0
07A	0	287	300	0	0	0	0
08A	0	236	265	0	0	0	0
09A	0	134	160	0	0	0	0
10A	0	127	134	0	0	0	0
11A	0	163	158	0	0	0	0
12P	0	183	197	0	0	0	0
01P	0	185	179	0	0	0	0
02P	0	163	180	0	0	0	0
03P	0	175	205	0	0	0	0
04P	0	216	236	0	0	0	0
05P	0	218	237	0	0	0	0
06P	0	176	167	0	0	0	0
07P	0	153	126	0	0	0	0
08P	0	129	120	0	0	0	0
09P	0	74	108	0	0	0	0
10P	0	82	84	0	0	0	0
11P	0	35	41	0	0	0	0
TOT	0	3243	3426	54	0	0	0

STATE OF CONNECTICUT  
DEPARTMENT OF TRANSPORTATION  
BUREAU OF POLICY AND PLANNING  
PLANNING INVENTORY AND DATA

TRAFFIC RECORDER DATA

TOWN OF GROTON

ROUTE 349

DIRECTION S

SB OFF RAMP TO BRIDGE STREET

DAY	SUN	MON	TUE	WED	THU	FRI	SAT
DATE	0	06/16/2008	06/17/2008	06/18/2008	0	0	0
TYPE							
HOUR							

2008 ADT = 1100                      ACF = NA

\*\*\*\*\*

12A	0	0	17	8	0	0	0
01A	0	6	5	7	0	0	0
02A	0	6	5	0	0	0	0
03A	0	2	1	0	0	0	0
04A	0	6	7	0	0	0	0
05A	0	36	34	0	0	0	0
06A	0	49	48	0	0	0	0
07A	0	90	89	0	0	0	0
08A	0	92	93	0	0	0	0
09A	0	65	70	0	0	0	0
10A	0	77	77	0	0	0	0
11A	0	75	73	0	0	0	0
12P	0	68	72	0	0	0	0
01P	0	71	69	0	0	0	0
02P	0	68	72	0	0	0	0
03P	0	82	84	0	0	0	0
04P	0	85	86	0	0	0	0
05P	0	75	75	0	0	0	0
06P	0	68	65	0	0	0	0
07P	0	42	41	0	0	0	0
08P	0	43	40	0	0	0	0
09P	0	30	29	0	0	0	0
10P	0	28	27	0	0	0	0
11P	0	15	14	0	0	0	0
TOT	0	1179	1193	15	0	0	0

STATE OF CONNECTICUT  
DEPARTMENT OF TRANSPORTATION  
BUREAU OF POLICY AND PLANNING  
PLANNING INVENTORY AND DATA

TRAFFIC RECORDER DATA

TOWN OF GROTON

ROUTE 349

DIRECTION N

NB OFF RAMP TO US 1(LONG HILL ROAD)

DAY	SUN	MON	TUE	WED	THU	FRI	SAT
DATE	0	06/16/2008	06/17/2008	06/18/2008	0	0	0
TYPE							
HOUR							

2008 ADT = 2500                      ACF = NA

\*\*\*\*\*

12A	0	0	14	16	0	0	0
01A	0	0	5	7	0	0	0
02A	0	5	8	0	0	0	0
03A	0	5	11	0	0	0	0
04A	0	11	10	0	0	0	0
05A	0	29	29	0	0	0	0
06A	0	78	71	0	0	0	0
07A	0	101	100	0	0	0	0
08A	0	130	133	0	0	0	0
09A	0	95	96	0	0	0	0
10A	0	128	128	0	0	0	0
11A	0	149	150	0	0	0	0
12P	0	194	190	0	0	0	0
01P	0	160	160	0	0	0	0
02P	0	206	208	0	0	0	0
03P	0	266	262	0	0	0	0
04P	0	317	317	0	0	0	0
05P	0	276	273	0	0	0	0
06P	0	188	183	0	0	0	0
07P	0	132	132	0	0	0	0
08P	0	92	86	0	0	0	0
09P	0	67	69	0	0	0	0
10P	0	46	40	0	0	0	0
11P	0	50	58	0	0	0	0
TOT	0	2725	2733	23	0	0	0

STATE OF CONNECTICUT  
DEPARTMENT OF TRANSPORTATION  
BUREAU OF POLICY AND PLANNING  
PLANNING INVENTORY AND DATA

TRAFFIC RECORDER DATA

TOWN OF GROTON		ROUTE 349						DIRECTION N
NB ON RAMP FROM US 1 NB		SUN	MON	TUE	WED	THU	FRI	SAT
DAY	DATE	0	06/16/2008	06/17/2008	06/18/2008	0	0	0
TYPE	HOUR	2008 ADT = 2700		ACF = NA				
*****								
12A		0	0	31	20	0	0	0
01A		0	0	12	17	0	0	0
02A		0	9	12	0	0	0	0
03A		0	4	9	0	0	0	0
04A		0	18	23	0	0	0	0
05A		0	35	34	0	0	0	0
06A		0	78	90	0	0	0	0
07A		0	135	133	0	0	0	0
08A		0	162	136	0	0	0	0
09A		0	151	139	0	0	0	0
10A		0	142	146	0	0	0	0
11A		0	175	188	0	0	0	0
12P		0	155	170	0	0	0	0
01P		0	177	179	0	0	0	0
02P		0	248	279	0	0	0	0
03P		0	289	301	0	0	0	0
04P		0	317	356	0	0	0	0
05P		0	261	278	0	0	0	0
06P		0	169	188	0	0	0	0
07P		0	135	136	0	0	0	0
08P		0	86	127	0	0	0	0
09P		0	55	87	0	0	0	0
10P		0	38	64	0	0	0	0
11P		0	34	52	0	0	0	0
TOT		0	2873	3170	37	0	0	0

STATE OF CONNECTICUT  
DEPARTMENT OF TRANSPORTATION  
BUREAU OF POLICY AND PLANNING  
PLANNING INVENTORY AND DATA

TRAFFIC RECORDER DATA

TOWN OF GROTON

ROUTE 349

DIRECTION N

NB ON RAMP FROM US 1 SB

DAY	SUN	MON	TUE	WED	THU	FRI	SAT
DATE	0	06/16/2008	06/17/2008	06/18/2008	0	0	0
TYPE							
HOUR							

2008 ADT = 1100                      ACF = NA

\*\*\*\*\*

12A	0	0	5	5	0	0	0
01A	0	0	6	9	0	0	0
02A	0	1	2	0	0	0	0
03A	0	1	1	0	0	0	0
04A	0	4	1	0	0	0	0
05A	0	4	4	0	0	0	0
06A	0	31	32	0	0	0	0
07A	0	38	43	0	0	0	0
08A	0	48	50	0	0	0	0
09A	0	34	45	0	0	0	0
10A	0	61	51	0	0	0	0
11A	0	58	62	0	0	0	0
12P	0	80	71	0	0	0	0
01P	0	85	82	0	0	0	0
02P	0	91	101	0	0	0	0
03P	0	123	124	0	0	0	0
04P	0	165	136	0	0	0	0
05P	0	109	116	0	0	0	0
06P	0	83	89	0	0	0	0
07P	0	65	59	0	0	0	0
08P	0	35	45	0	0	0	0
09P	0	19	35	0	0	0	0
10P	0	5	10	0	0	0	0
11P	0	12	20	0	0	0	0
TOT	0	1152	1190	14	0	0	0

STATE OF CONNECTICUT  
DEPARTMENT OF TRANSPORTATION  
BUREAU OF POLICY AND PLANNING  
PLANNING INVENTORY AND DATA

TRAFFIC RECORDER DATA

TOWN OF GROTON	ROUTE 349						DIRECTION S
SB ON RAMP FROM I-95 NB	SUN	MON	TUE	WED	THU	FRI	SAT
DAY	0	06/16/2008	06/17/2008	06/18/2008	0	0	0
DATE							
TYPE							
HOUR							
	2008 ADT = 4000		ACF = NA				
	*****						
12A	0	0	36	37	0	0	0
01A	0	18	18	0	0	0	0
02A	0	13	12	0	0	0	0
03A	0	10	15	0	0	0	0
04A	0	25	33	0	0	0	0
05A	0	223	236	0	0	0	0
06A	0	463	511	0	0	0	0
07A	0	632	697	0	0	0	0
08A	0	643	602	0	0	0	0
09A	0	283	270	0	0	0	0
10A	0	137	149	0	0	0	0
11A	0	153	193	0	0	0	0
12P	0	178	153	0	0	0	0
01P	0	160	179	0	0	0	0
02P	0	179	170	0	0	0	0
03P	0	209	216	0	0	0	0
04P	0	226	217	0	0	0	0
05P	0	227	257	0	0	0	0
06P	0	150	145	0	0	0	0
07P	0	119	106	0	0	0	0
08P	0	111	109	0	0	0	0
09P	0	80	98	0	0	0	0
10P	0	39	39	0	0	0	0
11P	0	44	48	0	0	0	0
TOT	0	4322	4509	37	0	0	0

STATE OF CONNECTICUT  
 DEPARTMENT OF TRANSPORTATION  
 BUREAU OF POLICY AND PLANNING  
 PLANNING INVENTORY AND DATA

TRAFFIC RECORDER DATA

TOWN OF GROTON	ROUTE 349						DIRECTION N
NB OFF RAMP TO I-95 SB	SUN	MON	TUE	WED	THU	FRI	SAT
DAY	0	06/16/2008	06/17/2008	06/18/2008	0	0	0
DATE							
TYPE							
HOUR							
	2008 ADT = 5400		ACF = NA				
	*****						
12A	0	0	22	26	0	0	0
01A	0	0	28	36	0	0	0
02A	0	9	17	0	0	0	0
03A	0	10	7	0	0	0	0
04A	0	18	16	0	0	0	0
05A	0	74	71	0	0	0	0
06A	0	158	150	0	0	0	0
07A	0	244	263	0	0	0	0
08A	0	341	311	0	0	0	0
09A	0	250	263	0	0	0	0
10A	0	200	231	0	0	0	0
11A	0	262	276	0	0	0	0
12P	0	292	303	0	0	0	0
01P	0	245	290	0	0	0	0
02P	0	451	466	0	0	0	0
03P	0	637	648	0	0	0	0
04P	0	844	904	0	0	0	0
05P	0	863	863	0	0	0	0
06P	0	362	357	0	0	0	0
07P	0	162	216	0	0	0	0
08P	0	167	183	0	0	0	0
09P	0	97	131	0	0	0	0
10P	0	74	82	0	0	0	0
11P	0	54	53	0	0	0	0
TOT	0	5814	6151	62	0	0	0



STATE OF CONNECTICUT  
DEPARTMENT OF TRANSPORTATION  
BUREAU OF POLICY AND PLANNING  
PLANNING INVENTORY AND DATA

TRAFFIC RECORDER DATA

TOWN OF GROTON

ROUTE 349

DIRECTION N

NB ON RAMP FROM US 1

DAY	SUN	MON	TUE	WED	THU	FRI	SAT
DATE	0	06/16/2008	06/17/2008	06/18/2008	0	0	0
TYPE							
HOUR							

2008 ADT = 3800                      ACF = NA

\*\*\*\*\*

12A	0	0	37	25	0	0	0
01A	0	0	18	26	0	0	0
02A	0	10	7	0	0	0	0
03A	0	5	10	0	0	0	0
04A	0	22	24	0	0	0	0
05A	0	38	37	0	0	0	0
06A	0	110	123	0	0	0	0
07A	0	171	175	0	0	0	0
08A	0	210	187	0	0	0	0
09A	0	185	185	0	0	0	0
10A	0	204	196	0	0	0	0
11A	0	233	250	0	0	0	0
12P	0	235	242	0	0	0	0
01P	0	262	260	0	0	0	0
02P	0	338	375	0	0	0	0
03P	0	412	427	0	0	0	0
04P	0	482	492	0	0	0	0
05P	0	369	393	0	0	0	0
06P	0	252	278	0	0	0	0
07P	0	200	195	0	0	0	0
08P	0	121	172	0	0	0	0
09P	0	75	122	0	0	0	0
10P	0	43	72	0	0	0	0
11P	0	46	74	0	0	0	0
TOT	0	4023	4351	51	0	0	0

STATE OF CONNECTICUT  
DEPARTMENT OF TRANSPORTATION  
BUREAU OF POLICY AND PLANNING  
PLANNING INVENTORY AND DATA

TRAFFIC RECORDER DATA

TOWN OF GROTON		ROUTE 349						DIRECTION N
NORTH OF MERIDIAN STREET		SUN	MON	TUE	WED	THU	FRI	SAT
DAY	DATE	0	06/16/2008	06/17/2008	06/18/2008	0	0	0
TYPE	HOUR	2008 ADT = 11800		ACF = NA				
*****								
12A		0	0	57	70	0	0	0
01A		0	0	47	58	0	0	0
02A		0	20	35	0	0	0	0
03A		0	27	32	0	0	0	0
04A		0	48	49	0	0	0	0
05A		0	140	141	0	0	0	0
06A		0	360	366	0	0	0	0
07A		0	476	505	0	0	0	0
08A		0	613	621	0	0	0	0
09A		0	488	489	0	0	0	0
10A		0	420	436	0	0	0	0
11A		0	555	560	0	0	0	0
12P		0	629	634	0	0	0	0
01P		0	591	590	0	0	0	0
02P		0	1185	1171	0	0	0	0
03P		0	1462	1438	0	0	0	0
04P		0	1950	1952	0	0	0	0
05P		0	1673	1678	0	0	0	0
06P		0	777	775	0	0	0	0
07P		0	452	461	0	0	0	0
08P		0	368	358	0	0	0	0
09P		0	279	273	0	0	0	0
10P		0	203	193	0	0	0	0
11P		0	247	214	0	0	0	0
TOT		0	12963	13075	128	0	0	0

STATE OF CONNECTICUT  
DEPARTMENT OF TRANSPORTATION  
BUREAU OF POLICY AND PLANNING  
PLANNING INVENTORY AND DATA

TRAFFIC RECORDER DATA

TOWN OF GROTON		ROUTE 349						DIRECTION S
NORTH OF MERIDIAN STREET		SUN	MON	TUE	WED	THU	FRI	SAT
DAY	DATE	0	06/16/2008	06/17/2008	06/18/2008	0	0	0
TYPE	HOUR	2008 ADT = 10900		ACF = NA				
*****								
12A		0	0	79	86	0	0	0
01A		0	0	41	51	0	0	0
02A		0	37	23	0	0	0	0
03A		0	34	45	0	0	0	0
04A		0	135	151	0	0	0	0
05A		0	903	948	0	0	0	0
06A		0	1462	1539	0	0	0	0
07A		0	1613	1710	0	0	0	0
08A		0	1408	1417	0	0	0	0
09A		0	605	617	0	0	0	0
10A		0	376	406	0	0	0	0
11A		0	403	460	0	0	0	0
12P		0	468	491	0	0	0	0
01P		0	446	469	0	0	0	0
02P		0	496	523	0	0	0	0
03P		0	565	584	0	0	0	0
04P		0	594	614	0	0	0	0
05P		0	583	641	0	0	0	0
06P		0	417	453	0	0	0	0
07P		0	345	321	0	0	0	0
08P		0	295	323	0	0	0	0
09P		0	209	281	0	0	0	0
10P		0	173	186	0	0	0	0
11P		0	108	120	0	0	0	0
TOT		0	11675	12442	137	0	0	0

STATE OF CONNECTICUT  
DEPARTMENT OF TRANSPORTATION  
BUREAU OF POLICY AND PLANNING  
PLANNING INVENTORY AND DATA

TRAFFIC RECORDER DATA

TOWN OF GROTON

ROUTE 349

DIRECTION N

SW OF I-95

DAY	SUN	MON	TUE	WED	THU	FRI	SAT
DATE	0	06/16/2008	06/17/2008	06/18/2008	0	0	0
TYPE							
HOUR							

2008 ADT = 7700                      ACF = NA

\*\*\*\*\*

12A	0	0	54	53	0	0	0
01A	0	0	34	42	0	0	0
02A	0	16	19	0	0	0	0
03A	0	17	15	0	0	0	0
04A	0	40	46	0	0	0	0
05A	0	77	78	0	0	0	0
06A	0	232	226	0	0	0	0
07A	0	328	318	0	0	0	0
08A	0	367	345	0	0	0	0
09A	0	287	312	0	0	0	0
10A	0	298	294	0	0	0	0
11A	0	372	391	0	0	0	0
12P	0	357	393	0	0	0	0
01P	0	413	427	0	0	0	0
02P	0	803	851	0	0	0	0
03P	0	957	1025	0	0	0	0
04P	0	1266	1305	0	0	0	0
05P	0	993	1031	0	0	0	0
06P	0	509	550	0	0	0	0
07P	0	345	352	0	0	0	0
08P	0	220	262	0	0	0	0
09P	0	119	204	0	0	0	0
10P	0	106	144	0	0	0	0
11P	0	128	182	0	0	0	0
TOT	0	8250	8858	95	0	0	0

STATE OF CONNECTICUT  
DEPARTMENT OF TRANSPORTATION  
BUREAU OF POLICY AND PLANNING  
PLANNING INVENTORY AND DATA

TRAFFIC RECORDER DATA

TOWN OF GROTON

ROUTE 349

DIRECTION S

SW OF I-95

DAY	SUN	MON	TUE	WED	THU	FRI	SAT
DATE	0	06/16/2008	06/17/2008	06/18/2008	0	0	0
TYPE							
HOUR							

2008 ADT = 5000                      ACF = NA

\*\*\*\*\*

12A	0	0	43	24	0	0	0
01A	0	0	9	19	0	0	0
02A	0	14	9	22	0	0	0
03A	0	20	22	0	0	0	0
04A	0	95	98	0	0	0	0
05A	0	578	614	0	0	0	0
06A	0	768	807	0	0	0	0
07A	0	812	843	0	0	0	0
08A	0	633	658	0	0	0	0
09A	0	250	244	0	0	0	0
10A	0	182	200	0	0	0	0
11A	0	163	175	0	0	0	0
12P	0	178	204	0	0	0	0
01P	0	182	179	0	0	0	0
02P	0	222	230	0	0	0	0
03P	0	260	253	0	0	0	0
04P	0	228	254	0	0	0	0
05P	0	221	222	0	0	0	0
06P	0	152	208	0	0	0	0
07P	0	111	129	0	0	0	0
08P	0	93	133	0	0	0	0
09P	0	79	109	0	0	0	0
10P	0	78	87	0	0	0	0
11P	0	29	45	0	0	0	0
TOT	0	5348	5775	65	0	0	0