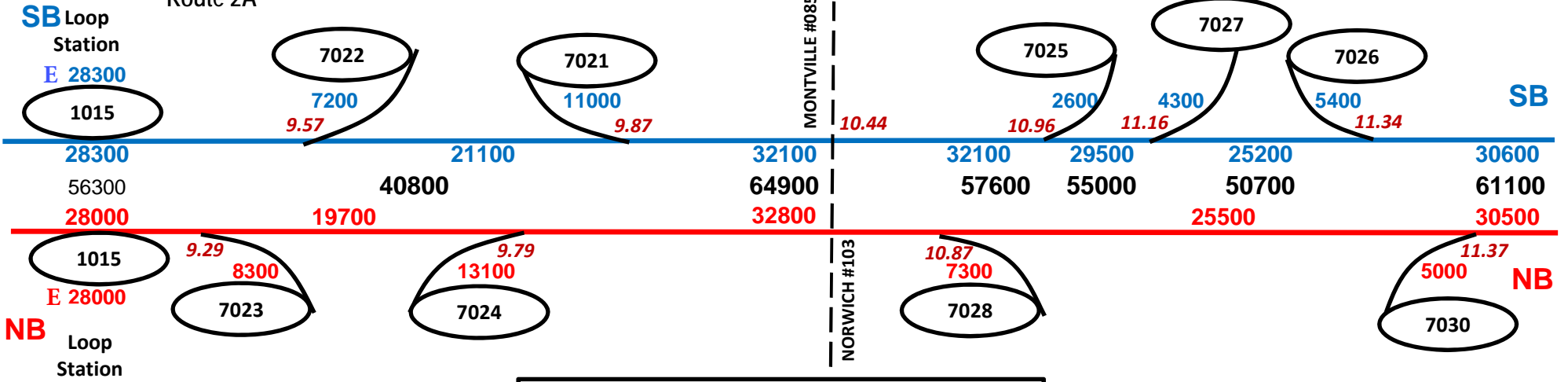


EXIT 79A

Route 2A



INTERSTATE 395
EAST LYME - THOMPSON
 (I-95 - MASSACHUSETTS S L)
2014 ADT
 COUNTED: MAY-JUN-JUL

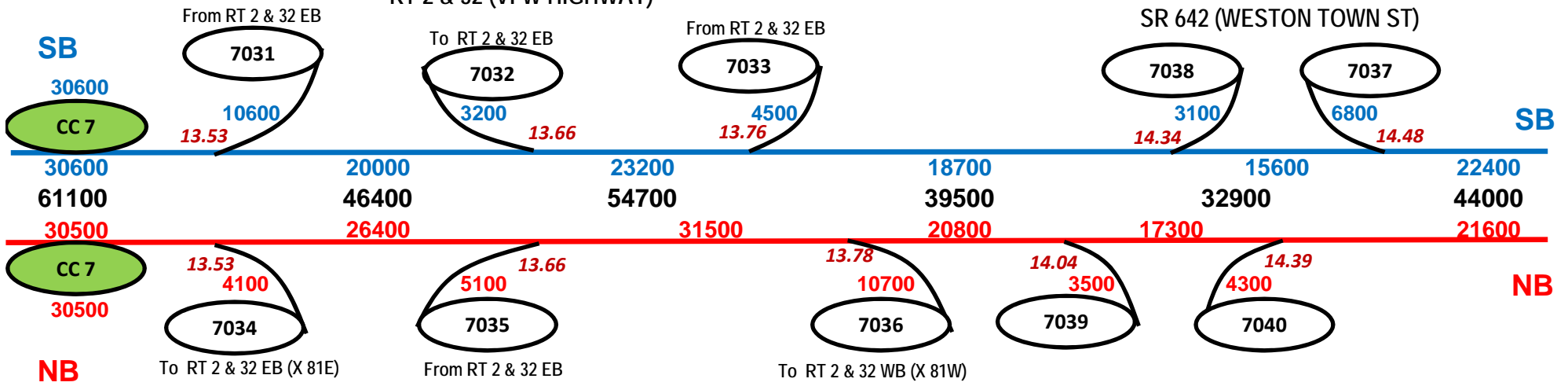


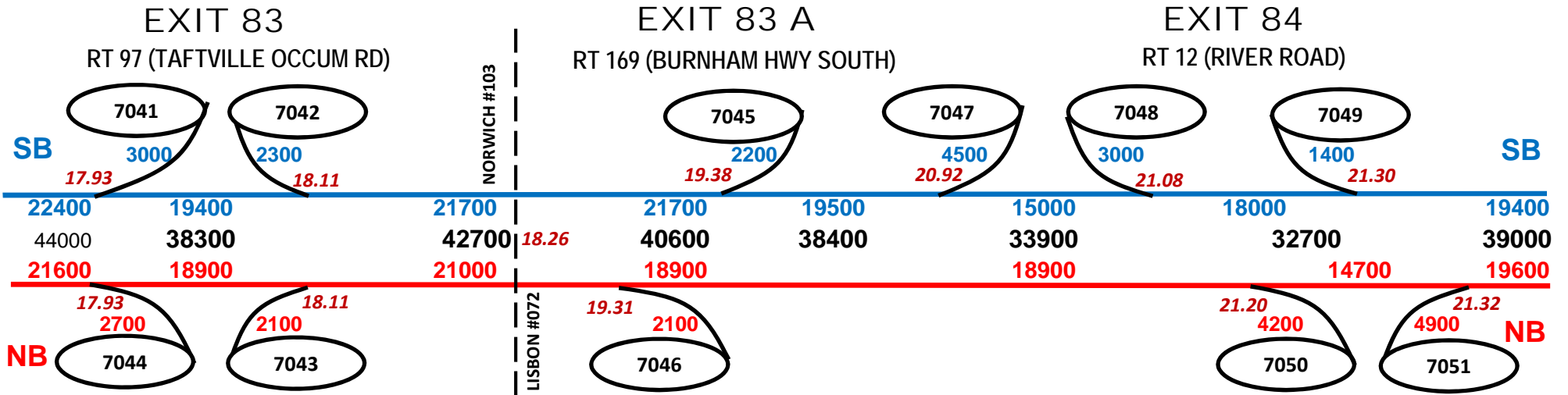
EXIT 81

RT 2 & 32 (VFW HIGHWAY)

EXIT 82

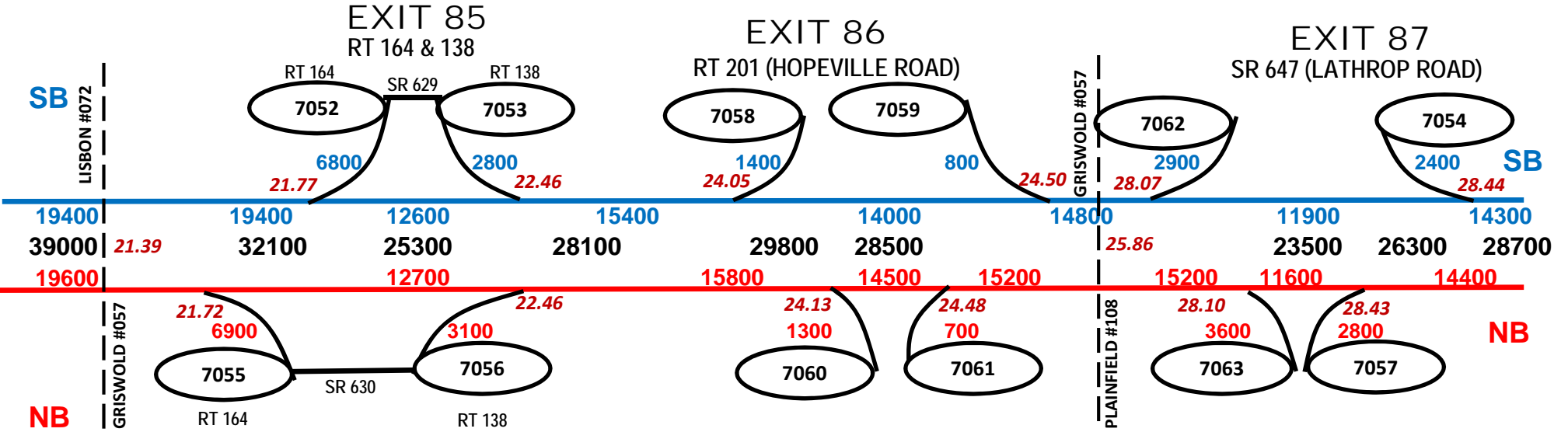
SR 642 (WESTON TOWN ST)

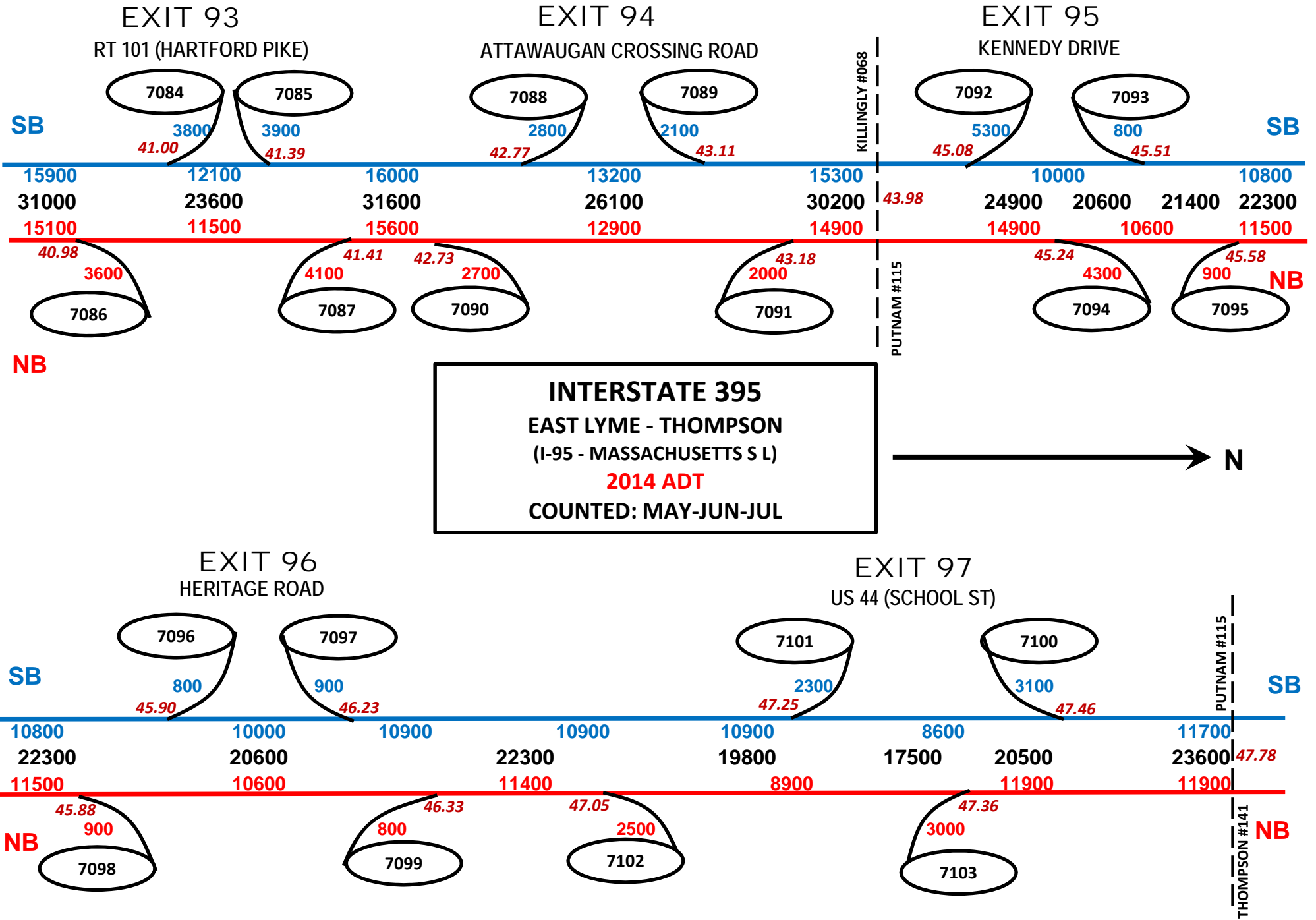


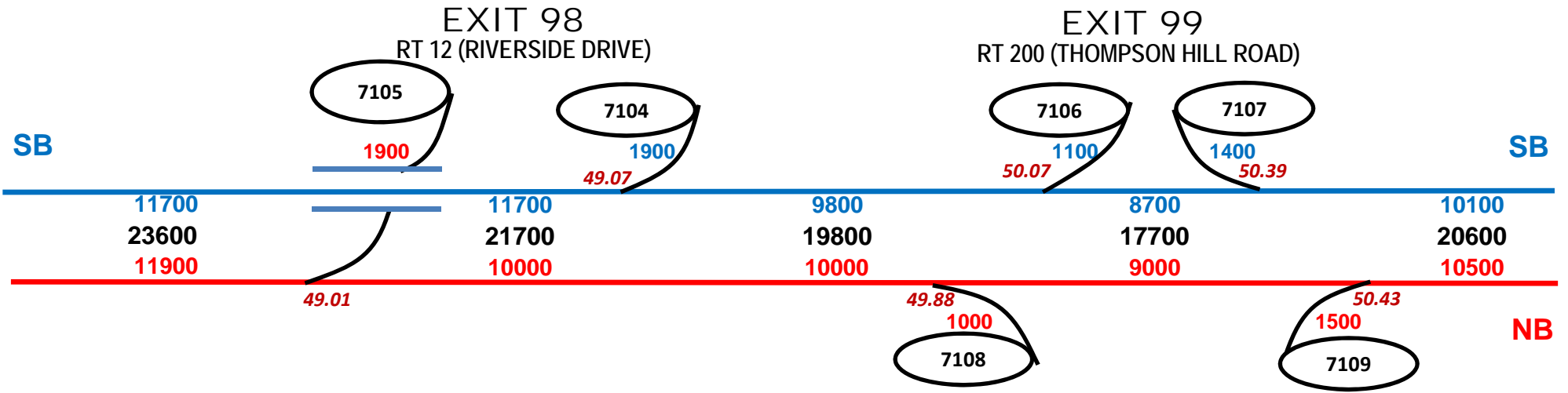


INTERSTATE 395
EAST LYME - THOMPSON
 (I-95 - MASSACHUSETTS S L)
2014 ADT
 COUNTED: MAY-JUN-JUL

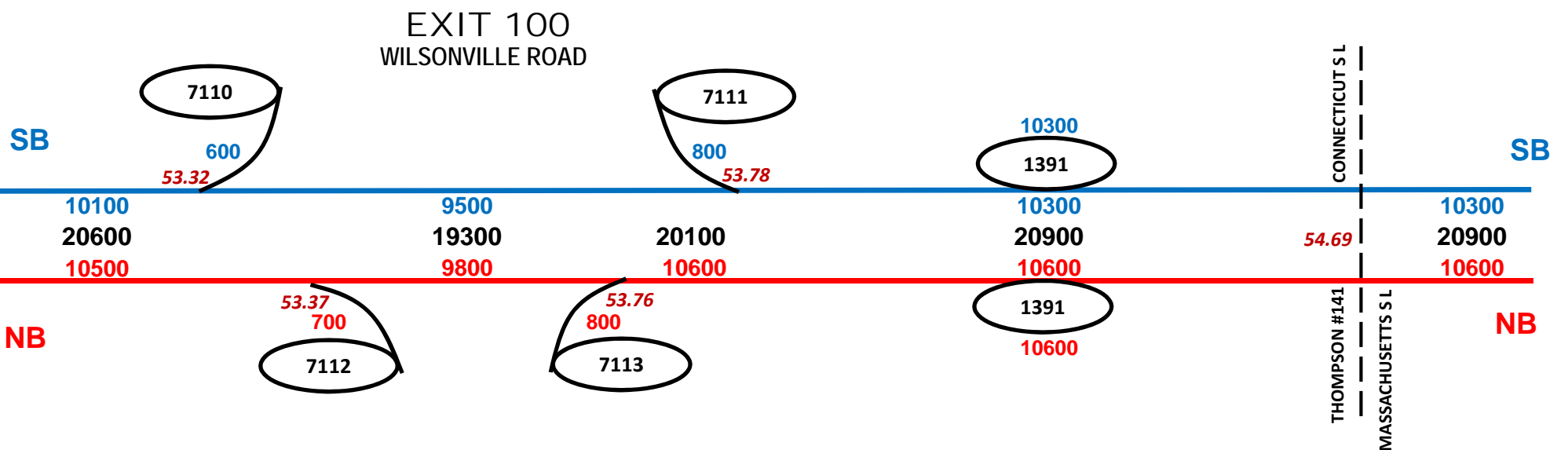
→ N







INTERSTATE 395
EAST LYME - THOMPSON
 (I-95 - MASSACHUSETTS S L)
2014 ADT
 COUNTED: MAY-JUN-JUL



STATE OF CONNECTICUT
DEPARTMENT OF TRANSPORTATION
BUREAU OF POLICY AND PLANNING
PLANNING INVENTORY AND DATA

TRAFFIC RECORDER DATA

TOWN OF WATERFORD	ROUTE 395						DIRECTION S
SB ON RAMP FROM ROUTE 85 (HARTFORD TPKE)	SUN	MON	TUE	WED	THU	FRI	SAT
DAY	0	05/05/2014	05/06/2014	05/07/2014	0	0	0
DATE							
TYPE							
HOUR							
	2014 ADT = 1200	ACF = NA					

12A	0	0	6	5	0	0	0
01A	0	0	5	3	0	0	0
02A	0	0	8	10	0	0	0
03A	0	0	9	15	0	0	0
04A	0	0	13	7	0	0	0
05A	0	29	32	35	0	0	0
06A	0	64	73	0	0	0	0
07A	0	77	87	0	0	0	0
08A	0	77	90	0	0	0	0
09A	0	91	122	0	0	0	0
10A	0	86	83	0	0	0	0
11A	0	93	115	0	0	0	0
12P	0	68	83	0	0	0	0
01P	0	86	85	0	0	0	0
02P	0	128	85	0	0	0	0
03P	0	88	93	0	0	0	0
04P	0	114	98	0	0	0	0
05P	0	87	90	0	0	0	0
06P	0	71	51	0	0	0	0
07P	0	59	54	0	0	0	0
08P	0	57	28	0	0	0	0
09P	0	18	22	0	0	0	0
10P	0	13	15	0	0	0	0
11P	0	5	11	0	0	0	0
TOT	0	1311	1358	75	0	0	0

STATE OF CONNECTICUT
DEPARTMENT OF TRANSPORTATION
BUREAU OF POLICY AND PLANNING
PLANNING INVENTORY AND DATA

TRAFFIC RECORDER DATA

TOWN OF WATERFORD	ROUTE 395						DIRECTION S
SB OFF RAMP TO ROUTE 85 (EXIT 77)	SUN	MON	TUE	WED	THU	FRI	SAT
DAY	0	05/05/2014	05/06/2014	05/07/2014	0	0	0
DATE							
TYPE							
HOUR							
	2014 ADT = 5200		ACF = NA				

12A	0	0	30	22	0	0	0
01A	0	0	20	14	0	0	0
02A	0	0	18	14	0	0	0
03A	0	0	31	22	0	0	0
04A	0	0	48	58	0	0	0
05A	0	154	154	0	0	0	0
06A	0	288	314	0	0	0	0
07A	0	412	430	0	0	0	0
08A	0	399	395	0	0	0	0
09A	0	346	345	0	0	0	0
10A	0	334	300	0	0	0	0
11A	0	349	351	0	0	0	0
12P	0	345	329	0	0	0	0
01P	0	318	353	0	0	0	0
02P	0	355	387	0	0	0	0
03P	0	430	392	0	0	0	0
04P	0	474	475	0	0	0	0
05P	0	443	464	0	0	0	0
06P	0	286	266	0	0	0	0
07P	0	203	175	0	0	0	0
08P	0	135	148	0	0	0	0
09P	0	139	104	0	0	0	0
10P	0	57	61	0	0	0	0
11P	0	34	34	0	0	0	0
TOT	0	5501	5624	130	0	0	0

STATE OF CONNECTICUT
DEPARTMENT OF TRANSPORTATION
BUREAU OF POLICY AND PLANNING
PLANNING INVENTORY AND DATA

TRAFFIC RECORDER DATA

TOWN OF WATERFORD		ROUTE 395						DIRECTION N
NB OFF RAMP TO ROUTE 85 (EXIT 77)		SUN	MON	TUE	WED	THU	FRI	SAT
DAY	DATE	0	05/05/2014	05/06/2014	05/07/2014	0	0	0
TYPE	HOUR	2014 ADT = 1300		ACF = NA				

12A		0	0	5	4	0	0	0
01A		0	0	9	7	0	0	0
02A		0	0	8	7	0	0	0
03A		0	0	4	16	0	0	0
04A		0	0	3	3	0	0	0
05A		0	25	28	37	0	0	0
06A		0	69	63	0	0	0	0
07A		0	91	84	0	0	0	0
08A		0	108	78	0	0	0	0
09A		0	97	104	0	0	0	0
10A		0	88	82	0	0	0	0
11A		0	91	82	0	0	0	0
12P		0	109	82	0	0	0	0
01P		0	93	79	0	0	0	0
02P		0	97	89	0	0	0	0
03P		0	123	122	0	0	0	0
04P		0	116	108	0	0	0	0
05P		0	134	111	0	0	0	0
06P		0	66	87	0	0	0	0
07P		0	56	53	0	0	0	0
08P		0	42	48	0	0	0	0
09P		0	19	18	0	0	0	0
10P		0	8	15	0	0	0	0
11P		0	12	13	0	0	0	0
TOT		0	1444	1375	74	0	0	0

STATE OF CONNECTICUT
DEPARTMENT OF TRANSPORTATION
BUREAU OF POLICY AND PLANNING
PLANNING INVENTORY AND DATA

TRAFFIC RECORDER DATA

TOWN OF WATERFORD		ROUTE 395						DIRECTION N
NB ON RAMP FROM ROUTE 85		SUN	MON	TUE	WED	THU	FRI	SAT
DAY	DATE	0	05/05/2014	05/06/2014	05/07/2014	0	0	0
TYPE	HOUR	2014 ADT = 5700		ACF = NA				

12A		0	0	23	23	0	0	0
01A		0	0	10	10	0	0	0
02A		0	0	16	12	0	0	0
03A		0	0	17	22	0	0	0
04A		0	0	30	29	0	0	0
05A		0	57	65	72	0	0	0
06A		0	201	214	0	0	0	0
07A		0	329	354	0	0	0	0
08A		0	290	308	0	0	0	0
09A		0	263	254	0	0	0	0
10A		0	269	298	0	0	0	0
11A		0	297	301	0	0	0	0
12P		0	337	358	0	0	0	0
01P		0	394	405	0	0	0	0
02P		0	453	466	0	0	0	0
03P		0	559	599	0	0	0	0
04P		0	669	624	0	0	0	0
05P		0	657	565	0	0	0	0
06P		0	403	434	0	0	0	0
07P		0	314	335	0	0	0	0
08P		0	243	254	0	0	0	0
09P		0	164	179	0	0	0	0
10P		0	75	82	0	0	0	0
11P		0	45	59	0	0	0	0
TOT		0	6019	6250	168	0	0	0

STATE OF CONNECTICUT
DEPARTMENT OF TRANSPORTATION
BUREAU OF POLICY AND PLANNING
PLANNING INVENTORY AND DATA

TRAFFIC RECORDER DATA

TOWN OF WATERFORD	ROUTE 395						DIRECTION S
SB ON RAMP FROM ROUTE 85 (HARTFORD TPKE)	SUN	MON	TUE	WED	THU	FRI	SAT
DAY	0	0	0	05/18/2011	05/19/2011	0	0
DATE							
TYPE							
HOUR							
	2011 ADT = 1200		ACF = NA				

12A	0	0	0	0	4	0	0
01A	0	0	0	0	5	0	0
02A	0	0	0	0	14	0	0
03A	0	0	0	10	0	0	0
04A	0	0	0	11	0	0	0
05A	0	0	0	21	0	0	0
06A	0	0	0	39	0	0	0
07A	0	0	0	66	0	0	0
08A	0	0	0	75	0	0	0
09A	0	0	0	86	0	0	0
10A	0	0	0	47	0	0	0
11A	0	0	0	70	0	0	0
12P	0	0	0	78	0	0	0
01P	0	0	0	88	0	0	0
02P	0	0	0	86	0	0	0
03P	0	0	0	106	0	0	0
04P	0	0	0	104	0	0	0
05P	0	0	0	103	0	0	0
06P	0	0	0	87	0	0	0
07P	0	0	0	54	0	0	0
08P	0	0	0	116	0	0	0
09P	0	0	0	32	0	0	0
10P	0	0	0	14	0	0	0
11P	0	0	0	6	0	0	0
TOT	0	0	0	1299	23	0	0

STATE OF CONNECTICUT
DEPARTMENT OF TRANSPORTATION
BUREAU OF POLICY AND PLANNING
PLANNING INVENTORY AND DATA

TRAFFIC RECORDER DATA

TOWN OF WATERFORD	ROUTE 395						DIRECTION S
SB OFF RAMP TO ROUTE 85 (EXIT 77)	SUN	MON	TUE	WED	THU	FRI	SAT
DAY	0	0	0	05/18/2011	05/19/2011	0	0
DATE							
TYPE							
HOUR							
	2011 ADT = 6200		ACF = NA				

12A	0	0	0	0	55	0	0
01A	0	0	0	0	30	0	0
02A	0	0	0	0	32	0	0
03A	0	0	0	24	0	0	0
04A	0	0	0	50	0	0	0
05A	0	0	0	130	0	0	0
06A	0	0	0	335	0	0	0
07A	0	0	0	442	0	0	0
08A	0	0	0	473	0	0	0
09A	0	0	0	441	0	0	0
10A	0	0	0	436	0	0	0
11A	0	0	0	439	0	0	0
12P	0	0	0	451	0	0	0
01P	0	0	0	446	0	0	0
02P	0	0	0	474	0	0	0
03P	0	0	0	476	0	0	0
04P	0	0	0	542	0	0	0
05P	0	0	0	493	0	0	0
06P	0	0	0	389	0	0	0
07P	0	0	0	254	0	0	0
08P	0	0	0	177	0	0	0
09P	0	0	0	157	0	0	0
10P	0	0	0	97	0	0	0
11P	0	0	0	72	0	0	0
TOT	0	0	0	6798	117	0	0

STATE OF CONNECTICUT
DEPARTMENT OF TRANSPORTATION
BUREAU OF POLICY AND PLANNING
PLANNING INVENTORY AND DATA

TRAFFIC RECORDER DATA

TOWN OF WATERFORD		ROUTE 395						DIRECTION N
NB OFF RAMP TO ROUTE 85 (EXIT 77)		SUN	MON	TUE	WED	THU	FRI	SAT
DAY	DATE	0	0	0	05/18/2011	05/19/2011	0	0
TYPE	HOUR	2011 ADT = 1300		ACF = NA		*****		
12A		0	0	0	0	3	0	0
01A		0	0	0	0	6	0	0
02A		0	0	0	6	7	0	0
03A		0	0	0	4	0	0	0
04A		0	0	0	7	0	0	0
05A		0	0	0	22	0	0	0
06A		0	0	0	58	0	0	0
07A		0	0	0	66	0	0	0
08A		0	0	0	99	0	0	0
09A		0	0	0	101	0	0	0
10A		0	0	0	87	0	0	0
11A		0	0	0	70	0	0	0
12P		0	0	0	105	0	0	0
01P		0	0	0	101	0	0	0
02P		0	0	0	69	0	0	0
03P		0	0	0	99	0	0	0
04P		0	0	0	122	0	0	0
05P		0	0	0	133	0	0	0
06P		0	0	0	117	0	0	0
07P		0	0	0	69	0	0	0
08P		0	0	0	44	0	0	0
09P		0	0	0	31	0	0	0
10P		0	0	0	18	0	0	0
11P		0	0	0	6	0	0	0
TOT		0	0	0	1434	16	0	0

STATE OF CONNECTICUT
DEPARTMENT OF TRANSPORTATION
BUREAU OF POLICY AND PLANNING
PLANNING INVENTORY AND DATA

TRAFFIC RECORDER DATA

TOWN OF WATERFORD		ROUTE 395						DIRECTION N
NB ON RAMP FROM ROUTE 85		SUN	MON	TUE	WED	THU	FRI	SAT
DAY	DATE	0	0	0	05/18/2011	05/19/2011	0	0
TYPE	HOUR	2011 ADT = 6200			ACF = NA			

12A		0	0	0	0	28	0	0
01A		0	0	0	0	21	0	0
02A		0	0	0	12	13	0	0
03A		0	0	0	23	0	0	0
04A		0	0	0	31	0	0	0
05A		0	0	0	62	0	0	0
06A		0	0	0	174	0	0	0
07A		0	0	0	288	0	0	0
08A		0	0	0	249	0	0	0
09A		0	0	0	248	0	0	0
10A		0	0	0	317	0	0	0
11A		0	0	0	367	0	0	0
12P		0	0	0	433	0	0	0
01P		0	0	0	537	0	0	0
02P		0	0	0	533	0	0	0
03P		0	0	0	631	0	0	0
04P		0	0	0	682	0	0	0
05P		0	0	0	635	0	0	0
06P		0	0	0	434	0	0	0
07P		0	0	0	342	0	0	0
08P		0	0	0	367	0	0	0
09P		0	0	0	244	0	0	0
10P		0	0	0	115	0	0	0
11P		0	0	0	82	0	0	0
TOT		0	0	0	6806	62	0	0

STATE OF CONNECTICUT
DEPARTMENT OF TRANSPORTATION
BUREAU OF POLICY AND PLANNING
PLANNING INVENTORY AND DATA

TRAFFIC RECORDER DATA

TOWN OF WATERFORD AT EAST LYME TOWN LINE	ROUTE 395							DIRECTION N
DAY	SUN	MON	TUE	WED	THU	FRI	SAT	
DATE	0	05/16/2011	05/17/2011	05/18/2011	05/19/2011	0	0	
TYPE								
HOUR								
	2011 ADT = 13100		ACF = 0.94					

12A	0	0	150	148	163	0	0	
01A	0	0	100	109	120	0	0	
02A	0	0	104	100	0	0	0	
03A	0	0	104	116	0	0	0	
04A	0	149	204	208	0	0	0	
05A	0	288	277	274	0	0	0	
06A	0	621	611	582	0	0	0	
07A	0	908	899	915	0	0	0	
08A	0	926	921	920	0	0	0	
09A	0	822	821	824	0	0	0	
10A	0	769	771	740	0	0	0	
11A	0	847	841	848	0	0	0	
12P	0	802	800	797	0	0	0	
01P	0	848	846	823	0	0	0	
02P	0	970	982	1008	0	0	0	
03P	0	1158	1123	1131	0	0	0	
04P	0	1205	1222	1213	0	0	0	
05P	0	1188	1133	1149	0	0	0	
06P	0	829	835	826	0	0	0	
07P	0	637	641	642	0	0	0	
08P	0	466	475	458	0	0	0	
09P	0	355	363	383	0	0	0	
10P	0	295	289	299	0	0	0	
11P	0	309	340	318	0	0	0	
TOT	0	14392	14852	14831	283	0	0	

STATE OF CONNECTICUT
DEPARTMENT OF TRANSPORTATION
BUREAU OF POLICY AND PLANNING
PLANNING INVENTORY AND DATA

TRAFFIC RECORDER DATA

TOWN OF WATERFORD AT EAST LYME TOWN LINE	ROUTE 395							DIRECTION S
DAY	SUN	MON	TUE	WED	THU	FRI	SAT	
DATE	0	05/16/2011	05/17/2011	05/18/2011	05/19/2011	0	0	
TYPE								
HOUR								
	2011 ADT = 12500		ACF = 0.94					

12A	0	0	229	232	231	0	0	
01A	0	0	205	182	208	0	0	
02A	0	0	180	168	200	0	0	
03A	0	0	213	187	0	0	0	
04A	0	287	297	283	0	0	0	
05A	0	583	578	498	0	0	0	
06A	0	729	728	742	0	0	0	
07A	0	866	893	889	0	0	0	
08A	0	825	821	774	0	0	0	
09A	0	675	729	669	0	0	0	
10A	0	664	653	640	0	0	0	
11A	0	699	733	665	0	0	0	
12P	0	713	707	687	0	0	0	
01P	0	765	716	763	0	0	0	
02P	0	827	802	845	0	0	0	
03P	0	947	929	940	0	0	0	
04P	0	1040	972	1096	0	0	0	
05P	0	938	1016	957	0	0	0	
06P	0	712	666	773	0	0	0	
07P	0	533	577	548	0	0	0	
08P	0	462	471	562	0	0	0	
09P	0	407	412	409	0	0	0	
10P	0	342	350	345	0	0	0	
11P	0	310	229	298	0	0	0	
TOT	0	13324	14106	14152	639	0	0	

STATE OF CONNECTICUT
DEPARTMENT OF TRANSPORTATION
BUREAU OF POLICY AND PLANNING
PLANNING INVENTORY AND DATA

TRAFFIC RECORDER DATA

TOWN OF WATERFORD	ROUTE 395						DIRECTION S
SB ON RAMP FROM ROUTE 85 (HARTFORD TPKE)	SUN	MON	TUE	WED	THU	FRI	SAT
DAY	0	06/23/2008	06/24/2008	0	0	0	0
DATE							
TYPE							
HOUR							
	2008 ADT = 1200		ACF = NA				

12A	0	0	6	0	0	0	0
01A	0	0	1	0	0	0	0
02A	0	0	5	0	0	0	0
03A	0	0	3	0	0	0	0
04A	0	7	0	0	0	0	0
05A	0	28	0	0	0	0	0
06A	0	40	0	0	0	0	0
07A	0	63	0	0	0	0	0
08A	0	88	0	0	0	0	0
09A	0	75	0	0	0	0	0
10A	0	88	0	0	0	0	0
11A	0	86	0	0	0	0	0
12P	0	79	0	0	0	0	0
01P	0	99	0	0	0	0	0
02P	0	92	0	0	0	0	0
03P	0	94	0	0	0	0	0
04P	0	95	0	0	0	0	0
05P	0	101	0	0	0	0	0
06P	0	77	0	0	0	0	0
07P	0	65	0	0	0	0	0
08P	0	42	0	0	0	0	0
09P	0	38	0	0	0	0	0
10P	0	21	0	0	0	0	0
11P	0	11	0	0	0	0	0
TOT	0	1289	15	0	0	0	0

STATE OF CONNECTICUT
DEPARTMENT OF TRANSPORTATION
BUREAU OF POLICY AND PLANNING
PLANNING INVENTORY AND DATA

TRAFFIC RECORDER DATA

TOWN OF WATERFORD	ROUTE 395							DIRECTION S
SB OFF RAMP TO ROUTE 85 (EXIT 77)	SUN	MON	TUE	WED	THU	FRI	SAT	
DAY	0	06/23/2008	06/24/2008	0	0	0	0	
DATE								
TYPE								
HOUR								
	2008 ADT = 5800		ACF = NA					

12A	0	0	46	0	0	0	0	
01A	0	0	32	0	0	0	0	
02A	0	0	30	0	0	0	0	
03A	0	0	23	0	0	0	0	
04A	0	47	0	0	0	0	0	
05A	0	170	0	0	0	0	0	
06A	0	298	0	0	0	0	0	
07A	0	444	0	0	0	0	0	
08A	0	393	0	0	0	0	0	
09A	0	380	0	0	0	0	0	
10A	0	365	0	0	0	0	0	
11A	0	429	0	0	0	0	0	
12P	0	429	0	0	0	0	0	
01P	0	440	0	0	0	0	0	
02P	0	464	0	0	0	0	0	
03P	0	442	0	0	0	0	0	
04P	0	487	0	0	0	0	0	
05P	0	425	0	0	0	0	0	
06P	0	365	0	0	0	0	0	
07P	0	243	0	0	0	0	0	
08P	0	162	0	0	0	0	0	
09P	0	134	0	0	0	0	0	
10P	0	91	0	0	0	0	0	
11P	0	53	0	0	0	0	0	
TOT	0	6261	131	0	0	0	0	

STATE OF CONNECTICUT
DEPARTMENT OF TRANSPORTATION
BUREAU OF POLICY AND PLANNING
PLANNING INVENTORY AND DATA

TRAFFIC RECORDER DATA

TOWN OF WATERFORD		ROUTE 395						DIRECTION N
NB OFF RAMP TO ROUTE 85 (EXIT 77)		SUN	MON	TUE	WED	THU	FRI	SAT
DAY	DATE	0	06/23/2008	06/24/2008	0	0	0	0
TYPE	HOUR	2008 ADT = 1200		ACF = NA				

12A		0	0	2	0	0	0	0
01A		0	0	2	0	0	0	0
02A		0	0	7	0	0	0	0
03A		0	1	0	0	0	0	0
04A		0	5	0	0	0	0	0
05A		0	17	0	0	0	0	0
06A		0	35	0	0	0	0	0
07A		0	85	0	0	0	0	0
08A		0	83	0	0	0	0	0
09A		0	77	0	0	0	0	0
10A		0	90	0	0	0	0	0
11A		0	87	0	0	0	0	0
12P		0	98	0	0	0	0	0
01P		0	91	0	0	0	0	0
02P		0	102	0	0	0	0	0
03P		0	105	0	0	0	0	0
04P		0	110	0	0	0	0	0
05P		0	113	0	0	0	0	0
06P		0	102	0	0	0	0	0
07P		0	61	0	0	0	0	0
08P		0	42	0	0	0	0	0
09P		0	27	0	0	0	0	0
10P		0	14	0	0	0	0	0
11P		0	5	0	0	0	0	0
TOT		0	1350	11	0	0	0	0

STATE OF CONNECTICUT
 DEPARTMENT OF TRANSPORTATION
 BUREAU OF POLICY AND PLANNING
 PLANNING INVENTORY AND DATA

TRAFFIC RECORDER DATA

TOWN OF WATERFORD		ROUTE 395						DIRECTION N
NB ON RAMP FROM ROUTE 85		SUN	MON	TUE	WED	THU	FRI	SAT
DAY	DATE	0	06/23/2008	06/24/2008	0	0	0	0
TYPE	HOUR	2008 ADT = 6400		ACF = NA				

12A		0	0	27	0	0	0	0
01A		0	0	16	0	0	0	0
02A		0	0	20	0	0	0	0
03A		0	12	0	0	0	0	0
04A		0	37	0	0	0	0	0
05A		0	60	0	0	0	0	0
06A		0	146	0	0	0	0	0
07A		0	291	0	0	0	0	0
08A		0	292	0	0	0	0	0
09A		0	282	0	0	0	0	0
10A		0	334	0	0	0	0	0
11A		0	379	0	0	0	0	0
12P		0	410	0	0	0	0	0
01P		0	442	0	0	0	0	0
02P		0	590	0	0	0	0	0
03P		0	700	0	0	0	0	0
04P		0	717	0	0	0	0	0
05P		0	670	0	0	0	0	0
06P		0	462	0	0	0	0	0
07P		0	366	0	0	0	0	0
08P		0	316	0	0	0	0	0
09P		0	284	0	0	0	0	0
10P		0	137	0	0	0	0	0
11P		0	74	0	0	0	0	0
TOT		0	7001	63	0	0	0	0

STATE OF CONNECTICUT
DEPARTMENT OF TRANSPORTATION
BUREAU OF POLICY AND PLANNING
PLANNING INVENTORY AND DATA

TRAFFIC RECORDER DATA

TOWN OF WATERFORD

ROUTE 395

DIRECTION N

AT EAST LYME TOWN LINE

DAY	SUN	MON	TUE	WED	THU	FRI	SAT
DATE	0	06/23/2008	06/24/2008	06/25/2008	06/26/2008	0	0
TYPE							
HOUR							

2008 ADT = 12600 ACF = 0.94

12A	0	0	183	206	207	0	0
01A	0	0	114	125	127	0	0
02A	0	0	129	106	0	0	0
03A	0	84	121	99	0	0	0
04A	0	157	156	175	0	0	0
05A	0	315	344	306	0	0	0
06A	0	575	624	597	0	0	0
07A	0	843	868	853	0	0	0
08A	0	813	852	871	0	0	0
09A	0	771	722	751	0	0	0
10A	0	815	718	629	0	0	0
11A	0	874	827	917	0	0	0
12P	0	867	816	748	0	0	0
01P	0	852	779	863	0	0	0
02P	0	909	918	964	0	0	0
03P	0	1037	1175	1241	0	0	0
04P	0	1089	1159	1238	0	0	0
05P	0	944	1182	1144	0	0	0
06P	0	697	848	791	0	0	0
07P	0	545	619	602	0	0	0
08P	0	426	471	564	0	0	0
09P	0	361	368	409	0	0	0
10P	0	297	333	355	0	0	0
11P	0	238	248	220	0	0	0
TOT	0	13509	14574	14774	334	0	0

STATE OF CONNECTICUT
 DEPARTMENT OF TRANSPORTATION
 BUREAU OF POLICY AND PLANNING
 PLANNING INVENTORY AND DATA

TRAFFIC RECORDER DATA

TOWN OF WATERFORD	ROUTE 395							DIRECTION S
AT EAST LYME TOWN LINE	SUN	MON	TUE	WED	THU	FRI	SAT	
DAY	0	06/23/2008	06/24/2008	06/25/2008	06/26/2008	0	0	
DATE								
TYPE								
HOUR								
	2008 ADT = 13400		ACF = 0.94					

12A	0	0	257	278	300	0	0	
01A	0	0	189	214	225	0	0	
02A	0	0	195	221	202	0	0	
03A	0	0	244	220	0	0	0	
04A	0	349	321	325	0	0	0	
05A	0	549	559	520	0	0	0	
06A	0	742	793	777	0	0	0	
07A	0	878	920	910	0	0	0	
08A	0	824	900	902	0	0	0	
09A	0	632	753	750	0	0	0	
10A	0	770	799	744	0	0	0	
11A	0	724	791	825	0	0	0	
12P	0	798	747	781	0	0	0	
01P	0	755	779	808	0	0	0	
02P	0	793	875	937	0	0	0	
03P	0	930	945	966	0	0	0	
04P	0	1004	836	1081	0	0	0	
05P	0	924	1163	1010	0	0	0	
06P	0	692	711	704	0	0	0	
07P	0	567	527	554	0	0	0	
08P	0	487	551	576	0	0	0	
09P	0	471	840	728	0	0	0	
10P	0	451	600	462	0	0	0	
11P	0	338	384	353	0	0	0	
TOT	0	13678	15679	15646	727	0	0	

STATE OF CONNECTICUT
DEPARTMENT OF TRANSPORTATION
BUREAU OF POLICY AND PLANNING
PLANNING INVENTORY AND DATA

TRAFFIC RECORDER DATA

TOWN OF MONTVILLE	ROUTE 395						DIRECTION S
SB OFF RAMP TO SR 693 (X78 MONTVILLE CON)	SUN	MON	TUE	WED	THU	FRI	SAT
DAY	0	05/05/2014	05/06/2014	05/07/2014	0	0	0
DATE							
TYPE							
HOUR							
	2014 ADT = 10900		ACF = NA				

12A	0	0	105	89	0	0	0
01A	0	0	54	59	0	0	0
02A	0	0	43	42	0	0	0
03A	0	0	37	36	0	0	0
04A	0	0	134	118	0	0	0
05A	0	0	694	418	0	0	0
06A	0	968	964	0	0	0	0
07A	0	1176	1202	0	0	0	0
08A	0	963	987	0	0	0	0
09A	0	695	711	0	0	0	0
10A	0	543	538	0	0	0	0
11A	0	521	567	0	0	0	0
12P	0	524	574	0	0	0	0
01P	0	577	609	0	0	0	0
02P	0	700	724	0	0	0	0
03P	0	696	715	0	0	0	0
04P	0	755	801	0	0	0	0
05P	0	721	780	0	0	0	0
06P	0	551	530	0	0	0	0
07P	0	342	349	0	0	0	0
08P	0	353	302	0	0	0	0
09P	0	254	236	0	0	0	0
10P	0	225	205	0	0	0	0
11P	0	115	125	0	0	0	0
TOT	0	10679	11986	762	0	0	0

STATE OF CONNECTICUT
DEPARTMENT OF TRANSPORTATION
BUREAU OF POLICY AND PLANNING
PLANNING INVENTORY AND DATA

TRAFFIC RECORDER DATA

TOWN OF MONTVILLE	ROUTE 395						DIRECTION N
NB ON RAMP FROM SR 693 (MONTVILLE CON)	SUN	MON	TUE	WED	THU	FRI	SAT
DAY	0	05/05/2014	05/06/2014	05/07/2014	0	0	0
DATE							
TYPE							
HOUR							
	2014 ADT = 10300	ACF = NA					

12A	0	0	91	100	0	0	0
01A	0	0	55	50	0	0	0
02A	0	0	29	25	0	0	0
03A	0	0	37	22	0	0	0
04A	0	0	49	58	0	0	0
05A	0	0	131	107	0	0	0
06A	0	379	371	0	0	0	0
07A	0	705	747	0	0	0	0
08A	0	672	658	0	0	0	0
09A	0	545	573	0	0	0	0
10A	0	488	509	0	0	0	0
11A	0	516	497	0	0	0	0
12P	0	536	610	0	0	0	0
01P	0	637	643	0	0	0	0
02P	0	852	896	0	0	0	0
03P	0	1048	1106	0	0	0	0
04P	0	1292	1265	0	0	0	0
05P	0	1072	991	0	0	0	0
06P	0	606	602	0	0	0	0
07P	0	369	414	0	0	0	0
08P	0	351	334	0	0	0	0
09P	0	268	281	0	0	0	0
10P	0	170	192	0	0	0	0
11P	0	231	227	0	0	0	0
TOT	0	10737	11308	362	0	0	0

STATE OF CONNECTICUT
DEPARTMENT OF TRANSPORTATION
BUREAU OF POLICY AND PLANNING
PLANNING INVENTORY AND DATA

TRAFFIC RECORDER DATA

TOWN OF MONTVILLE	ROUTE 395						DIRECTION S	
SB OFF RAMP TO ROUTE 163 (EXIT 79)	SUN	MON	TUE	WED	THU	FRI	SAT	
DAY	0	0	05/06/2014	05/07/2014	05/08/2014	0	0	
DATE								
TYPE								
HOUR								
	2014 ADT = 2700		ACF = NA					

12A	0	0	0	20	32	0	0	
01A	0	0	0	15	23	0	0	
02A	0	0	0	20	16	0	0	
03A	0	0	0	7	8	0	0	
04A	0	0	0	20	33	0	0	
05A	0	0	52	68	0	0	0	
06A	0	0	153	152	0	0	0	
07A	0	0	218	207	0	0	0	
08A	0	0	153	133	0	0	0	
09A	0	0	169	142	0	0	0	
10A	0	0	154	133	0	0	0	
11A	0	0	158	140	0	0	0	
12P	0	0	154	163	0	0	0	
01P	0	0	180	177	0	0	0	
02P	0	0	227	209	0	0	0	
03P	0	0	221	243	0	0	0	
04P	0	0	230	254	0	0	0	
05P	0	0	210	250	0	0	0	
06P	0	0	159	169	0	0	0	
07P	0	0	127	96	0	0	0	
08P	0	0	88	93	0	0	0	
09P	0	0	58	83	0	0	0	
10P	0	0	44	49	0	0	0	
11P	0	0	44	39	0	0	0	
TOT	0	0	2799	2882	112	0	0	

STATE OF CONNECTICUT
DEPARTMENT OF TRANSPORTATION
BUREAU OF POLICY AND PLANNING
PLANNING INVENTORY AND DATA

TRAFFIC RECORDER DATA

TOWN OF MONTVILLE	ROUTE 395						DIRECTION S
SB ON RAMP FROM ROUTE 163 (OAKDALE ROAD)	SUN	MON	TUE	WED	THU	FRI	SAT
DAY	0	0	05/06/2014	05/07/2014	05/08/2014	0	0
DATE	0	0	05/06/2014	05/07/2014	05/08/2014	0	0
TYPE							
HOUR							
	2014 ADT = 2500		ACF = NA				

12A	0	0	0	22	12	0	0
01A	0	0	0	6	13	0	0
02A	0	0	0	4	7	0	0
03A	0	0	0	13	15	0	0
04A	0	0	0	53	39	0	0
05A	0	0	98	106	0	0	0
06A	0	0	214	217	0	0	0
07A	0	0	281	278	0	0	0
08A	0	0	217	221	0	0	0
09A	0	0	160	144	0	0	0
10A	0	0	129	152	0	0	0
11A	0	0	139	165	0	0	0
12P	0	0	118	152	0	0	0
01P	0	0	130	127	0	0	0
02P	0	0	179	194	0	0	0
03P	0	0	204	198	0	0	0
04P	0	0	153	152	0	0	0
05P	0	0	164	178	0	0	0
06P	0	0	102	146	0	0	0
07P	0	0	77	123	0	0	0
08P	0	0	45	67	0	0	0
09P	0	0	30	39	0	0	0
10P	0	0	38	35	0	0	0
11P	0	0	23	23	0	0	0
TOT	0	0	2501	2815	86	0	0

STATE OF CONNECTICUT
DEPARTMENT OF TRANSPORTATION
BUREAU OF POLICY AND PLANNING
PLANNING INVENTORY AND DATA

TRAFFIC RECORDER DATA

TOWN OF MONTVILLE	ROUTE 395						DIRECTION N
NB OFF RAMP TO ROUTE 163(EXIT 79)	SUN	MON	TUE	WED	THU	FRI	SAT
DAY	0	0	05/06/2014	05/07/2014	05/08/2014	0	0
DATE							
TYPE							
HOUR							
	2014 ADT = 2400		ACF = NA				

12A	0	0	0	19	21	0	0
01A	0	0	0	8	12	0	0
02A	0	0	0	6	5	0	0
03A	0	0	0	6	2	0	0
04A	0	0	0	7	10	0	0
05A	0	0	0	18	20	0	0
06A	0	0	87	96	0	0	0
07A	0	0	157	164	0	0	0
08A	0	0	119	114	0	0	0
09A	0	0	106	98	0	0	0
10A	0	0	106	144	0	0	0
11A	0	0	126	147	0	0	0
12P	0	0	132	158	0	0	0
01P	0	0	141	132	0	0	0
02P	0	0	169	169	0	0	0
03P	0	0	231	245	0	0	0
04P	0	0	249	304	0	0	0
05P	0	0	285	314	0	0	0
06P	0	0	198	211	0	0	0
07P	0	0	106	116	0	0	0
08P	0	0	111	124	0	0	0
09P	0	0	60	107	0	0	0
10P	0	0	42	47	0	0	0
11P	0	0	46	32	0	0	0
TOT	0	0	2471	2786	70	0	0

STATE OF CONNECTICUT
DEPARTMENT OF TRANSPORTATION
BUREAU OF POLICY AND PLANNING
PLANNING INVENTORY AND DATA

TRAFFIC RECORDER DATA

TOWN OF MONTVILLE	ROUTE 395						DIRECTION N
NB ON RAMP FROM ROUTE 163(OAKDALE ROAD)	SUN	MON	TUE	WED	THU	FRI	SAT
DAY	0	0	05/06/2014	05/07/2014	05/08/2014	0	0
DATE	0	0	05/06/2014	05/07/2014	05/08/2014	0	0
TYPE							
HOUR							
	2014 ADT = 2700		ACF = NA				

12A	0	0	0	16	22	0	0
01A	0	0	0	13	8	0	0
02A	0	0	0	10	11	0	0
03A	0	0	0	12	12	0	0
04A	0	0	0	26	40	0	0
05A	0	0	0	70	59	0	0
06A	0	0	118	115	0	0	0
07A	0	0	203	206	0	0	0
08A	0	0	185	161	0	0	0
09A	0	0	173	158	0	0	0
10A	0	0	145	157	0	0	0
11A	0	0	196	150	0	0	0
12P	0	0	170	152	0	0	0
01P	0	0	173	183	0	0	0
02P	0	0	218	221	0	0	0
03P	0	0	293	275	0	0	0
04P	0	0	270	285	0	0	0
05P	0	0	233	250	0	0	0
06P	0	0	151	160	0	0	0
07P	0	0	133	118	0	0	0
08P	0	0	92	77	0	0	0
09P	0	0	43	59	0	0	0
10P	0	0	37	37	0	0	0
11P	0	0	31	32	0	0	0
TOT	0	0	2864	2943	152	0	0

STATE OF CONNECTICUT
DEPARTMENT OF TRANSPORTATION
BUREAU OF POLICY AND PLANNING
PLANNING INVENTORY AND DATA

TRAFFIC RECORDER DATA

TOWN OF MONTVILLE

ROUTE 395

DIRECTION S

SB OFF RAMP TO ROUTE 2A EB (EXIT 79A)

DAY	SUN	MON	TUE	WED	THU	FRI	SAT
DATE	0	0	05/06/2014	05/07/2014	05/08/2014	0	0
TYPE							
HOUR							

2014 ADT = 11000

ACF = NA

12A	0	0	0	70	71	0	0
01A	0	0	0	46	50	0	0
02A	0	0	0	26	32	0	0
03A	0	0	0	49	43	0	0
04A	0	0	0	100	103	0	0
05A	0	0	276	274	0	0	0
06A	0	0	569	564	0	0	0
07A	0	0	883	886	0	0	0
08A	0	0	716	793	0	0	0
09A	0	0	747	687	0	0	0
10A	0	0	672	642	0	0	0
11A	0	0	709	786	0	0	0
12P	0	0	667	722	0	0	0
01P	0	0	648	698	0	0	0
02P	0	0	745	772	0	0	0
03P	0	0	842	858	0	0	0
04P	0	0	844	925	0	0	0
05P	0	0	777	927	0	0	0
06P	0	0	628	738	0	0	0
07P	0	0	427	525	0	0	0
08P	0	0	420	401	0	0	0
09P	0	0	321	335	0	0	0
10P	0	0	223	226	0	0	0
11P	0	0	188	190	0	0	0
TOT	0	0	11302	12240	299	0	0

STATE OF CONNECTICUT
DEPARTMENT OF TRANSPORTATION
BUREAU OF POLICY AND PLANNING
PLANNING INVENTORY AND DATA

TRAFFIC RECORDER DATA

TOWN OF MONTVILLE	ROUTE 395						DIRECTION S
SB ON RAMP FROM ROUTE 2A WB	SUN	MON	TUE	WED	THU	FRI	SAT
DAY	0	0	05/06/2014	05/07/2014	05/08/2014	0	0
DATE	0	0	05/06/2014	05/07/2014	05/08/2014	0	0
TYPE							
HOUR							
	2014 ADT = 7200		ACF = NA				

12A	0	0	0	132	173	0	0
01A	0	0	0	112	134	0	0
02A	0	0	0	96	107	0	0
03A	0	0	0	72	96	0	0
04A	0	0	0	118	115	0	0
05A	0	0	179	194	0	0	0
06A	0	0	325	335	0	0	0
07A	0	0	443	445	0	0	0
08A	0	0	384	386	0	0	0
09A	0	0	371	346	0	0	0
10A	0	0	373	351	0	0	0
11A	0	0	325	370	0	0	0
12P	0	0	365	413	0	0	0
01P	0	0	479	408	0	0	0
02P	0	0	467	485	0	0	0
03P	0	0	571	563	0	0	0
04P	0	0	614	658	0	0	0
05P	0	0	567	587	0	0	0
06P	0	0	359	455	0	0	0
07P	0	0	297	371	0	0	0
08P	0	0	285	333	0	0	0
09P	0	0	235	312	0	0	0
10P	0	0	239	261	0	0	0
11P	0	0	180	189	0	0	0
TOT	0	0	7058	7992	625	0	0

STATE OF CONNECTICUT
 DEPARTMENT OF TRANSPORTATION
 BUREAU OF POLICY AND PLANNING
 PLANNING INVENTORY AND DATA

TRAFFIC RECORDER DATA

TOWN OF MONTVILLE	ROUTE 395						DIRECTION N
NB OFF RAMP TO ROUTE 2A EB (EXIT 79A)	SUN	MON	TUE	WED	THU	FRI	SAT
DAY	0	0	05/06/2014	05/07/2014	05/08/2014	0	0
DATE	0	0	05/06/2014	05/07/2014	05/08/2014	0	0
TYPE							
HOUR							
	2014 ADT = 8300		ACF = NA				

12A	0	0	0	81	86	0	0
01A	0	0	0	42	61	0	0
02A	0	0	0	34	52	0	0
03A	0	0	0	32	38	0	0
04A	0	0	0	65	64	0	0
05A	0	0	0	91	90	0	0
06A	0	0	216	216	0	0	0
07A	0	0	453	467	0	0	0
08A	0	0	510	524	0	0	0
09A	0	0	410	414	0	0	0
10A	0	0	527	552	0	0	0
11A	0	0	595	590	0	0	0
12P	0	0	609	599	0	0	0
01P	0	0	540	574	0	0	0
02P	0	0	686	678	0	0	0
03P	0	0	722	710	0	0	0
04P	0	0	759	763	0	0	0
05P	0	0	689	680	0	0	0
06P	0	0	554	556	0	0	0
07P	0	0	402	374	0	0	0
08P	0	0	356	357	0	0	0
09P	0	0	290	297	0	0	0
10P	0	0	194	187	0	0	0
11P	0	0	163	157	0	0	0
TOT	0	0	8675	9040	391	0	0

STATE OF CONNECTICUT
DEPARTMENT OF TRANSPORTATION
BUREAU OF POLICY AND PLANNING
PLANNING INVENTORY AND DATA

TRAFFIC RECORDER DATA

TOWN OF MONTVILLE		ROUTE 395						DIRECTION N
NB ON RAMP FROM ROUTE 2A WB		SUN	MON	TUE	WED	THU	FRI	SAT
DAY	DATE	0	0	0	0	05/08/2014	05/09/2014	0
TYPE	HOUR	2014 ADT = 13100		ACF = NA				

12A		0	0	0	0	0	372	0
01A		0	0	0	0	0	258	0
02A		0	0	0	0	0	140	0
03A		0	0	0	0	0	114	0
04A		0	0	0	0	0	143	0
05A		0	0	0	0	0	179	0
06A		0	0	0	0	394	0	0
07A		0	0	0	0	585	0	0
08A		0	0	0	0	565	0	0
09A		0	0	0	0	509	0	0
10A		0	0	0	0	507	0	0
11A		0	0	0	0	587	0	0
12P		0	0	0	0	633	0	0
01P		0	0	0	0	767	0	0
02P		0	0	0	0	979	0	0
03P		0	0	0	0	1123	0	0
04P		0	0	0	0	1210	0	0
05P		0	0	0	0	1085	0	0
06P		0	0	0	0	706	0	0
07P		0	0	0	0	596	0	0
08P		0	0	0	0	544	0	0
09P		0	0	0	0	562	0	0
10P		0	0	0	0	1063	0	0
11P		0	0	0	0	617	0	0
TOT		0	0	0	0	13032	1206	0

STATE OF CONNECTICUT
DEPARTMENT OF TRANSPORTATION
BUREAU OF POLICY AND PLANNING
PLANNING INVENTORY AND DATA

TRAFFIC RECORDER DATA

TOWN OF MONTVILLE	ROUTE 395						DIRECTION N
BETWEEN EXIT 79 AND EXIT 79A	SUN	MON	TUE	WED	THU	FRI	SAT
DAY	0	05/23/2011	05/24/2011	05/25/2011	05/26/2011	05/27/2011	0
DATE							
TYPE							
HOUR							
	2011 ADT = 28100		ACF = NA				

12A	0	0	281	292	311	455	0
01A	0	0	168	196	200	241	0
02A	0	136	134	174	169	0	0
03A	0	170	178	197	175	0	0
04A	0	242	263	237	285	0	0
05A	0	490	461	460	452	0	0
06A	0	1037	1097	1060	1068	0	0
07A	0	1707	1788	1729	1761	0	0
08A	0	1823	1656	1683	1762	0	0
09A	0	1402	1411	1521	1401	0	0
10A	0	1457	1401	1403	1354	0	0
11A	0	1490	1506	1548	1470	0	0
12P	0	1639	1621	1562	1535	0	0
01P	0	1765	1660	1833	1799	0	0
02P	0	1977	2015	2065	2080	0	0
03P	0	2590	2492	2543	2687	0	0
04P	0	2727	2924	2890	3016	0	0
05P	0	2474	2427	2733	2570	0	0
06P	0	1560	1557	1704	1870	0	0
07P	0	1114	1157	1298	1384	0	0
08P	0	952	1039	1191	1162	0	0
09P	0	771	794	1087	936	0	0
10P	0	576	548	738	665	0	0
11P	0	488	553	580	632	0	0
TOT	0	28587	29131	30724	30744	696	0

STATE OF CONNECTICUT
DEPARTMENT OF TRANSPORTATION
BUREAU OF POLICY AND PLANNING
PLANNING INVENTORY AND DATA

TRAFFIC RECORDER DATA

TOWN OF MONTVILLE	ROUTE 395						DIRECTION S
BETWEEN EXIT 79 AND EXIT 79A	SUN	MON	TUE	WED	THU	FRI	SAT
DAY	0	05/23/2011	05/24/2011	05/25/2011	05/26/2011	05/27/2011	0
DATE							
TYPE							
HOUR							
	2011 ADT = 28200		ACF = NA				

12A	0	0	352	334	382	372	0
01A	0	0	262	262	276	311	0
02A	0	225	220	195	215	206	0
03A	0	220	204	197	226	0	0
04A	0	425	376	378	392	0	0
05A	0	1167	1167	1166	1172	0	0
06A	0	1944	1959	1900	1892	0	0
07A	0	2372	2396	2392	2312	0	0
08A	0	2044	2064	2028	1968	0	0
09A	0	1537	1534	1540	1551	0	0
10A	0	1386	1385	1397	1427	0	0
11A	0	1440	1447	1458	1454	0	0
12P	0	1495	1505	1495	1500	0	0
01P	0	1575	1573	1574	1595	0	0
02P	0	1835	1816	1801	1810	0	0
03P	0	2023	2005	1948	1991	0	0
04P	0	2162	2159	2158	2192	0	0
05P	0	2007	2045	2051	2059	0	0
06P	0	1431	1441	1484	1542	0	0
07P	0	1186	1098	1089	1057	0	0
08P	0	975	971	957	1011	0	0
09P	0	844	855	1068	791	0	0
10P	0	715	718	704	685	0	0
11P	0	457	453	456	529	0	0
TOT	0	29465	30005	30032	30029	889	0

STATE OF CONNECTICUT
DEPARTMENT OF TRANSPORTATION
BUREAU OF POLICY AND PLANNING
PLANNING INVENTORY AND DATA

TRAFFIC RECORDER DATA

TOWN OF MONTVILLE	ROUTE 395							DIRECTION S
SB OFF RAMP TO SR 693 (X78 MONTVILLE CON)	SUN	MON	TUE	WED	THU	FRI	SAT	
DAY	0	0	0	05/18/2011	05/19/2011	0	0	
DATE								
TYPE								
HOUR								
	2011 ADT = 10400		ACF = NA					

12A	0	0	0	0	106	0	0	
01A	0	0	0	0	69	0	0	
02A	0	0	0	0	39	0	0	
03A	0	0	0	60	0	0	0	
04A	0	0	0	128	0	0	0	
05A	0	0	0	524	0	0	0	
06A	0	0	0	960	0	0	0	
07A	0	0	0	1194	0	0	0	
08A	0	0	0	1060	0	0	0	
09A	0	0	0	625	0	0	0	
10A	0	0	0	559	0	0	0	
11A	0	0	0	593	0	0	0	
12P	0	0	0	540	0	0	0	
01P	0	0	0	508	0	0	0	
02P	0	0	0	671	0	0	0	
03P	0	0	0	686	0	0	0	
04P	0	0	0	789	0	0	0	
05P	0	0	0	700	0	0	0	
06P	0	0	0	502	0	0	0	
07P	0	0	0	334	0	0	0	
08P	0	0	0	294	0	0	0	
09P	0	0	0	252	0	0	0	
10P	0	0	0	204	0	0	0	
11P	0	0	0	141	0	0	0	
TOT	0	0	0	11324	214	0	0	

STATE OF CONNECTICUT
DEPARTMENT OF TRANSPORTATION
BUREAU OF POLICY AND PLANNING
PLANNING INVENTORY AND DATA

TRAFFIC RECORDER DATA

TOWN OF MONTVILLE	ROUTE 395						DIRECTION N
NB ON RAMP FROM SR 693 (MONTVILLE CON)	SUN	MON	TUE	WED	THU	FRI	SAT
DAY	0	0	0	05/18/2011	05/19/2011	0	0
DATE	0	0	0	05/18/2011	05/19/2011	0	0
TYPE							
HOUR							
	2011 ADT = 9900		ACF = NA				

12A	0	0	0	0	82	0	0
01A	0	0	0	0	43	0	0
02A	0	0	0	37	24	0	0
03A	0	0	0	43	0	0	0
04A	0	0	0	68	0	0	0
05A	0	0	0	147	0	0	0
06A	0	0	0	362	0	0	0
07A	0	0	0	630	0	0	0
08A	0	0	0	640	0	0	0
09A	0	0	0	510	0	0	0
10A	0	0	0	495	0	0	0
11A	0	0	0	453	0	0	0
12P	0	0	0	558	0	0	0
01P	0	0	0	546	0	0	0
02P	0	0	0	763	0	0	0
03P	0	0	0	1103	0	0	0
04P	0	0	0	1194	0	0	0
05P	0	0	0	1118	0	0	0
06P	0	0	0	693	0	0	0
07P	0	0	0	464	0	0	0
08P	0	0	0	389	0	0	0
09P	0	0	0	295	0	0	0
10P	0	0	0	189	0	0	0
11P	0	0	0	226	0	0	0
TOT	0	0	0	10923	149	0	0

STATE OF CONNECTICUT
DEPARTMENT OF TRANSPORTATION
BUREAU OF POLICY AND PLANNING
PLANNING INVENTORY AND DATA

TRAFFIC RECORDER DATA

TOWN OF MONTVILLE	ROUTE 395							DIRECTION S
SB OFF RAMP TO ROUTE 163 (EXIT 79)	SUN	MON	TUE	WED	THU	FRI	SAT	
DAY	0	0	0	05/18/2011	05/19/2011	0	0	
DATE								
TYPE								
HOUR								
	2011 ADT = 2600		ACF = NA					

12A	0	0	0	0	17	0	0	
01A	0	0	0	0	22	0	0	
02A	0	0	0	25	30	0	0	
03A	0	0	0	34	0	0	0	
04A	0	0	0	19	0	0	0	
05A	0	0	0	53	0	0	0	
06A	0	0	0	158	0	0	0	
07A	0	0	0	214	0	0	0	
08A	0	0	0	169	0	0	0	
09A	0	0	0	137	0	0	0	
10A	0	0	0	143	0	0	0	
11A	0	0	0	159	0	0	0	
12P	0	0	0	172	0	0	0	
01P	0	0	0	182	0	0	0	
02P	0	0	0	226	0	0	0	
03P	0	0	0	211	0	0	0	
04P	0	0	0	244	0	0	0	
05P	0	0	0	196	0	0	0	
06P	0	0	0	158	0	0	0	
07P	0	0	0	126	0	0	0	
08P	0	0	0	86	0	0	0	
09P	0	0	0	72	0	0	0	
10P	0	0	0	70	0	0	0	
11P	0	0	0	43	0	0	0	
TOT	0	0	0	2897	69	0	0	

STATE OF CONNECTICUT
 DEPARTMENT OF TRANSPORTATION
 BUREAU OF POLICY AND PLANNING
 PLANNING INVENTORY AND DATA

TRAFFIC RECORDER DATA

TOWN OF MONTVILLE	ROUTE 395						DIRECTION S
SB ON RAMP FROM ROUTE 163 (OAKDALE ROAD)	SUN	MON	TUE	WED	THU	FRI	SAT
DAY	0	0	0	05/18/2011	05/19/2011	0	0
DATE							
TYPE							
HOUR							
	2011 ADT = 2300		ACF = NA				

12A	0	0	0	0	12	0	0
01A	0	0	0	0	13	0	0
02A	0	0	0	20	25	0	0
03A	0	0	0	36	0	0	0
04A	0	0	0	44	0	0	0
05A	0	0	0	114	0	0	0
06A	0	0	0	170	0	0	0
07A	0	0	0	256	0	0	0
08A	0	0	0	213	0	0	0
09A	0	0	0	160	0	0	0
10A	0	0	0	131	0	0	0
11A	0	0	0	162	0	0	0
12P	0	0	0	150	0	0	0
01P	0	0	0	138	0	0	0
02P	0	0	0	168	0	0	0
03P	0	0	0	157	0	0	0
04P	0	0	0	159	0	0	0
05P	0	0	0	142	0	0	0
06P	0	0	0	109	0	0	0
07P	0	0	0	89	0	0	0
08P	0	0	0	53	0	0	0
09P	0	0	0	51	0	0	0
10P	0	0	0	33	0	0	0
11P	0	0	0	16	0	0	0
TOT	0	0	0	2571	50	0	0

STATE OF CONNECTICUT
DEPARTMENT OF TRANSPORTATION
BUREAU OF POLICY AND PLANNING
PLANNING INVENTORY AND DATA

TRAFFIC RECORDER DATA

TOWN OF MONTVILLE	ROUTE 395							DIRECTION N
NB OFF RAMP TO ROUTE 163(EXIT 79)	SUN	MON	TUE	WED	THU	FRI	SAT	
DAY	0	0	0	05/18/2011	05/19/2011	0	0	
DATE								
TYPE								
HOUR								
	2011 ADT = 2500		ACF = NA					

12A	0	0	0	0	10	0	0	
01A	0	0	0	0	14	0	0	
02A	0	0	0	7	13	0	0	
03A	0	0	0	8	0	0	0	
04A	0	0	0	6	0	0	0	
05A	0	0	0	19	0	0	0	
06A	0	0	0	77	0	0	0	
07A	0	0	0	157	0	0	0	
08A	0	0	0	115	0	0	0	
09A	0	0	0	104	0	0	0	
10A	0	0	0	130	0	0	0	
11A	0	0	0	137	0	0	0	
12P	0	0	0	187	0	0	0	
01P	0	0	0	154	0	0	0	
02P	0	0	0	200	0	0	0	
03P	0	0	0	240	0	0	0	
04P	0	0	0	281	0	0	0	
05P	0	0	0	252	0	0	0	
06P	0	0	0	217	0	0	0	
07P	0	0	0	126	0	0	0	
08P	0	0	0	111	0	0	0	
09P	0	0	0	83	0	0	0	
10P	0	0	0	59	0	0	0	
11P	0	0	0	33	0	0	0	
TOT	0	0	0	2703	37	0	0	

STATE OF CONNECTICUT
DEPARTMENT OF TRANSPORTATION
BUREAU OF POLICY AND PLANNING
PLANNING INVENTORY AND DATA

TRAFFIC RECORDER DATA

TOWN OF MONTVILLE	ROUTE 395						DIRECTION N
NB ON RAMP FROM ROUTE 163(OAKDALE ROAD)	SUN	MON	TUE	WED	THU	FRI	SAT
DAY	0	0	0	05/18/2011	05/19/2011	0	0
DATE	0	0	0	05/18/2011	05/19/2011	0	0
TYPE							
HOUR							
	2011 ADT = 2700		ACF = NA				

12A	0	0	0	0	21	0	0
01A	0	0	0	0	11	0	0
02A	0	0	0	17	14	0	0
03A	0	0	0	13	0	0	0
04A	0	0	0	20	0	0	0
05A	0	0	0	62	0	0	0
06A	0	0	0	119	0	0	0
07A	0	0	0	227	0	0	0
08A	0	0	0	159	0	0	0
09A	0	0	0	128	0	0	0
10A	0	0	0	156	0	0	0
11A	0	0	0	265	0	0	0
12P	0	0	0	179	0	0	0
01P	0	0	0	208	0	0	0
02P	0	0	0	210	0	0	0
03P	0	0	0	289	0	0	0
04P	0	0	0	253	0	0	0
05P	0	0	0	215	0	0	0
06P	0	0	0	166	0	0	0
07P	0	0	0	122	0	0	0
08P	0	0	0	90	0	0	0
09P	0	0	0	41	0	0	0
10P	0	0	0	39	0	0	0
11P	0	0	0	34	0	0	0
TOT	0	0	0	3012	46	0	0

STATE OF CONNECTICUT
DEPARTMENT OF TRANSPORTATION
BUREAU OF POLICY AND PLANNING
PLANNING INVENTORY AND DATA

TRAFFIC RECORDER DATA

TOWN OF MONTVILLE	ROUTE 395							DIRECTION S
SB OFF RAMP TO ROUTE 2A EB (EXIT 79A)	SUN	MON	TUE	WED	THU	FRI	SAT	
DAY	0	0	0	05/25/2011	05/26/2011	05/27/2011	0	
DATE	0	0	0	05/25/2011	05/26/2011	05/27/2011	0	
TYPE								
HOUR								
	2011 ADT = 11300		ACF = NA					

12A	0	0	0	0	95	111	0	
01A	0	0	0	0	45	73	0	
02A	0	0	0	0	38	45	0	
03A	0	0	0	44	53	0	0	
04A	0	0	0	131	126	0	0	
05A	0	0	0	269	233	0	0	
06A	0	0	0	667	654	0	0	
07A	0	0	0	877	837	0	0	
08A	0	0	0	796	772	0	0	
09A	0	0	0	762	724	0	0	
10A	0	0	0	730	713	0	0	
11A	0	0	0	760	729	0	0	
12P	0	0	0	721	713	0	0	
01P	0	0	0	698	652	0	0	
02P	0	0	0	747	747	0	0	
03P	0	0	0	862	865	0	0	
04P	0	0	0	932	875	0	0	
05P	0	0	0	982	905	0	0	
06P	0	0	0	838	710	0	0	
07P	0	0	0	544	598	0	0	
08P	0	0	0	424	476	0	0	
09P	0	0	0	339	359	0	0	
10P	0	0	0	251	281	0	0	
11P	0	0	0	212	228	0	0	
TOT	0	0	0	12586	12428	229	0	

STATE OF CONNECTICUT
DEPARTMENT OF TRANSPORTATION
BUREAU OF POLICY AND PLANNING
PLANNING INVENTORY AND DATA

TRAFFIC RECORDER DATA

TOWN OF MONTVILLE	ROUTE 395						DIRECTION S
SB ON RAMP FROM ROUTE 2A WB	SUN	MON	TUE	WED	THU	FRI	SAT
DAY	0	0	0	05/25/2011	05/26/2011	05/27/2011	0
DATE	0	0	0	05/25/2011	05/26/2011	05/27/2011	0
TYPE							
HOUR							
	2011 ADT = 7900		ACF = NA				

12A	0	0	0	0	249	217	0
01A	0	0	0	0	175	197	0
02A	0	0	0	0	133	117	0
03A	0	0	0	88	104	0	0
04A	0	0	0	117	121	0	0
05A	0	0	0	202	217	0	0
06A	0	0	0	300	296	0	0
07A	0	0	0	423	417	0	0
08A	0	0	0	453	413	0	0
09A	0	0	0	319	346	0	0
10A	0	0	0	336	343	0	0
11A	0	0	0	376	364	0	0
12P	0	0	0	422	426	0	0
01P	0	0	0	413	443	0	0
02P	0	0	0	543	540	0	0
03P	0	0	0	598	590	0	0
04P	0	0	0	668	710	0	0
05P	0	0	0	629	631	0	0
06P	0	0	0	457	447	0	0
07P	0	0	0	361	358	0	0
08P	0	0	0	419	411	0	0
09P	0	0	0	475	463	0	0
10P	0	0	0	365	326	0	0
11P	0	0	0	266	286	0	0
TOT	0	0	0	8230	8809	531	0

STATE OF CONNECTICUT
DEPARTMENT OF TRANSPORTATION
BUREAU OF POLICY AND PLANNING
PLANNING INVENTORY AND DATA

TRAFFIC RECORDER DATA

TOWN OF MONTVILLE	ROUTE 395							DIRECTION N
NB OFF RAMP TO ROUTE 2A EB (EXIT 79A)	SUN	MON	TUE	WED	THU	FRI	SAT	
DAY	0	0	0	05/25/2011	05/26/2011	05/27/2011	0	
DATE	0	0	0	05/25/2011	05/26/2011	05/27/2011	0	
TYPE								
HOUR								
	2011 ADT = 8200		ACF = NA					

12A	0	0	0	0	118	177	0	
01A	0	0	0	0	73	74	0	
02A	0	0	0	47	54	0	0	
03A	0	0	0	52	51	0	0	
04A	0	0	0	82	69	0	0	
05A	0	0	0	90	78	0	0	
06A	0	0	0	244	220	0	0	
07A	0	0	0	452	431	0	0	
08A	0	0	0	498	487	0	0	
09A	0	0	0	470	447	0	0	
10A	0	0	0	442	440	0	0	
11A	0	0	0	547	479	0	0	
12P	0	0	0	533	519	0	0	
01P	0	0	0	588	535	0	0	
02P	0	0	0	604	567	0	0	
03P	0	0	0	698	643	0	0	
04P	0	0	0	775	729	0	0	
05P	0	0	0	853	671	0	0	
06P	0	0	0	614	538	0	0	
07P	0	0	0	418	451	0	0	
08P	0	0	0	379	402	0	0	
09P	0	0	0	361	315	0	0	
10P	0	0	0	283	242	0	0	
11P	0	0	0	183	222	0	0	
TOT	0	0	0	9213	8781	251	0	

STATE OF CONNECTICUT
DEPARTMENT OF TRANSPORTATION
BUREAU OF POLICY AND PLANNING
PLANNING INVENTORY AND DATA

TRAFFIC RECORDER DATA

TOWN OF MONTVILLE		ROUTE 395						DIRECTION N
NB ON RAMP FROM ROUTE 2A WB		SUN	MON	TUE	WED	THU	FRI	SAT
DAY	DATE	0	0	0	05/25/2011	05/26/2011	05/27/2011	0
TYPE	HOUR	2011 ADT = 11600		ACF = NA				

12A		0	0	0	0	281	281	0
01A		0	0	0	0	207	214	0
02A		0	0	0	0	137	151	0
03A		0	0	0	107	117	0	0
04A		0	0	0	118	139	0	0
05A		0	0	0	183	187	0	0
06A		0	0	0	333	329	0	0
07A		0	0	0	528	521	0	0
08A		0	0	0	626	655	0	0
09A		0	0	0	458	459	0	0
10A		0	0	0	559	504	0	0
11A		0	0	0	591	517	0	0
12P		0	0	0	675	620	0	0
01P		0	0	0	795	787	0	0
02P		0	0	0	927	898	0	0
03P		0	0	0	1141	1210	0	0
04P		0	0	0	1194	1146	0	0
05P		0	0	0	944	968	0	0
06P		0	0	0	648	699	0	0
07P		0	0	0	525	527	0	0
08P		0	0	0	611	490	0	0
09P		0	0	0	791	453	0	0
10P		0	0	0	487	392	0	0
11P		0	0	0	393	364	0	0
TOT		0	0	0	12634	12607	646	0

STATE OF CONNECTICUT
DEPARTMENT OF TRANSPORTATION
BUREAU OF POLICY AND PLANNING
PLANNING INVENTORY AND DATA

TRAFFIC RECORDER DATA

TOWN OF MONTVILLE	ROUTE 395							DIRECTION N
BETWEEN EXIT 79 AND EXIT 79A	SUN	MON	TUE	WED	THU	FRI	SAT	
DAY	0	06/16/2008	06/17/2008	06/18/2008	06/19/2008	06/20/2008	06/21/2008	
DATE								
TYPE								
HOUR								
	2008 ADT = 28800		ACF = NA					

12A	0	0	254	335	267	355	504	
01A	0	0	185	181	190	214	266	
02A	0	0	130	145	131	192	224	
03A	0	0	134	113	146	145	185	
04A	0	0	182	189	222	204	172	
05A	0	399	403	427	420	402	229	
06A	0	1044	1018	959	961	957	484	
07A	0	1657	1655	1631	1603	1518	853	
08A	0	1747	1726	1712	1735	1630	1126	
09A	0	1369	1365	1333	1406	1402	1252	
10A	0	1388	1374	1374	1414	1470	1547	
11A	0	1530	1516	1505	1616	1656	1800	
12P	0	1565	1573	1641	1633	1783	2068	
01P	0	1717	1627	1663	1743	1986	1946	
02P	0	1999	2194	2162	2203	2395	1591	
03P	0	2583	2359	2697	2851	2883	2092	
04P	0	2824	3100	2968	3269	2995	2310	
05P	0	2636	2624	2606	2973	2758	1998	
06P	0	1566	1651	1844	2254	2163	1844	
07P	0	1172	1264	1409	1634	1864	1642	
08P	0	991	1138	1106	1343	1481	1525	
09P	0	806	988	925	1087	1409	1404	
10P	0	533	583	655	742	1164	1217	
11P	0	500	551	531	618	770	1059	
TOT	0	28026	29594	30111	32461	33796	29338	

STATE OF CONNECTICUT
DEPARTMENT OF TRANSPORTATION
BUREAU OF POLICY AND PLANNING
PLANNING INVENTORY AND DATA

TRAFFIC RECORDER DATA

TOWN OF MONTVILLE	ROUTE 395						DIRECTION N	
BETWEEN EXIT 79 AND EXIT 79A	SUN	MON	TUE	WED	THU	FRI	SAT	
DAY	06/22/2008	06/23/2008	06/24/2008	06/25/2008	06/26/2008	0	0	
DATE								
TYPE								
HOUR								
	2008 ADT = 27300		ACF = NA					

12A	650	255	284	293	315	0	0	
01A	308	194	158	185	182	0	0	
02A	226	123	170	133	151	0	0	
03A	149	127	140	130	0	0	0	
04A	141	214	172	199	0	0	0	
05A	171	416	380	392	0	0	0	
06A	351	929	960	930	0	0	0	
07A	611	1549	1580	1494	0	0	0	
08A	813	1723	1692	1660	0	0	0	
09A	1031	1378	1303	1423	0	0	0	
10A	1293	1411	1324	1338	0	0	0	
11A	1503	1547	1496	1600	0	0	0	
12P	1811	1690	1610	1620	0	0	0	
01P	1822	1730	1730	1692	0	0	0	
02P	1891	2064	2074	2176	0	0	0	
03P	1982	2634	2759	2790	0	0	0	
04P	2023	2745	3118	3113	0	0	0	
05P	1876	2542	3082	2746	0	0	0	
06P	1727	1619	1987	1793	0	0	0	
07P	1214	1257	1391	1337	0	0	0	
08P	990	1054	1193	1287	0	0	0	
09P	770	902	985	1242	0	0	0	
10P	556	607	711	804	0	0	0	
11P	519	483	585	547	0	0	0	
TOT	24428	29193	30884	30924	648	0	0	

STATE OF CONNECTICUT
DEPARTMENT OF TRANSPORTATION
BUREAU OF POLICY AND PLANNING
PLANNING INVENTORY AND DATA

TRAFFIC RECORDER DATA

TOWN OF MONTVILLE	ROUTE 395							DIRECTION S
BETWEEN EXIT 79 AND EXIT 79A	SUN	MON	TUE	WED	THU	FRI	SAT	
DAY	0	06/16/2008	06/17/2008	06/18/2008	06/19/2008	06/20/2008	06/21/2008	
DATE								
TYPE								
HOUR								
	2008 ADT = 29000		ACF = NA					

12A	0	0	336	402	396	672	793	
01A	0	0	236	299	303	400	590	
02A	0	0	219	228	200	307	532	
03A	0	0	265	234	231	264	328	
04A	0	0	412	432	446	446	392	
05A	0	1253	1244	1191	1223	1151	578	
06A	0	1940	1956	1988	1923	1783	711	
07A	0	2434	2401	2437	2308	2247	880	
08A	0	2084	2155	2063	2104	2044	1277	
09A	0	1519	1603	1676	1660	1721	1482	
10A	0	1498	1489	1415	1525	1679	1687	
11A	0	1564	1474	1475	1487	1710	1756	
12P	0	1432	1557	1599	1617	1805	1804	
01P	0	1623	1589	1599	1609	1792	1727	
02P	0	1741	1817	1774	1842	1958	1650	
03P	0	1835	1974	1912	1979	2040	1850	
04P	0	2061	2198	2168	2223	2270	1897	
05P	0	1972	1997	2021	2190	2163	1786	
06P	0	1287	1288	1559	1537	1695	1477	
07P	0	1022	1031	1039	1191	1293	1310	
08P	0	843	978	929	1093	1124	1233	
09P	0	722	819	912	1084	1092	1387	
10P	0	539	645	645	1006	1220	1192	
11P	0	498	482	471	1076	965	1011	
TOT	0	27867	30165	30468	32253	33841	29330	

STATE OF CONNECTICUT
DEPARTMENT OF TRANSPORTATION
BUREAU OF POLICY AND PLANNING
PLANNING INVENTORY AND DATA

TRAFFIC RECORDER DATA

TOWN OF MONTVILLE	ROUTE 395						DIRECTION S	
BETWEEN EXIT 79 AND EXIT 79A	SUN	MON	TUE	WED	THU	FRI	SAT	
DAY	06/22/2008	06/23/2008	06/24/2008	06/25/2008	06/26/2008	0	0	
DATE								
TYPE								
HOUR								
	2008 ADT = 27800		ACF = NA					

12A	851	497	390	432	444	0	0	
01A	621	348	267	316	300	0	0	
02A	599	285	244	231	239	0	0	
03A	379	287	241	236	0	0	0	
04A	378	447	436	438	0	0	0	
05A	488	1269	1254	1234	0	0	0	
06A	476	1879	1909	1880	0	0	0	
07A	554	2316	2377	2314	0	0	0	
08A	691	2020	2132	2046	0	0	0	
09A	1073	1433	1640	1785	0	0	0	
10A	1481	1415	1601	1700	0	0	0	
11A	1413	1537	1482	1697	0	0	0	
12P	1678	1572	1558	1563	0	0	0	
01P	1664	1546	1586	1652	0	0	0	
02P	1566	1787	1764	1801	0	0	0	
03P	1563	1808	1879	1858	0	0	0	
04P	1570	2050	2128	2219	0	0	0	
05P	1503	1837	1976	2085	0	0	0	
06P	1360	1352	1369	1564	0	0	0	
07P	1199	1036	1049	1041	0	0	0	
08P	1113	859	1041	992	0	0	0	
09P	1241	839	1522	1023	0	0	0	
10P	1227	703	883	702	0	0	0	
11P	809	484	578	553	0	0	0	
TOT	25497	29606	31306	31362	983	0	0	

STATE OF CONNECTICUT
DEPARTMENT OF TRANSPORTATION
BUREAU OF POLICY AND PLANNING
PLANNING INVENTORY AND DATA

TRAFFIC RECORDER DATA

TOWN OF MONTVILLE	ROUTE 395							DIRECTION S
SB OFF RAMP TO SR 693 (X78 MONTVILLE CON)	SUN	MON	TUE	WED	THU	FRI	SAT	
DAY	0	06/23/2008	06/24/2008	0	0	0	0	
DATE								
TYPE								
HOUR								
	2008 ADT = 10300		ACF = NA					

12A	0	0	99	0	0	0	0	
01A	0	0	77	0	0	0	0	
02A	0	0	42	0	0	0	0	
03A	0	0	61	0	0	0	0	
04A	0	138	0	0	0	0	0	
05A	0	610	0	0	0	0	0	
06A	0	960	0	0	0	0	0	
07A	0	1189	0	0	0	0	0	
08A	0	1070	0	0	0	0	0	
09A	0	615	0	0	0	0	0	
10A	0	567	0	0	0	0	0	
11A	0	560	0	0	0	0	0	
12P	0	576	0	0	0	0	0	
01P	0	535	0	0	0	0	0	
02P	0	656	0	0	0	0	0	
03P	0	616	0	0	0	0	0	
04P	0	678	0	0	0	0	0	
05P	0	670	0	0	0	0	0	
06P	0	448	0	0	0	0	0	
07P	0	319	0	0	0	0	0	
08P	0	268	0	0	0	0	0	
09P	0	291	0	0	0	0	0	
10P	0	205	0	0	0	0	0	
11P	0	142	0	0	0	0	0	
TOT	0	11113	279	0	0	0	0	

STATE OF CONNECTICUT
DEPARTMENT OF TRANSPORTATION
BUREAU OF POLICY AND PLANNING
PLANNING INVENTORY AND DATA

TRAFFIC RECORDER DATA

TOWN OF MONTVILLE	ROUTE 395							DIRECTION N
NB ON RAMP FROM SR 693 (MONTVILLE CON)	SUN	MON	TUE	WED	THU	FRI	SAT	
DAY	0	06/23/2008	06/24/2008	0	0	0	0	
DATE	0	06/23/2008	06/24/2008	0	0	0	0	
TYPE								
HOUR								
	2008 ADT = 10100		ACF = NA					

12A	0	0	82	0	0	0	0	
01A	0	0	55	0	0	0	0	
02A	0	0	44	0	0	0	0	
03A	0	44	0	0	0	0	0	
04A	0	63	0	0	0	0	0	
05A	0	144	0	0	0	0	0	
06A	0	364	0	0	0	0	0	
07A	0	615	0	0	0	0	0	
08A	0	663	0	0	0	0	0	
09A	0	535	0	0	0	0	0	
10A	0	511	0	0	0	0	0	
11A	0	540	0	0	0	0	0	
12P	0	594	0	0	0	0	0	
01P	0	608	0	0	0	0	0	
02P	0	812	0	0	0	0	0	
03P	0	1120	0	0	0	0	0	
04P	0	1198	0	0	0	0	0	
05P	0	1102	0	0	0	0	0	
06P	0	586	0	0	0	0	0	
07P	0	418	0	0	0	0	0	
08P	0	357	0	0	0	0	0	
09P	0	301	0	0	0	0	0	
10P	0	221	0	0	0	0	0	
11P	0	200	0	0	0	0	0	
TOT	0	10996	181	0	0	0	0	

STATE OF CONNECTICUT
DEPARTMENT OF TRANSPORTATION
BUREAU OF POLICY AND PLANNING
PLANNING INVENTORY AND DATA

TRAFFIC RECORDER DATA

TOWN OF MONTVILLE	ROUTE 395							DIRECTION S
SB OFF RAMP TO ROUTE 163 (EXIT 79)	SUN	MON	TUE	WED	THU	FRI	SAT	
DAY	0	06/23/2008	06/24/2008	0	0	0	0	
DATE								
TYPE								
HOUR								
	2008 ADT = 2500		ACF = NA					

12A	0	0	39	0	0	0	0	
01A	0	0	20	0	0	0	0	
02A	0	0	32	0	0	0	0	
03A	0	0	17	0	0	0	0	
04A	0	22	0	0	0	0	0	
05A	0	60	0	0	0	0	0	
06A	0	179	0	0	0	0	0	
07A	0	142	0	0	0	0	0	
08A	0	185	0	0	0	0	0	
09A	0	157	0	0	0	0	0	
10A	0	160	0	0	0	0	0	
11A	0	165	0	0	0	0	0	
12P	0	165	0	0	0	0	0	
01P	0	185	0	0	0	0	0	
02P	0	217	0	0	0	0	0	
03P	0	189	0	0	0	0	0	
04P	0	199	0	0	0	0	0	
05P	0	183	0	0	0	0	0	
06P	0	162	0	0	0	0	0	
07P	0	83	0	0	0	0	0	
08P	0	91	0	0	0	0	0	
09P	0	86	0	0	0	0	0	
10P	0	46	0	0	0	0	0	
11P	0	27	0	0	0	0	0	
TOT	0	2703	108	0	0	0	0	

STATE OF CONNECTICUT
DEPARTMENT OF TRANSPORTATION
BUREAU OF POLICY AND PLANNING
PLANNING INVENTORY AND DATA

TRAFFIC RECORDER DATA

TOWN OF MONTVILLE

ROUTE 395

DIRECTION S

SB ON RAMP FROM ROUTE 163 (OAKDALE ROAD)

DAY	SUN	MON	TUE	WED	THU	FRI	SAT
DATE	0	06/23/2008	06/24/2008	0	0	0	0

TYPE

HOUR

2008 ADT = 2300

ACF = NA

12A	0	0	9	0	0	0	0
01A	0	0	11	0	0	0	0
02A	0	0	4	0	0	0	0
03A	0	0	18	0	0	0	0
04A	0	45	0	0	0	0	0
05A	0	116	0	0	0	0	0
06A	0	193	0	0	0	0	0
07A	0	270	0	0	0	0	0
08A	0	198	0	0	0	0	0
09A	0	169	0	0	0	0	0
10A	0	139	0	0	0	0	0
11A	0	122	0	0	0	0	0
12P	0	159	0	0	0	0	0
01P	0	161	0	0	0	0	0
02P	0	153	0	0	0	0	0
03P	0	171	0	0	0	0	0
04P	0	153	0	0	0	0	0
05P	0	141	0	0	0	0	0
06P	0	114	0	0	0	0	0
07P	0	63	0	0	0	0	0
08P	0	46	0	0	0	0	0
09P	0	50	0	0	0	0	0
10P	0	18	0	0	0	0	0
11P	0	19	0	0	0	0	0
TOT	0	2500	42	0	0	0	0

STATE OF CONNECTICUT
DEPARTMENT OF TRANSPORTATION
BUREAU OF POLICY AND PLANNING
PLANNING INVENTORY AND DATA

TRAFFIC RECORDER DATA

TOWN OF MONTVILLE	ROUTE 395							DIRECTION N
NB OFF RAMP TO ROUTE 163(EXIT 79)	SUN	MON	TUE	WED	THU	FRI	SAT	
DAY	0	06/23/2008	06/24/2008	0	0	0	0	
DATE								
TYPE								
HOUR								
	2008 ADT = 2400		ACF = NA					

12A	0	0	20	0	0	0	0	
01A	0	0	5	0	0	0	0	
02A	0	0	2	0	0	0	0	
03A	0	6	0	0	0	0	0	
04A	0	8	0	0	0	0	0	
05A	0	18	0	0	0	0	0	
06A	0	63	0	0	0	0	0	
07A	0	117	0	0	0	0	0	
08A	0	108	0	0	0	0	0	
09A	0	106	0	0	0	0	0	
10A	0	139	0	0	0	0	0	
11A	0	142	0	0	0	0	0	
12P	0	167	0	0	0	0	0	
01P	0	150	0	0	0	0	0	
02P	0	184	0	0	0	0	0	
03P	0	261	0	0	0	0	0	
04P	0	306	0	0	0	0	0	
05P	0	238	0	0	0	0	0	
06P	0	195	0	0	0	0	0	
07P	0	106	0	0	0	0	0	
08P	0	99	0	0	0	0	0	
09P	0	93	0	0	0	0	0	
10P	0	57	0	0	0	0	0	
11P	0	34	0	0	0	0	0	
TOT	0	2597	27	0	0	0	0	

STATE OF CONNECTICUT
 DEPARTMENT OF TRANSPORTATION
 BUREAU OF POLICY AND PLANNING
 PLANNING INVENTORY AND DATA

TRAFFIC RECORDER DATA

TOWN OF MONTVILLE	ROUTE 395							DIRECTION N
NB ON RAMP FROM ROUTE 163(OAKDALE ROAD)	SUN	MON	TUE	WED	THU	FRI	SAT	
DAY	0	06/23/2008	06/24/2008	0	0	0	0	
DATE								
TYPE								
HOUR								
	2008 ADT = 2700		ACF = NA					

12A	0	0	23	0	0	0	0	
01A	0	0	10	0	0	0	0	
02A	0	0	23	0	0	0	0	
03A	0	27	0	0	0	0	0	
04A	0	32	0	0	0	0	0	
05A	0	65	0	0	0	0	0	
06A	0	124	0	0	0	0	0	
07A	0	195	0	0	0	0	0	
08A	0	205	0	0	0	0	0	
09A	0	161	0	0	0	0	0	
10A	0	173	0	0	0	0	0	
11A	0	183	0	0	0	0	0	
12P	0	187	0	0	0	0	0	
01P	0	174	0	0	0	0	0	
02P	0	193	0	0	0	0	0	
03P	0	266	0	0	0	0	0	
04P	0	215	0	0	0	0	0	
05P	0	192	0	0	0	0	0	
06P	0	145	0	0	0	0	0	
07P	0	128	0	0	0	0	0	
08P	0	84	0	0	0	0	0	
09P	0	64	0	0	0	0	0	
10P	0	40	0	0	0	0	0	
11P	0	37	0	0	0	0	0	
TOT	0	2890	56	0	0	0	0	

STATE OF CONNECTICUT
DEPARTMENT OF TRANSPORTATION
BUREAU OF POLICY AND PLANNING
PLANNING INVENTORY AND DATA

TRAFFIC RECORDER DATA

TOWN OF MONTVILLE	ROUTE 395						DIRECTION S	
SB OFF RAMP TO ROUTE 2A EB (EXIT 79A)	SUN	MON	TUE	WED	THU	FRI	SAT	
DAY	0	06/16/2008	06/17/2008	06/18/2008	06/19/2008	0	0	
DATE								
TYPE								
HOUR								
	2008 ADT = 11500		ACF = NA					

12A	0	0	87	89	98	0	0	
01A	0	0	47	63	53	0	0	
02A	0	0	31	44	31	0	0	
03A	0	72	57	69	0	0	0	
04A	0	138	152	160	0	0	0	
05A	0	398	398	409	0	0	0	
06A	0	806	807	806	0	0	0	
07A	0	898	919	868	0	0	0	
08A	0	803	831	895	0	0	0	
09A	0	811	791	772	0	0	0	
10A	0	781	819	708	0	0	0	
11A	0	843	785	812	0	0	0	
12P	0	761	785	758	0	0	0	
01P	0	729	687	771	0	0	0	
02P	0	738	769	762	0	0	0	
03P	0	819	827	850	0	0	0	
04P	0	802	814	807	0	0	0	
05P	0	743	793	815	0	0	0	
06P	0	639	608	666	0	0	0	
07P	0	499	477	563	0	0	0	
08P	0	371	504	442	0	0	0	
09P	0	239	327	371	0	0	0	
10P	0	234	264	258	0	0	0	
11P	0	188	210	208	0	0	0	
TOT	0	12312	12789	12966	182	0	0	

STATE OF CONNECTICUT
DEPARTMENT OF TRANSPORTATION
BUREAU OF POLICY AND PLANNING
PLANNING INVENTORY AND DATA

TRAFFIC RECORDER DATA

TOWN OF MONTVILLE	ROUTE 395							DIRECTION S
SB ON RAMP FROM ROUTE 2A WB	SUN	MON	TUE	WED	THU	FRI	SAT	
DAY	0	06/16/2008	06/17/2008	06/18/2008	06/19/2008	0	0	
DATE								
TYPE								
HOUR								
	2008 ADT = 8400		ACF = NA					

12A	0	0	230	268	269	0	0	
01A	0	0	162	191	202	0	0	
02A	0	0	119	135	110	0	0	
03A	0	0	124	118	101	0	0	
04A	0	180	152	147	0	0	0	
05A	0	225	225	206	0	0	0	
06A	0	327	317	325	0	0	0	
07A	0	500	463	464	0	0	0	
08A	0	448	451	423	0	0	0	
09A	0	391	369	411	0	0	0	
10A	0	387	344	349	0	0	0	
11A	0	463	392	417	0	0	0	
12P	0	443	480	439	0	0	0	
01P	0	537	494	479	0	0	0	
02P	0	594	567	593	0	0	0	
03P	0	642	621	648	0	0	0	
04P	0	750	823	778	0	0	0	
05P	0	691	676	687	0	0	0	
06P	0	475	479	509	0	0	0	
07P	0	418	383	400	0	0	0	
08P	0	366	419	399	0	0	0	
09P	0	348	362	401	0	0	0	
10P	0	288	336	323	0	0	0	
11P	0	295	295	302	0	0	0	
TOT	0	8768	9283	9412	682	0	0	

STATE OF CONNECTICUT
DEPARTMENT OF TRANSPORTATION
BUREAU OF POLICY AND PLANNING
PLANNING INVENTORY AND DATA

TRAFFIC RECORDER DATA

TOWN OF MONTVILLE	ROUTE 395						DIRECTION N	
NB OFF RAMP TO ROUTE 2A EB (EXIT 79A)	SUN	MON	TUE	WED	THU	FRI	SAT	
DAY	0	06/16/2008	06/17/2008	06/18/2008	06/19/2008	0	0	
DATE								
TYPE								
HOUR								
	2008 ADT = 9000	ACF = NA						

12A	0	0	102	128	86	0	0	
01A	0	0	70	68	72	0	0	
02A	0	0	66	60	61	0	0	
03A	0	59	56	52	0	0	0	
04A	0	84	90	89	0	0	0	
05A	0	142	142	148	0	0	0	
06A	0	293	304	308	0	0	0	
07A	0	524	521	528	0	0	0	
08A	0	602	601	601	0	0	0	
09A	0	494	501	503	0	0	0	
10A	0	579	573	551	0	0	0	
11A	0	601	604	607	0	0	0	
12P	0	592	613	622	0	0	0	
01P	0	683	597	598	0	0	0	
02P	0	659	654	670	0	0	0	
03P	0	721	720	709	0	0	0	
04P	0	824	823	796	0	0	0	
05P	0	696	694	694	0	0	0	
06P	0	548	560	544	0	0	0	
07P	0	443	444	480	0	0	0	
08P	0	414	410	416	0	0	0	
09P	0	358	372	357	0	0	0	
10P	0	216	226	257	0	0	0	
11P	0	206	224	219	0	0	0	
TOT	0	9738	9967	10005	219	0	0	

STATE OF CONNECTICUT
DEPARTMENT OF TRANSPORTATION
BUREAU OF POLICY AND PLANNING
PLANNING INVENTORY AND DATA

TRAFFIC RECORDER DATA

TOWN OF MONTVILLE		ROUTE 395						DIRECTION N
NB ON RAMP FROM ROUTE 2A WB		SUN	MON	TUE	WED	THU	FRI	SAT
DAY	DATE	0	06/16/2008	06/17/2008	06/18/2008	06/19/2008	0	0
TYPE	HOUR	2008 ADT = 11600		ACF = NA				

12A		0	0	349	344	359	0	0
01A		0	0	177	196	200	0	0
02A		0	0	111	118	150	0	0
03A		0	0	120	119	122	0	0
04A		0	138	136	148	0	0	0
05A		0	208	211	200	0	0	0
06A		0	347	309	318	0	0	0
07A		0	534	499	524	0	0	0
08A		0	506	528	557	0	0	0
09A		0	437	465	492	0	0	0
10A		0	548	497	533	0	0	0
11A		0	551	574	564	0	0	0
12P		0	683	623	632	0	0	0
01P		0	711	759	714	0	0	0
02P		0	937	971	921	0	0	0
03P		0	1167	1178	1195	0	0	0
04P		0	1238	1236	1231	0	0	0
05P		0	1042	1041	1053	0	0	0
06P		0	662	693	763	0	0	0
07P		0	533	533	595	0	0	0
08P		0	460	556	515	0	0	0
09P		0	475	478	493	0	0	0
10P		0	355	393	406	0	0	0
11P		0	368	411	405	0	0	0
TOT		0	11900	12848	13036	831	0	0

STATE OF CONNECTICUT
DEPARTMENT OF TRANSPORTATION
BUREAU OF POLICY AND PLANNING
PLANNING INVENTORY AND DATA

TRAFFIC RECORDER DATA

TOWN OF NORWICH	ROUTE 395						DIRECTION S
SB ON RAMP FROM ROUTE 82 EB (SALEM TPKE)	SUN	MON	TUE	WED	THU	FRI	SAT
DAY	0	0	05/13/2014	05/14/2014	0	0	0
DATE	0	0	05/13/2014	05/14/2014	0	0	0
TYPE							
HOUR							
	2014 ADT = 2600		ACF = NA				

12A	0	0	0	11	0	0	0
01A	0	0	0	4	0	0	0
02A	0	0	0	4	0	0	0
03A	0	0	0	10	0	0	0
04A	0	0	0	44	0	0	0
05A	0	0	108	0	0	0	0
06A	0	0	148	0	0	0	0
07A	0	0	191	0	0	0	0
08A	0	0	185	0	0	0	0
09A	0	0	177	0	0	0	0
10A	0	0	166	0	0	0	0
11A	0	0	161	0	0	0	0
12P	0	0	196	0	0	0	0
01P	0	0	157	0	0	0	0
02P	0	0	193	0	0	0	0
03P	0	0	216	0	0	0	0
04P	0	0	239	0	0	0	0
05P	0	0	199	0	0	0	0
06P	0	0	138	0	0	0	0
07P	0	0	123	0	0	0	0
08P	0	0	94	0	0	0	0
09P	0	0	51	0	0	0	0
10P	0	0	33	0	0	0	0
11P	0	0	18	0	0	0	0
TOT	0	0	2793	73	0	0	0

STATE OF CONNECTICUT
DEPARTMENT OF TRANSPORTATION
BUREAU OF POLICY AND PLANNING
PLANNING INVENTORY AND DATA

TRAFFIC RECORDER DATA

TOWN OF NORWICH	ROUTE 395							DIRECTION S
SB OFF RAMP TO ROUTE 82 (EXIT 80)	SUN	MON	TUE	WED	THU	FRI	SAT	
DAY	0	05/12/2014	05/13/2014	05/14/2014	0	0	0	
DATE								
TYPE								
HOUR								
	2014 ADT = 5400		ACF = NA					

12A	0	0	26	17	0	0	0	
01A	0	0	23	16	0	0	0	
02A	0	0	19	17	0	0	0	
03A	0	0	16	9	0	0	0	
04A	0	0	28	31	0	0	0	
05A	0	86	89	0	0	0	0	
06A	0	196	193	0	0	0	0	
07A	0	446	491	0	0	0	0	
08A	0	554	551	0	0	0	0	
09A	0	416	463	0	0	0	0	
10A	0	349	386	0	0	0	0	
11A	0	350	397	0	0	0	0	
12P	0	356	413	0	0	0	0	
01P	0	387	377	0	0	0	0	
02P	0	371	410	0	0	0	0	
03P	0	417	425	0	0	0	0	
04P	0	474	435	0	0	0	0	
05P	0	392	408	0	0	0	0	
06P	0	277	278	0	0	0	0	
07P	0	215	188	0	0	0	0	
08P	0	137	125	0	0	0	0	
09P	0	76	115	0	0	0	0	
10P	0	56	74	0	0	0	0	
11P	0	50	39	0	0	0	0	
TOT	0	5605	5969	90	0	0	0	

STATE OF CONNECTICUT
DEPARTMENT OF TRANSPORTATION
BUREAU OF POLICY AND PLANNING
PLANNING INVENTORY AND DATA

TRAFFIC RECORDER DATA

TOWN OF NORWICH

ROUTE 395

DIRECTION S

SB ON RAMP FROM ROUTE 82 WB (SALEM TPKE)

DAY	SUN	MON	TUE	WED	THU	FRI	SAT
DATE	0	05/12/2014	05/13/2014	05/14/2014	0	0	0
TYPE							
HOUR							

2014 ADT = 4300 ACF = NA

12A	0	0	22	17	0	0	0
01A	0	0	18	16	0	0	0
02A	0	0	5	14	0	0	0
03A	0	0	17	13	0	0	0
04A	0	0	22	20	0	0	0
05A	0	75	69	0	0	0	0
06A	0	183	195	0	0	0	0
07A	0	261	266	0	0	0	0
08A	0	237	262	0	0	0	0
09A	0	252	238	0	0	0	0
10A	0	293	282	0	0	0	0
11A	0	264	287	0	0	0	0
12P	0	271	330	0	0	0	0
01P	0	310	308	0	0	0	0
02P	0	373	366	0	0	0	0
03P	0	347	362	0	0	0	0
04P	0	398	372	0	0	0	0
05P	0	368	351	0	0	0	0
06P	0	290	252	0	0	0	0
07P	0	211	238	0	0	0	0
08P	0	195	191	0	0	0	0
09P	0	111	111	0	0	0	0
10P	0	69	74	0	0	0	0
11P	0	30	49	0	0	0	0
TOT	0	4538	4687	80	0	0	0

STATE OF CONNECTICUT
 DEPARTMENT OF TRANSPORTATION
 BUREAU OF POLICY AND PLANNING
 PLANNING INVENTORY AND DATA

TRAFFIC RECORDER DATA

TOWN OF NORWICH

ROUTE 395

DIRECTION N

NB OFF RAMP TO ROUTE 82EB (EXIT 80E)

DAY	SUN	MON	TUE	WED	THU	FRI	SAT
DATE	0	05/12/2014	05/13/2014	05/14/2014	0	0	0
TYPE							
HOUR							

2014 ADT = 7200 ACF = NA

12A	0	0	48	58	0	0	0
01A	0	0	53	54	0	0	0
02A	0	0	20	20	0	0	0
03A	0	0	21	19	0	0	0
04A	0	0	26	30	0	0	0
05A	0	0	63	63	0	0	0
06A	0	169	146	0	0	0	0
07A	0	430	495	0	0	0	0
08A	0	547	609	0	0	0	0
09A	0	483	478	0	0	0	0
10A	0	395	457	0	0	0	0
11A	0	405	455	0	0	0	0
12P	0	424	494	0	0	0	0
01P	0	451	471	0	0	0	0
02P	0	519	581	0	0	0	0
03P	0	671	677	0	0	0	0
04P	0	708	659	0	0	0	0
05P	0	697	716	0	0	0	0
06P	0	455	438	0	0	0	0
07P	0	336	346	0	0	0	0
08P	0	255	278	0	0	0	0
09P	0	208	240	0	0	0	0
10P	0	124	116	0	0	0	0
11P	0	96	125	0	0	0	0
TOT	0	7373	8012	244	0	0	0

STATE OF CONNECTICUT
DEPARTMENT OF TRANSPORTATION
BUREAU OF POLICY AND PLANNING
PLANNING INVENTORY AND DATA

TRAFFIC RECORDER DATA

TOWN OF NORWICH	ROUTE 395						DIRECTION N
NB ON RAMP FROM ROUTE 82 (SALEM TURNPIKE)	SUN	MON	TUE	WED	THU	FRI	SAT
DAY	0	05/12/2014	05/13/2014	05/14/2014	0	0	0
DATE							
TYPE							
HOUR							
	2014 ADT = 5900		ACF = NA				

12A	0	0	31	22	0	0	0
01A	0	0	24	27	0	0	0
02A	0	0	17	22	0	0	0
03A	0	0	17	9	0	0	0
04A	0	0	20	21	0	0	0
05A	0	0	74	68	0	0	0
06A	0	191	186	0	0	0	0
07A	0	279	270	0	0	0	0
08A	0	341	360	0	0	0	0
09A	0	316	341	0	0	0	0
10A	0	372	384	0	0	0	0
11A	0	387	403	0	0	0	0
12P	0	399	464	0	0	0	0
01P	0	404	483	0	0	0	0
02P	0	478	527	0	0	0	0
03P	0	554	582	0	0	0	0
04P	0	616	608	0	0	0	0
05P	0	511	532	0	0	0	0
06P	0	400	349	0	0	0	0
07P	0	318	319	0	0	0	0
08P	0	248	243	0	0	0	0
09P	0	152	149	0	0	0	0
10P	0	89	101	0	0	0	0
11P	0	49	49	0	0	0	0
TOT	0	6104	6533	169	0	0	0

STATE OF CONNECTICUT
DEPARTMENT OF TRANSPORTATION
BUREAU OF POLICY AND PLANNING
PLANNING INVENTORY AND DATA

TRAFFIC RECORDER DATA

TOWN OF NORWICH	ROUTE 395						DIRECTION S
SB ON RAMP FROM RT 2 & 32 EB (VFW HIGHWAY)	SUN	MON	TUE	WED	THU	FRI	SAT
DAY	0	05/12/2014	05/13/2014	05/14/2014	0	0	0
DATE							
TYPE							
HOUR							
	2014 ADT = 10600		ACF = NA				

12A	0	0	62	64	0	0	0
01A	0	0	56	48	0	0	0
02A	0	0	46	49	0	0	0
03A	0	0	69	44	0	0	0
04A	0	0	124	119	0	0	0
05A	0	336	337	0	0	0	0
06A	0	637	621	0	0	0	0
07A	0	959	958	0	0	0	0
08A	0	880	881	0	0	0	0
09A	0	811	695	0	0	0	0
10A	0	713	666	0	0	0	0
11A	0	641	654	0	0	0	0
12P	0	658	660	0	0	0	0
01P	0	636	641	0	0	0	0
02P	0	653	716	0	0	0	0
03P	0	789	719	0	0	0	0
04P	0	857	897	0	0	0	0
05P	0	799	814	0	0	0	0
06P	0	568	637	0	0	0	0
07P	0	377	374	0	0	0	0
08P	0	291	329	0	0	0	0
09P	0	224	246	0	0	0	0
10P	0	159	228	0	0	0	0
11P	0	117	127	0	0	0	0
TOT	0	11105	11557	324	0	0	0

STATE OF CONNECTICUT
DEPARTMENT OF TRANSPORTATION
BUREAU OF POLICY AND PLANNING
PLANNING INVENTORY AND DATA

TRAFFIC RECORDER DATA

TOWN OF NORWICH

ROUTE 395

DIRECTION S

SB OFF RAMP TO RT 2 & 32 EB (EXIT 81)

DAY	SUN	MON	TUE	WED	THU	FRI	SAT
DATE	0	0	05/13/2014	05/14/2014	0	0	0
TYPE							
HOUR							

2014 ADT = 3200

ACF = NA

12A	0	0	0	31	0	0	0
01A	0	0	0	19	0	0	0
02A	0	0	0	13	0	0	0
03A	0	0	0	14	0	0	0
04A	0	0	11	17	0	0	0
05A	0	0	62	0	0	0	0
06A	0	0	234	0	0	0	0
07A	0	0	324	0	0	0	0
08A	0	0	307	0	0	0	0
09A	0	0	186	0	0	0	0
10A	0	0	196	0	0	0	0
11A	0	0	189	0	0	0	0
12P	0	0	194	0	0	0	0
01P	0	0	244	0	0	0	0
02P	0	0	240	0	0	0	0
03P	0	0	271	0	0	0	0
04P	0	0	227	0	0	0	0
05P	0	0	223	0	0	0	0
06P	0	0	144	0	0	0	0
07P	0	0	116	0	0	0	0
08P	0	0	96	0	0	0	0
09P	0	0	51	0	0	0	0
10P	0	0	49	0	0	0	0
11P	0	0	34	0	0	0	0
TOT	0	0	3398	94	0	0	0

STATE OF CONNECTICUT
DEPARTMENT OF TRANSPORTATION
BUREAU OF POLICY AND PLANNING
PLANNING INVENTORY AND DATA

TRAFFIC RECORDER DATA

TOWN OF NORWICH	ROUTE 395							DIRECTION S
SB ON RAMP FROM ROUTES 2 & 32 WB	SUN	MON	TUE	WED	THU	FRI	SAT	
DAY	0	05/19/2014	05/20/2014	05/21/2014	0	0	0	
DATE								
TYPE								
HOUR								
	2014 ADT = 4500		ACF = NA					

12A	0	0	47	40	0	0	0	
01A	0	0	23	20	0	0	0	
02A	0	0	7	8	0	0	0	
03A	0	0	23	21	0	0	0	
04A	0	0	56	56	0	0	0	
05A	0	105	95	0	0	0	0	
06A	0	190	198	0	0	0	0	
07A	0	347	357	0	0	0	0	
08A	0	329	321	0	0	0	0	
09A	0	236	237	0	0	0	0	
10A	0	273	272	0	0	0	0	
11A	0	290	295	0	0	0	0	
12P	0	301	308	0	0	0	0	
01P	0	320	322	0	0	0	0	
02P	0	353	346	0	0	0	0	
03P	0	373	372	0	0	0	0	
04P	0	428	419	0	0	0	0	
05P	0	228	406	0	0	0	0	
06P	0	388	210	0	0	0	0	
07P	0	184	180	0	0	0	0	
08P	0	179	169	0	0	0	0	
09P	0	103	92	0	0	0	0	
10P	0	68	62	0	0	0	0	
11P	0	61	62	0	0	0	0	
TOT	0	4756	4879	145	0	0	0	

STATE OF CONNECTICUT
DEPARTMENT OF TRANSPORTATION
BUREAU OF POLICY AND PLANNING
PLANNING INVENTORY AND DATA

TRAFFIC RECORDER DATA

TOWN OF NORWICH		ROUTE 395						DIRECTION N
NB OFF RAMP TO ROUTE 2 & 32 EB (EXIT 81E)		SUN	MON	TUE	WED	THU	FRI	SAT
DAY	DATE	0	0	05/13/2014	05/14/2014	0	0	0
TYPE	HOUR	2014 ADT = 4100		ACF = NA		*****		
	12A	0	0	0	28	0	0	0
	01A	0	0	0	17	0	0	0
	02A	0	0	0	17	0	0	0
	03A	0	0	0	4	0	0	0
	04A	0	0	0	13	0	0	0
	05A	0	0	48	39	0	0	0
	06A	0	0	222	0	0	0	0
	07A	0	0	305	0	0	0	0
	08A	0	0	336	0	0	0	0
	09A	0	0	235	0	0	0	0
	10A	0	0	237	0	0	0	0
	11A	0	0	238	0	0	0	0
	12P	0	0	228	0	0	0	0
	01P	0	0	269	0	0	0	0
	02P	0	0	333	0	0	0	0
	03P	0	0	405	0	0	0	0
	04P	0	0	364	0	0	0	0
	05P	0	0	383	0	0	0	0
	06P	0	0	216	0	0	0	0
	07P	0	0	171	0	0	0	0
	08P	0	0	127	0	0	0	0
	09P	0	0	96	0	0	0	0
	10P	0	0	70	0	0	0	0
	11P	0	0	49	0	0	0	0
	TOT	0	0	4332	118	0	0	0

STATE OF CONNECTICUT
DEPARTMENT OF TRANSPORTATION
BUREAU OF POLICY AND PLANNING
PLANNING INVENTORY AND DATA

TRAFFIC RECORDER DATA

TOWN OF NORWICH

ROUTE 395

DIRECTION N

NB ON RAMP FROM ROUTE 2 & 32 EB

DAY	SUN	MON	TUE	WED	THU	FRI	SAT
DATE	0	0	05/13/2014	05/14/2014	0	0	0
TYPE							
HOUR							

2014 ADT = 5500 ACF = NA

12A	0	0	0	64	0	0	0
01A	0	0	0	47	0	0	0
02A	0	0	0	51	0	0	0
03A	0	0	0	78	0	0	0
04A	0	0	0	71	0	0	0
05A	0	0	153	128	0	0	0
06A	0	0	267	0	0	0	0
07A	0	0	369	0	0	0	0
08A	0	0	359	0	0	0	0
09A	0	0	369	0	0	0	0
10A	0	0	338	0	0	0	0
11A	0	0	322	0	0	0	0
12P	0	0	343	0	0	0	0
01P	0	0	331	0	0	0	0
02P	0	0	387	0	0	0	0
03P	0	0	463	0	0	0	0
04P	0	0	477	0	0	0	0
05P	0	0	487	0	0	0	0
06P	0	0	294	0	0	0	0
07P	0	0	178	0	0	0	0
08P	0	0	160	0	0	0	0
09P	0	0	149	0	0	0	0
10P	0	0	96	0	0	0	0
11P	0	0	94	0	0	0	0
TOT	0	0	5636	439	0	0	0

STATE OF CONNECTICUT
DEPARTMENT OF TRANSPORTATION
BUREAU OF POLICY AND PLANNING
PLANNING INVENTORY AND DATA

TRAFFIC RECORDER DATA

TOWN OF NORWICH

ROUTE 395

DIRECTION N

NB OFF RAMP TO ROUTE 2 & 32 WB (EXIT 81W)

DAY	SUN	MON	TUE	WED	THU	FRI	SAT
DATE	0	0	05/13/2014	05/14/2014	0	0	0
TYPE							
HOUR							

2014 ADT = 10600

ACF = NA

12A	0	0	0	165	0	0	0
01A	0	0	0	138	0	0	0
02A	0	0	0	100	0	0	0
03A	0	0	0	97	0	0	0
04A	0	0	0	117	0	0	0
05A	0	0	161	172	0	0	0
06A	0	0	489	0	0	0	0
07A	0	0	667	0	0	0	0
08A	0	0	645	0	0	0	0
09A	0	0	519	0	0	0	0
10A	0	0	545	0	0	0	0
11A	0	0	558	0	0	0	0
12P	0	0	607	0	0	0	0
01P	0	0	688	0	0	0	0
02P	0	0	804	0	0	0	0
03P	0	0	1029	0	0	0	0
04P	0	0	1054	0	0	0	0
05P	0	0	900	0	0	0	0
06P	0	0	594	0	0	0	0
07P	0	0	430	0	0	0	0
08P	0	0	400	0	0	0	0
09P	0	0	315	0	0	0	0
10P	0	0	247	0	0	0	0
11P	0	0	212	0	0	0	0
TOT	0	0	10864	789	0	0	0

STATE OF CONNECTICUT
DEPARTMENT OF TRANSPORTATION
BUREAU OF POLICY AND PLANNING
PLANNING INVENTORY AND DATA

TRAFFIC RECORDER DATA

TOWN OF NORWICH	ROUTE 395						DIRECTION S
SB OFF RAMP TO SR 642 (X82 WEST TOWN ST)	SUN	MON	TUE	WED	THU	FRI	SAT
DAY	0	05/12/2014	05/13/2014	05/14/2014	0	0	0
DATE							
TYPE							
HOUR							
	2014 ADT = 6800	ACF = NA					

12A	0	0	22	47	0	0	0
01A	0	0	31	31	0	0	0
02A	0	0	35	37	0	0	0
03A	0	0	62	34	0	0	0
04A	0	0	117	119	0	0	0
05A	0	312	306	0	0	0	0
06A	0	544	571	0	0	0	0
07A	0	639	710	0	0	0	0
08A	0	568	651	0	0	0	0
09A	0	441	490	0	0	0	0
10A	0	355	444	0	0	0	0
11A	0	344	403	0	0	0	0
12P	0	367	434	0	0	0	0
01P	0	433	423	0	0	0	0
02P	0	455	462	0	0	0	0
03P	0	455	486	0	0	0	0
04P	0	461	511	0	0	0	0
05P	0	442	436	0	0	0	0
06P	0	365	348	0	0	0	0
07P	0	243	246	0	0	0	0
08P	0	186	179	0	0	0	0
09P	0	124	134	0	0	0	0
10P	0	99	112	0	0	0	0
11P	0	57	48	0	0	0	0
TOT	0	6890	7661	268	0	0	0

STATE OF CONNECTICUT
DEPARTMENT OF TRANSPORTATION
BUREAU OF POLICY AND PLANNING
PLANNING INVENTORY AND DATA

TRAFFIC RECORDER DATA

TOWN OF NORWICH	ROUTE 395						DIRECTION S
SB ON RAMP FROM SR 642 (WEST TOWN ST)	SUN	MON	TUE	WED	THU	FRI	SAT
DAY	0	05/12/2014	05/13/2014	05/14/2014	0	0	0
DATE							
TYPE							
HOUR							
	2014 ADT = 3100	ACF = NA					

12A	0	0	11	5	0	0	0
01A	0	0	5	18	0	0	0
02A	0	0	15	10	0	0	0
03A	0	0	13	13	0	0	0
04A	0	0	35	28	0	0	0
05A	0	117	118	0	0	0	0
06A	0	158	162	0	0	0	0
07A	0	235	262	0	0	0	0
08A	0	229	229	0	0	0	0
09A	0	217	213	0	0	0	0
10A	0	177	201	0	0	0	0
11A	0	205	222	0	0	0	0
12P	0	200	200	0	0	0	0
01P	0	219	267	0	0	0	0
02P	0	217	256	0	0	0	0
03P	0	256	313	0	0	0	0
04P	0	286	277	0	0	0	0
05P	0	226	245	0	0	0	0
06P	0	156	174	0	0	0	0
07P	0	96	73	0	0	0	0
08P	0	70	72	0	0	0	0
09P	0	38	42	0	0	0	0
10P	0	36	36	0	0	0	0
11P	0	23	20	0	0	0	0
TOT	0	3161	3461	74	0	0	0

STATE OF CONNECTICUT
DEPARTMENT OF TRANSPORTATION
BUREAU OF POLICY AND PLANNING
PLANNING INVENTORY AND DATA

TRAFFIC RECORDER DATA

TOWN OF NORWICH	ROUTE 395						DIRECTION N
NB OFF RAMP TO SR642(EXIT 82 WEST TOWN ST)	SUN	MON	TUE	WED	THU	FRI	SAT
DAY	0	05/12/2014	05/13/2014	05/14/2014	0	0	0
DATE							
TYPE							
HOUR							
	2014 ADT = 3400		ACF = NA				

12A	0	0	22	27	0	0	0
01A	0	0	13	21	0	0	0
02A	0	0	8	14	0	0	0
03A	0	0	14	3	0	0	0
04A	0	0	17	16	0	0	0
05A	0	0	57	52	0	0	0
06A	0	112	108	0	0	0	0
07A	0	248	277	0	0	0	0
08A	0	293	275	0	0	0	0
09A	0	225	252	0	0	0	0
10A	0	207	224	0	0	0	0
11A	0	165	203	0	0	0	0
12P	0	221	219	0	0	0	0
01P	0	237	251	0	0	0	0
02P	0	248	262	0	0	0	0
03P	0	342	333	0	0	0	0
04P	0	326	300	0	0	0	0
05P	0	264	251	0	0	0	0
06P	0	196	167	0	0	0	0
07P	0	122	134	0	0	0	0
08P	0	119	119	0	0	0	0
09P	0	71	80	0	0	0	0
10P	0	51	51	0	0	0	0
11P	0	58	41	0	0	0	0
TOT	0	3505	3678	133	0	0	0

STATE OF CONNECTICUT
DEPARTMENT OF TRANSPORTATION
BUREAU OF POLICY AND PLANNING
PLANNING INVENTORY AND DATA

TRAFFIC RECORDER DATA

TOWN OF NORWICH

ROUTE 395

DIRECTION N

NB ON RAMP FROM SR 642 (WEST TOWN ST)

DAY	SUN	MON	TUE	WED	THU	FRI	SAT
DATE	0	05/12/2014	05/13/2014	05/14/2014	0	0	0
TYPE							
HOUR							

2014 ADT = 4300 ACF = NA

12A	0	0	27	29	0	0	0
01A	0	0	22	24	0	0	0
02A	0	0	16	14	0	0	0
03A	0	0	25	24	0	0	0
04A	0	0	25	22	0	0	0
05A	0	0	51	62	0	0	0
06A	0	111	133	0	0	0	0
07A	0	177	167	0	0	0	0
08A	0	162	169	0	0	0	0
09A	0	228	242	0	0	0	0
10A	0	241	248	0	0	0	0
11A	0	251	268	0	0	0	0
12P	0	235	259	0	0	0	0
01P	0	255	309	0	0	0	0
02P	0	350	387	0	0	0	0
03P	0	473	505	0	0	0	0
04P	0	558	581	0	0	0	0
05P	0	491	464	0	0	0	0
06P	0	285	253	0	0	0	0
07P	0	202	197	0	0	0	0
08P	0	170	133	0	0	0	0
09P	0	103	89	0	0	0	0
10P	0	56	77	0	0	0	0
11P	0	68	70	0	0	0	0
TOT	0	4416	4717	175	0	0	0

STATE OF CONNECTICUT
DEPARTMENT OF TRANSPORTATION
BUREAU OF POLICY AND PLANNING
PLANNING INVENTORY AND DATA

TRAFFIC RECORDER DATA

TOWN OF NORWICH	ROUTE 395						DIRECTION S
SB ON RAMP FROM ROUTE 97	SUN	MON	TUE	WED	THU	FRI	SAT
DAY	0	0	05/13/2014	05/14/2014	05/15/2014	0	0
DATE	0	0	05/13/2014	05/14/2014	05/15/2014	0	0
TYPE							
HOUR							
	2014 ADT = 3000		ACF = NA				

12A	0	0	0	13	13	0	0
01A	0	0	0	17	12	0	0
02A	0	0	0	6	14	0	0
03A	0	0	0	22	19	0	0
04A	0	0	0	64	67	0	0
05A	0	0	0	190	171	0	0
06A	0	0	263	269	0	0	0
07A	0	0	339	353	0	0	0
08A	0	0	260	292	0	0	0
09A	0	0	179	171	0	0	0
10A	0	0	142	155	0	0	0
11A	0	0	158	143	0	0	0
12P	0	0	135	175	0	0	0
01P	0	0	183	163	0	0	0
02P	0	0	201	196	0	0	0
03P	0	0	209	189	0	0	0
04P	0	0	216	229	0	0	0
05P	0	0	188	227	0	0	0
06P	0	0	100	145	0	0	0
07P	0	0	88	89	0	0	0
08P	0	0	78	83	0	0	0
09P	0	0	41	59	0	0	0
10P	0	0	56	44	0	0	0
11P	0	0	51	52	0	0	0
TOT	0	0	2887	3346	296	0	0

STATE OF CONNECTICUT
DEPARTMENT OF TRANSPORTATION
BUREAU OF POLICY AND PLANNING
PLANNING INVENTORY AND DATA

TRAFFIC RECORDER DATA

TOWN OF NORWICH

ROUTE 395

DIRECTION S

SB OFF RAMP TO ROUTE 97 (EXIT 83)

DAY	SUN	MON	TUE	WED	THU	FRI	SAT
DATE	0	0	05/13/2014	05/14/2014	0	0	0
TYPE							
HOUR							

2014 ADT = 2300 ACF = NA

12A	0	0	0	18	0	0	0
01A	0	0	0	9	0	0	0
02A	0	0	0	12	0	0	0
03A	0	0	0	7	0	0	0
04A	0	0	0	17	0	0	0
05A	0	0	0	52	0	0	0
06A	0	0	122	129	0	0	0
07A	0	0	173	153	0	0	0
08A	0	0	143	159	0	0	0
09A	0	0	112	120	0	0	0
10A	0	0	123	130	0	0	0
11A	0	0	128	141	0	0	0
12P	0	0	166	128	0	0	0
01P	0	0	151	156	0	0	0
02P	0	0	171	190	0	0	0
03P	0	0	188	222	0	0	0
04P	0	0	236	193	0	0	0
05P	0	0	166	226	0	0	0
06P	0	0	142	176	0	0	0
07P	0	0	130	0	0	0	0
08P	0	0	83	0	0	0	0
09P	0	0	73	0	0	0	0
10P	0	0	36	0	0	0	0
11P	0	0	29	0	0	0	0
TOT	0	0	2372	2238	0	0	0

STATE OF CONNECTICUT
DEPARTMENT OF TRANSPORTATION
BUREAU OF POLICY AND PLANNING
PLANNING INVENTORY AND DATA

TRAFFIC RECORDER DATA

TOWN OF NORWICH

ROUTE 395

DIRECTION N

NB ON RAMP FROM ROUTE 97

DAY	SUN	MON	TUE	WED	THU	FRI	SAT
DATE	0	0	05/13/2014	05/14/2014	05/15/2014	0	0
TYPE							
HOUR							

2014 ADT = 2100 ACF = NA

12A	0	0	0	22	12	0	0
01A	0	0	0	7	11	0	0
02A	0	0	0	9	7	0	0
03A	0	0	0	7	7	0	0
04A	0	0	0	18	24	0	0
05A	0	0	0	65	47	0	0
06A	0	0	105	103	0	0	0
07A	0	0	122	123	0	0	0
08A	0	0	138	149	0	0	0
09A	0	0	131	126	0	0	0
10A	0	0	118	132	0	0	0
11A	0	0	125	135	0	0	0
12P	0	0	107	139	0	0	0
01P	0	0	109	148	0	0	0
02P	0	0	174	170	0	0	0
03P	0	0	199	183	0	0	0
04P	0	0	216	195	0	0	0
05P	0	0	180	191	0	0	0
06P	0	0	138	137	0	0	0
07P	0	0	111	85	0	0	0
08P	0	0	96	77	0	0	0
09P	0	0	44	50	0	0	0
10P	0	0	28	24	0	0	0
11P	0	0	23	23	0	0	0
TOT	0	0	2164	2318	108	0	0

STATE OF CONNECTICUT
DEPARTMENT OF TRANSPORTATION
BUREAU OF POLICY AND PLANNING
PLANNING INVENTORY AND DATA

TRAFFIC RECORDER DATA

TOWN OF NORWICH	ROUTE 395						DIRECTION N
NB OFF RAMP TO ROUTE 97 (EXIT 83)	SUN	MON	TUE	WED	THU	FRI	SAT
DAY	0	0	05/13/2014	05/14/2014	05/15/2014	0	0
DATE							
TYPE							
HOUR							
	2014 ADT = 2700		ACF = NA				

12A	0	0	0	42	53	0	0
01A	0	0	0	19	19	0	0
02A	0	0	0	28	30	0	0
03A	0	0	0	30	18	0	0
04A	0	0	0	28	22	0	0
05A	0	0	0	37	43	0	0
06A	0	0	73	73	0	0	0
07A	0	0	120	118	0	0	0
08A	0	0	127	118	0	0	0
09A	0	0	125	105	0	0	0
10A	0	0	102	117	0	0	0
11A	0	0	137	135	0	0	0
12P	0	0	144	149	0	0	0
01P	0	0	156	142	0	0	0
02P	0	0	239	230	0	0	0
03P	0	0	318	285	0	0	0
04P	0	0	310	349	0	0	0
05P	0	0	276	295	0	0	0
06P	0	0	182	185	0	0	0
07P	0	0	133	158	0	0	0
08P	0	0	89	141	0	0	0
09P	0	0	85	100	0	0	0
10P	0	0	86	66	0	0	0
11P	0	0	61	68	0	0	0
TOT	0	0	2763	3018	185	0	0

STATE OF CONNECTICUT
 DEPARTMENT OF TRANSPORTATION
 BUREAU OF POLICY AND PLANNING
 PLANNING INVENTORY AND DATA

TRAFFIC RECORDER DATA

TOWN OF NORWICH

ROUTE 395

DIRECTION S

(A RAMP) SB EXIT TO RTE 97

DAY	SUN	MON	TUE	WED	THU	FRI	SAT
DATE	0	0	05/13/2014	05/14/2014	05/15/2014	0	0
TYPE							
HOUR							

2014 ADT = 1300 ACF = NA

12A	0	0	0	10	7	0	0
01A	0	0	0	3	5	0	0
02A	0	0	0	6	2	0	0
03A	0	0	0	6	9	0	0
04A	0	0	0	11	11	0	0
05A	0	0	0	44	40	0	0
06A	0	0	79	90	0	0	0
07A	0	0	109	105	0	0	0
08A	0	0	93	100	0	0	0
09A	0	0	51	57	0	0	0
10A	0	0	57	73	0	0	0
11A	0	0	79	75	0	0	0
12P	0	0	85	72	0	0	0
01P	0	0	92	85	0	0	0
02P	0	0	108	107	0	0	0
03P	0	0	100	122	0	0	0
04P	0	0	139	95	0	0	0
05P	0	0	74	87	0	0	0
06P	0	0	59	94	0	0	0
07P	0	0	66	50	0	0	0
08P	0	0	40	49	0	0	0
09P	0	0	33	27	0	0	0
10P	0	0	11	18	0	0	0
11P	0	0	14	25	0	0	0
TOT	0	0	1289	1411	74	0	0

STATE OF CONNECTICUT
 DEPARTMENT OF TRANSPORTATION
 BUREAU OF POLICY AND PLANNING
 PLANNING INVENTORY AND DATA

TRAFFIC RECORDER DATA

TOWN OF NORWICH	ROUTE 395							DIRECTION S
SB ON RAMP FROM ROUTE 82 EB (SALEM TPKE)	SUN	MON	TUE	WED	THU	FRI	SAT	
DAY	0	05/23/2011	05/24/2011	0	0	0	0	
DATE								
TYPE								
HOUR								
	2011 ADT = 2200		ACF = NA					

12A	0	0	7	0	0	0	0	
01A	0	14	0	0	0	0	0	
02A	0	4	0	0	0	0	0	
03A	0	11	0	0	0	0	0	
04A	0	23	0	0	0	0	0	
05A	0	69	0	0	0	0	0	
06A	0	146	0	0	0	0	0	
07A	0	170	0	0	0	0	0	
08A	0	162	0	0	0	0	0	
09A	0	133	0	0	0	0	0	
10A	0	146	0	0	0	0	0	
11A	0	147	0	0	0	0	0	
12P	0	158	0	0	0	0	0	
01P	0	136	0	0	0	0	0	
02P	0	166	0	0	0	0	0	
03P	0	196	0	0	0	0	0	
04P	0	182	0	0	0	0	0	
05P	0	167	0	0	0	0	0	
06P	0	148	0	0	0	0	0	
07P	0	116	0	0	0	0	0	
08P	0	75	0	0	0	0	0	
09P	0	37	0	0	0	0	0	
10P	0	21	0	0	0	0	0	
11P	0	20	0	0	0	0	0	
TOT	0	2447	7	0	0	0	0	

STATE OF CONNECTICUT
 DEPARTMENT OF TRANSPORTATION
 BUREAU OF POLICY AND PLANNING
 PLANNING INVENTORY AND DATA

TRAFFIC RECORDER DATA

TOWN OF NORWICH	ROUTE 395							DIRECTION S
SB OFF RAMP TO ROUTE 82 (EXIT 80)	SUN	MON	TUE	WED	THU	FRI	SAT	
DAY	0	05/23/2011	05/24/2011	0	0	0	0	
DATE								
TYPE								
HOUR								
	2011 ADT = 5600		ACF = NA					

12A	0	0	27	0	0	0	0	
01A	0	18	0	0	0	0	0	
02A	0	18	0	0	0	0	0	
03A	0	21	0	0	0	0	0	
04A	0	33	0	0	0	0	0	
05A	0	81	0	0	0	0	0	
06A	0	202	0	0	0	0	0	
07A	0	522	0	0	0	0	0	
08A	0	486	0	0	0	0	0	
09A	0	411	0	0	0	0	0	
10A	0	423	0	0	0	0	0	
11A	0	406	0	0	0	0	0	
12P	0	393	0	0	0	0	0	
01P	0	403	0	0	0	0	0	
02P	0	461	0	0	0	0	0	
03P	0	497	0	0	0	0	0	
04P	0	422	0	0	0	0	0	
05P	0	415	0	0	0	0	0	
06P	0	337	0	0	0	0	0	
07P	0	231	0	0	0	0	0	
08P	0	169	0	0	0	0	0	
09P	0	120	0	0	0	0	0	
10P	0	74	0	0	0	0	0	
11P	0	54	0	0	0	0	0	
TOT	0	6197	27	0	0	0	0	

STATE OF CONNECTICUT
DEPARTMENT OF TRANSPORTATION
BUREAU OF POLICY AND PLANNING
PLANNING INVENTORY AND DATA

TRAFFIC RECORDER DATA

TOWN OF NORWICH	ROUTE 395							DIRECTION S
SB ON RAMP FROM ROUTE 82 WB (SALEM TPKE)	SUN	MON	TUE	WED	THU	FRI	SAT	
DAY	0	05/23/2011	05/24/2011	0	0	0	0	
DATE								
TYPE								
HOUR								
	2011 ADT = 3800		ACF = NA					

12A	0	0	20	0	0	0	0	
01A	0	21	0	0	0	0	0	
02A	0	8	0	0	0	0	0	
03A	0	21	0	0	0	0	0	
04A	0	36	0	0	0	0	0	
05A	0	91	0	0	0	0	0	
06A	0	186	0	0	0	0	0	
07A	0	294	0	0	0	0	0	
08A	0	266	0	0	0	0	0	
09A	0	228	0	0	0	0	0	
10A	0	225	0	0	0	0	0	
11A	0	273	0	0	0	0	0	
12P	0	300	0	0	0	0	0	
01P	0	284	0	0	0	0	0	
02P	0	306	0	0	0	0	0	
03P	0	363	0	0	0	0	0	
04P	0	347	0	0	0	0	0	
05P	0	299	0	0	0	0	0	
06P	0	204	0	0	0	0	0	
07P	0	164	0	0	0	0	0	
08P	0	91	0	0	0	0	0	
09P	0	70	0	0	0	0	0	
10P	0	75	0	0	0	0	0	
11P	0	44	0	0	0	0	0	
TOT	0	4196	20	0	0	0	0	

STATE OF CONNECTICUT
DEPARTMENT OF TRANSPORTATION
BUREAU OF POLICY AND PLANNING
PLANNING INVENTORY AND DATA

TRAFFIC RECORDER DATA

TOWN OF NORWICH	ROUTE 395						DIRECTION N	
NB OFF RAMP TO ROUTE 82EB (EXIT 80E)	SUN	MON	TUE	WED	THU	FRI	SAT	
DAY	0	05/23/2011	05/24/2011	05/25/2011	05/26/2011	0	0	
DATE								
TYPE								
HOUR								
	2011 ADT = 5800	ACF = NA						

12A	0	0	76	71	76	0	0	
01A	0	36	34	35	37	0	0	
02A	0	21	29	27	0	0	0	
03A	0	26	24	27	0	0	0	
04A	0	26	25	36	0	0	0	
05A	0	52	58	49	0	0	0	
06A	0	110	120	129	0	0	0	
07A	0	326	341	323	0	0	0	
08A	0	416	339	419	0	0	0	
09A	0	303	313	307	0	0	0	
10A	0	318	324	316	0	0	0	
11A	0	344	334	334	0	0	0	
12P	0	379	377	369	0	0	0	
01P	0	415	418	411	0	0	0	
02P	0	442	453	425	0	0	0	
03P	0	628	627	621	0	0	0	
04P	0	659	648	652	0	0	0	
05P	0	613	610	618	0	0	0	
06P	0	374	379	376	0	0	0	
07P	0	287	288	277	0	0	0	
08P	0	213	203	223	0	0	0	
09P	0	180	177	173	0	0	0	
10P	0	101	117	113	0	0	0	
11P	0	118	129	121	0	0	0	
TOT	0	6387	6443	6452	113	0	0	

STATE OF CONNECTICUT
DEPARTMENT OF TRANSPORTATION
BUREAU OF POLICY AND PLANNING
PLANNING INVENTORY AND DATA

TRAFFIC RECORDER DATA

TOWN OF NORWICH	ROUTE 395							DIRECTION N
NB ON RAMP FROM ROUTE 82 (SALEM TURNPIKE)	SUN	MON	TUE	WED	THU	FRI	SAT	
DAY	0	05/23/2011	05/24/2011	0	0	0	0	
DATE								
TYPE								
HOUR								
	2011 ADT = 5500		ACF = NA					

12A	0	0	43	0	0	0	0	
01A	0	25	0	0	0	0	0	
02A	0	21	0	0	0	0	0	
03A	0	17	0	0	0	0	0	
04A	0	29	0	0	0	0	0	
05A	0	95	0	0	0	0	0	
06A	0	187	0	0	0	0	0	
07A	0	261	0	0	0	0	0	
08A	0	330	0	0	0	0	0	
09A	0	293	0	0	0	0	0	
10A	0	335	0	0	0	0	0	
11A	0	389	0	0	0	0	0	
12P	0	421	0	0	0	0	0	
01P	0	468	0	0	0	0	0	
02P	0	458	0	0	0	0	0	
03P	0	563	0	0	0	0	0	
04P	0	466	0	0	0	0	0	
05P	0	486	0	0	0	0	0	
06P	0	394	0	0	0	0	0	
07P	0	258	0	0	0	0	0	
08P	0	221	0	0	0	0	0	
09P	0	151	0	0	0	0	0	
10P	0	94	0	0	0	0	0	
11P	0	56	0	0	0	0	0	
TOT	0	6018	43	0	0	0	0	

STATE OF CONNECTICUT
DEPARTMENT OF TRANSPORTATION
BUREAU OF POLICY AND PLANNING
PLANNING INVENTORY AND DATA

TRAFFIC RECORDER DATA

TOWN OF NORWICH	ROUTE 395						DIRECTION S
SB ON RAMP FROM RT 2 & 32 EB (VFW HIGHWAY)	SUN	MON	TUE	WED	THU	FRI	SAT
DAY	0	0	0	0	05/26/2011	05/27/2011	0
DATE							
TYPE							
HOUR							
	2011 ADT = 11200		ACF = NA				

12A	0	0	0	0	0	81	0
01A	0	0	0	0	0	69	0
02A	0	0	0	0	0	52	0
03A	0	0	0	0	0	75	0
04A	0	0	0	0	0	135	0
05A	0	0	0	0	361	0	0
06A	0	0	0	0	698	0	0
07A	0	0	0	0	973	0	0
08A	0	0	0	0	895	0	0
09A	0	0	0	0	835	0	0
10A	0	0	0	0	733	0	0
11A	0	0	0	0	709	0	0
12P	0	0	0	0	655	0	0
01P	0	0	0	0	671	0	0
02P	0	0	0	0	694	0	0
03P	0	0	0	0	786	0	0
04P	0	0	0	0	905	0	0
05P	0	0	0	0	896	0	0
06P	0	0	0	0	679	0	0
07P	0	0	0	0	469	0	0
08P	0	0	0	0	433	0	0
09P	0	0	0	0	274	0	0
10P	0	0	0	0	199	0	0
11P	0	0	0	0	152	0	0
TOT	0	0	0	0	12017	412	0

STATE OF CONNECTICUT
DEPARTMENT OF TRANSPORTATION
BUREAU OF POLICY AND PLANNING
PLANNING INVENTORY AND DATA

TRAFFIC RECORDER DATA

TOWN OF NORWICH	ROUTE 395							DIRECTION S
SB OFF RAMP TO RT 2 & 32 EB (EXIT 81)	SUN	MON	TUE	WED	THU	FRI	SAT	
DAY	0	05/23/2011	05/24/2011	0	0	0	0	
DATE								
TYPE								
HOUR								
	2011 ADT = 3100		ACF = NA					

12A	0	0	23	0	0	0	0	
01A	0	27	0	0	0	0	0	
02A	0	7	0	0	0	0	0	
03A	0	13	0	0	0	0	0	
04A	0	14	0	0	0	0	0	
05A	0	61	0	0	0	0	0	
06A	0	217	0	0	0	0	0	
07A	0	329	0	0	0	0	0	
08A	0	317	0	0	0	0	0	
09A	0	243	0	0	0	0	0	
10A	0	232	0	0	0	0	0	
11A	0	188	0	0	0	0	0	
12P	0	183	0	0	0	0	0	
01P	0	219	0	0	0	0	0	
02P	0	277	0	0	0	0	0	
03P	0	248	0	0	0	0	0	
04P	0	222	0	0	0	0	0	
05P	0	180	0	0	0	0	0	
06P	0	142	0	0	0	0	0	
07P	0	97	0	0	0	0	0	
08P	0	69	0	0	0	0	0	
09P	0	53	0	0	0	0	0	
10P	0	44	0	0	0	0	0	
11P	0	30	0	0	0	0	0	
TOT	0	3412	23	0	0	0	0	

STATE OF CONNECTICUT
DEPARTMENT OF TRANSPORTATION
BUREAU OF POLICY AND PLANNING
PLANNING INVENTORY AND DATA

TRAFFIC RECORDER DATA

TOWN OF NORWICH

ROUTE 395

DIRECTION S

SB ON RAMP FROM ROUTES 2 & 32 WB

DAY	SUN	MON	TUE	WED	THU	FRI	SAT
DATE	0	0	0	0	05/26/2011	05/27/2011	0
TYPE							
HOUR							

2011 ADT = 3900

ACF = NA

12A	0	0	0	0	0	28	0
01A	0	0	0	0	0	16	0
02A	0	0	0	0	0	14	0
03A	0	0	0	0	0	10	0
04A	0	0	0	0	0	27	0
05A	0	0	0	0	85	0	0
06A	0	0	0	0	202	0	0
07A	0	0	0	0	291	0	0
08A	0	0	0	0	290	0	0
09A	0	0	0	0	247	0	0
10A	0	0	0	0	209	0	0
11A	0	0	0	0	245	0	0
12P	0	0	0	0	228	0	0
01P	0	0	0	0	249	0	0
02P	0	0	0	0	344	0	0
03P	0	0	0	0	399	0	0
04P	0	0	0	0	378	0	0
05P	0	0	0	0	343	0	0
06P	0	0	0	0	230	0	0
07P	0	0	0	0	146	0	0
08P	0	0	0	0	148	0	0
09P	0	0	0	0	81	0	0
10P	0	0	0	0	69	0	0
11P	0	0	0	0	48	0	0
TOT	0	0	0	0	4232	95	0

STATE OF CONNECTICUT
DEPARTMENT OF TRANSPORTATION
BUREAU OF POLICY AND PLANNING
PLANNING INVENTORY AND DATA

TRAFFIC RECORDER DATA

TOWN OF NORWICH

ROUTE 395

DIRECTION N

NB OFF RAMP TO ROUTE 2 & 32 EB (EXIT 81E)

DAY	SUN	MON	TUE	WED	THU	FRI	SAT
DATE	0	0	05/24/2011	05/25/2011	0	0	0
TYPE							
HOUR							

2011 ADT = 4000 ACF = NA

12A	0	0	0	22	0	0	0
01A	0	0	0	8	0	0	0
02A	0	0	0	14	0	0	0
03A	0	0	0	9	0	0	0
04A	0	0	0	12	0	0	0
05A	0	0	38	0	0	0	0
06A	0	0	181	0	0	0	0
07A	0	0	307	0	0	0	0
08A	0	0	280	0	0	0	0
09A	0	0	247	0	0	0	0
10A	0	0	228	0	0	0	0
11A	0	0	215	0	0	0	0
12P	0	0	260	0	0	0	0
01P	0	0	279	0	0	0	0
02P	0	0	373	0	0	0	0
03P	0	0	374	0	0	0	0
04P	0	0	418	0	0	0	0
05P	0	0	369	0	0	0	0
06P	0	0	223	0	0	0	0
07P	0	0	156	0	0	0	0
08P	0	0	140	0	0	0	0
09P	0	0	117	0	0	0	0
10P	0	0	66	0	0	0	0
11P	0	0	59	0	0	0	0
TOT	0	0	4330	65	0	0	0

STATE OF CONNECTICUT
DEPARTMENT OF TRANSPORTATION
BUREAU OF POLICY AND PLANNING
PLANNING INVENTORY AND DATA

TRAFFIC RECORDER DATA

TOWN OF NORWICH	ROUTE 395							DIRECTION N
NB ON RAMP FROM ROUTE 2 & 32 EB	SUN	MON	TUE	WED	THU	FRI	SAT	
DAY	0	0	05/24/2011	05/25/2011	0	0	0	
DATE								
TYPE								
HOUR								
	2011 ADT = 5100		ACF = NA					

12A	0	0	0	64	0	0	0	
01A	0	0	0	39	0	0	0	
02A	0	0	0	33	0	0	0	
03A	0	0	0	50	0	0	0	
04A	0	0	0	74	0	0	0	
05A	0	0	112	0	0	0	0	
06A	0	0	308	0	0	0	0	
07A	0	0	364	0	0	0	0	
08A	0	0	343	0	0	0	0	
09A	0	0	348	0	0	0	0	
10A	0	0	289	0	0	0	0	
11A	0	0	278	0	0	0	0	
12P	0	0	279	0	0	0	0	
01P	0	0	315	0	0	0	0	
02P	0	0	381	0	0	0	0	
03P	0	0	438	0	0	0	0	
04P	0	0	535	0	0	0	0	
05P	0	0	471	0	0	0	0	
06P	0	0	292	0	0	0	0	
07P	0	0	193	0	0	0	0	
08P	0	0	169	0	0	0	0	
09P	0	0	134	0	0	0	0	
10P	0	0	75	0	0	0	0	
11P	0	0	55	0	0	0	0	
TOT	0	0	5379	260	0	0	0	

STATE OF CONNECTICUT
 DEPARTMENT OF TRANSPORTATION
 BUREAU OF POLICY AND PLANNING
 PLANNING INVENTORY AND DATA

TRAFFIC RECORDER DATA

TOWN OF NORWICH

ROUTE 395

DIRECTION N

NB OFF RAMP TO ROUTE 2 & 32 WB (EXIT 81W)

DAY	SUN	MON	TUE	WED	THU	FRI	SAT
DATE	0	05/23/2011	05/24/2011	0	0	0	0
TYPE							
HOUR							

2011 ADT = 10700

ACF = NA

12A	0	0	204	0	0	0	0
01A	0	159	0	0	0	0	0
02A	0	139	0	0	0	0	0
03A	0	99	0	0	0	0	0
04A	0	123	0	0	0	0	0
05A	0	245	0	0	0	0	0
06A	0	430	0	0	0	0	0
07A	0	617	0	0	0	0	0
08A	0	586	0	0	0	0	0
09A	0	482	0	0	0	0	0
10A	0	534	0	0	0	0	0
11A	0	566	0	0	0	0	0
12P	0	623	0	0	0	0	0
01P	0	722	0	0	0	0	0
02P	0	892	0	0	0	0	0
03P	0	1044	0	0	0	0	0
04P	0	1054	0	0	0	0	0
05P	0	1003	0	0	0	0	0
06P	0	628	0	0	0	0	0
07P	0	479	0	0	0	0	0
08P	0	430	0	0	0	0	0
09P	0	365	0	0	0	0	0
10P	0	252	0	0	0	0	0
11P	0	227	0	0	0	0	0
TOT	0	11699	204	0	0	0	0

STATE OF CONNECTICUT
DEPARTMENT OF TRANSPORTATION
BUREAU OF POLICY AND PLANNING
PLANNING INVENTORY AND DATA

TRAFFIC RECORDER DATA

TOWN OF NORWICH	ROUTE 395							DIRECTION S
SB OFF RAMP TO SR 642 (X82 WEST TOWN ST)	SUN	MON	TUE	WED	THU	FRI	SAT	
DAY	0	05/23/2011	05/24/2011	0	0	0	0	
DATE								
TYPE								
HOUR								
	2011 ADT = 6500		ACF = NA					

12A	0	0	34	0	0	0	0	
01A	0	32	0	0	0	0	0	
02A	0	38	0	0	0	0	0	
03A	0	31	0	0	0	0	0	
04A	0	125	0	0	0	0	0	
05A	0	261	0	0	0	0	0	
06A	0	533	0	0	0	0	0	
07A	0	617	0	0	0	0	0	
08A	0	625	0	0	0	0	0	
09A	0	447	0	0	0	0	0	
10A	0	411	0	0	0	0	0	
11A	0	416	0	0	0	0	0	
12P	0	423	0	0	0	0	0	
01P	0	417	0	0	0	0	0	
02P	0	494	0	0	0	0	0	
03P	0	514	0	0	0	0	0	
04P	0	441	0	0	0	0	0	
05P	0	384	0	0	0	0	0	
06P	0	343	0	0	0	0	0	
07P	0	204	0	0	0	0	0	
08P	0	145	0	0	0	0	0	
09P	0	134	0	0	0	0	0	
10P	0	111	0	0	0	0	0	
11P	0	61	0	0	0	0	0	
TOT	0	7207	34	0	0	0	0	

STATE OF CONNECTICUT
DEPARTMENT OF TRANSPORTATION
BUREAU OF POLICY AND PLANNING
PLANNING INVENTORY AND DATA

TRAFFIC RECORDER DATA

TOWN OF NORWICH	ROUTE 395						DIRECTION S
SB ON RAMP FROM SR 642 (WEST TOWN ST)	SUN	MON	TUE	WED	THU	FRI	SAT
DAY	0	0	0	0	05/26/2011	05/27/2011	0
DATE							
TYPE							
HOUR							
	2011 ADT = 3300		ACF = NA				

12A	0	0	0	0	0	22	0
01A	0	0	0	0	0	13	0
02A	0	0	0	0	0	7	0
03A	0	0	0	0	0	8	0
04A	0	0	0	0	0	28	0
05A	0	0	0	0	116	0	0
06A	0	0	0	0	182	0	0
07A	0	0	0	0	229	0	0
08A	0	0	0	0	239	0	0
09A	0	0	0	0	258	0	0
10A	0	0	0	0	186	0	0
11A	0	0	0	0	199	0	0
12P	0	0	0	0	232	0	0
01P	0	0	0	0	241	0	0
02P	0	0	0	0	248	0	0
03P	0	0	0	0	254	0	0
04P	0	0	0	0	303	0	0
05P	0	0	0	0	276	0	0
06P	0	0	0	0	186	0	0
07P	0	0	0	0	112	0	0
08P	0	0	0	0	177	0	0
09P	0	0	0	0	61	0	0
10P	0	0	0	0	40	0	0
11P	0	0	0	0	34	0	0
TOT	0	0	0	0	3573	78	0

STATE OF CONNECTICUT
DEPARTMENT OF TRANSPORTATION
BUREAU OF POLICY AND PLANNING
PLANNING INVENTORY AND DATA

TRAFFIC RECORDER DATA

TOWN OF NORWICH	ROUTE 395						DIRECTION N
NB OFF RAMP TO SR642(EXIT 82 WEST TOWN ST)	SUN	MON	TUE	WED	THU	FRI	SAT
DAY	0	0	0	05/25/2011	05/26/2011	0	0
DATE							
TYPE							
HOUR							
	2011 ADT = 3500		ACF = NA				

12A	0	0	0	0	34	0	0
01A	0	0	0	0	17	0	0
02A	0	0	0	0	13	0	0
03A	0	0	0	0	9	0	0
04A	0	0	0	0	25	0	0
05A	0	0	0	61	0	0	0
06A	0	0	0	111	0	0	0
07A	0	0	0	226	0	0	0
08A	0	0	0	269	0	0	0
09A	0	0	0	199	0	0	0
10A	0	0	0	224	0	0	0
11A	0	0	0	201	0	0	0
12P	0	0	0	183	0	0	0
01P	0	0	0	265	0	0	0
02P	0	0	0	307	0	0	0
03P	0	0	0	346	0	0	0
04P	0	0	0	359	0	0	0
05P	0	0	0	315	0	0	0
06P	0	0	0	180	0	0	0
07P	0	0	0	136	0	0	0
08P	0	0	0	154	0	0	0
09P	0	0	0	109	0	0	0
10P	0	0	0	60	0	0	0
11P	0	0	0	46	0	0	0
TOT	0	0	0	3751	98	0	0

STATE OF CONNECTICUT
DEPARTMENT OF TRANSPORTATION
BUREAU OF POLICY AND PLANNING
PLANNING INVENTORY AND DATA

TRAFFIC RECORDER DATA

TOWN OF NORWICH

ROUTE 395

DIRECTION N

NB ON RAMP FROM SR 642 (WEST TOWN ST)

DAY	SUN	MON	TUE	WED	THU	FRI	SAT
DATE	0	05/23/2011	05/24/2011	0	0	0	0

TYPE

HOUR

2011 ADT = 4200

ACF = NA

12A	0	0	28	0	0	0	0
01A	0	17	0	0	0	0	0
02A	0	23	0	0	0	0	0
03A	0	34	0	0	0	0	0
04A	0	29	0	0	0	0	0
05A	0	49	0	0	0	0	0
06A	0	87	0	0	0	0	0
07A	0	153	0	0	0	0	0
08A	0	185	0	0	0	0	0
09A	0	182	0	0	0	0	0
10A	0	237	0	0	0	0	0
11A	0	292	0	0	0	0	0
12P	0	266	0	0	0	0	0
01P	0	276	0	0	0	0	0
02P	0	365	0	0	0	0	0
03P	0	505	0	0	0	0	0
04P	0	615	0	0	0	0	0
05P	0	476	0	0	0	0	0
06P	0	270	0	0	0	0	0
07P	0	201	0	0	0	0	0
08P	0	132	0	0	0	0	0
09P	0	83	0	0	0	0	0
10P	0	60	0	0	0	0	0
11P	0	65	0	0	0	0	0
TOT	0	4602	28	0	0	0	0

STATE OF CONNECTICUT
DEPARTMENT OF TRANSPORTATION
BUREAU OF POLICY AND PLANNING
PLANNING INVENTORY AND DATA

TRAFFIC RECORDER DATA

TOWN OF NORWICH

ROUTE 395

DIRECTION S

SB ON RAMP FROM ROUTE 97

DAY	SUN	MON	TUE	WED	THU	FRI	SAT
DATE	0	0	0	05/25/2011	05/26/2011	0	0
TYPE							
HOUR							

2011 ADT = 3100

ACF = NA

12A	0	0	0	0	27	0	0
01A	0	0	0	0	21	0	0
02A	0	0	0	0	13	0	0
03A	0	0	0	0	19	0	0
04A	0	0	0	0	60	0	0
05A	0	0	0	0	163	0	0
06A	0	0	0	260	0	0	0
07A	0	0	0	365	0	0	0
08A	0	0	0	286	0	0	0
09A	0	0	0	202	0	0	0
10A	0	0	0	144	0	0	0
11A	0	0	0	171	0	0	0
12P	0	0	0	176	0	0	0
01P	0	0	0	181	0	0	0
02P	0	0	0	225	0	0	0
03P	0	0	0	208	0	0	0
04P	0	0	0	216	0	0	0
05P	0	0	0	217	0	0	0
06P	0	0	0	154	0	0	0
07P	0	0	0	93	0	0	0
08P	0	0	0	83	0	0	0
09P	0	0	0	60	0	0	0
10P	0	0	0	66	0	0	0
11P	0	0	0	33	0	0	0
TOT	0	0	0	3140	303	0	0

STATE OF CONNECTICUT
DEPARTMENT OF TRANSPORTATION
BUREAU OF POLICY AND PLANNING
PLANNING INVENTORY AND DATA

TRAFFIC RECORDER DATA

TOWN OF NORWICH	ROUTE 395							DIRECTION S
SB OFF RAMP TO ROUTE 97 (EXIT 83)	SUN	MON	TUE	WED	THU	FRI	SAT	
DAY								
DATE	0	0	0	05/25/2011	05/26/2011	0	0	
TYPE								
HOUR								
	2011 ADT = 2300		ACF = NA					

12A	0	0	0	0	16	0	0	
01A	0	0	0	0	15	0	0	
02A	0	0	0	0	12	0	0	
03A	0	0	0	0	12	0	0	
04A	0	0	0	0	16	0	0	
05A	0	0	0	0	57	0	0	
06A	0	0	0	125	0	0	0	
07A	0	0	0	195	0	0	0	
08A	0	0	0	141	0	0	0	
09A	0	0	0	129	0	0	0	
10A	0	0	0	140	0	0	0	
11A	0	0	0	135	0	0	0	
12P	0	0	0	140	0	0	0	
01P	0	0	0	164	0	0	0	
02P	0	0	0	165	0	0	0	
03P	0	0	0	200	0	0	0	
04P	0	0	0	204	0	0	0	
05P	0	0	0	185	0	0	0	
06P	0	0	0	161	0	0	0	
07P	0	0	0	122	0	0	0	
08P	0	0	0	110	0	0	0	
09P	0	0	0	64	0	0	0	
10P	0	0	0	54	0	0	0	
11P	0	0	0	35	0	0	0	
TOT	0	0	0	2469	128	0	0	

STATE OF CONNECTICUT
DEPARTMENT OF TRANSPORTATION
BUREAU OF POLICY AND PLANNING
PLANNING INVENTORY AND DATA

TRAFFIC RECORDER DATA

TOWN OF NORWICH		ROUTE 395						DIRECTION N
NB ON RAMP FROM ROUTE 97		SUN	MON	TUE	WED	THU	FRI	SAT
DAY	DATE	0	0	05/24/2011	05/25/2011	0	0	0
TYPE	HOUR	2011 ADT = 2000		ACF = NA				

12A		0	0	0	14	0	0	0
01A		0	0	0	11	0	0	0
02A		0	0	0	6	0	0	0
03A		0	0	0	12	0	0	0
04A		0	0	0	15	0	0	0
05A		0	0	51	0	0	0	0
06A		0	0	102	0	0	0	0
07A		0	0	116	0	0	0	0
08A		0	0	119	0	0	0	0
09A		0	0	119	0	0	0	0
10A		0	0	131	0	0	0	0
11A		0	0	119	0	0	0	0
12P		0	0	120	0	0	0	0
01P		0	0	138	0	0	0	0
02P		0	0	167	0	0	0	0
03P		0	0	217	0	0	0	0
04P		0	0	211	0	0	0	0
05P		0	0	183	0	0	0	0
06P		0	0	125	0	0	0	0
07P		0	0	105	0	0	0	0
08P		0	0	82	0	0	0	0
09P		0	0	50	0	0	0	0
10P		0	0	39	0	0	0	0
11P		0	0	24	0	0	0	0
TOT		0	0	2218	58	0	0	0

STATE OF CONNECTICUT
DEPARTMENT OF TRANSPORTATION
BUREAU OF POLICY AND PLANNING
PLANNING INVENTORY AND DATA

TRAFFIC RECORDER DATA

TOWN OF NORWICH		ROUTE 395						DIRECTION N
NB OFF RAMP TO ROUTE 97 (EXIT 83)		SUN	MON	TUE	WED	THU	FRI	SAT
DAY	DATE	0	0	05/24/2011	05/25/2011	0	0	0
TYPE	HOUR	2011 ADT = 2900		ACF = NA		*****		
12A		0	0	0	49	0	0	0
01A		0	0	0	32	0	0	0
02A		0	0	0	21	0	0	0
03A		0	0	0	20	0	0	0
04A		0	0	0	34	0	0	0
05A		0	0	47	0	0	0	0
06A		0	0	88	0	0	0	0
07A		0	0	125	0	0	0	0
08A		0	0	132	0	0	0	0
09A		0	0	129	0	0	0	0
10A		0	0	138	0	0	0	0
11A		0	0	159	0	0	0	0
12P		0	0	154	0	0	0	0
01P		0	0	172	0	0	0	0
02P		0	0	197	0	0	0	0
03P		0	0	310	0	0	0	0
04P		0	0	377	0	0	0	0
05P		0	0	292	0	0	0	0
06P		0	0	181	0	0	0	0
07P		0	0	161	0	0	0	0
08P		0	0	129	0	0	0	0
09P		0	0	102	0	0	0	0
10P		0	0	78	0	0	0	0
11P		0	0	80	0	0	0	0
TOT		0	0	3051	156	0	0	0

STATE OF CONNECTICUT
DEPARTMENT OF TRANSPORTATION
BUREAU OF POLICY AND PLANNING
PLANNING INVENTORY AND DATA

TRAFFIC RECORDER DATA

TOWN OF NORWICH	ROUTE 395						DIRECTION S
SB ON RAMP FROM ROUTE 82 EB (SALEM TPKE)	SUN	MON	TUE	WED	THU	FRI	SAT
DAY	06/16/2008	06/17/2008	06/18/2008				
DATE	0				0	0	0
TYPE							
HOUR							
	2008 ADT = 2500		ACF = NA				

12A	0	0	7	2	0	0	0
01A	0	0	4	14	0	0	0
02A	0	0	4	0	0	0	0
03A	0	0	12	0	0	0	0
04A	0	0	33	0	0	0	0
05A	0	88	91	0	0	0	0
06A	0	135	149	0	0	0	0
07A	0	196	175	0	0	0	0
08A	0	171	193	0	0	0	0
09A	0	173	167	0	0	0	0
10A	0	172	166	0	0	0	0
11A	0	178	179	0	0	0	0
12P	0	177	187	0	0	0	0
01P	0	185	196	0	0	0	0
02P	0	194	194	0	0	0	0
03P	0	186	206	0	0	0	0
04P	0	198	220	0	0	0	0
05P	0	167	167	0	0	0	0
06P	0	125	136	0	0	0	0
07P	0	94	87	0	0	0	0
08P	0	94	96	0	0	0	0
09P	0	43	55	0	0	0	0
10P	0	25	27	0	0	0	0
11P	0	12	27	0	0	0	0
TOT	0	2613	2778	16	0	0	0

STATE OF CONNECTICUT
DEPARTMENT OF TRANSPORTATION
BUREAU OF POLICY AND PLANNING
PLANNING INVENTORY AND DATA

TRAFFIC RECORDER DATA

TOWN OF NORWICH	ROUTE 395							DIRECTION S
SB OFF RAMP TO ROUTE 82 (EXIT 80)	SUN	MON	TUE	WED	THU	FRI	SAT	
DAY	0	0	0	06/18/2008	06/19/2008	0	0	
DATE								
TYPE								
HOUR								
	2008 ADT = 5200			ACF = NA				

12A	0	0	0	0	32	0	0	
01A	0	0	0	0	19	0	0	
02A	0	0	0	0	16	0	0	
03A	0	0	0	26	0	0	0	
04A	0	0	0	27	0	0	0	
05A	0	0	0	87	0	0	0	
06A	0	0	0	269	0	0	0	
07A	0	0	0	500	0	0	0	
08A	0	0	0	391	0	0	0	
09A	0	0	0	354	0	0	0	
10A	0	0	0	398	0	0	0	
11A	0	0	0	384	0	0	0	
12P	0	0	0	400	0	0	0	
01P	0	0	0	364	0	0	0	
02P	0	0	0	378	0	0	0	
03P	0	0	0	388	0	0	0	
04P	0	0	0	378	0	0	0	
05P	0	0	0	427	0	0	0	
06P	0	0	0	319	0	0	0	
07P	0	0	0	200	0	0	0	
08P	0	0	0	159	0	0	0	
09P	0	0	0	118	0	0	0	
10P	0	0	0	70	0	0	0	
11P	0	0	0	47	0	0	0	
TOT	0	0	0	5684	67	0	0	

STATE OF CONNECTICUT
 DEPARTMENT OF TRANSPORTATION
 BUREAU OF POLICY AND PLANNING
 PLANNING INVENTORY AND DATA

TRAFFIC RECORDER DATA

TOWN OF NORWICH

ROUTE 395

DIRECTION S

SB ON RAMP FROM ROUTE 82 WB (SALEM TPKE)

DAY	SUN	MON	TUE	WED	THU	FRI	SAT
DATE	0	0	0	06/18/2008	06/19/2008	0	0
TYPE							
HOUR							

2008 ADT = 4200 ACF = NA

12A	0	0	0	0	28	0	0
01A	0	0	0	0	21	0	0
02A	0	0	0	0	13	0	0
03A	0	0	0	32	0	0	0
04A	0	0	0	42	0	0	0
05A	0	0	0	129	0	0	0
06A	0	0	0	236	0	0	0
07A	0	0	0	312	0	0	0
08A	0	0	0	301	0	0	0
09A	0	0	0	269	0	0	0
10A	0	0	0	268	0	0	0
11A	0	0	0	261	0	0	0
12P	0	0	0	304	0	0	0
01P	0	0	0	301	0	0	0
02P	0	0	0	311	0	0	0
03P	0	0	0	339	0	0	0
04P	0	0	0	352	0	0	0
05P	0	0	0	312	0	0	0
06P	0	0	0	251	0	0	0
07P	0	0	0	193	0	0	0
08P	0	0	0	139	0	0	0
09P	0	0	0	84	0	0	0
10P	0	0	0	76	0	0	0
11P	0	0	0	41	0	0	0
TOT	0	0	0	4553	62	0	0

STATE OF CONNECTICUT
DEPARTMENT OF TRANSPORTATION
BUREAU OF POLICY AND PLANNING
PLANNING INVENTORY AND DATA

TRAFFIC RECORDER DATA

TOWN OF NORWICH

ROUTE 395

DIRECTION N

NB OFF RAMP TO ROUTE 82EB (EXIT 80E)

DAY	SUN	MON	TUE	WED	THU	FRI	SAT
DATE	0	06/16/2008	06/17/2008	06/18/2008	0	0	0
TYPE							
HOUR							

2008 ADT = 4500 ACF = NA

12A	0	0	48	70	0	0	0
01A	0	0	27	33	0	0	0
02A	0	0	13	0	0	0	0
03A	0	0	14	0	0	0	0
04A	0	0	12	0	0	0	0
05A	0	38	38	0	0	0	0
06A	0	128	114	0	0	0	0
07A	0	249	265	0	0	0	0
08A	0	357	289	0	0	0	0
09A	0	258	251	0	0	0	0
10A	0	223	242	0	0	0	0
11A	0	229	289	0	0	0	0
12P	0	344	284	0	0	0	0
01P	0	346	321	0	0	0	0
02P	0	340	422	0	0	0	0
03P	0	437	390	0	0	0	0
04P	0	466	489	0	0	0	0
05P	0	464	413	0	0	0	0
06P	0	273	272	0	0	0	0
07P	0	221	227	0	0	0	0
08P	0	179	213	0	0	0	0
09P	0	121	142	0	0	0	0
10P	0	74	105	0	0	0	0
11P	0	82	96	0	0	0	0
TOT	0	4829	4976	103	0	0	0

STATE OF CONNECTICUT
DEPARTMENT OF TRANSPORTATION
BUREAU OF POLICY AND PLANNING
PLANNING INVENTORY AND DATA

TRAFFIC RECORDER DATA

TOWN OF NORWICH

ROUTE 395

DIRECTION N

NB OFF RAMP TO ROUTE 82WB (EXIT 80W)

DAY	SUN	MON	TUE	WED	THU	FRI	SAT
DATE	0	0	0	06/18/2008	06/19/2008	0	0

TYPE

HOUR

2008 ADT = 2300

ACF = NA

12A	0	0	0	0	30	0	0
01A	0	0	0	0	17	0	0
02A	0	0	0	0	10	0	0
03A	0	0	0	9	12	0	0
04A	0	0	0	14	0	0	0
05A	0	0	0	26	0	0	0
06A	0	0	0	31	0	0	0
07A	0	0	0	148	0	0	0
08A	0	0	0	118	0	0	0
09A	0	0	0	146	0	0	0
10A	0	0	0	163	0	0	0
11A	0	0	0	153	0	0	0
12P	0	0	0	138	0	0	0
01P	0	0	0	169	0	0	0
02P	0	0	0	204	0	0	0
03P	0	0	0	226	0	0	0
04P	0	0	0	267	0	0	0
05P	0	0	0	201	0	0	0
06P	0	0	0	177	0	0	0
07P	0	0	0	111	0	0	0
08P	0	0	0	83	0	0	0
09P	0	0	0	76	0	0	0
10P	0	0	0	43	0	0	0
11P	0	0	0	50	0	0	0
TOT	0	0	0	2553	69	0	0

STATE OF CONNECTICUT
DEPARTMENT OF TRANSPORTATION
BUREAU OF POLICY AND PLANNING
PLANNING INVENTORY AND DATA

TRAFFIC RECORDER DATA

TOWN OF NORWICH	ROUTE 395						DIRECTION N
NB ON RAMP FROM ROUTE 82 (SALEM TURNPIKE)	SUN	MON	TUE	WED	THU	FRI	SAT
DAY	0	0	0	06/18/2008	06/19/2008	0	0
DATE	0	0	0	06/18/2008	06/19/2008	0	0
TYPE							
HOUR							
	2008 ADT = 6000		ACF = NA				

12A	0	0	0	0	39	0	0
01A	0	0	0	0	29	0	0
02A	0	0	0	0	21	0	0
03A	0	0	0	15	17	0	0
04A	0	0	0	22	0	0	0
05A	0	0	0	60	0	0	0
06A	0	0	0	165	0	0	0
07A	0	0	0	269	0	0	0
08A	0	0	0	336	0	0	0
09A	0	0	0	344	0	0	0
10A	0	0	0	357	0	0	0
11A	0	0	0	429	0	0	0
12P	0	0	0	478	0	0	0
01P	0	0	0	505	0	0	0
02P	0	0	0	500	0	0	0
03P	0	0	0	601	0	0	0
04P	0	0	0	621	0	0	0
05P	0	0	0	536	0	0	0
06P	0	0	0	389	0	0	0
07P	0	0	0	335	0	0	0
08P	0	0	0	226	0	0	0
09P	0	0	0	166	0	0	0
10P	0	0	0	103	0	0	0
11P	0	0	0	67	0	0	0
TOT	0	0	0	6524	106	0	0

STATE OF CONNECTICUT
DEPARTMENT OF TRANSPORTATION
BUREAU OF POLICY AND PLANNING
PLANNING INVENTORY AND DATA

TRAFFIC RECORDER DATA

TOWN OF NORWICH	ROUTE 395						DIRECTION S
SB ON RAMP FROM RT 2 & 32 EB (VFW HIGHWAY)	SUN	MON	TUE	WED	THU	FRI	SAT
DAY	0	0	0	06/18/2008	06/19/2008	0	0
DATE	0	0	0	06/18/2008	06/19/2008	0	0
TYPE							
HOUR							
	2008 ADT = 11100		ACF = NA				

12A	0	0	0	0	81	0	0
01A	0	0	0	0	50	0	0
02A	0	0	0	0	54	0	0
03A	0	0	0	0	73	0	0
04A	0	0	0	149	0	0	0
05A	0	0	0	389	0	0	0
06A	0	0	0	868	0	0	0
07A	0	0	0	1026	0	0	0
08A	0	0	0	961	0	0	0
09A	0	0	0	816	0	0	0
10A	0	0	0	727	0	0	0
11A	0	0	0	672	0	0	0
12P	0	0	0	671	0	0	0
01P	0	0	0	657	0	0	0
02P	0	0	0	685	0	0	0
03P	0	0	0	763	0	0	0
04P	0	0	0	796	0	0	0
05P	0	0	0	832	0	0	0
06P	0	0	0	656	0	0	0
07P	0	0	0	414	0	0	0
08P	0	0	0	333	0	0	0
09P	0	0	0	306	0	0	0
10P	0	0	0	179	0	0	0
11P	0	0	0	127	0	0	0
TOT	0	0	0	12027	258	0	0

STATE OF CONNECTICUT
DEPARTMENT OF TRANSPORTATION
BUREAU OF POLICY AND PLANNING
PLANNING INVENTORY AND DATA

TRAFFIC RECORDER DATA

TOWN OF NORWICH

ROUTE 395

DIRECTION S

SB OFF RAMP TO RT 2 & 32 EB (EXIT 81)

DAY	SUN	MON	TUE	WED	THU	FRI	SAT
DATE	0	0	0	06/18/2008	06/19/2008	0	0
TYPE							
HOUR							

2008 ADT = 3100

ACF = NA

12A	0	0	0	0	20	0	0
01A	0	0	0	0	14	0	0
02A	0	0	0	0	14	0	0
03A	0	0	0	0	12	0	0
04A	0	0	0	0	15	0	0
05A	0	0	0	70	0	0	0
06A	0	0	0	209	0	0	0
07A	0	0	0	297	0	0	0
08A	0	0	0	315	0	0	0
09A	0	0	0	244	0	0	0
10A	0	0	0	191	0	0	0
11A	0	0	0	204	0	0	0
12P	0	0	0	213	0	0	0
01P	0	0	0	244	0	0	0
02P	0	0	0	233	0	0	0
03P	0	0	0	249	0	0	0
04P	0	0	0	226	0	0	0
05P	0	0	0	191	0	0	0
06P	0	0	0	149	0	0	0
07P	0	0	0	96	0	0	0
08P	0	0	0	77	0	0	0
09P	0	0	0	77	0	0	0
10P	0	0	0	56	0	0	0
11P	0	0	0	36	0	0	0
TOT	0	0	0	3377	75	0	0

STATE OF CONNECTICUT
DEPARTMENT OF TRANSPORTATION
BUREAU OF POLICY AND PLANNING
PLANNING INVENTORY AND DATA

TRAFFIC RECORDER DATA

TOWN OF NORWICH

ROUTE 395

DIRECTION S

SB ON RAMP FROM ROUTES 2 & 32 WB

DAY	SUN	MON	TUE	WED	THU	FRI	SAT
DATE	0	0	0	06/18/2008	06/19/2008	0	0
TYPE							
HOUR							

2008 ADT = 3700

ACF = NA

12A	0	0	0	0	31	0	0
01A	0	0	0	0	8	0	0
02A	0	0	0	0	4	0	0
03A	0	0	0	0	5	0	0
04A	0	0	0	0	42	0	0
05A	0	0	0	84	0	0	0
06A	0	0	0	174	0	0	0
07A	0	0	0	279	0	0	0
08A	0	0	0	259	0	0	0
09A	0	0	0	217	0	0	0
10A	0	0	0	233	0	0	0
11A	0	0	0	256	0	0	0
12P	0	0	0	260	0	0	0
01P	0	0	0	265	0	0	0
02P	0	0	0	267	0	0	0
03P	0	0	0	317	0	0	0
04P	0	0	0	345	0	0	0
05P	0	0	0	296	0	0	0
06P	0	0	0	247	0	0	0
07P	0	0	0	186	0	0	0
08P	0	0	0	142	0	0	0
09P	0	0	0	95	0	0	0
10P	0	0	0	55	0	0	0
11P	0	0	0	38	0	0	0
TOT	0	0	0	4015	90	0	0

STATE OF CONNECTICUT
DEPARTMENT OF TRANSPORTATION
BUREAU OF POLICY AND PLANNING
PLANNING INVENTORY AND DATA

TRAFFIC RECORDER DATA

TOWN OF NORWICH

ROUTE 395

DIRECTION N

NB OFF RAMP TO ROUTE 2 & 32 EB (EXIT 81E)

DAY	SUN	MON	TUE	WED	THU	FRI	SAT
DATE	0	0	0	06/18/2008	06/19/2008	0	0
TYPE							
HOUR							

2008 ADT = 4100

ACF = NA

12A	0	0	0	0	44	0	0
01A	0	0	0	0	22	0	0
02A	0	0	0	0	13	0	0
03A	0	0	0	0	5	0	0
04A	0	0	0	12	0	0	0
05A	0	0	0	28	0	0	0
06A	0	0	0	135	0	0	0
07A	0	0	0	229	0	0	0
08A	0	0	0	379	0	0	0
09A	0	0	0	249	0	0	0
10A	0	0	0	242	0	0	0
11A	0	0	0	219	0	0	0
12P	0	0	0	249	0	0	0
01P	0	0	0	295	0	0	0
02P	0	0	0	350	0	0	0
03P	0	0	0	391	0	0	0
04P	0	0	0	381	0	0	0
05P	0	0	0	462	0	0	0
06P	0	0	0	233	0	0	0
07P	0	0	0	205	0	0	0
08P	0	0	0	121	0	0	0
09P	0	0	0	127	0	0	0
10P	0	0	0	76	0	0	0
11P	0	0	0	63	0	0	0
TOT	0	0	0	4446	84	0	0

STATE OF CONNECTICUT
DEPARTMENT OF TRANSPORTATION
BUREAU OF POLICY AND PLANNING
PLANNING INVENTORY AND DATA

TRAFFIC RECORDER DATA

TOWN OF NORWICH		ROUTE 395						DIRECTION N
NB ON RAMP FROM ROUTE 2 & 32 EB		SUN	MON	TUE	WED	THU	FRI	SAT
DAY	DATE	0	0	0	06/18/2008	06/19/2008	0	0
TYPE	HOUR	2008 ADT = 5300			ACF = NA			

12A		0	0	0	0	35	0	0
01A		0	0	0	0	25	0	0
02A		0	0	0	0	42	0	0
03A		0	0	0	0	55	0	0
04A		0	0	0	57	0	0	0
05A		0	0	0	137	0	0	0
06A		0	0	0	262	0	0	0
07A		0	0	0	407	0	0	0
08A		0	0	0	430	0	0	0
09A		0	0	0	304	0	0	0
10A		0	0	0	312	0	0	0
11A		0	0	0	325	0	0	0
12P		0	0	0	348	0	0	0
01P		0	0	0	358	0	0	0
02P		0	0	0	335	0	0	0
03P		0	0	0	431	0	0	0
04P		0	0	0	529	0	0	0
05P		0	0	0	447	0	0	0
06P		0	0	0	324	0	0	0
07P		0	0	0	199	0	0	0
08P		0	0	0	147	0	0	0
09P		0	0	0	144	0	0	0
10P		0	0	0	111	0	0	0
11P		0	0	0	80	0	0	0
TOT		0	0	0	5687	157	0	0

STATE OF CONNECTICUT
 DEPARTMENT OF TRANSPORTATION
 BUREAU OF POLICY AND PLANNING
 PLANNING INVENTORY AND DATA

TRAFFIC RECORDER DATA

TOWN OF NORWICH

ROUTE 395

DIRECTION N

NB OFF RAMP TO ROUTE 2 & 32 WB (EXIT 81W)

DAY	SUN	MON	TUE	WED	THU	FRI	SAT
DATE	0	0	0	06/18/2008	06/19/2008	0	0
TYPE							
HOUR							

2008 ADT = 10900

ACF = NA

12A	0	0	0	0	217	0	0
01A	0	0	0	0	153	0	0
02A	0	0	0	0	108	0	0
03A	0	0	0	0	103	0	0
04A	0	0	0	105	0	0	0
05A	0	0	0	221	0	0	0
06A	0	0	0	408	0	0	0
07A	0	0	0	581	0	0	0
08A	0	0	0	598	0	0	0
09A	0	0	0	491	0	0	0
10A	0	0	0	457	0	0	0
11A	0	0	0	559	0	0	0
12P	0	0	0	615	0	0	0
01P	0	0	0	649	0	0	0
02P	0	0	0	816	0	0	0
03P	0	0	0	1167	0	0	0
04P	0	0	0	1112	0	0	0
05P	0	0	0	1059	0	0	0
06P	0	0	0	697	0	0	0
07P	0	0	0	528	0	0	0
08P	0	0	0	439	0	0	0
09P	0	0	0	452	0	0	0
10P	0	0	0	316	0	0	0
11P	0	0	0	273	0	0	0
TOT	0	0	0	11543	581	0	0

STATE OF CONNECTICUT
DEPARTMENT OF TRANSPORTATION
BUREAU OF POLICY AND PLANNING
PLANNING INVENTORY AND DATA

TRAFFIC RECORDER DATA

TOWN OF NORWICH	ROUTE 395						DIRECTION S
SB OFF RAMP TO SR 642 (X82 WEST TOWN ST)	SUN	MON	TUE	WED	THU	FRI	SAT
DAY	0	0	0	06/18/2008	06/19/2008	0	0
DATE	0	0	0	06/18/2008	06/19/2008	0	0
TYPE							
HOUR							
	2008 ADT = 6600		ACF = NA				

12A	0	0	0	0	37	0	0
01A	0	0	0	0	30	0	0
02A	0	0	0	0	36	0	0
03A	0	0	0	0	51	0	0
04A	0	0	0	0	98	0	0
05A	0	0	0	319	0	0	0
06A	0	0	0	538	0	0	0
07A	0	0	0	681	0	0	0
08A	0	0	0	577	0	0	0
09A	0	0	0	461	0	0	0
10A	0	0	0	385	0	0	0
11A	0	0	0	362	0	0	0
12P	0	0	0	439	0	0	0
01P	0	0	0	431	0	0	0
02P	0	0	0	428	0	0	0
03P	0	0	0	434	0	0	0
04P	0	0	0	439	0	0	0
05P	0	0	0	413	0	0	0
06P	0	0	0	401	0	0	0
07P	0	0	0	241	0	0	0
08P	0	0	0	186	0	0	0
09P	0	0	0	167	0	0	0
10P	0	0	0	109	0	0	0
11P	0	0	0	72	0	0	0
TOT	0	0	0	7083	252	0	0

STATE OF CONNECTICUT
 DEPARTMENT OF TRANSPORTATION
 BUREAU OF POLICY AND PLANNING
 PLANNING INVENTORY AND DATA

TRAFFIC RECORDER DATA

TOWN OF NORWICH	ROUTE 395							DIRECTION S
SB ON RAMP FROM SR 642 (WEST TOWN ST)	SUN	MON	TUE	WED	THU	FRI	SAT	
DAY	0	06/23/2008	06/24/2008	0	0	0	0	
DATE								
TYPE								
HOUR								
	2008 ADT = 2900	ACF = NA						

12A	0	0	30	0	0	0	0	
01A	0	0	19	0	0	0	0	
02A	0	0	14	0	0	0	0	
03A	0	0	11	0	0	0	0	
04A	0	0	33	0	0	0	0	
05A	0	83	0	0	0	0	0	
06A	0	151	0	0	0	0	0	
07A	0	220	0	0	0	0	0	
08A	0	233	0	0	0	0	0	
09A	0	163	0	0	0	0	0	
10A	0	185	0	0	0	0	0	
11A	0	240	0	0	0	0	0	
12P	0	221	0	0	0	0	0	
01P	0	221	0	0	0	0	0	
02P	0	185	0	0	0	0	0	
03P	0	233	0	0	0	0	0	
04P	0	216	0	0	0	0	0	
05P	0	220	0	0	0	0	0	
06P	0	156	0	0	0	0	0	
07P	0	106	0	0	0	0	0	
08P	0	102	0	0	0	0	0	
09P	0	104	0	0	0	0	0	
10P	0	66	0	0	0	0	0	
11P	0	30	0	0	0	0	0	
TOT	0	3135	107	0	0	0	0	

STATE OF CONNECTICUT
DEPARTMENT OF TRANSPORTATION
BUREAU OF POLICY AND PLANNING
PLANNING INVENTORY AND DATA

TRAFFIC RECORDER DATA

TOWN OF NORWICH	ROUTE 395						DIRECTION N
NB OFF RAMP TO SR642(EXIT 82 WEST TOWN ST)	SUN	MON	TUE	WED	THU	FRI	SAT
DAY	0	0	0	06/18/2008	06/19/2008	0	0
DATE	0	0	0	06/18/2008	06/19/2008	0	0
TYPE							
HOUR							
	2008 ADT = 3600		ACF = NA				

12A	0	0	0	0	22	0	0
01A	0	0	0	0	16	0	0
02A	0	0	0	0	13	0	0
03A	0	0	0	0	5	0	0
04A	0	0	0	19	0	0	0
05A	0	0	0	54	0	0	0
06A	0	0	0	127	0	0	0
07A	0	0	0	226	0	0	0
08A	0	0	0	269	0	0	0
09A	0	0	0	197	0	0	0
10A	0	0	0	197	0	0	0
11A	0	0	0	226	0	0	0
12P	0	0	0	220	0	0	0
01P	0	0	0	227	0	0	0
02P	0	0	0	252	0	0	0
03P	0	0	0	356	0	0	0
04P	0	0	0	411	0	0	0
05P	0	0	0	325	0	0	0
06P	0	0	0	328	0	0	0
07P	0	0	0	201	0	0	0
08P	0	0	0	113	0	0	0
09P	0	0	0	88	0	0	0
10P	0	0	0	62	0	0	0
11P	0	0	0	36	0	0	0
TOT	0	0	0	3934	56	0	0

STATE OF CONNECTICUT
DEPARTMENT OF TRANSPORTATION
BUREAU OF POLICY AND PLANNING
PLANNING INVENTORY AND DATA

TRAFFIC RECORDER DATA

TOWN OF NORWICH		ROUTE 395						DIRECTION N
NB ON RAMP FROM SR 642 (WEST TOWN ST)		SUN	MON	TUE	WED	THU	FRI	SAT
DAY	DATE	0	0	0	06/18/2008	06/19/2008	0	0
TYPE	HOUR	2008 ADT = 4000		ACF = NA				

12A		0	0	0	0	43	0	0
01A		0	0	0	0	22	0	0
02A		0	0	0	0	16	0	0
03A		0	0	0	0	11	0	0
04A		0	0	0	0	16	0	0
05A		0	0	0	52	0	0	0
06A		0	0	0	104	0	0	0
07A		0	0	0	146	0	0	0
08A		0	0	0	154	0	0	0
09A		0	0	0	183	0	0	0
10A		0	0	0	265	0	0	0
11A		0	0	0	264	0	0	0
12P		0	0	0	220	0	0	0
01P		0	0	0	171	0	0	0
02P		0	0	0	368	0	0	0
03P		0	0	0	462	0	0	0
04P		0	0	0	539	0	0	0
05P		0	0	0	443	0	0	0
06P		0	0	0	297	0	0	0
07P		0	0	0	213	0	0	0
08P		0	0	0	169	0	0	0
09P		0	0	0	135	0	0	0
10P		0	0	0	70	0	0	0
11P		0	0	0	81	0	0	0
TOT		0	0	0	4336	108	0	0

STATE OF CONNECTICUT
DEPARTMENT OF TRANSPORTATION
BUREAU OF POLICY AND PLANNING
PLANNING INVENTORY AND DATA

TRAFFIC RECORDER DATA

TOWN OF NORWICH

ROUTE 395

DIRECTION S

SB ON RAMP FROM ROUTE 97

DAY	SUN	MON	TUE	WED	THU	FRI	SAT
DATE	0	0	0	06/18/2008	06/19/2008	0	0
TYPE							
HOUR							

2008 ADT = 3100 ACF = NA

12A	0	0	0	0	18	0	0
01A	0	0	0	0	21	0	0
02A	0	0	0	0	23	0	0
03A	0	0	0	0	21	0	0
04A	0	0	0	0	62	0	0
05A	0	0	0	0	180	0	0
06A	0	0	0	292	0	0	0
07A	0	0	0	382	0	0	0
08A	0	0	0	279	0	0	0
09A	0	0	0	177	0	0	0
10A	0	0	0	181	0	0	0
11A	0	0	0	154	0	0	0
12P	0	0	0	197	0	0	0
01P	0	0	0	171	0	0	0
02P	0	0	0	193	0	0	0
03P	0	0	0	234	0	0	0
04P	0	0	0	213	0	0	0
05P	0	0	0	185	0	0	0
06P	0	0	0	139	0	0	0
07P	0	0	0	92	0	0	0
08P	0	0	0	84	0	0	0
09P	0	0	0	72	0	0	0
10P	0	0	0	59	0	0	0
11P	0	0	0	40	0	0	0
TOT	0	0	0	3144	325	0	0

STATE OF CONNECTICUT
DEPARTMENT OF TRANSPORTATION
BUREAU OF POLICY AND PLANNING
PLANNING INVENTORY AND DATA

TRAFFIC RECORDER DATA

TOWN OF NORWICH	ROUTE 395							DIRECTION S
SB OFF RAMP TO ROUTE 97 (EXIT 83)	SUN	MON	TUE	WED	THU	FRI	SAT	
DAY								
DATE	0	0	0	06/18/2008	06/19/2008	0	0	
TYPE								
HOUR								
	2008 ADT = 2200		ACF = NA					

12A	0	0	0	0	19	0	0	
01A	0	0	0	0	12	0	0	
02A	0	0	0	0	13	0	0	
03A	0	0	0	0	9	0	0	
04A	0	0	0	0	16	0	0	
05A	0	0	0	0	58	0	0	
06A	0	0	0	108	0	0	0	
07A	0	0	0	123	0	0	0	
08A	0	0	0	146	0	0	0	
09A	0	0	0	127	0	0	0	
10A	0	0	0	107	0	0	0	
11A	0	0	0	138	0	0	0	
12P	0	0	0	140	0	0	0	
01P	0	0	0	152	0	0	0	
02P	0	0	0	167	0	0	0	
03P	0	0	0	193	0	0	0	
04P	0	0	0	232	0	0	0	
05P	0	0	0	165	0	0	0	
06P	0	0	0	133	0	0	0	
07P	0	0	0	122	0	0	0	
08P	0	0	0	105	0	0	0	
09P	0	0	0	65	0	0	0	
10P	0	0	0	53	0	0	0	
11P	0	0	0	32	0	0	0	
TOT	0	0	0	2308	127	0	0	

STATE OF CONNECTICUT
DEPARTMENT OF TRANSPORTATION
BUREAU OF POLICY AND PLANNING
PLANNING INVENTORY AND DATA

TRAFFIC RECORDER DATA

TOWN OF NORWICH

ROUTE 395

DIRECTION N

NB ON RAMP FROM ROUTE 97

DAY	SUN	MON	TUE	WED	THU	FRI	SAT
DATE	0	0	0	06/18/2008	06/19/2008	0	0
TYPE							
HOUR							

2008 ADT = 2100

ACF = NA

12A	0	0	0	0	17	0	0
01A	0	0	0	0	11	0	0
02A	0	0	0	0	5	0	0
03A	0	0	0	0	22	0	0
04A	0	0	0	0	17	0	0
05A	0	0	0	0	42	0	0
06A	0	0	0	108	0	0	0
07A	0	0	0	99	0	0	0
08A	0	0	0	142	0	0	0
09A	0	0	0	110	0	0	0
10A	0	0	0	118	0	0	0
11A	0	0	0	132	0	0	0
12P	0	0	0	138	0	0	0
01P	0	0	0	146	0	0	0
02P	0	0	0	158	0	0	0
03P	0	0	0	174	0	0	0
04P	0	0	0	217	0	0	0
05P	0	0	0	171	0	0	0
06P	0	0	0	145	0	0	0
07P	0	0	0	122	0	0	0
08P	0	0	0	88	0	0	0
09P	0	0	0	61	0	0	0
10P	0	0	0	29	0	0	0
11P	0	0	0	38	0	0	0
TOT	0	0	0	2196	114	0	0

STATE OF CONNECTICUT
DEPARTMENT OF TRANSPORTATION
BUREAU OF POLICY AND PLANNING
PLANNING INVENTORY AND DATA

TRAFFIC RECORDER DATA

TOWN OF NORWICH	ROUTE 395							DIRECTION N
NB OFF RAMP TO ROUTE 97 (EXIT 83)	SUN	MON	TUE	WED	THU	FRI	SAT	
DAY	0	0	0	06/18/2008	06/19/2008	0	0	
DATE								
TYPE								
HOUR								
	2008 ADT = 2900		ACF = NA					

12A	0	0	0	0	53	0	0	
01A	0	0	0	0	33	0	0	
02A	0	0	0	0	26	0	0	
03A	0	0	0	0	27	0	0	
04A	0	0	0	0	18	0	0	
05A	0	0	0	0	37	0	0	
06A	0	0	0	76	0	0	0	
07A	0	0	0	133	0	0	0	
08A	0	0	0	132	0	0	0	
09A	0	0	0	126	0	0	0	
10A	0	0	0	139	0	0	0	
11A	0	0	0	157	0	0	0	
12P	0	0	0	152	0	0	0	
01P	0	0	0	171	0	0	0	
02P	0	0	0	199	0	0	0	
03P	0	0	0	329	0	0	0	
04P	0	0	0	370	0	0	0	
05P	0	0	0	298	0	0	0	
06P	0	0	0	181	0	0	0	
07P	0	0	0	174	0	0	0	
08P	0	0	0	107	0	0	0	
09P	0	0	0	122	0	0	0	
10P	0	0	0	79	0	0	0	
11P	0	0	0	70	0	0	0	
TOT	0	0	0	3015	194	0	0	

STATE OF CONNECTICUT
DEPARTMENT OF TRANSPORTATION
BUREAU OF POLICY AND PLANNING
PLANNING INVENTORY AND DATA

TRAFFIC RECORDER DATA

TOWN OF LISBON

ROUTE 395

DIRECTION S

SB ON RAMP FROM ROUTE 169

DAY	SUN	MON	TUE	WED	THU	FRI	SAT
DATE	0	0	0	0	05/15/2014	05/16/2014	0
TYPE							
HOUR							

2014 ADT = 2200 ACF = NA

12A	0	0	0	0	0	7	0
01A	0	0	0	0	0	6	0
02A	0	0	0	0	0	9	0
03A	0	0	0	0	0	13	0
04A	0	0	0	0	0	62	0
05A	0	0	0	0	0	184	0
06A	0	0	0	0	196	219	0
07A	0	0	0	0	322	0	0
08A	0	0	0	0	253	0	0
09A	0	0	0	0	127	0	0
10A	0	0	0	0	106	0	0
11A	0	0	0	0	94	0	0
12P	0	0	0	0	110	0	0
01P	0	0	0	0	115	0	0
02P	0	0	0	0	143	0	0
03P	0	0	0	0	140	0	0
04P	0	0	0	0	135	0	0
05P	0	0	0	0	102	0	0
06P	0	0	0	0	88	0	0
07P	0	0	0	0	69	0	0
08P	0	0	0	0	37	0	0
09P	0	0	0	0	25	0	0
10P	0	0	0	0	20	0	0
11P	0	0	0	0	10	0	0
TOT	0	0	0	0	2092	500	0

STATE OF CONNECTICUT
DEPARTMENT OF TRANSPORTATION
BUREAU OF POLICY AND PLANNING
PLANNING INVENTORY AND DATA

TRAFFIC RECORDER DATA

TOWN OF LISBON	ROUTE 395							DIRECTION N
NB OFF RAMP TO ROUTE 169 (EXIT 83A)	SUN	MON	TUE	WED	THU	FRI	SAT	
DAY	0	0	0	05/14/2014	05/15/2014	05/16/2014	0	
DATE								
TYPE								
HOUR								
	2014 ADT = 2100		ACF = NA					

12A	0	0	0	0	31	38	0	
01A	0	0	0	0	7	11	0	
02A	0	0	0	0	6	4	0	
03A	0	0	0	0	6	7	0	
04A	0	0	0	0	6	4	0	
05A	0	0	0	0	17	18	0	
06A	0	0	0	0	37	14	0	
07A	0	0	0	70	70	0	0	
08A	0	0	0	88	66	0	0	
09A	0	0	0	73	67	0	0	
10A	0	0	0	99	86	0	0	
11A	0	0	0	110	81	0	0	
12P	0	0	0	96	130	0	0	
01P	0	0	0	121	107	0	0	
02P	0	0	0	203	158	0	0	
03P	0	0	0	243	217	0	0	
04P	0	0	0	311	301	0	0	
05P	0	0	0	276	251	0	0	
06P	0	0	0	134	161	0	0	
07P	0	0	0	129	139	0	0	
08P	0	0	0	125	97	0	0	
09P	0	0	0	66	71	0	0	
10P	0	0	0	56	45	0	0	
11P	0	0	0	56	53	0	0	
TOT	0	0	0	2256	2210	96	0	

STATE OF CONNECTICUT
DEPARTMENT OF TRANSPORTATION
BUREAU OF POLICY AND PLANNING
PLANNING INVENTORY AND DATA

TRAFFIC RECORDER DATA

TOWN OF LISBON	ROUTE 395						DIRECTION S
SB ON RAMP FROM ROUTE 12 (RIVER ROAD)	SUN	MON	TUE	WED	THU	FRI	SAT
DAY	0	0	0	05/14/2014	05/15/2014	05/16/2014	0
DATE	0	0	0	05/14/2014	05/15/2014	05/16/2014	0
TYPE							
HOUR							
	2014 ADT = 4500		ACF = NA				

12A	0	0	0	0	33	39	0
01A	0	0	0	0	25	39	0
02A	0	0	0	0	31	31	0
03A	0	0	0	0	27	19	0
04A	0	0	0	0	80	60	0
05A	0	0	0	0	186	183	0
06A	0	0	0	0	257	192	0
07A	0	0	0	381	385	0	0
08A	0	0	0	312	289	0	0
09A	0	0	0	253	284	0	0
10A	0	0	0	271	255	0	0
11A	0	0	0	255	266	0	0
12P	0	0	0	292	274	0	0
01P	0	0	0	339	294	0	0
02P	0	0	0	310	327	0	0
03P	0	0	0	334	341	0	0
04P	0	0	0	316	295	0	0
05P	0	0	0	290	290	0	0
06P	0	0	0	268	240	0	0
07P	0	0	0	214	203	0	0
08P	0	0	0	173	158	0	0
09P	0	0	0	112	187	0	0
10P	0	0	0	74	94	0	0
11P	0	0	0	49	63	0	0
TOT	0	0	0	4243	4884	563	0

STATE OF CONNECTICUT
DEPARTMENT OF TRANSPORTATION
BUREAU OF POLICY AND PLANNING
PLANNING INVENTORY AND DATA

TRAFFIC RECORDER DATA

TOWN OF LISBON	ROUTE 395						DIRECTION S	
SB OFF RAMP TO ROUTE 12 SB(EXIT 84S)	SUN	MON	TUE	WED	THU	FRI	SAT	
DAY	0	0	0	0	05/15/2014	05/16/2014	0	
DATE								
TYPE								
HOUR								
	2014 ADT = 3000		ACF = NA					

12A	0	0	0	0	0	17	0	
01A	0	0	0	0	0	11	0	
02A	0	0	0	0	0	11	0	
03A	0	0	0	0	0	18	0	
04A	0	0	0	0	0	32	0	
05A	0	0	0	0	0	40	0	
06A	0	0	0	0	68	67	0	
07A	0	0	0	0	135	0	0	
08A	0	0	0	0	165	0	0	
09A	0	0	0	0	220	0	0	
10A	0	0	0	0	209	0	0	
11A	0	0	0	0	237	0	0	
12P	0	0	0	0	236	0	0	
01P	0	0	0	0	211	0	0	
02P	0	0	0	0	225	0	0	
03P	0	0	0	0	244	0	0	
04P	0	0	0	0	287	0	0	
05P	0	0	0	0	285	0	0	
06P	0	0	0	0	253	0	0	
07P	0	0	0	0	164	0	0	
08P	0	0	0	0	98	0	0	
09P	0	0	0	0	64	0	0	
10P	0	0	0	0	42	0	0	
11P	0	0	0	0	22	0	0	
TOT	0	0	0	0	3165	196	0	

STATE OF CONNECTICUT
DEPARTMENT OF TRANSPORTATION
BUREAU OF POLICY AND PLANNING
PLANNING INVENTORY AND DATA

TRAFFIC RECORDER DATA

TOWN OF LISBON	ROUTE 395						DIRECTION S
SB OFF RAMP TO ROUTE 12 NB(EXIT 84N)	SUN	MON	TUE	WED	THU	FRI	SAT
DAY	0	0	0	05/14/2014	05/15/2014	05/16/2014	0
DATE							
TYPE							
HOUR							
	2014 ADT = 1400		ACF = NA				

12A	0	0	0	0	5	12	0
01A	0	0	0	0	11	9	0
02A	0	0	0	0	8	5	0
03A	0	0	0	0	12	14	0
04A	0	0	0	0	42	45	0
05A	0	0	0	0	62	67	0
06A	0	0	0	0	95	81	0
07A	0	0	0	137	170	0	0
08A	0	0	0	101	109	0	0
09A	0	0	0	86	94	0	0
10A	0	0	0	67	82	0	0
11A	0	0	0	53	69	0	0
12P	0	0	0	78	82	0	0
01P	0	0	0	78	79	0	0
02P	0	0	0	94	78	0	0
03P	0	0	0	88	95	0	0
04P	0	0	0	81	90	0	0
05P	0	0	0	96	87	0	0
06P	0	0	0	84	69	0	0
07P	0	0	0	56	48	0	0
08P	0	0	0	49	31	0	0
09P	0	0	0	30	22	0	0
10P	0	0	0	25	26	0	0
11P	0	0	0	25	16	0	0
TOT	0	0	0	1228	1482	233	0

STATE OF CONNECTICUT
DEPARTMENT OF TRANSPORTATION
BUREAU OF POLICY AND PLANNING
PLANNING INVENTORY AND DATA

TRAFFIC RECORDER DATA

TOWN OF LISBON

ROUTE 395

DIRECTION N

NB OFF RAMP TO ROUTE 12 (X84 RIVER ROAD)

DAY	SUN	MON	TUE	WED	THU	FRI	SAT
DATE	0	0	0	05/14/2014	05/15/2014	05/16/2014	0
TYPE							
HOUR							

2014 ADT = 4200

ACF = NA

12A	0	0	0	0	55	40	0
01A	0	0	0	0	33	37	0
02A	0	0	0	0	20	32	0
03A	0	0	0	0	25	11	0
04A	0	0	0	0	31	26	0
05A	0	0	0	0	52	66	0
06A	0	0	0	0	90	42	0
07A	0	0	0	155	157	0	0
08A	0	0	0	214	194	0	0
09A	0	0	0	224	207	0	0
10A	0	0	0	284	236	0	0
11A	0	0	0	269	278	0	0
12P	0	0	0	293	302	0	0
01P	0	0	0	310	290	0	0
02P	0	0	0	368	342	0	0
03P	0	0	0	403	429	0	0
04P	0	0	0	421	443	0	0
05P	0	0	0	451	444	0	0
06P	0	0	0	264	342	0	0
07P	0	0	0	224	223	0	0
08P	0	0	0	141	140	0	0
09P	0	0	0	106	121	0	0
10P	0	0	0	71	86	0	0
11P	0	0	0	74	65	0	0
TOT	0	0	0	4272	4605	254	0

STATE OF CONNECTICUT
DEPARTMENT OF TRANSPORTATION
BUREAU OF POLICY AND PLANNING
PLANNING INVENTORY AND DATA

TRAFFIC RECORDER DATA

TOWN OF LISBON	ROUTE 395						DIRECTION N
NB ON RAMP FROM ROUTE 12 (RIVER ROAD)	SUN	MON	TUE	WED	THU	FRI	SAT
DAY	0	0	0	05/14/2014	05/15/2014	05/16/2014	0
DATE							
TYPE							
HOUR							
	2014 ADT = 4900		ACF = NA				

12A	0	0	0	0	49	47	0
01A	0	0	0	0	26	24	0
02A	0	0	0	0	15	28	0
03A	0	0	0	0	14	23	0
04A	0	0	0	0	33	32	0
05A	0	0	0	0	67	62	0
06A	0	0	0	0	125	86	0
07A	0	0	0	183	207	0	0
08A	0	0	0	167	190	0	0
09A	0	0	0	243	212	0	0
10A	0	0	0	316	251	0	0
11A	0	0	0	329	343	0	0
12P	0	0	0	335	348	0	0
01P	0	0	0	352	363	0	0
02P	0	0	0	441	396	0	0
03P	0	0	0	472	490	0	0
04P	0	0	0	441	499	0	0
05P	0	0	0	467	492	0	0
06P	0	0	0	403	422	0	0
07P	0	0	0	254	323	0	0
08P	0	0	0	212	213	0	0
09P	0	0	0	144	155	0	0
10P	0	0	0	113	114	0	0
11P	0	0	0	57	40	0	0
TOT	0	0	0	4929	5387	302	0

STATE OF CONNECTICUT
DEPARTMENT OF TRANSPORTATION
BUREAU OF POLICY AND PLANNING
PLANNING INVENTORY AND DATA

TRAFFIC RECORDER DATA

TOWN OF LISBON

ROUTE 395

DIRECTION S

SB ON RAMP FROM ROUTE 169

DAY	SUN	MON	TUE	WED	THU	FRI	SAT
DATE	0	0	0	05/25/2011	05/26/2011	0	0
TYPE							
HOUR							

2011 ADT = 2300

ACF = NA

12A	0	0	0	0	6	0	0
01A	0	0	0	0	2	0	0
02A	0	0	0	0	7	0	0
03A	0	0	0	0	12	0	0
04A	0	0	0	0	56	0	0
05A	0	0	0	0	146	0	0
06A	0	0	0	301	0	0	0
07A	0	0	0	346	0	0	0
08A	0	0	0	253	0	0	0
09A	0	0	0	128	0	0	0
10A	0	0	0	124	0	0	0
11A	0	0	0	111	0	0	0
12P	0	0	0	91	0	0	0
01P	0	0	0	127	0	0	0
02P	0	0	0	124	0	0	0
03P	0	0	0	148	0	0	0
04P	0	0	0	138	0	0	0
05P	0	0	0	122	0	0	0
06P	0	0	0	100	0	0	0
07P	0	0	0	72	0	0	0
08P	0	0	0	52	0	0	0
09P	0	0	0	40	0	0	0
10P	0	0	0	30	0	0	0
11P	0	0	0	21	0	0	0
TOT	0	0	0	2328	229	0	0

STATE OF CONNECTICUT
DEPARTMENT OF TRANSPORTATION
BUREAU OF POLICY AND PLANNING
PLANNING INVENTORY AND DATA

TRAFFIC RECORDER DATA

TOWN OF LISBON

ROUTE 395

DIRECTION N

NB OFF RAMP TO ROUTE 169 (EXIT 83A)

DAY	SUN	MON	TUE	WED	THU	FRI	SAT
DATE	0	0	05/24/2011	05/25/2011	0	0	0
TYPE							
HOUR							

2011 ADT = 2200 ACF = NA

12A	0	0	0	37	0	0	0
01A	0	0	0	16	0	0	0
02A	0	0	0	11	0	0	0
03A	0	0	0	7	0	0	0
04A	0	0	0	8	0	0	0
05A	0	0	18	0	0	0	0
06A	0	0	34	0	0	0	0
07A	0	0	83	0	0	0	0
08A	0	0	95	0	0	0	0
09A	0	0	72	0	0	0	0
10A	0	0	88	0	0	0	0
11A	0	0	87	0	0	0	0
12P	0	0	109	0	0	0	0
01P	0	0	121	0	0	0	0
02P	0	0	157	0	0	0	0
03P	0	0	238	0	0	0	0
04P	0	0	378	0	0	0	0
05P	0	0	322	0	0	0	0
06P	0	0	185	0	0	0	0
07P	0	0	141	0	0	0	0
08P	0	0	91	0	0	0	0
09P	0	0	78	0	0	0	0
10P	0	0	66	0	0	0	0
11P	0	0	54	0	0	0	0
TOT	0	0	2417	79	0	0	0

STATE OF CONNECTICUT
DEPARTMENT OF TRANSPORTATION
BUREAU OF POLICY AND PLANNING
PLANNING INVENTORY AND DATA

TRAFFIC RECORDER DATA

TOWN OF LISBON	ROUTE 395						DIRECTION S
SB ON RAMP FROM ROUTE 12 (RIVER ROAD)	SUN	MON	TUE	WED	THU	FRI	SAT
DAY	0	0	05/24/2011	05/25/2011	0	0	0
DATE	0	0	05/24/2011	05/25/2011	0	0	0
TYPE							
HOUR							
	2011 ADT = 4600		ACF = NA				

12A	0	0	0	39	0	0	0
01A	0	0	0	13	0	0	0
02A	0	0	0	23	0	0	0
03A	0	0	0	28	0	0	0
04A	0	0	0	67	0	0	0
05A	0	0	0	205	0	0	0
06A	0	0	299	0	0	0	0
07A	0	0	397	0	0	0	0
08A	0	0	334	0	0	0	0
09A	0	0	288	0	0	0	0
10A	0	0	311	0	0	0	0
11A	0	0	270	0	0	0	0
12P	0	0	312	0	0	0	0
01P	0	0	326	0	0	0	0
02P	0	0	311	0	0	0	0
03P	0	0	306	0	0	0	0
04P	0	0	316	0	0	0	0
05P	0	0	294	0	0	0	0
06P	0	0	262	0	0	0	0
07P	0	0	243	0	0	0	0
08P	0	0	159	0	0	0	0
09P	0	0	140	0	0	0	0
10P	0	0	104	0	0	0	0
11P	0	0	75	0	0	0	0
TOT	0	0	4747	375	0	0	0

STATE OF CONNECTICUT
DEPARTMENT OF TRANSPORTATION
BUREAU OF POLICY AND PLANNING
PLANNING INVENTORY AND DATA

TRAFFIC RECORDER DATA

TOWN OF LISBON	ROUTE 395						DIRECTION S
SB OFF RAMP TO ROUTE 12 SB(EXIT 84S)	SUN	MON	TUE	WED	THU	FRI	SAT
DAY	0	0	05/24/2011	05/25/2011	0	0	0
DATE							
TYPE							
HOUR							
	2011 ADT = 3100		ACF = NA				

12A	0	0	0	18	0	0	0
01A	0	0	0	8	0	0	0
02A	0	0	0	9	0	0	0
03A	0	0	0	14	0	0	0
04A	0	0	0	30	0	0	0
05A	0	0	0	55	0	0	0
06A	0	0	84	0	0	0	0
07A	0	0	135	0	0	0	0
08A	0	0	190	0	0	0	0
09A	0	0	245	0	0	0	0
10A	0	0	218	0	0	0	0
11A	0	0	238	0	0	0	0
12P	0	0	236	0	0	0	0
01P	0	0	208	0	0	0	0
02P	0	0	232	0	0	0	0
03P	0	0	218	0	0	0	0
04P	0	0	288	0	0	0	0
05P	0	0	305	0	0	0	0
06P	0	0	248	0	0	0	0
07P	0	0	175	0	0	0	0
08P	0	0	108	0	0	0	0
09P	0	0	87	0	0	0	0
10P	0	0	35	0	0	0	0
11P	0	0	24	0	0	0	0
TOT	0	0	3274	134	0	0	0

STATE OF CONNECTICUT
DEPARTMENT OF TRANSPORTATION
BUREAU OF POLICY AND PLANNING
PLANNING INVENTORY AND DATA

TRAFFIC RECORDER DATA

TOWN OF LISBON

ROUTE 395

DIRECTION S

SB OFF RAMP TO ROUTE 12 NB(EXIT 84N)

DAY	SUN	MON	TUE	WED	THU	FRI	SAT
DATE	0	0	05/24/2011	05/25/2011	0	0	0
TYPE							
HOUR							

2011 ADT = 1500 ACF = NA

12A	0	0	0	16	0	0	0
01A	0	0	0	9	0	0	0
02A	0	0	0	13	0	0	0
03A	0	0	0	24	0	0	0
04A	0	0	0	35	0	0	0
05A	0	0	0	96	0	0	0
06A	0	0	123	0	0	0	0
07A	0	0	158	0	0	0	0
08A	0	0	112	0	0	0	0
09A	0	0	93	0	0	0	0
10A	0	0	78	0	0	0	0
11A	0	0	76	0	0	0	0
12P	0	0	95	0	0	0	0
01P	0	0	72	0	0	0	0
02P	0	0	108	0	0	0	0
03P	0	0	82	0	0	0	0
04P	0	0	117	0	0	0	0
05P	0	0	109	0	0	0	0
06P	0	0	79	0	0	0	0
07P	0	0	68	0	0	0	0
08P	0	0	39	0	0	0	0
09P	0	0	42	0	0	0	0
10P	0	0	25	0	0	0	0
11P	0	0	18	0	0	0	0
TOT	0	0	1494	193	0	0	0

STATE OF CONNECTICUT
DEPARTMENT OF TRANSPORTATION
BUREAU OF POLICY AND PLANNING
PLANNING INVENTORY AND DATA

TRAFFIC RECORDER DATA

TOWN OF LISBON	ROUTE 395						DIRECTION N
NB OFF RAMP TO ROUTE 12 (X84 RIVER ROAD)	SUN	MON	TUE	WED	THU	FRI	SAT
DAY	0	0	05/24/2011	05/25/2011	0	0	0
DATE	0	0	05/24/2011	05/25/2011	0	0	0
TYPE							
HOUR							
	2011 ADT = 4200		ACF = NA				

12A	0	0	0	51	0	0	0
01A	0	0	0	29	0	0	0
02A	0	0	0	15	0	0	0
03A	0	0	0	24	0	0	0
04A	0	0	0	23	0	0	0
05A	0	0	0	45	0	0	0
06A	0	0	93	0	0	0	0
07A	0	0	144	0	0	0	0
08A	0	0	187	0	0	0	0
09A	0	0	222	0	0	0	0
10A	0	0	264	0	0	0	0
11A	0	0	321	0	0	0	0
12P	0	0	317	0	0	0	0
01P	0	0	278	0	0	0	0
02P	0	0	355	0	0	0	0
03P	0	0	431	0	0	0	0
04P	0	0	480	0	0	0	0
05P	0	0	438	0	0	0	0
06P	0	0	297	0	0	0	0
07P	0	0	228	0	0	0	0
08P	0	0	161	0	0	0	0
09P	0	0	121	0	0	0	0
10P	0	0	65	0	0	0	0
11P	0	0	64	0	0	0	0
TOT	0	0	4466	187	0	0	0

STATE OF CONNECTICUT
DEPARTMENT OF TRANSPORTATION
BUREAU OF POLICY AND PLANNING
PLANNING INVENTORY AND DATA

TRAFFIC RECORDER DATA

TOWN OF LISBON

ROUTE 395

DIRECTION N

NB ON RAMP FROM ROUTE 12 (RIVER ROAD)

DAY	SUN	MON	TUE	WED	THU	FRI	SAT
DATE	0	0	05/24/2011	05/25/2011	0	0	0

TYPE

HOUR

2011 ADT = 4800

ACF = NA

12A	0	0	0	49	0	0	0
01A	0	0	0	22	0	0	0
02A	0	0	0	22	0	0	0
03A	0	0	0	18	0	0	0
04A	0	0	0	32	0	0	0
05A	0	0	0	50	0	0	0
06A	0	0	125	0	0	0	0
07A	0	0	159	0	0	0	0
08A	0	0	169	0	0	0	0
09A	0	0	232	0	0	0	0
10A	0	0	267	0	0	0	0
11A	0	0	333	0	0	0	0
12P	0	0	344	0	0	0	0
01P	0	0	368	0	0	0	0
02P	0	0	401	0	0	0	0
03P	0	0	501	0	0	0	0
04P	0	0	483	0	0	0	0
05P	0	0	481	0	0	0	0
06P	0	0	408	0	0	0	0
07P	0	0	302	0	0	0	0
08P	0	0	236	0	0	0	0
09P	0	0	183	0	0	0	0
10P	0	0	132	0	0	0	0
11P	0	0	54	0	0	0	0
TOT	0	0	5178	193	0	0	0

STATE OF CONNECTICUT
DEPARTMENT OF TRANSPORTATION
BUREAU OF POLICY AND PLANNING
PLANNING INVENTORY AND DATA

TRAFFIC RECORDER DATA

TOWN OF LISBON

ROUTE 395

DIRECTION S

SB ON RAMP FROM ROUTE 169

DAY	SUN	MON	TUE	WED	THU	FRI	SAT
DATE	0	0	0	06/18/2008	06/19/2008	0	0
TYPE							
HOUR							

2008 ADT = 2200

ACF = NA

12A	0	0	0	0	8	0	0
01A	0	0	0	0	4	0	0
02A	0	0	0	0	6	0	0
03A	0	0	0	0	12	0	0
04A	0	0	0	0	41	0	0
05A	0	0	0	0	152	0	0
06A	0	0	0	284	0	0	0
07A	0	0	0	353	0	0	0
08A	0	0	0	249	0	0	0
09A	0	0	0	135	0	0	0
10A	0	0	0	123	0	0	0
11A	0	0	0	96	0	0	0
12P	0	0	0	107	0	0	0
01P	0	0	0	109	0	0	0
02P	0	0	0	114	0	0	0
03P	0	0	0	116	0	0	0
04P	0	0	0	108	0	0	0
05P	0	0	0	115	0	0	0
06P	0	0	0	113	0	0	0
07P	0	0	0	57	0	0	0
08P	0	0	0	43	0	0	0
09P	0	0	0	32	0	0	0
10P	0	0	0	20	0	0	0
11P	0	0	0	22	0	0	0
TOT	0	0	0	2196	223	0	0

STATE OF CONNECTICUT
DEPARTMENT OF TRANSPORTATION
BUREAU OF POLICY AND PLANNING
PLANNING INVENTORY AND DATA

TRAFFIC RECORDER DATA

TOWN OF LISBON	ROUTE 395							DIRECTION N
NB OFF RAMP TO ROUTE 169 (EXIT 83A)	SUN	MON	TUE	WED	THU	FRI	SAT	
DAY	0	0	0	06/18/2008	06/19/2008	0	0	
DATE								
TYPE								
HOUR								
	2008 ADT = 2000		ACF = NA					

12A	0	0	0	0	39	0	0	
01A	0	0	0	0	14	0	0	
02A	0	0	0	0	4	0	0	
03A	0	0	0	0	3	0	0	
04A	0	0	0	0	7	0	0	
05A	0	0	0	0	15	0	0	
06A	0	0	0	25	0	0	0	
07A	0	0	0	63	0	0	0	
08A	0	0	0	61	0	0	0	
09A	0	0	0	64	0	0	0	
10A	0	0	0	70	0	0	0	
11A	0	0	0	89	0	0	0	
12P	0	0	0	91	0	0	0	
01P	0	0	0	92	0	0	0	
02P	0	0	0	157	0	0	0	
03P	0	0	0	260	0	0	0	
04P	0	0	0	301	0	0	0	
05P	0	0	0	313	0	0	0	
06P	0	0	0	170	0	0	0	
07P	0	0	0	132	0	0	0	
08P	0	0	0	107	0	0	0	
09P	0	0	0	85	0	0	0	
10P	0	0	0	53	0	0	0	
11P	0	0	0	50	0	0	0	
TOT	0	0	0	2183	82	0	0	

STATE OF CONNECTICUT
DEPARTMENT OF TRANSPORTATION
BUREAU OF POLICY AND PLANNING
PLANNING INVENTORY AND DATA

TRAFFIC RECORDER DATA

TOWN OF LISBON	ROUTE 395							DIRECTION S
SB ON RAMP FROM ROUTE 12 (RIVER ROAD)	SUN	MON	TUE	WED	THU	FRI	SAT	
DAY	0	06/16/2008	06/17/2008	0	0	0	0	
DATE								
TYPE								
HOUR								
	2008 ADT = 4900		ACF = NA					

12A	0	0	38	0	0	0	0	
01A	0	0	23	0	0	0	0	
02A	0	0	19	0	0	0	0	
03A	0	0	30	0	0	0	0	
04A	0	0	77	0	0	0	0	
05A	0	0	261	0	0	0	0	
06A	0	291	0	0	0	0	0	
07A	0	398	0	0	0	0	0	
08A	0	329	0	0	0	0	0	
09A	0	273	0	0	0	0	0	
10A	0	330	0	0	0	0	0	
11A	0	353	0	0	0	0	0	
12P	0	359	0	0	0	0	0	
01P	0	358	0	0	0	0	0	
02P	0	363	0	0	0	0	0	
03P	0	344	0	0	0	0	0	
04P	0	353	0	0	0	0	0	
05P	0	283	0	0	0	0	0	
06P	0	272	0	0	0	0	0	
07P	0	251	0	0	0	0	0	
08P	0	159	0	0	0	0	0	
09P	0	143	0	0	0	0	0	
10P	0	104	0	0	0	0	0	
11P	0	80	0	0	0	0	0	
TOT	0	5043	448	0	0	0	0	

STATE OF CONNECTICUT
DEPARTMENT OF TRANSPORTATION
BUREAU OF POLICY AND PLANNING
PLANNING INVENTORY AND DATA

TRAFFIC RECORDER DATA

TOWN OF LISBON		ROUTE 395						DIRECTION S
SB OFF RAMP TO ROUTE 12 SB(EXIT 84S)		SUN	MON	TUE	WED	THU	FRI	SAT
DAY	DATE	0	06/16/2008	06/17/2008	0	0	0	0
TYPE	HOUR	2008 ADT = 2800		ACF = NA				

12A		0	0	17	0	0	0	0
01A		0	0	6	0	0	0	0
02A		0	0	6	0	0	0	0
03A		0	0	15	0	0	0	0
04A		0	0	15	0	0	0	0
05A		0	0	47	0	0	0	0
06A		0	105	0	0	0	0	0
07A		0	149	0	0	0	0	0
08A		0	175	0	0	0	0	0
09A		0	177	0	0	0	0	0
10A		0	222	0	0	0	0	0
11A		0	236	0	0	0	0	0
12P		0	233	0	0	0	0	0
01P		0	225	0	0	0	0	0
02P		0	187	0	0	0	0	0
03P		0	208	0	0	0	0	0
04P		0	208	0	0	0	0	0
05P		0	218	0	0	0	0	0
06P		0	217	0	0	0	0	0
07P		0	201	0	0	0	0	0
08P		0	89	0	0	0	0	0
09P		0	81	0	0	0	0	0
10P		0	31	0	0	0	0	0
11P		0	35	0	0	0	0	0
TOT		0	2997	106	0	0	0	0

STATE OF CONNECTICUT
DEPARTMENT OF TRANSPORTATION
BUREAU OF POLICY AND PLANNING
PLANNING INVENTORY AND DATA

TRAFFIC RECORDER DATA

TOWN OF LISBON

ROUTE 395

DIRECTION S

SB OFF RAMP TO ROUTE 12 NB(EXIT 84N)

DAY	SUN	MON	TUE	WED	THU	FRI	SAT
DATE	0	06/23/2008	06/24/2008	0	0	0	0
TYPE							
HOUR							

2008 ADT = 1400 ACF = NA

12A	0	0	10	0	0	0	0
01A	0	0	8	0	0	0	0
02A	0	0	11	0	0	0	0
03A	0	0	16	0	0	0	0
04A	0	0	37	0	0	0	0
05A	0	86	0	0	0	0	0
06A	0	104	0	0	0	0	0
07A	0	131	0	0	0	0	0
08A	0	129	0	0	0	0	0
09A	0	85	0	0	0	0	0
10A	0	93	0	0	0	0	0
11A	0	93	0	0	0	0	0
12P	0	73	0	0	0	0	0
01P	0	95	0	0	0	0	0
02P	0	87	0	0	0	0	0
03P	0	84	0	0	0	0	0
04P	0	90	0	0	0	0	0
05P	0	87	0	0	0	0	0
06P	0	70	0	0	0	0	0
07P	0	44	0	0	0	0	0
08P	0	45	0	0	0	0	0
09P	0	40	0	0	0	0	0
10P	0	43	0	0	0	0	0
11P	0	14	0	0	0	0	0
TOT	0	1493	82	0	0	0	0

STATE OF CONNECTICUT
DEPARTMENT OF TRANSPORTATION
BUREAU OF POLICY AND PLANNING
PLANNING INVENTORY AND DATA

TRAFFIC RECORDER DATA

TOWN OF LISBON	ROUTE 395							DIRECTION N
NB OFF RAMP TO ROUTE 12 (X84 RIVER ROAD)	SUN	MON	TUE	WED	THU	FRI	SAT	
DAY	0	06/16/2008	06/17/2008	0	0	0	0	
DATE								
TYPE								
HOUR								
	2008 ADT = 3800		ACF = NA					

12A	0	0	45	0	0	0	0	
01A	0	0	22	0	0	0	0	
02A	0	0	16	0	0	0	0	
03A	0	0	15	0	0	0	0	
04A	0	0	27	0	0	0	0	
05A	0	0	54	0	0	0	0	
06A	0	103	0	0	0	0	0	
07A	0	122	0	0	0	0	0	
08A	0	196	0	0	0	0	0	
09A	0	188	0	0	0	0	0	
10A	0	260	0	0	0	0	0	
11A	0	268	0	0	0	0	0	
12P	0	279	0	0	0	0	0	
01P	0	279	0	0	0	0	0	
02P	0	344	0	0	0	0	0	
03P	0	429	0	0	0	0	0	
04P	0	409	0	0	0	0	0	
05P	0	370	0	0	0	0	0	
06P	0	269	0	0	0	0	0	
07P	0	208	0	0	0	0	0	
08P	0	119	0	0	0	0	0	
09P	0	119	0	0	0	0	0	
10P	0	66	0	0	0	0	0	
11P	0	61	0	0	0	0	0	
TOT	0	4089	179	0	0	0	0	

STATE OF CONNECTICUT
DEPARTMENT OF TRANSPORTATION
BUREAU OF POLICY AND PLANNING
PLANNING INVENTORY AND DATA

TRAFFIC RECORDER DATA

TOWN OF LISBON	ROUTE 395							DIRECTION N
NB ON RAMP FROM ROUTE 12 (RIVER ROAD)	SUN	MON	TUE	WED	THU	FRI	SAT	
DAY	0	06/16/2008	06/17/2008	0	0	0	0	
DATE								
TYPE								
HOUR								
	2008 ADT = 4600		ACF = NA					

12A	0	0	39	0	0	0	0	
01A	0	0	26	0	0	0	0	
02A	0	0	18	0	0	0	0	
03A	0	0	18	0	0	0	0	
04A	0	0	25	0	0	0	0	
05A	0	0	64	0	0	0	0	
06A	0	117	0	0	0	0	0	
07A	0	197	0	0	0	0	0	
08A	0	158	0	0	0	0	0	
09A	0	215	0	0	0	0	0	
10A	0	258	0	0	0	0	0	
11A	0	339	0	0	0	0	0	
12P	0	357	0	0	0	0	0	
01P	0	341	0	0	0	0	0	
02P	0	406	0	0	0	0	0	
03P	0	425	0	0	0	0	0	
04P	0	490	0	0	0	0	0	
05P	0	476	0	0	0	0	0	
06P	0	351	0	0	0	0	0	
07P	0	284	0	0	0	0	0	
08P	0	226	0	0	0	0	0	
09P	0	175	0	0	0	0	0	
10P	0	84	0	0	0	0	0	
11P	0	76	0	0	0	0	0	
TOT	0	4975	190	0	0	0	0	

STATE OF CONNECTICUT
DEPARTMENT OF TRANSPORTATION
BUREAU OF POLICY AND PLANNING
PLANNING INVENTORY AND DATA

TRAFFIC RECORDER DATA

TOWN OF GRISWOLD	ROUTE 395						DIRECTION S
SB ON RAMP FROM ROUTE 164 (PRESTON ROAD)	SUN	MON	TUE	WED	THU	FRI	SAT
DAY	0	0	05/20/2014	05/21/2014	0	0	0
DATE	0	0	05/20/2014	05/21/2014	0	0	0
TYPE							
HOUR							
	2014 ADT = 6800		ACF = NA				

12A	0	0	0	29	0	0	0
01A	0	0	0	28	0	0	0
02A	0	0	0	25	0	0	0
03A	0	0	0	22	0	0	0
04A	0	0	0	94	0	0	0
05A	0	0	0	230	0	0	0
06A	0	0	469	455	0	0	0
07A	0	0	629	0	0	0	0
08A	0	0	541	0	0	0	0
09A	0	0	449	0	0	0	0
10A	0	0	383	0	0	0	0
11A	0	0	403	0	0	0	0
12P	0	0	386	0	0	0	0
01P	0	0	436	0	0	0	0
02P	0	0	503	0	0	0	0
03P	0	0	534	0	0	0	0
04P	0	0	551	0	0	0	0
05P	0	0	509	0	0	0	0
06P	0	0	384	0	0	0	0
07P	0	0	267	0	0	0	0
08P	0	0	246	0	0	0	0
09P	0	0	122	0	0	0	0
10P	0	0	90	0	0	0	0
11P	0	0	39	0	0	0	0
TOT	0	0	6941	883	0	0	0

STATE OF CONNECTICUT
DEPARTMENT OF TRANSPORTATION
BUREAU OF POLICY AND PLANNING
PLANNING INVENTORY AND DATA

TRAFFIC RECORDER DATA

TOWN OF GRISWOLD

ROUTE 395

DIRECTION S

SB OFF RAMP TO ROUTE 138(EXIT 85)

DAY	SUN	MON	TUE	WED	THU	FRI	SAT
DATE	0	05/19/2014	05/20/2014	05/21/2014	0	0	0
TYPE							
HOUR							

2014 ADT = 2300 ACF = NA

12A	0	0	32	0	0	0	0
01A	0	0	13	0	0	0	0
02A	0	0	8	0	0	0	0
03A	0	0	22	0	0	0	0
04A	0	0	23	0	0	0	0
05A	0	0	57	0	0	0	0
06A	0	0	151	2	0	0	0
07A	0	222	246	0	0	0	0
08A	0	242	234	0	0	0	0
09A	0	157	223	0	0	0	0
10A	0	161	208	0	0	0	0
11A	0	209	166	0	0	0	0
12P	0	162	163	0	0	0	0
01P	0	181	190	0	0	0	0
02P	0	236	256	0	0	0	0
03P	0	207	0	0	0	0	0
04P	0	231	0	0	0	0	0
05P	0	220	0	0	0	0	0
06P	0	161	0	0	0	0	0
07P	0	119	0	0	0	0	0
08P	0	81	0	0	0	0	0
09P	0	59	0	0	0	0	0
10P	0	33	0	0	0	0	0
11P	0	36	0	0	0	0	0
TOT	0	2717	1992	2	0	0	0

STATE OF CONNECTICUT
 DEPARTMENT OF TRANSPORTATION
 BUREAU OF POLICY AND PLANNING
 PLANNING INVENTORY AND DATA

TRAFFIC RECORDER DATA

TOWN OF GRISWOLD

ROUTE 395

DIRECTION N

NB OFF RAMP TO ROUTE 164 (EXIT 85)

DAY	SUN	MON	TUE	WED	THU	FRI	SAT
DATE	0	05/19/2014	05/20/2014	05/21/2014	0	0	0
TYPE							
HOUR							

2014 ADT = 6900 ACF = NA

12A	0	0	57	54	0	0	0
01A	0	0	31	32	0	0	0
02A	0	0	12	44	0	0	0
03A	0	0	39	24	0	0	0
04A	0	0	35	39	0	0	0
05A	0	0	108	100	0	0	0
06A	0	202	199	0	0	0	0
07A	0	293	329	0	0	0	0
08A	0	307	328	0	0	0	0
09A	0	343	344	0	0	0	0
10A	0	361	377	0	0	0	0
11A	0	438	453	0	0	0	0
12P	0	411	407	0	0	0	0
01P	0	465	417	0	0	0	0
02P	0	538	558	0	0	0	0
03P	0	676	698	0	0	0	0
04P	0	862	805	0	0	0	0
05P	0	712	792	0	0	0	0
06P	0	513	545	0	0	0	0
07P	0	353	377	0	0	0	0
08P	0	271	272	0	0	0	0
09P	0	184	185	0	0	0	0
10P	0	106	122	0	0	0	0
11P	0	123	78	0	0	0	0
TOT	0	7158	7568	293	0	0	0

STATE OF CONNECTICUT
DEPARTMENT OF TRANSPORTATION
BUREAU OF POLICY AND PLANNING
PLANNING INVENTORY AND DATA

TRAFFIC RECORDER DATA

TOWN OF GRISWOLD

ROUTE 395

DIRECTION N

NB ON RAMP FROM ROUTE 138 (PACHAUG ROAD)

DAY	SUN	MON	TUE	WED	THU	FRI	SAT
DATE	0	05/19/2014	05/20/2014	05/21/2014	0	0	0
TYPE							
HOUR							

2014 ADT = 3100 ACF = NA

12A	0	0	42	58	0	0	0
01A	0	0	39	39	0	0	0
02A	0	0	20	14	0	0	0
03A	0	0	16	0	0	0	0
04A	0	0	31	0	0	0	0
05A	0	0	51	0	0	0	0
06A	0	132	124	0	0	0	0
07A	0	181	170	0	0	0	0
08A	0	139	149	0	0	0	0
09A	0	146	153	0	0	0	0
10A	0	186	162	0	0	0	0
11A	0	183	185	0	0	0	0
12P	0	190	166	0	0	0	0
01P	0	195	183	0	0	0	0
02P	0	245	227	0	0	0	0
03P	0	301	314	0	0	0	0
04P	0	309	344	0	0	0	0
05P	0	282	328	0	0	0	0
06P	0	168	193	0	0	0	0
07P	0	130	164	0	0	0	0
08P	0	108	145	0	0	0	0
09P	0	88	110	0	0	0	0
10P	0	55	71	0	0	0	0
11P	0	59	76	0	0	0	0
TOT	0	3097	3463	111	0	0	0

STATE OF CONNECTICUT
 DEPARTMENT OF TRANSPORTATION
 BUREAU OF POLICY AND PLANNING
 PLANNING INVENTORY AND DATA

TRAFFIC RECORDER DATA

TOWN OF GRISWOLD

ROUTE 395

DIRECTION S

SB ON RAMP FROM ROUTE 201(HOPEVILLE ROAD)

DAY	SUN	MON	TUE	WED	THU	FRI	SAT
DATE	0	05/19/2014	05/20/2014	05/21/2014	0	0	0
TYPE							
HOUR							

2014 ADT = 1400 ACF = NA

12A	0	0	1	2	0	0	0
01A	0	0	5	2	0	0	0
02A	0	0	5	16	0	0	0
03A	0	0	7	9	0	0	0
04A	0	0	33	31	0	0	0
05A	0	0	90	94	0	0	0
06A	0	0	131	106	0	0	0
07A	0	212	201	0	0	0	0
08A	0	150	156	0	0	0	0
09A	0	84	75	0	0	0	0
10A	0	72	61	0	0	0	0
11A	0	86	73	0	0	0	0
12P	0	69	73	0	0	0	0
01P	0	52	62	0	0	0	0
02P	0	90	79	0	0	0	0
03P	0	76	71	0	0	0	0
04P	0	84	87	0	0	0	0
05P	0	82	104	0	0	0	0
06P	0	61	104	0	0	0	0
07P	0	34	35	0	0	0	0
08P	0	34	33	0	0	0	0
09P	0	28	16	0	0	0	0
10P	0	14	22	0	0	0	0
11P	0	5	6	0	0	0	0
TOT	0	1233	1530	260	0	0	0

STATE OF CONNECTICUT
DEPARTMENT OF TRANSPORTATION
BUREAU OF POLICY AND PLANNING
PLANNING INVENTORY AND DATA

TRAFFIC RECORDER DATA

TOWN OF GRISWOLD	ROUTE 395						DIRECTION S
SB OFF RAMP TO ROUTE 201(EXIT 86)	SUN	MON	TUE	WED	THU	FRI	SAT
DAY	0	05/19/2014	05/20/2014	05/21/2014	0	0	0
DATE							
TYPE							
HOUR							
	2014 ADT = 750		ACF = NA				

12A	0	0	10	8	0	0	0
01A	0	0	4	5	0	0	0
02A	0	0	3	4	0	0	0
03A	0	0	2	2	0	0	0
04A	0	0	5	5	0	0	0
05A	0	0	16	17	0	0	0
06A	0	0	28	19	0	0	0
07A	0	40	42	0	0	0	0
08A	0	46	28	0	0	0	0
09A	0	30	45	0	0	0	0
10A	0	47	32	0	0	0	0
11A	0	30	37	0	0	0	0
12P	0	42	40	0	0	0	0
01P	0	43	47	0	0	0	0
02P	0	59	47	0	0	0	0
03P	0	53	71	0	0	0	0
04P	0	70	90	0	0	0	0
05P	0	92	101	0	0	0	0
06P	0	63	76	0	0	0	0
07P	0	40	41	0	0	0	0
08P	0	24	34	0	0	0	0
09P	0	17	20	0	0	0	0
10P	0	13	18	0	0	0	0
11P	0	8	11	0	0	0	0
TOT	0	717	848	60	0	0	0

STATE OF CONNECTICUT
DEPARTMENT OF TRANSPORTATION
BUREAU OF POLICY AND PLANNING
PLANNING INVENTORY AND DATA

TRAFFIC RECORDER DATA

TOWN OF GRISWOLD

ROUTE 395

DIRECTION N

NB OFF RAMP TO ROUTE 201 (EXIT 86)

DAY	SUN	MON	TUE	WED	THU	FRI	SAT
DATE	0	05/19/2014	05/20/2014	0	0	0	0
TYPE							
HOUR							

2014 ADT = 1300 ACF = NA

12A	0	0	9	0	0	0	0
01A	0	0	10	0	0	0	0
02A	0	0	2	0	0	0	0
03A	0	0	4	0	0	0	0
04A	0	0	2	0	0	0	0
05A	0	0	4	0	0	0	0
06A	0	20	12	0	0	0	0
07A	0	55	41	0	0	0	0
08A	0	44	40	0	0	0	0
09A	0	52	47	0	0	0	0
10A	0	53	45	0	0	0	0
11A	0	67	72	0	0	0	0
12P	0	63	65	0	0	0	0
01P	0	70	74	0	0	0	0
02P	0	99	106	0	0	0	0
03P	0	128	0	0	0	0	0
04P	0	192	0	0	0	0	0
05P	0	158	0	0	0	0	0
06P	0	115	0	0	0	0	0
07P	0	87	0	0	0	0	0
08P	0	64	0	0	0	0	0
09P	0	49	0	0	0	0	0
10P	0	26	0	0	0	0	0
11P	0	21	0	0	0	0	0
TOT	0	1363	533	0	0	0	0

STATE OF CONNECTICUT
 DEPARTMENT OF TRANSPORTATION
 BUREAU OF POLICY AND PLANNING
 PLANNING INVENTORY AND DATA

TRAFFIC RECORDER DATA

TOWN OF GRISWOLD

ROUTE 395

DIRECTION N

NB ON RAMP FROM ROUTE 201 (HOPEVILLE ROAD)

DAY	SUN	MON	TUE	WED	THU	FRI	SAT
DATE	0	05/19/2014	05/20/2014	05/21/2014	0	0	0
TYPE							
HOUR							

2014 ADT = 700 ACF = NA

12A	0	0	2	3	0	0	0
01A	0	0	7	3	0	0	0
02A	0	0	4	1	0	0	0
03A	0	0	4	3	0	0	0
04A	0	0	9	11	0	0	0
05A	0	0	28	26	0	0	0
06A	0	52	47	0	0	0	0
07A	0	67	74	0	0	0	0
08A	0	55	41	0	0	0	0
09A	0	37	41	0	0	0	0
10A	0	39	63	0	0	0	0
11A	0	38	29	0	0	0	0
12P	0	38	42	0	0	0	0
01P	0	31	41	0	0	0	0
02P	0	37	45	0	0	0	0
03P	0	68	57	0	0	0	0
04P	0	59	75	0	0	0	0
05P	0	54	62	0	0	0	0
06P	0	42	40	0	0	0	0
07P	0	29	31	0	0	0	0
08P	0	10	22	0	0	0	0
09P	0	14	21	0	0	0	0
10P	0	12	11	0	0	0	0
11P	0	4	6	0	0	0	0
TOT	0	686	802	47	0	0	0

STATE OF CONNECTICUT
DEPARTMENT OF TRANSPORTATION
BUREAU OF POLICY AND PLANNING
PLANNING INVENTORY AND DATA

TRAFFIC RECORDER DATA

TOWN OF GRISWOLD	ROUTE 395						DIRECTION S
SB ON RAMP FROM ROUTE 164 (PRESTON ROAD)	SUN	MON	TUE	WED	THU	FRI	SAT
DAY	0	0	05/24/2011	05/25/2011	0	0	0
DATE	0	0	05/24/2011	05/25/2011	0	0	0
TYPE							
HOUR							
	2011 ADT = 6300		ACF = NA				

12A	0	0	0	46	0	0	0
01A	0	0	0	25	0	0	0
02A	0	0	0	29	0	0	0
03A	0	0	0	35	0	0	0
04A	0	0	0	75	0	0	0
05A	0	0	0	222	0	0	0
06A	0	0	429	0	0	0	0
07A	0	0	611	0	0	0	0
08A	0	0	533	0	0	0	0
09A	0	0	398	0	0	0	0
10A	0	0	366	0	0	0	0
11A	0	0	364	0	0	0	0
12P	0	0	390	0	0	0	0
01P	0	0	360	0	0	0	0
02P	0	0	489	0	0	0	0
03P	0	0	444	0	0	0	0
04P	0	0	510	0	0	0	0
05P	0	0	492	0	0	0	0
06P	0	0	424	0	0	0	0
07P	0	0	273	0	0	0	0
08P	0	0	214	0	0	0	0
09P	0	0	191	0	0	0	0
10P	0	0	80	0	0	0	0
11P	0	0	49	0	0	0	0
TOT	0	0	6617	432	0	0	0

STATE OF CONNECTICUT
DEPARTMENT OF TRANSPORTATION
BUREAU OF POLICY AND PLANNING
PLANNING INVENTORY AND DATA

TRAFFIC RECORDER DATA

TOWN OF GRISWOLD	ROUTE 395						DIRECTION S
SB OFF RAMP TO ROUTE 138(EXIT 85)	SUN	MON	TUE	WED	THU	FRI	SAT
DAY	0	0	05/24/2011	05/25/2011	0	0	0
DATE							
TYPE							
HOUR							
	2011 ADT = 3300		ACF = NA				

12A	0	0	0	39	0	0	0
01A	0	0	0	21	0	0	0
02A	0	0	0	15	0	0	0
03A	0	0	0	17	0	0	0
04A	0	0	0	21	0	0	0
05A	0	0	0	79	0	0	0
06A	0	0	131	0	0	0	0
07A	0	0	278	0	0	0	0
08A	0	0	206	0	0	0	0
09A	0	0	208	0	0	0	0
10A	0	0	225	0	0	0	0
11A	0	0	207	0	0	0	0
12P	0	0	220	0	0	0	0
01P	0	0	209	0	0	0	0
02P	0	0	267	0	0	0	0
03P	0	0	295	0	0	0	0
04P	0	0	282	0	0	0	0
05P	0	0	273	0	0	0	0
06P	0	0	242	0	0	0	0
07P	0	0	140	0	0	0	0
08P	0	0	90	0	0	0	0
09P	0	0	81	0	0	0	0
10P	0	0	38	0	0	0	0
11P	0	0	65	0	0	0	0
TOT	0	0	3457	192	0	0	0

STATE OF CONNECTICUT
DEPARTMENT OF TRANSPORTATION
BUREAU OF POLICY AND PLANNING
PLANNING INVENTORY AND DATA

TRAFFIC RECORDER DATA

TOWN OF GRISWOLD

ROUTE 395

DIRECTION N

NB OFF RAMP TO ROUTE 164 (EXIT 85)

DAY	SUN	MON	TUE	WED	THU	FRI	SAT
DATE	0	0	05/24/2011	05/25/2011	0	0	0
TYPE							
HOUR							

2011 ADT = 6800

ACF = NA

12A	0	0	0	63	0	0	0
01A	0	0	0	28	0	0	0
02A	0	0	0	31	0	0	0
03A	0	0	0	34	0	0	0
04A	0	0	0	31	0	0	0
05A	0	0	0	100	0	0	0
06A	0	0	201	0	0	0	0
07A	0	0	297	0	0	0	0
08A	0	0	288	0	0	0	0
09A	0	0	330	0	0	0	0
10A	0	0	356	0	0	0	0
11A	0	0	393	0	0	0	0
12P	0	0	391	0	0	0	0
01P	0	0	426	0	0	0	0
02P	0	0	524	0	0	0	0
03P	0	0	780	0	0	0	0
04P	0	0	823	0	0	0	0
05P	0	0	768	0	0	0	0
06P	0	0	572	0	0	0	0
07P	0	0	364	0	0	0	0
08P	0	0	280	0	0	0	0
09P	0	0	201	0	0	0	0
10P	0	0	151	0	0	0	0
11P	0	0	96	0	0	0	0
TOT	0	0	7241	287	0	0	0

STATE OF CONNECTICUT
DEPARTMENT OF TRANSPORTATION
BUREAU OF POLICY AND PLANNING
PLANNING INVENTORY AND DATA

TRAFFIC RECORDER DATA

TOWN OF GRISWOLD

ROUTE 395

DIRECTION N

NB ON RAMP FROM ROUTE 138 (PACHAUG ROAD)

DAY	SUN	MON	TUE	WED	THU	FRI	SAT
DATE	0	0	05/24/2011	05/25/2011	0	0	0
TYPE							
HOUR							

2011 ADT = 3400

ACF = NA

12A	0	0	0	75	0	0	0
01A	0	0	0	63	0	0	0
02A	0	0	0	46	0	0	0
03A	0	0	0	35	0	0	0
04A	0	0	0	47	0	0	0
05A	0	0	0	59	0	0	0
06A	0	0	95	0	0	0	0
07A	0	0	145	0	0	0	0
08A	0	0	158	0	0	0	0
09A	0	0	144	0	0	0	0
10A	0	0	153	0	0	0	0
11A	0	0	171	0	0	0	0
12P	0	0	178	0	0	0	0
01P	0	0	171	0	0	0	0
02P	0	0	236	0	0	0	0
03P	0	0	347	0	0	0	0
04P	0	0	377	0	0	0	0
05P	0	0	344	0	0	0	0
06P	0	0	226	0	0	0	0
07P	0	0	197	0	0	0	0
08P	0	0	130	0	0	0	0
09P	0	0	147	0	0	0	0
10P	0	0	113	0	0	0	0
11P	0	0	107	0	0	0	0
TOT	0	0	3439	325	0	0	0

STATE OF CONNECTICUT
DEPARTMENT OF TRANSPORTATION
BUREAU OF POLICY AND PLANNING
PLANNING INVENTORY AND DATA

TRAFFIC RECORDER DATA

TOWN OF GRISWOLD

ROUTE 395

DIRECTION S

SB ON RAMP FROM ROUTE 201(HOPEVILLE ROAD)

DAY	SUN	MON	TUE	WED	THU	FRI	SAT
DATE	0	0	05/17/2011	05/18/2011	0	0	0
TYPE							
HOUR							

2011 ADT = 1300 ACF = NA

12A	0	0	0	0	0	0	0
01A	0	0	0	3	0	0	0
02A	0	0	0	5	0	0	0
03A	0	0	0	5	0	0	0
04A	0	0	0	16	0	0	0
05A	0	0	0	94	0	0	0
06A	0	0	0	131	0	0	0
07A	0	0	200	0	0	0	0
08A	0	0	120	0	0	0	0
09A	0	0	80	0	0	0	0
10A	0	0	72	0	0	0	0
11A	0	0	84	0	0	0	0
12P	0	0	64	0	0	0	0
01P	0	0	60	0	0	0	0
02P	0	0	82	0	0	0	0
03P	0	0	75	0	0	0	0
04P	0	0	78	0	0	0	0
05P	0	0	88	0	0	0	0
06P	0	0	78	0	0	0	0
07P	0	0	45	0	0	0	0
08P	0	0	25	0	0	0	0
09P	0	0	25	0	0	0	0
10P	0	0	11	0	0	0	0
11P	0	0	7	0	0	0	0
TOT	0	0	1194	254	0	0	0

STATE OF CONNECTICUT
DEPARTMENT OF TRANSPORTATION
BUREAU OF POLICY AND PLANNING
PLANNING INVENTORY AND DATA

TRAFFIC RECORDER DATA

TOWN OF GRISWOLD

ROUTE 395

DIRECTION S

SB OFF RAMP TO ROUTE 201(EXIT 86)

DAY	SUN	MON	TUE	WED	THU	FRI	SAT
DATE	0	0	05/17/2011	05/18/2011	0	0	0
TYPE							
HOUR							

2011 ADT = 800

ACF = NA

12A	0	0	0	8	0	0	0
01A	0	0	0	3	0	0	0
02A	0	0	0	2	0	0	0
03A	0	0	0	1	0	0	0
04A	0	0	0	4	0	0	0
05A	0	0	0	20	0	0	0
06A	0	0	0	25	0	0	0
07A	0	0	50	0	0	0	0
08A	0	0	36	0	0	0	0
09A	0	0	37	0	0	0	0
10A	0	0	53	0	0	0	0
11A	0	0	35	0	0	0	0
12P	0	0	39	0	0	0	0
01P	0	0	58	0	0	0	0
02P	0	0	56	0	0	0	0
03P	0	0	73	0	0	0	0
04P	0	0	91	0	0	0	0
05P	0	0	93	0	0	0	0
06P	0	0	61	0	0	0	0
07P	0	0	46	0	0	0	0
08P	0	0	43	0	0	0	0
09P	0	0	23	0	0	0	0
10P	0	0	16	0	0	0	0
11P	0	0	14	0	0	0	0
TOT	0	0	824	63	0	0	0

STATE OF CONNECTICUT
DEPARTMENT OF TRANSPORTATION
BUREAU OF POLICY AND PLANNING
PLANNING INVENTORY AND DATA

TRAFFIC RECORDER DATA

TOWN OF GRISWOLD

ROUTE 395

DIRECTION N

NB OFF RAMP TO ROUTE 201 (EXIT 86)

DAY	SUN	MON	TUE	WED	THU	FRI	SAT
DATE	0	0	05/17/2011	05/18/2011	0	0	0
TYPE							
HOUR							

2011 ADT = 1200

ACF = NA

12A	0	0	0	14	0	0	0
01A	0	0	0	11	0	0	0
02A	0	0	0	13	0	0	0
03A	0	0	0	4	0	0	0
04A	0	0	0	5	0	0	0
05A	0	0	0	9	0	0	0
06A	0	0	0	20	0	0	0
07A	0	0	28	0	0	0	0
08A	0	0	27	0	0	0	0
09A	0	0	25	0	0	0	0
10A	0	0	46	0	0	0	0
11A	0	0	62	0	0	0	0
12P	0	0	72	0	0	0	0
01P	0	0	57	0	0	0	0
02P	0	0	101	0	0	0	0
03P	0	0	162	0	0	0	0
04P	0	0	188	0	0	0	0
05P	0	0	159	0	0	0	0
06P	0	0	101	0	0	0	0
07P	0	0	104	0	0	0	0
08P	0	0	55	0	0	0	0
09P	0	0	57	0	0	0	0
10P	0	0	26	0	0	0	0
11P	0	0	15	0	0	0	0
TOT	0	0	1285	76	0	0	0

STATE OF CONNECTICUT
DEPARTMENT OF TRANSPORTATION
BUREAU OF POLICY AND PLANNING
PLANNING INVENTORY AND DATA

TRAFFIC RECORDER DATA

TOWN OF GRISWOLD	ROUTE 395						DIRECTION N
NB ON RAMP FROM ROUTE 201 (HOPEVILLE ROAD)	SUN	MON	TUE	WED	THU	FRI	SAT
DAY	0	0	05/17/2011	05/18/2011	0	0	0
DATE							
TYPE							
HOUR							
	2011 ADT = 700		ACF = NA				

12A	0	0	0	2	0	0	0
01A	0	0	0	4	0	0	0
02A	0	0	0	3	0	0	0
03A	0	0	0	3	0	0	0
04A	0	0	0	7	0	0	0
05A	0	0	0	32	0	0	0
06A	0	0	0	45	0	0	0
07A	0	0	70	0	0	0	0
08A	0	0	49	0	0	0	0
09A	0	0	36	0	0	0	0
10A	0	0	31	0	0	0	0
11A	0	0	31	0	0	0	0
12P	0	0	44	0	0	0	0
01P	0	0	40	0	0	0	0
02P	0	0	40	0	0	0	0
03P	0	0	74	0	0	0	0
04P	0	0	76	0	0	0	0
05P	0	0	68	0	0	0	0
06P	0	0	39	0	0	0	0
07P	0	0	25	0	0	0	0
08P	0	0	21	0	0	0	0
09P	0	0	13	0	0	0	0
10P	0	0	15	0	0	0	0
11P	0	0	8	0	0	0	0
TOT	0	0	680	96	0	0	0

STATE OF CONNECTICUT
DEPARTMENT OF TRANSPORTATION
BUREAU OF POLICY AND PLANNING
PLANNING INVENTORY AND DATA

TRAFFIC RECORDER DATA

TOWN OF GRISWOLD	ROUTE 395							DIRECTION S
SB ON RAMP FROM ROUTE 164 (PRESTON ROAD)	SUN	MON	TUE	WED	THU	FRI	SAT	
DAY	0	06/16/2008	06/17/2008	0	0	0	0	
DATE								
TYPE								
HOUR								
	2008 ADT = 6000		ACF = NA					

12A	0	0	35	0	0	0	0	
01A	0	0	22	0	0	0	0	
02A	0	0	24	0	0	0	0	
03A	0	0	31	0	0	0	0	
04A	0	0	75	0	0	0	0	
05A	0	0	200	0	0	0	0	
06A	0	439	0	0	0	0	0	
07A	0	605	0	0	0	0	0	
08A	0	498	0	0	0	0	0	
09A	0	400	0	0	0	0	0	
10A	0	387	0	0	0	0	0	
11A	0	401	0	0	0	0	0	
12P	0	369	0	0	0	0	0	
01P	0	379	0	0	0	0	0	
02P	0	398	0	0	0	0	0	
03P	0	480	0	0	0	0	0	
04P	0	427	0	0	0	0	0	
05P	0	389	0	0	0	0	0	
06P	0	344	0	0	0	0	0	
07P	0	317	0	0	0	0	0	
08P	0	163	0	0	0	0	0	
09P	0	117	0	0	0	0	0	
10P	0	92	0	0	0	0	0	
11P	0	69	0	0	0	0	0	
TOT	0	6274	387	0	0	0	0	

STATE OF CONNECTICUT
DEPARTMENT OF TRANSPORTATION
BUREAU OF POLICY AND PLANNING
PLANNING INVENTORY AND DATA

TRAFFIC RECORDER DATA

TOWN OF GRISWOLD	ROUTE 395							DIRECTION S
SB OFF RAMP TO ROUTE 138(EXIT 85)	SUN	MON	TUE	WED	THU	FRI	SAT	
DAY	0	06/16/2008	06/17/2008	0	0	0	0	
DATE								
TYPE								
HOUR								
	2008 ADT = 3600		ACF = NA					

12A	0	0	37	0	0	0	0	
01A	0	0	22	0	0	0	0	
02A	0	0	18	0	0	0	0	
03A	0	0	27	0	0	0	0	
04A	0	0	27	0	0	0	0	
05A	0	0	88	0	0	0	0	
06A	0	204	0	0	0	0	0	
07A	0	307	0	0	0	0	0	
08A	0	278	0	0	0	0	0	
09A	0	253	0	0	0	0	0	
10A	0	282	0	0	0	0	0	
11A	0	259	0	0	0	0	0	
12P	0	244	0	0	0	0	0	
01P	0	232	0	0	0	0	0	
02P	0	246	0	0	0	0	0	
03P	0	264	0	0	0	0	0	
04P	0	253	0	0	0	0	0	
05P	0	267	0	0	0	0	0	
06P	0	196	0	0	0	0	0	
07P	0	166	0	0	0	0	0	
08P	0	99	0	0	0	0	0	
09P	0	76	0	0	0	0	0	
10P	0	57	0	0	0	0	0	
11P	0	60	0	0	0	0	0	
TOT	0	3743	219	0	0	0	0	

STATE OF CONNECTICUT
DEPARTMENT OF TRANSPORTATION
BUREAU OF POLICY AND PLANNING
PLANNING INVENTORY AND DATA

TRAFFIC RECORDER DATA

TOWN OF GRISWOLD

ROUTE 395

DIRECTION N

NB OFF RAMP TO ROUTE 164 (EXIT 85)

DAY	SUN	MON	TUE	WED	THU	FRI	SAT
DATE	0	0	06/17/2008	06/18/2008	0	0	0
TYPE							
HOUR							

2008 ADT = 6500

ACF = NA

12A	0	0	0	70	0	0	0
01A	0	0	0	29	0	0	0
02A	0	0	0	26	0	0	0
03A	0	0	0	34	0	0	0
04A	0	0	0	28	0	0	0
05A	0	0	0	101	0	0	0
06A	0	0	0	183	0	0	0
07A	0	0	287	0	0	0	0
08A	0	0	274	0	0	0	0
09A	0	0	323	0	0	0	0
10A	0	0	329	0	0	0	0
11A	0	0	389	0	0	0	0
12P	0	0	378	0	0	0	0
01P	0	0	416	0	0	0	0
02P	0	0	501	0	0	0	0
03P	0	0	658	0	0	0	0
04P	0	0	765	0	0	0	0
05P	0	0	798	0	0	0	0
06P	0	0	497	0	0	0	0
07P	0	0	372	0	0	0	0
08P	0	0	263	0	0	0	0
09P	0	0	240	0	0	0	0
10P	0	0	152	0	0	0	0
11P	0	0	132	0	0	0	0
TOT	0	0	6774	471	0	0	0

STATE OF CONNECTICUT
DEPARTMENT OF TRANSPORTATION
BUREAU OF POLICY AND PLANNING
PLANNING INVENTORY AND DATA

TRAFFIC RECORDER DATA

TOWN OF GRISWOLD	ROUTE 395							DIRECTION N
NB ON RAMP FROM ROUTE 138 (PACHAUG ROAD)	SUN	MON	TUE	WED	THU	FRI	SAT	
DAY	0	06/16/2008	06/17/2008	0	0	0	0	
DATE								
TYPE								
HOUR								
	2008 ADT = 3600		ACF = NA					

12A	0	0	120	0	0	0	0	
01A	0	0	91	0	0	0	0	
02A	0	0	58	0	0	0	0	
03A	0	0	46	0	0	0	0	
04A	0	0	57	0	0	0	0	
05A	0	0	55	0	0	0	0	
06A	0	0	94	0	0	0	0	
07A	0	155	0	0	0	0	0	
08A	0	164	0	0	0	0	0	
09A	0	132	0	0	0	0	0	
10A	0	135	0	0	0	0	0	
11A	0	186	0	0	0	0	0	
12P	0	205	0	0	0	0	0	
01P	0	215	0	0	0	0	0	
02P	0	277	0	0	0	0	0	
03P	0	316	0	0	0	0	0	
04P	0	365	0	0	0	0	0	
05P	0	349	0	0	0	0	0	
06P	0	225	0	0	0	0	0	
07P	0	245	0	0	0	0	0	
08P	0	169	0	0	0	0	0	
09P	0	135	0	0	0	0	0	
10P	0	122	0	0	0	0	0	
11P	0	126	0	0	0	0	0	
TOT	0	3521	521	0	0	0	0	

STATE OF CONNECTICUT
 DEPARTMENT OF TRANSPORTATION
 BUREAU OF POLICY AND PLANNING
 PLANNING INVENTORY AND DATA

TRAFFIC RECORDER DATA

TOWN OF GRISWOLD

ROUTE 395

DIRECTION S

SB ON RAMP FROM ROUTE 201(HOPEVILLE ROAD)

DAY	SUN	MON	TUE	WED	THU	FRI	SAT
DATE	0	06/16/2008	06/17/2008	0	0	0	0
TYPE							
HOUR							

2008 ADT = 1300 ACF = NA

12A	0	0	7	0	0	0	0
01A	0	0	3	0	0	0	0
02A	0	0	7	0	0	0	0
03A	0	0	12	0	0	0	0
04A	0	0	20	0	0	0	0
05A	0	81	0	0	0	0	0
06A	0	125	0	0	0	0	0
07A	0	226	0	0	0	0	0
08A	0	150	0	0	0	0	0
09A	0	96	0	0	0	0	0
10A	0	69	0	0	0	0	0
11A	0	55	0	0	0	0	0
12P	0	64	0	0	0	0	0
01P	0	69	0	0	0	0	0
02P	0	68	0	0	0	0	0
03P	0	61	0	0	0	0	0
04P	0	73	0	0	0	0	0
05P	0	121	0	0	0	0	0
06P	0	43	0	0	0	0	0
07P	0	50	0	0	0	0	0
08P	0	31	0	0	0	0	0
09P	0	22	0	0	0	0	0
10P	0	17	0	0	0	0	0
11P	0	12	0	0	0	0	0
TOT	0	1433	49	0	0	0	0

STATE OF CONNECTICUT
 DEPARTMENT OF TRANSPORTATION
 BUREAU OF POLICY AND PLANNING
 PLANNING INVENTORY AND DATA

TRAFFIC RECORDER DATA

TOWN OF GRISWOLD	ROUTE 395							DIRECTION S
SB OFF RAMP TO ROUTE 201(EXIT 86)	SUN	MON	TUE	WED	THU	FRI	SAT	
DAY	0	06/16/2008	06/17/2008	0	0	0	0	
DATE								
TYPE								
HOUR								
	2008 ADT = 800		ACF = NA					

12A	0	0	7	0	0	0	0	
01A	0	0	3	0	0	0	0	
02A	0	0	9	0	0	0	0	
03A	0	0	3	0	0	0	0	
04A	0	0	5	0	0	0	0	
05A	0	23	0	0	0	0	0	
06A	0	28	0	0	0	0	0	
07A	0	35	0	0	0	0	0	
08A	0	45	0	0	0	0	0	
09A	0	35	0	0	0	0	0	
10A	0	38	0	0	0	0	0	
11A	0	40	0	0	0	0	0	
12P	0	49	0	0	0	0	0	
01P	0	50	0	0	0	0	0	
02P	0	36	0	0	0	0	0	
03P	0	68	0	0	0	0	0	
04P	0	85	0	0	0	0	0	
05P	0	107	0	0	0	0	0	
06P	0	73	0	0	0	0	0	
07P	0	49	0	0	0	0	0	
08P	0	19	0	0	0	0	0	
09P	0	25	0	0	0	0	0	
10P	0	22	0	0	0	0	0	
11P	0	10	0	0	0	0	0	
TOT	0	837	27	0	0	0	0	

STATE OF CONNECTICUT
DEPARTMENT OF TRANSPORTATION
BUREAU OF POLICY AND PLANNING
PLANNING INVENTORY AND DATA

TRAFFIC RECORDER DATA

TOWN OF GRISWOLD

ROUTE 395

DIRECTION N

NB OFF RAMP TO ROUTE 201 (EXIT 86)

DAY	SUN	MON	TUE	WED	THU	FRI	SAT
DATE	0	06/16/2008	06/17/2008	0	0	0	0
TYPE							
HOUR							

2008 ADT = 1200

ACF = NA

12A	0	0	16	0	0	0	0
01A	0	0	13	0	0	0	0
02A	0	0	2	0	0	0	0
03A	0	0	5	0	0	0	0
04A	0	0	4	0	0	0	0
05A	0	0	9	0	0	0	0
06A	0	0	17	0	0	0	0
07A	0	45	0	0	0	0	0
08A	0	44	0	0	0	0	0
09A	0	53	0	0	0	0	0
10A	0	52	0	0	0	0	0
11A	0	76	0	0	0	0	0
12P	0	54	0	0	0	0	0
01P	0	62	0	0	0	0	0
02P	0	81	0	0	0	0	0
03P	0	133	0	0	0	0	0
04P	0	193	0	0	0	0	0
05P	0	138	0	0	0	0	0
06P	0	94	0	0	0	0	0
07P	0	84	0	0	0	0	0
08P	0	56	0	0	0	0	0
09P	0	52	0	0	0	0	0
10P	0	30	0	0	0	0	0
11P	0	18	0	0	0	0	0
TOT	0	1265	66	0	0	0	0

STATE OF CONNECTICUT
DEPARTMENT OF TRANSPORTATION
BUREAU OF POLICY AND PLANNING
PLANNING INVENTORY AND DATA

TRAFFIC RECORDER DATA

TOWN OF GRISWOLD	ROUTE 395							DIRECTION N
NB ON RAMP FROM ROUTE 201 (HOPEVILLE ROAD)	SUN	MON	TUE	WED	THU	FRI	SAT	
DAY	0	06/16/2008	06/17/2008	0	0	0	0	
DATE	0	06/16/2008	06/17/2008	0	0	0	0	
TYPE								
HOUR								
	2008 ADT = 700		ACF = NA					

12A	0	0	4	0	0	0	0	
01A	0	0	1	0	0	0	0	
02A	0	0	1	0	0	0	0	
03A	0	0	1	0	0	0	0	
04A	0	0	7	0	0	0	0	
05A	0	0	8	0	0	0	0	
06A	0	0	14	0	0	0	0	
07A	0	75	0	0	0	0	0	
08A	0	58	0	0	0	0	0	
09A	0	39	0	0	0	0	0	
10A	0	39	0	0	0	0	0	
11A	0	41	0	0	0	0	0	
12P	0	32	0	0	0	0	0	
01P	0	46	0	0	0	0	0	
02P	0	43	0	0	0	0	0	
03P	0	63	0	0	0	0	0	
04P	0	72	0	0	0	0	0	
05P	0	57	0	0	0	0	0	
06P	0	35	0	0	0	0	0	
07P	0	35	0	0	0	0	0	
08P	0	40	0	0	0	0	0	
09P	0	21	0	0	0	0	0	
10P	0	10	0	0	0	0	0	
11P	0	8	0	0	0	0	0	
TOT	0	714	36	0	0	0	0	

STATE OF CONNECTICUT
DEPARTMENT OF TRANSPORTATION
BUREAU OF POLICY AND PLANNING
PLANNING INVENTORY AND DATA

TRAFFIC RECORDER DATA

TOWN OF PLAINFIELD	ROUTE 395						DIRECTION N
BETWEEN EXIT 89 AND EXIT 90	SUN	MON	TUE	WED	THU	FRI	SAT
DAY	0	0	05/27/2014	05/28/2014	05/29/2014	0	0
DATE							
TYPE							
HOUR							
	2014 ADT = 13100		ACF = NA				

12A	0	0	0	162	156	0	0
01A	0	0	0	133	127	0	0
02A	0	0	0	86	101	0	0
03A	0	0	0	80	99	0	0
04A	0	0	0	168	173	0	0
05A	0	0	0	375	398	0	0
06A	0	0	0	795	765	0	0
07A	0	0	988	1006	0	0	0
08A	0	0	816	862	0	0	0
09A	0	0	740	714	0	0	0
10A	0	0	673	647	0	0	0
11A	0	0	763	772	0	0	0
12P	0	0	733	709	0	0	0
01P	0	0	795	840	0	0	0
02P	0	0	829	928	0	0	0
03P	0	0	1058	1051	0	0	0
04P	0	0	1060	1097	0	0	0
05P	0	0	1044	1031	0	0	0
06P	0	0	638	645	0	0	0
07P	0	0	508	540	0	0	0
08P	0	0	427	400	0	0	0
09P	0	0	314	328	0	0	0
10P	0	0	261	250	0	0	0
11P	0	0	224	237	0	0	0
TOT	0	0	11871	13856	1819	0	0

STATE OF CONNECTICUT
DEPARTMENT OF TRANSPORTATION
BUREAU OF POLICY AND PLANNING
PLANNING INVENTORY AND DATA

TRAFFIC RECORDER DATA

TOWN OF PLAINFIELD	ROUTE 395						DIRECTION S
BETWEEN EXIT 89 AND EXIT 90	SUN	MON	TUE	WED	THU	FRI	SAT
DAY	0	0	05/27/2014	05/28/2014	0	0	0
DATE							
TYPE							
HOUR							
	2014 ADT = 13500		ACF = NA				

12A	0	0	0	206	0	0	0
01A	0	0	0	105	0	0	0
02A	0	0	0	90	0	0	0
03A	0	0	0	90	0	0	0
04A	0	0	0	156	0	0	0
05A	0	0	0	393	0	0	0
06A	0	0	0	669	0	0	0
07A	0	0	892	884	0	0	0
08A	0	0	903	0	0	0	0
09A	0	0	715	0	0	0	0
10A	0	0	808	0	0	0	0
11A	0	0	775	0	0	0	0
12P	0	0	793	0	0	0	0
01P	0	0	815	0	0	0	0
02P	0	0	956	0	0	0	0
03P	0	0	1077	0	0	0	0
04P	0	0	1140	0	0	0	0
05P	0	0	1015	0	0	0	0
06P	0	0	777	0	0	0	0
07P	0	0	574	0	0	0	0
08P	0	0	457	0	0	0	0
09P	0	0	343	0	0	0	0
10P	0	0	286	0	0	0	0
11P	0	0	213	0	0	0	0
TOT	0	0	12539	2593	0	0	0

STATE OF CONNECTICUT
DEPARTMENT OF TRANSPORTATION
BUREAU OF POLICY AND PLANNING
PLANNING INVENTORY AND DATA

TRAFFIC RECORDER DATA

TOWN OF PLAINFIELD	ROUTE 395						DIRECTION S
SB OFF RAMP TO SR 647 (X87 LATHROP ROAD)	SUN	MON	TUE	WED	THU	FRI	SAT
DAY	0	05/19/2014	05/20/2014	05/21/2014	0	0	0
DATE							
TYPE							
HOUR							
	2014 ADT = 2400		ACF = NA				

12A	0	0	11	15	0	0	0
01A	0	0	6	9	0	0	0
02A	0	0	5	5	0	0	0
03A	0	0	15	10	0	0	0
04A	0	0	31	30	0	0	0
05A	0	0	88	111	0	0	0
06A	0	0	153	104	0	0	0
07A	0	194	193	0	0	0	0
08A	0	187	194	0	0	0	0
09A	0	133	129	0	0	0	0
10A	0	149	157	0	0	0	0
11A	0	180	165	0	0	0	0
12P	0	143	171	0	0	0	0
01P	0	143	149	0	0	0	0
02P	0	182	180	0	0	0	0
03P	0	193	195	0	0	0	0
04P	0	226	203	0	0	0	0
05P	0	188	181	0	0	0	0
06P	0	98	133	0	0	0	0
07P	0	84	66	0	0	0	0
08P	0	66	79	0	0	0	0
09P	0	43	44	0	0	0	0
10P	0	26	27	0	0	0	0
11P	0	19	22	0	0	0	0
TOT	0	2254	2597	284	0	0	0

STATE OF CONNECTICUT
DEPARTMENT OF TRANSPORTATION
BUREAU OF POLICY AND PLANNING
PLANNING INVENTORY AND DATA

TRAFFIC RECORDER DATA

TOWN OF PLAINFIELD	ROUTE 395						DIRECTION N
NB ON RAMP FROM SR 647 (LATHROP ROAD)	SUN	MON	TUE	WED	THU	FRI	SAT
DAY							
DATE	0	05/19/2014	05/20/2014	05/21/2014	0	0	0
TYPE							
HOUR							
	2014 ADT = 2800		ACF = NA				

12A	0	0	18	22	0	0	0
01A	0	0	13	18	0	0	0
02A	0	0	12	17	0	0	0
03A	0	0	17	18	0	0	0
04A	0	0	40	41	0	0	0
05A	0	0	65	79	0	0	0
06A	0	120	132	0	0	0	0
07A	0	148	182	0	0	0	0
08A	0	154	169	0	0	0	0
09A	0	144	158	0	0	0	0
10A	0	159	138	0	0	0	0
11A	0	166	171	0	0	0	0
12P	0	172	209	0	0	0	0
01P	0	149	189	0	0	0	0
02P	0	213	206	0	0	0	0
03P	0	262	260	0	0	0	0
04P	0	305	273	0	0	0	0
05P	0	266	269	0	0	0	0
06P	0	192	145	0	0	0	0
07P	0	119	112	0	0	0	0
08P	0	60	86	0	0	0	0
09P	0	59	61	0	0	0	0
10P	0	34	44	0	0	0	0
11P	0	36	36	0	0	0	0
TOT	0	2758	3005	195	0	0	0

STATE OF CONNECTICUT
DEPARTMENT OF TRANSPORTATION
BUREAU OF POLICY AND PLANNING
PLANNING INVENTORY AND DATA

TRAFFIC RECORDER DATA

TOWN OF PLAINFIELD	ROUTE 395						DIRECTION S
SB ON RAMP FROM SR 647 (LATHROP ROAD)	SUN	MON	TUE	WED	THU	FRI	SAT
DAY							
DATE	0	05/19/2014	05/20/2014	05/21/2014	0	0	0
TYPE							
HOUR							
	2014 ADT = 2900		ACF = NA				

12A	0	0	17	21	0	0	0
01A	0	0	7	14	0	0	0
02A	0	0	7	7	0	0	0
03A	0	0	15	12	0	0	0
04A	0	0	42	38	0	0	0
05A	0	0	130	129	0	0	0
06A	0	0	218	0	0	0	0
07A	0	243	220	0	0	0	0
08A	0	201	238	0	0	0	0
09A	0	189	178	0	0	0	0
10A	0	178	158	0	0	0	0
11A	0	192	186	0	0	0	0
12P	0	184	181	0	0	0	0
01P	0	193	220	0	0	0	0
02P	0	192	202	0	0	0	0
03P	0	195	194	0	0	0	0
04P	0	213	218	0	0	0	0
05P	0	235	226	0	0	0	0
06P	0	123	138	0	0	0	0
07P	0	124	94	0	0	0	0
08P	0	75	74	0	0	0	0
09P	0	30	43	0	0	0	0
10P	0	44	42	0	0	0	0
11P	0	33	32	0	0	0	0
TOT	0	2644	3080	221	0	0	0

STATE OF CONNECTICUT
DEPARTMENT OF TRANSPORTATION
BUREAU OF POLICY AND PLANNING
PLANNING INVENTORY AND DATA

TRAFFIC RECORDER DATA

TOWN OF PLAINFIELD	ROUTE 395						DIRECTION N
NB OFF RAMP TO SR 647 (X87 LATHROP ROAD)	SUN	MON	TUE	WED	THU	FRI	SAT
DAY	0	05/19/2014	05/20/2014	05/21/2014	0	0	0
DATE							
TYPE							
HOUR							
	2014 ADT = 3600		ACF = NA				

12A	0	0	32	45	0	0	0
01A	0	0	21	19	0	0	0
02A	0	0	14	40	0	0	0
03A	0	0	15	21	0	0	0
04A	0	0	27	29	0	0	0
05A	0	0	83	116	0	0	0
06A	0	120	109	0	0	0	0
07A	0	169	194	0	0	0	0
08A	0	153	166	0	0	0	0
09A	0	147	157	0	0	0	0
10A	0	177	183	0	0	0	0
11A	0	151	190	0	0	0	0
12P	0	181	202	0	0	0	0
01P	0	182	251	0	0	0	0
02P	0	229	431	0	0	0	0
03P	0	328	502	0	0	0	0
04P	0	308	533	0	0	0	0
05P	0	314	489	0	0	0	0
06P	0	209	261	0	0	0	0
07P	0	151	237	0	0	0	0
08P	0	100	135	0	0	0	0
09P	0	73	160	0	0	0	0
10P	0	52	83	0	0	0	0
11P	0	39	94	0	0	0	0
TOT	0	3083	4569	270	0	0	0

STATE OF CONNECTICUT
DEPARTMENT OF TRANSPORTATION
BUREAU OF POLICY AND PLANNING
PLANNING INVENTORY AND DATA

TRAFFIC RECORDER DATA

TOWN OF PLAINFIELD	ROUTE 395						DIRECTION S
SB ON RAMP FROM ROUTE 14A(ACADEMY HILL RD)	SUN	MON	TUE	WED	THU	FRI	SAT
DAY	0	0	05/20/2014	05/21/2014	05/22/2014	0	0
DATE							
TYPE							
HOUR							
	2014 ADT = 1900		ACF = NA				

12A	0	0	0	6	9	0	0
01A	0	0	0	7	8	0	0
02A	0	0	0	6	5	0	0
03A	0	0	0	17	18	0	0
04A	0	0	0	32	34	0	0
05A	0	0	0	105	95	0	0
06A	0	0	158	159	0	0	0
07A	0	0	193	193	0	0	0
08A	0	0	167	162	0	0	0
09A	0	0	115	116	0	0	0
10A	0	0	122	114	0	0	0
11A	0	0	105	105	0	0	0
12P	0	0	111	108	0	0	0
01P	0	0	114	121	0	0	0
02P	0	0	113	102	0	0	0
03P	0	0	132	120	0	0	0
04P	0	0	119	119	0	0	0
05P	0	0	139	124	0	0	0
06P	0	0	84	102	0	0	0
07P	0	0	54	78	0	0	0
08P	0	0	39	73	0	0	0
09P	0	0	31	19	0	0	0
10P	0	0	28	39	0	0	0
11P	0	0	11	12	0	0	0
TOT	0	0	1835	2039	169	0	0

STATE OF CONNECTICUT
DEPARTMENT OF TRANSPORTATION
BUREAU OF POLICY AND PLANNING
PLANNING INVENTORY AND DATA

TRAFFIC RECORDER DATA

TOWN OF PLAINFIELD	ROUTE 395						DIRECTION S	
SB OFF RAMP TO ROUTE 14A(EXIT 88)	SUN	MON	TUE	WED	THU	FRI	SAT	
DAY	0	0	05/20/2014	05/21/2014	05/22/2014	0	0	
DATE								
TYPE								
HOUR								
	2014 ADT = 1800		ACF = NA					

12A	0	0	0	19	23	0	0	
01A	0	0	0	9	12	0	0	
02A	0	0	0	6	6	0	0	
03A	0	0	0	14	8	0	0	
04A	0	0	0	19	13	0	0	
05A	0	0	0	46	41	0	0	
06A	0	0	53	58	0	0	0	
07A	0	0	131	137	0	0	0	
08A	0	0	102	125	0	0	0	
09A	0	0	90	97	0	0	0	
10A	0	0	86	104	0	0	0	
11A	0	0	91	96	0	0	0	
12P	0	0	92	98	0	0	0	
01P	0	0	95	96	0	0	0	
02P	0	0	133	132	0	0	0	
03P	0	0	152	139	0	0	0	
04P	0	0	202	192	0	0	0	
05P	0	0	153	177	0	0	0	
06P	0	0	104	112	0	0	0	
07P	0	0	76	89	0	0	0	
08P	0	0	47	79	0	0	0	
09P	0	0	47	44	0	0	0	
10P	0	0	25	35	0	0	0	
11P	0	0	18	31	0	0	0	
TOT	0	0	1697	1954	103	0	0	

STATE OF CONNECTICUT
DEPARTMENT OF TRANSPORTATION
BUREAU OF POLICY AND PLANNING
PLANNING INVENTORY AND DATA

TRAFFIC RECORDER DATA

TOWN OF PLAINFIELD

ROUTE 395

DIRECTION N

NB OFF RAMP TO ROUTE 14A (EXIT 88)

DAY	SUN	MON	TUE	WED	THU	FRI	SAT
DATE	0	0	05/20/2014	05/21/2014	0	0	0
TYPE							
HOUR							

2014 ADT = 2000 ACF = NA

12A	0	0	0	19	0	0	0
01A	0	0	0	13	0	0	0
02A	0	0	0	6	0	0	0
03A	0	0	0	8	0	0	0
04A	0	0	0	10	0	0	0
05A	0	0	0	14	0	0	0
06A	0	0	0	43	0	0	0
07A	0	0	99	108	0	0	0
08A	0	0	90	89	0	0	0
09A	0	0	87	84	0	0	0
10A	0	0	88	112	0	0	0
11A	0	0	117	118	0	0	0
12P	0	0	127	148	0	0	0
01P	0	0	116	0	0	0	0
02P	0	0	173	0	0	0	0
03P	0	0	201	0	0	0	0
04P	0	0	257	0	0	0	0
05P	0	0	247	0	0	0	0
06P	0	0	135	0	0	0	0
07P	0	0	113	0	0	0	0
08P	0	0	86	0	0	0	0
09P	0	0	78	0	0	0	0
10P	0	0	53	0	0	0	0
11P	0	0	23	0	0	0	0
TOT	0	0	2090	772	0	0	0

STATE OF CONNECTICUT
DEPARTMENT OF TRANSPORTATION
BUREAU OF POLICY AND PLANNING
PLANNING INVENTORY AND DATA

TRAFFIC RECORDER DATA

TOWN OF PLAINFIELD	ROUTE 395							DIRECTION N
NB ON RAMP FROM ROUTE 14A	SUN	MON	TUE	WED	THU	FRI	SAT	
DAY	0	0	05/20/2014	05/21/2014	05/22/2014	0	0	
DATE								
TYPE								
HOUR								
	2014 ADT = 1700		ACF = NA					

12A	0	0	0	9	0	0	0	
01A	0	0	0	11	0	0	0	
02A	0	0	0	6	0	0	0	
03A	0	0	0	3	0	0	0	
04A	0	0	0	19	0	0	0	
05A	0	0	0	58	0	0	0	
06A	0	0	0	147	0	0	0	
07A	0	0	158	165	0	0	0	
08A	0	0	139	121	0	0	0	
09A	0	0	87	94	0	0	0	
10A	0	0	88	99	0	0	0	
11A	0	0	87	85	0	0	0	
12P	0	0	108	98	0	0	0	
01P	0	0	92	103	0	0	0	
02P	0	0	133	141	0	0	0	
03P	0	0	111	116	0	0	0	
04P	0	0	172	165	0	0	0	
05P	0	0	160	146	0	0	0	
06P	0	0	82	100	0	0	0	
07P	0	0	80	56	0	0	0	
08P	0	0	36	44	0	0	0	
09P	0	0	26	0	0	0	0	
10P	0	0	30	0	0	0	0	
11P	0	0	17	0	0	0	0	
TOT	0	0	1606	1786	0	0	0	

STATE OF CONNECTICUT
DEPARTMENT OF TRANSPORTATION
BUREAU OF POLICY AND PLANNING
PLANNING INVENTORY AND DATA

TRAFFIC RECORDER DATA

TOWN OF PLAINFIELD	ROUTE 395						DIRECTION S
SB OFF RAMP TO ROUTE 14 (EXIT 89)	SUN	MON	TUE	WED	THU	FRI	SAT
DAY	0	0	05/20/2014	05/21/2014	05/22/2014	0	0
DATE							
TYPE							
HOUR							
	2014 ADT = 2400		ACF = NA				

12A	0	0	0	33	22	0	0
01A	0	0	0	14	6	0	0
02A	0	0	0	13	14	0	0
03A	0	0	0	11	9	0	0
04A	0	0	0	33	33	0	0
05A	0	0	0	36	40	0	0
06A	0	0	81	88	0	0	0
07A	0	0	104	116	0	0	0
08A	0	0	125	117	0	0	0
09A	0	0	106	126	0	0	0
10A	0	0	107	110	0	0	0
11A	0	0	131	125	0	0	0
12P	0	0	134	164	0	0	0
01P	0	0	158	129	0	0	0
02P	0	0	173	178	0	0	0
03P	0	0	233	238	0	0	0
04P	0	0	259	245	0	0	0
05P	0	0	247	237	0	0	0
06P	0	0	180	171	0	0	0
07P	0	0	114	116	0	0	0
08P	0	0	105	117	0	0	0
09P	0	0	83	86	0	0	0
10P	0	0	51	58	0	0	0
11P	0	0	39	50	0	0	0
TOT	0	0	2430	2611	124	0	0

STATE OF CONNECTICUT
 DEPARTMENT OF TRANSPORTATION
 BUREAU OF POLICY AND PLANNING
 PLANNING INVENTORY AND DATA

TRAFFIC RECORDER DATA

TOWN OF PLAINFIELD	ROUTE 395						DIRECTION S	
SB ON RAMP FROM ROUTE 14 (EAST MAIN ST)	SUN	MON	TUE	WED	THU	FRI	SAT	
DAY	0	0	05/20/2014	05/21/2014	05/22/2014	0	0	
DATE	0	0	05/20/2014	05/21/2014	05/22/2014	0	0	
TYPE								
HOUR								
	2014 ADT = 3000		ACF = NA					

12A	0	0	0	9	14	0	0	
01A	0	0	0	9	6	0	0	
02A	0	0	0	17	12	0	0	
03A	0	0	0	30	28	0	0	
04A	0	0	0	90	77	0	0	
05A	0	0	0	191	189	0	0	
06A	0	0	285	293	0	0	0	
07A	0	0	337	334	0	0	0	
08A	0	0	235	218	0	0	0	
09A	0	0	176	197	0	0	0	
10A	0	0	163	155	0	0	0	
11A	0	0	163	127	0	0	0	
12P	0	0	156	154	0	0	0	
01P	0	0	151	173	0	0	0	
02P	0	0	207	202	0	0	0	
03P	0	0	231	228	0	0	0	
04P	0	0	200	230	0	0	0	
05P	0	0	166	194	0	0	0	
06P	0	0	121	141	0	0	0	
07P	0	0	101	113	0	0	0	
08P	0	0	85	101	0	0	0	
09P	0	0	63	66	0	0	0	
10P	0	0	31	32	0	0	0	
11P	0	0	21	16	0	0	0	
TOT	0	0	2892	3320	326	0	0	

STATE OF CONNECTICUT
DEPARTMENT OF TRANSPORTATION
BUREAU OF POLICY AND PLANNING
PLANNING INVENTORY AND DATA

TRAFFIC RECORDER DATA

TOWN OF PLAINFIELD	ROUTE 395						DIRECTION N
NB OFF RAMP TO ROUTE 14 (EXIT 89)	SUN	MON	TUE	WED	THU	FRI	SAT
DAY	0	0	05/20/2014	05/21/2014	05/22/2014	0	0
DATE							
TYPE							
HOUR							
	2014 ADT = 2800		ACF = NA				

12A	0	0	0	39	52	0	0
01A	0	0	0	26	18	0	0
02A	0	0	0	13	18	0	0
03A	0	0	0	15	16	0	0
04A	0	0	0	20	16	0	0
05A	0	0	0	38	36	0	0
06A	0	0	0	84	56	0	0
07A	0	0	139	144	0	0	0
08A	0	0	134	136	0	0	0
09A	0	0	126	122	0	0	0
10A	0	0	112	96	0	0	0
11A	0	0	143	153	0	0	0
12P	0	0	128	161	0	0	0
01P	0	0	166	153	0	0	0
02P	0	0	147	187	0	0	0
03P	0	0	282	308	0	0	0
04P	0	0	322	373	0	0	0
05P	0	0	334	336	0	0	0
06P	0	0	203	235	0	0	0
07P	0	0	129	156	0	0	0
08P	0	0	133	152	0	0	0
09P	0	0	84	96	0	0	0
10P	0	0	48	55	0	0	0
11P	0	0	47	42	0	0	0
TOT	0	0	2677	3140	212	0	0

STATE OF CONNECTICUT
DEPARTMENT OF TRANSPORTATION
BUREAU OF POLICY AND PLANNING
PLANNING INVENTORY AND DATA

TRAFFIC RECORDER DATA

TOWN OF PLAINFIELD		ROUTE 395						DIRECTION N
NB ON RAMP FROM ROUTE 14 (EAST MAIN ST)		SUN	MON	TUE	WED	THU	FRI	SAT
DAY	DATE	0	0	05/20/2014	05/21/2014	05/22/2014	0	0
TYPE	HOUR	2014 ADT = 2400		ACF = NA				

12A		0	0	0	18	13	0	0
01A		0	0	0	7	16	0	0
02A		0	0	0	11	13	0	0
03A		0	0	0	9	7	0	0
04A		0	0	0	37	42	0	0
05A		0	0	0	121	123	0	0
06A		0	0	0	214	0	0	0
07A		0	0	228	247	0	0	0
08A		0	0	178	202	0	0	0
09A		0	0	142	163	0	0	0
10A		0	0	127	135	0	0	0
11A		0	0	118	115	0	0	0
12P		0	0	129	127	0	0	0
01P		0	0	140	150	0	0	0
02P		0	0	180	164	0	0	0
03P		0	0	168	190	0	0	0
04P		0	0	180	182	0	0	0
05P		0	0	155	163	0	0	0
06P		0	0	109	94	0	0	0
07P		0	0	70	97	0	0	0
08P		0	0	72	71	0	0	0
09P		0	0	58	62	0	0	0
10P		0	0	46	36	0	0	0
11P		0	0	29	21	0	0	0
TOT		0	0	2129	2636	214	0	0

STATE OF CONNECTICUT
DEPARTMENT OF TRANSPORTATION
BUREAU OF POLICY AND PLANNING
PLANNING INVENTORY AND DATA

TRAFFIC RECORDER DATA

TOWN OF PLAINFIELD	ROUTE 395						DIRECTION S
SB ON RAMP FROM SR 695 WB	SUN	MON	TUE	WED	THU	FRI	SAT
DAY	0	0	05/27/2014	05/28/2014	05/29/2014	0	0
DATE							
TYPE							
HOUR							
	2014 ADT = 2300		ACF = NA				

12A	0	0	0	19	20	0	0
01A	0	0	0	9	19	0	0
02A	0	0	0	14	27	0	0
03A	0	0	0	19	19	0	0
04A	0	0	0	48	37	0	0
05A	0	0	0	82	90	0	0
06A	0	0	0	149	84	0	0
07A	0	0	171	174	0	0	0
08A	0	0	140	139	0	0	0
09A	0	0	167	165	0	0	0
10A	0	0	127	135	0	0	0
11A	0	0	152	150	0	0	0
12P	0	0	134	136	0	0	0
01P	0	0	141	143	0	0	0
02P	0	0	160	164	0	0	0
03P	0	0	160	161	0	0	0
04P	0	0	188	177	0	0	0
05P	0	0	176	173	0	0	0
06P	0	0	150	151	0	0	0
07P	0	0	78	77	0	0	0
08P	0	0	64	69	0	0	0
09P	0	0	55	55	0	0	0
10P	0	0	49	49	0	0	0
11P	0	0	28	31	0	0	0
TOT	0	0	2140	2489	296	0	0

STATE OF CONNECTICUT
DEPARTMENT OF TRANSPORTATION
BUREAU OF POLICY AND PLANNING
PLANNING INVENTORY AND DATA

TRAFFIC RECORDER DATA

TOWN OF PLAINFIELD

ROUTE 395

DIRECTION N

NB OFF RAMP TO SR 695 EB (EXIT 90)

DAY	SUN	MON	TUE	WED	THU	FRI	SAT
DATE	0	0	05/27/2014	05/28/2014	05/29/2014	0	0
TYPE							
HOUR							

2014 ADT = 2400 ACF = NA

12A	0	0	0	30	39	0	0
01A	0	0	0	15	26	0	0
02A	0	0	0	25	22	0	0
03A	0	0	0	38	21	0	0
04A	0	0	0	23	49	0	0
05A	0	0	0	67	91	0	0
06A	0	0	0	156	163	0	0
07A	0	0	206	192	0	0	0
08A	0	0	136	172	0	0	0
09A	0	0	149	141	0	0	0
10A	0	0	137	135	0	0	0
11A	0	0	127	144	0	0	0
12P	0	0	132	131	0	0	0
01P	0	0	145	149	0	0	0
02P	0	0	144	152	0	0	0
03P	0	0	149	182	0	0	0
04P	0	0	190	221	0	0	0
05P	0	0	201	176	0	0	0
06P	0	0	117	130	0	0	0
07P	0	0	107	97	0	0	0
08P	0	0	96	89	0	0	0
09P	0	0	75	65	0	0	0
10P	0	0	47	51	0	0	0
11P	0	0	55	37	0	0	0
TOT	0	0	2213	2618	411	0	0

STATE OF CONNECTICUT
DEPARTMENT OF TRANSPORTATION
BUREAU OF POLICY AND PLANNING
PLANNING INVENTORY AND DATA

TRAFFIC RECORDER DATA

TOWN OF PLAINFIELD	ROUTE 395							DIRECTION N
BETWEEN EXIT 89 AND EXIT 90	SUN	MON	TUE	WED	THU	FRI	SAT	
DAY	0	05/16/2011	05/17/2011	05/18/2011	0	0	0	
DATE								
TYPE								
HOUR								
	2011 ADT = 13800		ACF = NA					

12A	0	0	202	206	0	0	0	
01A	0	0	165	169	0	0	0	
02A	0	0	119	122	0	0	0	
03A	0	0	128	146	0	0	0	
04A	0	0	198	201	0	0	0	
05A	0	0	404	399	0	0	0	
06A	0	0	763	794	0	0	0	
07A	0	0	946	926	0	0	0	
08A	0	793	802	0	0	0	0	
09A	0	713	705	0	0	0	0	
10A	0	730	722	0	0	0	0	
11A	0	771	769	0	0	0	0	
12P	0	741	751	0	0	0	0	
01P	0	886	896	0	0	0	0	
02P	0	969	952	0	0	0	0	
03P	0	1165	1136	0	0	0	0	
04P	0	1236	1242	0	0	0	0	
05P	0	1147	1136	0	0	0	0	
06P	0	733	745	0	0	0	0	
07P	0	505	511	0	0	0	0	
08P	0	453	487	0	0	0	0	
09P	0	358	351	0	0	0	0	
10P	0	315	322	0	0	0	0	
11P	0	254	231	0	0	0	0	
TOT	0	11769	14683	2963	0	0	0	

STATE OF CONNECTICUT
DEPARTMENT OF TRANSPORTATION
BUREAU OF POLICY AND PLANNING
PLANNING INVENTORY AND DATA

TRAFFIC RECORDER DATA

TOWN OF PLAINFIELD	ROUTE 395						DIRECTION S
BETWEEN EXIT 89 AND EXIT 90	SUN	MON	TUE	WED	THU	FRI	SAT
DAY	0	05/16/2011	05/17/2011	05/18/2011	0	0	0
DATE							
TYPE							
HOUR							
	2011 ADT = 14000		ACF = NA				

12A	0	0	168	164	0	0	0
01A	0	0	94	90	0	0	0
02A	0	0	85	74	0	0	0
03A	0	0	94	108	0	0	0
04A	0	0	163	154	0	0	0
05A	0	0	411	399	0	0	0
06A	0	0	731	730	0	0	0
07A	0	0	881	888	0	0	0
08A	0	930	940	0	0	0	0
09A	0	913	855	0	0	0	0
10A	0	876	900	0	0	0	0
11A	0	904	897	0	0	0	0
12P	0	841	851	0	0	0	0
01P	0	801	819	0	0	0	0
02P	0	943	959	0	0	0	0
03P	0	1055	1060	0	0	0	0
04P	0	1154	1146	0	0	0	0
05P	0	1008	993	0	0	0	0
06P	0	850	840	0	0	0	0
07P	0	602	603	0	0	0	0
08P	0	509	512	0	0	0	0
09P	0	404	414	0	0	0	0
10P	0	295	305	0	0	0	0
11P	0	189	172	0	0	0	0
TOT	0	12274	14893	2607	0	0	0

STATE OF CONNECTICUT
 DEPARTMENT OF TRANSPORTATION
 BUREAU OF POLICY AND PLANNING
 PLANNING INVENTORY AND DATA

TRAFFIC RECORDER DATA

TOWN OF PLAINFIELD	ROUTE 395							DIRECTION S
SB OFF RAMP TO SR 647 (X87 LATHROP ROAD)	SUN	MON	TUE	WED	THU	FRI	SAT	
DAY	0	05/16/2011	05/17/2011	0	0	0	0	
DATE								
TYPE								
HOUR								
	2011 ADT = 2400		ACF = NA					

12A	0	0	19	0	0	0	0	
01A	0	0	6	0	0	0	0	
02A	0	0	7	0	0	0	0	
03A	0	0	16	0	0	0	0	
04A	0	0	9	0	0	0	0	
05A	0	0	88	0	0	0	0	
06A	0	0	161	0	0	0	0	
07A	0	0	177	0	0	0	0	
08A	0	0	158	0	0	0	0	
09A	0	156	0	0	0	0	0	
10A	0	162	0	0	0	0	0	
11A	0	169	0	0	0	0	0	
12P	0	186	0	0	0	0	0	
01P	0	162	0	0	0	0	0	
02P	0	180	0	0	0	0	0	
03P	0	210	0	0	0	0	0	
04P	0	219	0	0	0	0	0	
05P	0	167	0	0	0	0	0	
06P	0	121	0	0	0	0	0	
07P	0	73	0	0	0	0	0	
08P	0	59	0	0	0	0	0	
09P	0	42	0	0	0	0	0	
10P	0	21	0	0	0	0	0	
11P	0	29	0	0	0	0	0	
TOT	0	1956	641	0	0	0	0	

STATE OF CONNECTICUT
DEPARTMENT OF TRANSPORTATION
BUREAU OF POLICY AND PLANNING
PLANNING INVENTORY AND DATA

TRAFFIC RECORDER DATA

TOWN OF PLAINFIELD	ROUTE 395							DIRECTION N
NB ON RAMP FROM SR 647 (LATHROP ROAD)	SUN	MON	TUE	WED	THU	FRI	SAT	
DAY	0	05/16/2011	05/17/2011	0	0	0	0	
DATE								
TYPE								
HOUR								
	2011 ADT = 2700		ACF = NA					

12A	0	0	27	0	0	0	0	
01A	0	0	16	0	0	0	0	
02A	0	0	14	0	0	0	0	
03A	0	0	12	0	0	0	0	
04A	0	0	23	0	0	0	0	
05A	0	0	74	0	0	0	0	
06A	0	0	138	0	0	0	0	
07A	0	0	156	0	0	0	0	
08A	0	0	144	0	0	0	0	
09A	0	106	0	0	0	0	0	
10A	0	155	0	0	0	0	0	
11A	0	205	0	0	0	0	0	
12P	0	157	0	0	0	0	0	
01P	0	180	0	0	0	0	0	
02P	0	175	0	0	0	0	0	
03P	0	281	0	0	0	0	0	
04P	0	292	0	0	0	0	0	
05P	0	278	0	0	0	0	0	
06P	0	156	0	0	0	0	0	
07P	0	112	0	0	0	0	0	
08P	0	78	0	0	0	0	0	
09P	0	70	0	0	0	0	0	
10P	0	34	0	0	0	0	0	
11P	0	23	0	0	0	0	0	
TOT	0	2302	604	0	0	0	0	

STATE OF CONNECTICUT
DEPARTMENT OF TRANSPORTATION
BUREAU OF POLICY AND PLANNING
PLANNING INVENTORY AND DATA

TRAFFIC RECORDER DATA

TOWN OF PLAINFIELD	ROUTE 395							DIRECTION S
SB ON RAMP FROM SR 647 (LATHROP ROAD)	SUN	MON	TUE	WED	THU	FRI	SAT	
DAY	0	05/16/2011	05/17/2011	0	0	0	0	
DATE								
TYPE								
HOUR								
	2011 ADT = 2900		ACF = NA					

12A	0	0	9	0	0	0	0	
01A	0	0	14	0	0	0	0	
02A	0	0	15	0	0	0	0	
03A	0	0	16	0	0	0	0	
04A	0	0	34	0	0	0	0	
05A	0	0	119	0	0	0	0	
06A	0	0	210	0	0	0	0	
07A	0	0	255	0	0	0	0	
08A	0	0	186	0	0	0	0	
09A	0	206	0	0	0	0	0	
10A	0	195	0	0	0	0	0	
11A	0	179	0	0	0	0	0	
12P	0	215	0	0	0	0	0	
01P	0	186	0	0	0	0	0	
02P	0	191	0	0	0	0	0	
03P	0	218	0	0	0	0	0	
04P	0	196	0	0	0	0	0	
05P	0	212	0	0	0	0	0	
06P	0	140	0	0	0	0	0	
07P	0	93	0	0	0	0	0	
08P	0	69	0	0	0	0	0	
09P	0	63	0	0	0	0	0	
10P	0	40	0	0	0	0	0	
11P	0	28	0	0	0	0	0	
TOT	0	2231	858	0	0	0	0	

STATE OF CONNECTICUT
DEPARTMENT OF TRANSPORTATION
BUREAU OF POLICY AND PLANNING
PLANNING INVENTORY AND DATA

TRAFFIC RECORDER DATA

TOWN OF PLAINFIELD	ROUTE 395							DIRECTION N
NB OFF RAMP TO SR 647 (X87 LATHROP ROAD)	SUN	MON	TUE	WED	THU	FRI	SAT	
DAY	0	05/16/2011	05/17/2011	0	0	0	0	
DATE								
TYPE								
HOUR								
	2011 ADT = 3300		ACF = NA					

12A	0	0	46	0	0	0	0	
01A	0	0	22	0	0	0	0	
02A	0	0	19	0	0	0	0	
03A	0	0	5	0	0	0	0	
04A	0	0	13	0	0	0	0	
05A	0	0	71	0	0	0	0	
06A	0	0	116	0	0	0	0	
07A	0	0	172	0	0	0	0	
08A	0	0	191	0	0	0	0	
09A	0	123	0	0	0	0	0	
10A	0	166	0	0	0	0	0	
11A	0	208	0	0	0	0	0	
12P	0	214	0	0	0	0	0	
01P	0	197	0	0	0	0	0	
02P	0	262	0	0	0	0	0	
03P	0	376	0	0	0	0	0	
04P	0	395	0	0	0	0	0	
05P	0	320	0	0	0	0	0	
06P	0	185	0	0	0	0	0	
07P	0	126	0	0	0	0	0	
08P	0	103	0	0	0	0	0	
09P	0	85	0	0	0	0	0	
10P	0	69	0	0	0	0	0	
11P	0	41	0	0	0	0	0	
TOT	0	2870	655	0	0	0	0	

STATE OF CONNECTICUT
DEPARTMENT OF TRANSPORTATION
BUREAU OF POLICY AND PLANNING
PLANNING INVENTORY AND DATA

TRAFFIC RECORDER DATA

TOWN OF PLAINFIELD	ROUTE 395							DIRECTION S
SB ON RAMP FROM ROUTE 14A(ACADEMY HILL RD)	SUN	MON	TUE	WED	THU	FRI	SAT	
DAY	0	05/16/2011	05/17/2011	0	0	0	0	
DATE								
TYPE								
HOUR								
	2011 ADT = 1900		ACF = NA					

12A	0	0	9	0	0	0	0	
01A	0	0	6	0	0	0	0	
02A	0	0	8	0	0	0	0	
03A	0	0	13	0	0	0	0	
04A	0	0	31	0	0	0	0	
05A	0	0	116	0	0	0	0	
06A	0	0	153	0	0	0	0	
07A	0	112	0	0	0	0	0	
08A	0	174	0	0	0	0	0	
09A	0	139	0	0	0	0	0	
10A	0	122	0	0	0	0	0	
11A	0	116	0	0	0	0	0	
12P	0	108	0	0	0	0	0	
01P	0	124	0	0	0	0	0	
02P	0	127	0	0	0	0	0	
03P	0	131	0	0	0	0	0	
04P	0	136	0	0	0	0	0	
05P	0	126	0	0	0	0	0	
06P	0	88	0	0	0	0	0	
07P	0	59	0	0	0	0	0	
08P	0	42	0	0	0	0	0	
09P	0	32	0	0	0	0	0	
10P	0	17	0	0	0	0	0	
11P	0	16	0	0	0	0	0	
TOT	0	1669	336	0	0	0	0	

STATE OF CONNECTICUT
DEPARTMENT OF TRANSPORTATION
BUREAU OF POLICY AND PLANNING
PLANNING INVENTORY AND DATA

TRAFFIC RECORDER DATA

TOWN OF PLAINFIELD	ROUTE 395							DIRECTION S
SB OFF RAMP TO ROUTE 14A(EXIT 88)	SUN	MON	TUE	WED	THU	FRI	SAT	
DAY	0	05/16/2011	05/17/2011	0	0	0	0	
DATE								
TYPE								
HOUR								
	2011 ADT = 1500		ACF = NA					

12A	0	0	27	0	0	0	0	
01A	0	0	6	0	0	0	0	
02A	0	0	6	0	0	0	0	
03A	0	0	3	0	0	0	0	
04A	0	0	15	0	0	0	0	
05A	0	0	47	0	0	0	0	
06A	0	0	55	0	0	0	0	
07A	0	61	0	0	0	0	0	
08A	0	101	0	0	0	0	0	
09A	0	105	0	0	0	0	0	
10A	0	72	0	0	0	0	0	
11A	0	102	0	0	0	0	0	
12P	0	103	0	0	0	0	0	
01P	0	85	0	0	0	0	0	
02P	0	134	0	0	0	0	0	
03P	0	149	0	0	0	0	0	
04P	0	152	0	0	0	0	0	
05P	0	126	0	0	0	0	0	
06P	0	100	0	0	0	0	0	
07P	0	58	0	0	0	0	0	
08P	0	57	0	0	0	0	0	
09P	0	36	0	0	0	0	0	
10P	0	23	0	0	0	0	0	
11P	0	19	0	0	0	0	0	
TOT	0	1483	159	0	0	0	0	

STATE OF CONNECTICUT
DEPARTMENT OF TRANSPORTATION
BUREAU OF POLICY AND PLANNING
PLANNING INVENTORY AND DATA

TRAFFIC RECORDER DATA

TOWN OF PLAINFIELD	ROUTE 395							DIRECTION N
NB OFF RAMP TO ROUTE 14A (EXIT 88)	SUN	MON	TUE	WED	THU	FRI	SAT	
DAY	0	05/16/2011	05/17/2011	0	0	0	0	
DATE								
TYPE								
HOUR								
	2011 ADT = 2000		ACF = NA					

12A	0	0	19	0	0	0	0	
01A	0	0	13	0	0	0	0	
02A	0	0	13	0	0	0	0	
03A	0	0	5	0	0	0	0	
04A	0	0	18	0	0	0	0	
05A	0	0	19	0	0	0	0	
06A	0	0	60	0	0	0	0	
07A	0	0	71	0	0	0	0	
08A	0	76	0	0	0	0	0	
09A	0	53	0	0	0	0	0	
10A	0	96	0	0	0	0	0	
11A	0	108	0	0	0	0	0	
12P	0	119	0	0	0	0	0	
01P	0	110	0	0	0	0	0	
02P	0	136	0	0	0	0	0	
03P	0	221	0	0	0	0	0	
04P	0	275	0	0	0	0	0	
05P	0	237	0	0	0	0	0	
06P	0	147	0	0	0	0	0	
07P	0	118	0	0	0	0	0	
08P	0	85	0	0	0	0	0	
09P	0	57	0	0	0	0	0	
10P	0	39	0	0	0	0	0	
11P	0	22	0	0	0	0	0	
TOT	0	1899	218	0	0	0	0	

STATE OF CONNECTICUT
DEPARTMENT OF TRANSPORTATION
BUREAU OF POLICY AND PLANNING
PLANNING INVENTORY AND DATA

TRAFFIC RECORDER DATA

TOWN OF PLAINFIELD	ROUTE 395							DIRECTION N
NB ON RAMP FROM ROUTE 14A	SUN	MON	TUE	WED	THU	FRI	SAT	
DAY	0	05/16/2011	05/17/2011	0	0	0	0	
DATE								
TYPE								
HOUR								
	2011 ADT = 1500		ACF = NA					

12A	0	0	12	0	0	0	0	
01A	0	0	7	0	0	0	0	
02A	0	0	4	0	0	0	0	
03A	0	0	3	0	0	0	0	
04A	0	0	19	0	0	0	0	
05A	0	0	51	0	0	0	0	
06A	0	0	117	0	0	0	0	
07A	0	0	110	0	0	0	0	
08A	0	110	0	0	0	0	0	
09A	0	101	0	0	0	0	0	
10A	0	101	0	0	0	0	0	
11A	0	92	0	0	0	0	0	
12P	0	93	0	0	0	0	0	
01P	0	94	0	0	0	0	0	
02P	0	115	0	0	0	0	0	
03P	0	138	0	0	0	0	0	
04P	0	113	0	0	0	0	0	
05P	0	101	0	0	0	0	0	
06P	0	69	0	0	0	0	0	
07P	0	59	0	0	0	0	0	
08P	0	31	0	0	0	0	0	
09P	0	33	0	0	0	0	0	
10P	0	27	0	0	0	0	0	
11P	0	19	0	0	0	0	0	
TOT	0	1296	323	0	0	0	0	

STATE OF CONNECTICUT
DEPARTMENT OF TRANSPORTATION
BUREAU OF POLICY AND PLANNING
PLANNING INVENTORY AND DATA

TRAFFIC RECORDER DATA

TOWN OF PLAINFIELD	ROUTE 395							DIRECTION S
SB OFF RAMP TO ROUTE 14 (EXIT 89)	SUN	MON	TUE	WED	THU	FRI	SAT	
DAY	0	05/16/2011	05/17/2011	0	0	0	0	
DATE								
TYPE								
HOUR								
	2011 ADT = 2200		ACF = NA					

12A	0	0	32	0	0	0	0	
01A	0	0	15	0	0	0	0	
02A	0	0	10	0	0	0	0	
03A	0	0	4	0	0	0	0	
04A	0	0	23	0	0	0	0	
05A	0	0	44	0	0	0	0	
06A	0	0	48	0	0	0	0	
07A	0	104	0	0	0	0	0	
08A	0	127	0	0	0	0	0	
09A	0	130	0	0	0	0	0	
10A	0	103	0	0	0	0	0	
11A	0	111	0	0	0	0	0	
12P	0	139	0	0	0	0	0	
01P	0	122	0	0	0	0	0	
02P	0	179	0	0	0	0	0	
03P	0	201	0	0	0	0	0	
04P	0	205	0	0	0	0	0	
05P	0	219	0	0	0	0	0	
06P	0	140	0	0	0	0	0	
07P	0	87	0	0	0	0	0	
08P	0	99	0	0	0	0	0	
09P	0	70	0	0	0	0	0	
10P	0	50	0	0	0	0	0	
11P	0	27	0	0	0	0	0	
TOT	0	2113	176	0	0	0	0	

STATE OF CONNECTICUT
DEPARTMENT OF TRANSPORTATION
BUREAU OF POLICY AND PLANNING
PLANNING INVENTORY AND DATA

TRAFFIC RECORDER DATA

TOWN OF PLAINFIELD	ROUTE 395							DIRECTION S
SB ON RAMP FROM ROUTE 14 (EAST MAIN ST)	SUN	MON	TUE	WED	THU	FRI	SAT	
DAY	0	05/16/2011	05/17/2011	0	0	0	0	
DATE								
TYPE								
HOUR								
	2011 ADT = 3100		ACF = NA					

12A	0	0	22	0	0	0	0	
01A	0	0	8	0	0	0	0	
02A	0	0	10	0	0	0	0	
03A	0	0	17	0	0	0	0	
04A	0	0	63	0	0	0	0	
05A	0	0	192	0	0	0	0	
06A	0	0	214	0	0	0	0	
07A	0	271	0	0	0	0	0	
08A	0	241	0	0	0	0	0	
09A	0	258	0	0	0	0	0	
10A	0	194	0	0	0	0	0	
11A	0	180	0	0	0	0	0	
12P	0	175	0	0	0	0	0	
01P	0	188	0	0	0	0	0	
02P	0	203	0	0	0	0	0	
03P	0	242	0	0	0	0	0	
04P	0	188	0	0	0	0	0	
05P	0	190	0	0	0	0	0	
06P	0	131	0	0	0	0	0	
07P	0	98	0	0	0	0	0	
08P	0	66	0	0	0	0	0	
09P	0	66	0	0	0	0	0	
10P	0	43	0	0	0	0	0	
11P	0	28	0	0	0	0	0	
TOT	0	2762	526	0	0	0	0	

STATE OF CONNECTICUT
DEPARTMENT OF TRANSPORTATION
BUREAU OF POLICY AND PLANNING
PLANNING INVENTORY AND DATA

TRAFFIC RECORDER DATA

TOWN OF PLAINFIELD	ROUTE 395							DIRECTION N
NB OFF RAMP TO ROUTE 14 (EXIT 89)	SUN	MON	TUE	WED	THU	FRI	SAT	
DAY	0	05/16/2011	05/17/2011	0	0	0	0	
DATE								
TYPE								
HOUR								
	2011 ADT = 3200		ACF = NA					

12A	0	0	64	0	0	0	0	
01A	0	0	37	0	0	0	0	
02A	0	0	17	0	0	0	0	
03A	0	0	13	0	0	0	0	
04A	0	0	27	0	0	0	0	
05A	0	0	38	0	0	0	0	
06A	0	0	127	0	0	0	0	
07A	0	0	136	0	0	0	0	
08A	0	172	0	0	0	0	0	
09A	0	137	0	0	0	0	0	
10A	0	144	0	0	0	0	0	
11A	0	158	0	0	0	0	0	
12P	0	183	0	0	0	0	0	
01P	0	172	0	0	0	0	0	
02P	0	233	0	0	0	0	0	
03P	0	324	0	0	0	0	0	
04P	0	373	0	0	0	0	0	
05P	0	357	0	0	0	0	0	
06P	0	197	0	0	0	0	0	
07P	0	155	0	0	0	0	0	
08P	0	111	0	0	0	0	0	
09P	0	117	0	0	0	0	0	
10P	0	78	0	0	0	0	0	
11P	0	42	0	0	0	0	0	
TOT	0	2953	459	0	0	0	0	

STATE OF CONNECTICUT
DEPARTMENT OF TRANSPORTATION
BUREAU OF POLICY AND PLANNING
PLANNING INVENTORY AND DATA

TRAFFIC RECORDER DATA

TOWN OF PLAINFIELD	ROUTE 395							DIRECTION N
NB ON RAMP FROM ROUTE 14 (EAST MAIN ST)	SUN	MON	TUE	WED	THU	FRI	SAT	
DAY	0	05/16/2011	05/17/2011	0	0	0	0	
DATE								
TYPE								
HOUR								
	2011 ADT = 2200	ACF = NA						

12A	0	0	24	0	0	0	0	
01A	0	0	9	0	0	0	0	
02A	0	0	10	0	0	0	0	
03A	0	0	14	0	0	0	0	
04A	0	0	30	0	0	0	0	
05A	0	0	91	0	0	0	0	
06A	0	0	187	0	0	0	0	
07A	0	0	231	0	0	0	0	
08A	0	189	0	0	0	0	0	
09A	0	147	0	0	0	0	0	
10A	0	136	0	0	0	0	0	
11A	0	132	0	0	0	0	0	
12P	0	120	0	0	0	0	0	
01P	0	133	0	0	0	0	0	
02P	0	147	0	0	0	0	0	
03P	0	161	0	0	0	0	0	
04P	0	159	0	0	0	0	0	
05P	0	130	0	0	0	0	0	
06P	0	92	0	0	0	0	0	
07P	0	62	0	0	0	0	0	
08P	0	54	0	0	0	0	0	
09P	0	48	0	0	0	0	0	
10P	0	29	0	0	0	0	0	
11P	0	27	0	0	0	0	0	
TOT	0	1766	596	0	0	0	0	

STATE OF CONNECTICUT
DEPARTMENT OF TRANSPORTATION
BUREAU OF POLICY AND PLANNING
PLANNING INVENTORY AND DATA

TRAFFIC RECORDER DATA

TOWN OF PLAINFIELD	ROUTE 395							DIRECTION S
SB ON RAMP FROM SR 695 WB	SUN	MON	TUE	WED	THU	FRI	SAT	
DAY	0	0	0	05/18/2011	05/19/2011	05/20/2011	0	
DATE	0	0	0	05/18/2011	05/19/2011	05/20/2011	0	
TYPE								
HOUR								
	2011 ADT = 2200		ACF = 0.87					

12A	0	0	0	0	25	22	0	
01A	0	0	0	0	13	22	0	
02A	0	0	0	0	16	22	0	
03A	0	0	0	0	26	19	0	
04A	0	0	0	0	39	50	0	
05A	0	0	0	0	86	75	0	
06A	0	0	0	0	182	189	0	
07A	0	0	0	174	164	0	0	
08A	0	0	0	173	167	0	0	
09A	0	0	0	152	137	0	0	
10A	0	0	0	141	151	0	0	
11A	0	0	0	171	164	0	0	
12P	0	0	0	141	171	0	0	
01P	0	0	0	162	146	0	0	
02P	0	0	0	165	164	0	0	
03P	0	0	0	164	162	0	0	
04P	0	0	0	192	176	0	0	
05P	0	0	0	164	201	0	0	
06P	0	0	0	163	174	0	0	
07P	0	0	0	117	148	0	0	
08P	0	0	0	63	104	0	0	
09P	0	0	0	59	75	0	0	
10P	0	0	0	49	59	0	0	
11P	0	0	0	31	35	0	0	
TOT	0	0	0	2281	2785	399	0	

STATE OF CONNECTICUT
DEPARTMENT OF TRANSPORTATION
BUREAU OF POLICY AND PLANNING
PLANNING INVENTORY AND DATA

TRAFFIC RECORDER DATA

TOWN OF PLAINFIELD	ROUTE 395							DIRECTION N
NB OFF RAMP TO SR 695 EB (EXIT 90)	SUN	MON	TUE	WED	THU	FRI	SAT	
DAY	0	0	0	05/18/2011	05/19/2011	05/20/2011	0	
DATE								
TYPE								
HOUR								
	2011 ADT = 2400		ACF = 0.87					

12A	0	0	0	0	48	35	0	
01A	0	0	0	0	30	40	0	
02A	0	0	0	0	25	30	0	
03A	0	0	0	0	40	41	0	
04A	0	0	0	0	56	45	0	
05A	0	0	0	0	100	98	0	
06A	0	0	0	0	148	159	0	
07A	0	0	0	139	185	0	0	
08A	0	0	0	138	136	0	0	
09A	0	0	0	113	143	0	0	
10A	0	0	0	139	153	0	0	
11A	0	0	0	133	154	0	0	
12P	0	0	0	180	164	0	0	
01P	0	0	0	144	140	0	0	
02P	0	0	0	167	172	0	0	
03P	0	0	0	219	215	0	0	
04P	0	0	0	227	276	0	0	
05P	0	0	0	200	204	0	0	
06P	0	0	0	158	156	0	0	
07P	0	0	0	115	114	0	0	
08P	0	0	0	107	100	0	0	
09P	0	0	0	60	92	0	0	
10P	0	0	0	60	79	0	0	
11P	0	0	0	48	49	0	0	
TOT	0	0	0	2347	2979	448	0	

STATE OF CONNECTICUT
DEPARTMENT OF TRANSPORTATION
BUREAU OF POLICY AND PLANNING
PLANNING INVENTORY AND DATA

TRAFFIC RECORDER DATA

TOWN OF PLAINFIELD	ROUTE 395						DIRECTION N
BETWEEN EXIT 89 AND EXIT 90	SUN	MON	TUE	WED	THU	FRI	SAT
DAY	0	0	0	06/11/2008	06/12/2008	06/13/2008	0
DATE							
TYPE							
HOUR							
	2008 ADT = 13500		ACF = NA				

12A	0	0	0	0	232	260	0
01A	0	0	0	0	181	191	0
02A	0	0	0	0	114	125	0
03A	0	0	0	0	127	101	0
04A	0	0	0	0	194	164	0
05A	0	0	0	0	340	282	0
06A	0	0	0	748	713	0	0
07A	0	0	0	873	946	0	0
08A	0	0	0	772	770	0	0
09A	0	0	0	685	723	0	0
10A	0	0	0	569	622	0	0
11A	0	0	0	679	715	0	0
12P	0	0	0	671	714	0	0
01P	0	0	0	726	855	0	0
02P	0	0	0	907	915	0	0
03P	0	0	0	1122	1174	0	0
04P	0	0	0	1213	1239	0	0
05P	0	0	0	1171	1210	0	0
06P	0	0	0	672	841	0	0
07P	0	0	0	529	546	0	0
08P	0	0	0	522	586	0	0
09P	0	0	0	398	459	0	0
10P	0	0	0	368	367	0	0
11P	0	0	0	292	321	0	0
TOT	0	0	0	12917	14904	1123	0

STATE OF CONNECTICUT
DEPARTMENT OF TRANSPORTATION
BUREAU OF POLICY AND PLANNING
PLANNING INVENTORY AND DATA

TRAFFIC RECORDER DATA

TOWN OF PLAINFIELD		ROUTE 395						DIRECTION S
BETWEEN EXIT 89 AND EXIT 90		SUN	MON	TUE	WED	THU	FRI	SAT
DAY	DATE	0	0	0	06/11/2008	06/12/2008	06/13/2008	0
TYPE	HOUR	2008 ADT = 13700			ACF = NA			

12A		0	0	0	0	190	169	0
01A		0	0	0	0	90	85	0
02A		0	0	0	0	92	105	0
03A		0	0	0	0	93	91	0
04A		0	0	0	0	152	145	0
05A		0	0	0	431	416	0	0
06A		0	0	0	744	757	0	0
07A		0	0	0	869	857	0	0
08A		0	0	0	924	926	0	0
09A		0	0	0	857	835	0	0
10A		0	0	0	829	894	0	0
11A		0	0	0	850	872	0	0
12P		0	0	0	820	835	0	0
01P		0	0	0	788	808	0	0
02P		0	0	0	906	900	0	0
03P		0	0	0	995	1036	0	0
04P		0	0	0	1069	1209	0	0
05P		0	0	0	1021	1096	0	0
06P		0	0	0	755	835	0	0
07P		0	0	0	574	604	0	0
08P		0	0	0	435	530	0	0
09P		0	0	0	345	476	0	0
10P		0	0	0	280	479	0	0
11P		0	0	0	215	234	0	0
TOT		0	0	0	13707	15216	595	0

STATE OF CONNECTICUT
DEPARTMENT OF TRANSPORTATION
BUREAU OF POLICY AND PLANNING
PLANNING INVENTORY AND DATA

TRAFFIC RECORDER DATA

TOWN OF PLAINFIELD	ROUTE 395						DIRECTION S
SB OFF RAMP TO SR 647 (X87 LATHROP ROAD)	SUN	MON	TUE	WED	THU	FRI	SAT
DAY	0	06/16/2008	06/17/2008	0	0	0	0
DATE							
TYPE							
HOUR							
	2008 ADT = 2300		ACF = NA				

12A	0	0	14	0	0	0	0
01A	0	0	21	0	0	0	0
02A	0	0	18	0	0	0	0
03A	0	0	9	0	0	0	0
04A	0	0	23	0	0	0	0
05A	0	92	0	0	0	0	0
06A	0	166	0	0	0	0	0
07A	0	159	0	0	0	0	0
08A	0	137	0	0	0	0	0
09A	0	151	0	0	0	0	0
10A	0	141	0	0	0	0	0
11A	0	159	0	0	0	0	0
12P	0	154	0	0	0	0	0
01P	0	176	0	0	0	0	0
02P	0	189	0	0	0	0	0
03P	0	201	0	0	0	0	0
04P	0	196	0	0	0	0	0
05P	0	162	0	0	0	0	0
06P	0	143	0	0	0	0	0
07P	0	104	0	0	0	0	0
08P	0	60	0	0	0	0	0
09P	0	41	0	0	0	0	0
10P	0	32	0	0	0	0	0
11P	0	44	0	0	0	0	0
TOT	0	2507	85	0	0	0	0

STATE OF CONNECTICUT
DEPARTMENT OF TRANSPORTATION
BUREAU OF POLICY AND PLANNING
PLANNING INVENTORY AND DATA

TRAFFIC RECORDER DATA

TOWN OF PLAINFIELD	ROUTE 395							DIRECTION N
NB ON RAMP FROM SR 647 (LATHROP ROAD)	SUN	MON	TUE	WED	THU	FRI	SAT	
DAY	0	06/16/2008	06/17/2008	0	0	0	0	
DATE								
TYPE								
HOUR								
	2008 ADT = 2700		ACF = NA					

12A	0	0	32	0	0	0	0	
01A	0	0	22	0	0	0	0	
02A	0	0	20	0	0	0	0	
03A	0	0	17	0	0	0	0	
04A	0	0	31	0	0	0	0	
05A	0	0	48	0	0	0	0	
06A	0	0	168	0	0	0	0	
07A	0	167	0	0	0	0	0	
08A	0	147	0	0	0	0	0	
09A	0	141	0	0	0	0	0	
10A	0	179	0	0	0	0	0	
11A	0	183	0	0	0	0	0	
12P	0	191	0	0	0	0	0	
01P	0	158	0	0	0	0	0	
02P	0	206	0	0	0	0	0	
03P	0	246	0	0	0	0	0	
04P	0	285	0	0	0	0	0	
05P	0	279	0	0	0	0	0	
06P	0	165	0	0	0	0	0	
07P	0	111	0	0	0	0	0	
08P	0	94	0	0	0	0	0	
09P	0	69	0	0	0	0	0	
10P	0	50	0	0	0	0	0	
11P	0	53	0	0	0	0	0	
TOT	0	2724	338	0	0	0	0	

STATE OF CONNECTICUT
 DEPARTMENT OF TRANSPORTATION
 BUREAU OF POLICY AND PLANNING
 PLANNING INVENTORY AND DATA

TRAFFIC RECORDER DATA

TOWN OF PLAINFIELD	ROUTE 395							DIRECTION S
SB ON RAMP FROM SR 647 (LATHROP ROAD)	SUN	MON	TUE	WED	THU	FRI	SAT	
DAY	0	06/16/2008	06/17/2008	0	0	0	0	
DATE								
TYPE								
HOUR								
	2008 ADT = 2800		ACF = NA					

12A	0	0	16	0	0	0	0	
01A	0	0	17	0	0	0	0	
02A	0	0	29	0	0	0	0	
03A	0	0	24	0	0	0	0	
04A	0	0	34	0	0	0	0	
05A	0	120	0	0	0	0	0	
06A	0	238	0	0	0	0	0	
07A	0	262	0	0	0	0	0	
08A	0	215	0	0	0	0	0	
09A	0	201	0	0	0	0	0	
10A	0	196	0	0	0	0	0	
11A	0	190	0	0	0	0	0	
12P	0	200	0	0	0	0	0	
01P	0	197	0	0	0	0	0	
02P	0	196	0	0	0	0	0	
03P	0	209	0	0	0	0	0	
04P	0	179	0	0	0	0	0	
05P	0	218	0	0	0	0	0	
06P	0	131	0	0	0	0	0	
07P	0	107	0	0	0	0	0	
08P	0	78	0	0	0	0	0	
09P	0	68	0	0	0	0	0	
10P	0	40	0	0	0	0	0	
11P	0	37	0	0	0	0	0	
TOT	0	3082	120	0	0	0	0	

STATE OF CONNECTICUT
DEPARTMENT OF TRANSPORTATION
BUREAU OF POLICY AND PLANNING
PLANNING INVENTORY AND DATA

TRAFFIC RECORDER DATA

TOWN OF PLAINFIELD	ROUTE 395							DIRECTION N
NB OFF RAMP TO SR 647 (X87 LATHROP ROAD)	SUN	MON	TUE	WED	THU	FRI	SAT	
DAY	0	06/16/2008	06/17/2008	0	0	0	0	
DATE								
TYPE								
HOUR								
	2008 ADT = 3100		ACF = NA					

12A	0	0	60	0	0	0	0	
01A	0	0	28	0	0	0	0	
02A	0	0	20	0	0	0	0	
03A	0	0	24	0	0	0	0	
04A	0	0	29	0	0	0	0	
05A	0	0	67	0	0	0	0	
06A	0	0	99	0	0	0	0	
07A	0	163	0	0	0	0	0	
08A	0	186	0	0	0	0	0	
09A	0	120	0	0	0	0	0	
10A	0	172	0	0	0	0	0	
11A	0	194	0	0	0	0	0	
12P	0	233	0	0	0	0	0	
01P	0	209	0	0	0	0	0	
02P	0	217	0	0	0	0	0	
03P	0	294	0	0	0	0	0	
04P	0	330	0	0	0	0	0	
05P	0	303	0	0	0	0	0	
06P	0	208	0	0	0	0	0	
07P	0	166	0	0	0	0	0	
08P	0	132	0	0	0	0	0	
09P	0	88	0	0	0	0	0	
10P	0	70	0	0	0	0	0	
11P	0	58	0	0	0	0	0	
TOT	0	3143	327	0	0	0	0	

STATE OF CONNECTICUT
 DEPARTMENT OF TRANSPORTATION
 BUREAU OF POLICY AND PLANNING
 PLANNING INVENTORY AND DATA

TRAFFIC RECORDER DATA

TOWN OF PLAINFIELD	ROUTE 395						DIRECTION S
SB ON RAMP FROM ROUTE 14A(ACADEMY HILL RD)	SUN	MON	TUE	WED	THU	FRI	SAT
DAY	0	06/16/2008	06/17/2008	0	0	0	0
DATE							
TYPE							
HOUR							
	2008 ADT = 1600		ACF = NA				

12A	0	0	5	0	0	0	0
01A	0	0	5	0	0	0	0
02A	0	0	6	0	0	0	0
03A	0	0	7	0	0	0	0
04A	0	0	38	0	0	0	0
05A	0	89	0	0	0	0	0
06A	0	168	0	0	0	0	0
07A	0	207	0	0	0	0	0
08A	0	147	0	0	0	0	0
09A	0	106	0	0	0	0	0
10A	0	88	0	0	0	0	0
11A	0	86	0	0	0	0	0
12P	0	94	0	0	0	0	0
01P	0	105	0	0	0	0	0
02P	0	112	0	0	0	0	0
03P	0	91	0	0	0	0	0
04P	0	104	0	0	0	0	0
05P	0	115	0	0	0	0	0
06P	0	93	0	0	0	0	0
07P	0	58	0	0	0	0	0
08P	0	33	0	0	0	0	0
09P	0	23	0	0	0	0	0
10P	0	21	0	0	0	0	0
11P	0	15	0	0	0	0	0
TOT	0	1755	61	0	0	0	0

STATE OF CONNECTICUT
DEPARTMENT OF TRANSPORTATION
BUREAU OF POLICY AND PLANNING
PLANNING INVENTORY AND DATA

TRAFFIC RECORDER DATA

TOWN OF PLAINFIELD	ROUTE 395							DIRECTION S
SB OFF RAMP TO ROUTE 14A(EXIT 88)	SUN	MON	TUE	WED	THU	FRI	SAT	
DAY	0	06/16/2008	06/17/2008	0	0	0	0	
DATE								
TYPE								
HOUR								
	2008 ADT = 1500		ACF = NA					

12A	0	0	24	0	0	0	0	
01A	0	0	11	0	0	0	0	
02A	0	0	7	0	0	0	0	
03A	0	0	5	0	0	0	0	
04A	0	0	10	0	0	0	0	
05A	0	39	0	0	0	0	0	
06A	0	77	0	0	0	0	0	
07A	0	113	0	0	0	0	0	
08A	0	111	0	0	0	0	0	
09A	0	84	0	0	0	0	0	
10A	0	74	0	0	0	0	0	
11A	0	83	0	0	0	0	0	
12P	0	117	0	0	0	0	0	
01P	0	92	0	0	0	0	0	
02P	0	140	0	0	0	0	0	
03P	0	127	0	0	0	0	0	
04P	0	179	0	0	0	0	0	
05P	0	143	0	0	0	0	0	
06P	0	110	0	0	0	0	0	
07P	0	63	0	0	0	0	0	
08P	0	50	0	0	0	0	0	
09P	0	26	0	0	0	0	0	
10P	0	24	0	0	0	0	0	
11P	0	22	0	0	0	0	0	
TOT	0	1674	57	0	0	0	0	

STATE OF CONNECTICUT
DEPARTMENT OF TRANSPORTATION
BUREAU OF POLICY AND PLANNING
PLANNING INVENTORY AND DATA

TRAFFIC RECORDER DATA

TOWN OF PLAINFIELD	ROUTE 395							DIRECTION N
NB OFF RAMP TO ROUTE 14A (EXIT 88)	SUN	MON	TUE	WED	THU	FRI	SAT	
DAY	0	06/16/2008	06/17/2008	0	0	0	0	
DATE								
TYPE								
HOUR								
	2008 ADT = 1800		ACF = NA					

12A	0	0	29	0	0	0	0	
01A	0	0	27	0	0	0	0	
02A	0	0	11	0	0	0	0	
03A	0	0	7	0	0	0	0	
04A	0	0	14	0	0	0	0	
05A	0	0	19	0	0	0	0	
06A	0	0	52	0	0	0	0	
07A	0	99	0	0	0	0	0	
08A	0	58	0	0	0	0	0	
09A	0	71	0	0	0	0	0	
10A	0	68	0	0	0	0	0	
11A	0	90	0	0	0	0	0	
12P	0	100	0	0	0	0	0	
01P	0	119	0	0	0	0	0	
02P	0	133	0	0	0	0	0	
03P	0	195	0	0	0	0	0	
04P	0	222	0	0	0	0	0	
05P	0	241	0	0	0	0	0	
06P	0	120	0	0	0	0	0	
07P	0	105	0	0	0	0	0	
08P	0	79	0	0	0	0	0	
09P	0	52	0	0	0	0	0	
10P	0	40	0	0	0	0	0	
11P	0	24	0	0	0	0	0	
TOT	0	1816	159	0	0	0	0	

STATE OF CONNECTICUT
DEPARTMENT OF TRANSPORTATION
BUREAU OF POLICY AND PLANNING
PLANNING INVENTORY AND DATA

TRAFFIC RECORDER DATA

TOWN OF PLAINFIELD		ROUTE 395						DIRECTION N
NB ON RAMP FROM ROUTE 14A		SUN	MON	TUE	WED	THU	FRI	SAT
DAY	DATE	0	06/16/2008	06/17/2008	0	0	0	0
TYPE	HOUR	2008 ADT = 1400		ACF = NA				

12A		0	0	11	0	0	0	0
01A		0	0	13	0	0	0	0
02A		0	0	8	0	0	0	0
03A		0	0	12	0	0	0	0
04A		0	0	14	0	0	0	0
05A		0	0	54	0	0	0	0
06A		0	0	98	0	0	0	0
07A		0	127	0	0	0	0	0
08A		0	115	0	0	0	0	0
09A		0	86	0	0	0	0	0
10A		0	71	0	0	0	0	0
11A		0	78	0	0	0	0	0
12P		0	88	0	0	0	0	0
01P		0	100	0	0	0	0	0
02P		0	135	0	0	0	0	0
03P		0	114	0	0	0	0	0
04P		0	106	0	0	0	0	0
05P		0	122	0	0	0	0	0
06P		0	73	0	0	0	0	0
07P		0	52	0	0	0	0	0
08P		0	49	0	0	0	0	0
09P		0	35	0	0	0	0	0
10P		0	18	0	0	0	0	0
11P		0	31	0	0	0	0	0
TOT		0	1400	210	0	0	0	0

STATE OF CONNECTICUT
DEPARTMENT OF TRANSPORTATION
BUREAU OF POLICY AND PLANNING
PLANNING INVENTORY AND DATA

TRAFFIC RECORDER DATA

TOWN OF PLAINFIELD	ROUTE 395						DIRECTION S
SB OFF RAMP TO ROUTE 14 (EXIT 89)	SUN	MON	TUE	WED	THU	FRI	SAT
DAY	0	0	0	0	06/12/2008	06/13/2008	0
DATE							
TYPE							
HOUR							
	2008 ADT = 2300		ACF = NA				

12A	0	0	0	0	0	40	0
01A	0	0	0	0	0	16	0
02A	0	0	0	0	0	26	0
03A	0	0	0	0	0	9	0
04A	0	0	0	0	0	19	0
05A	0	0	0	0	41	0	0
06A	0	0	0	0	90	0	0
07A	0	0	0	0	105	0	0
08A	0	0	0	0	133	0	0
09A	0	0	0	0	78	0	0
10A	0	0	0	0	99	0	0
11A	0	0	0	0	133	0	0
12P	0	0	0	0	151	0	0
01P	0	0	0	0	120	0	0
02P	0	0	0	0	176	0	0
03P	0	0	0	0	213	0	0
04P	0	0	0	0	274	0	0
05P	0	0	0	0	216	0	0
06P	0	0	0	0	156	0	0
07P	0	0	0	0	126	0	0
08P	0	0	0	0	91	0	0
09P	0	0	0	0	121	0	0
10P	0	0	0	0	97	0	0
11P	0	0	0	0	42	0	0
TOT	0	0	0	0	2462	110	0

STATE OF CONNECTICUT
DEPARTMENT OF TRANSPORTATION
BUREAU OF POLICY AND PLANNING
PLANNING INVENTORY AND DATA

TRAFFIC RECORDER DATA

TOWN OF PLAINFIELD	ROUTE 395						DIRECTION S
SB ON RAMP FROM ROUTE 14 (EAST MAIN ST)	SUN	MON	TUE	WED	THU	FRI	SAT
DAY							
DATE	0	0	0	0	06/12/2008	06/13/2008	0
TYPE							
HOUR							
	2008 ADT = 3400		ACF = NA				

12A	0	0	0	0	0	30	0
01A	0	0	0	0	0	18	0
02A	0	0	0	0	0	21	0
03A	0	0	0	0	0	27	0
04A	0	0	0	0	0	60	0
05A	0	0	0	0	0	157	0
06A	0	0	0	0	307	0	0
07A	0	0	0	0	403	0	0
08A	0	0	0	0	308	0	0
09A	0	0	0	0	186	0	0
10A	0	0	0	0	220	0	0
11A	0	0	0	0	186	0	0
12P	0	0	0	0	191	0	0
01P	0	0	0	0	213	0	0
02P	0	0	0	0	188	0	0
03P	0	0	0	0	270	0	0
04P	0	0	0	0	239	0	0
05P	0	0	0	0	190	0	0
06P	0	0	0	0	160	0	0
07P	0	0	0	0	141	0	0
08P	0	0	0	0	121	0	0
09P	0	0	0	0	68	0	0
10P	0	0	0	0	50	0	0
11P	0	0	0	0	43	0	0
TOT	0	0	0	0	3484	313	0

STATE OF CONNECTICUT
DEPARTMENT OF TRANSPORTATION
BUREAU OF POLICY AND PLANNING
PLANNING INVENTORY AND DATA

TRAFFIC RECORDER DATA

TOWN OF PLAINFIELD	ROUTE 395						DIRECTION N
NB OFF RAMP TO ROUTE 14 (EXIT 89)	SUN	MON	TUE	WED	THU	FRI	SAT
DAY	0	0	0	0	06/12/2008	06/13/2008	0
DATE							
TYPE							
HOUR							
	2008 ADT = 3200		ACF = NA				

12A	0	0	0	0	0	65	0
01A	0	0	0	0	0	40	0
02A	0	0	0	0	0	22	0
03A	0	0	0	0	0	21	0
04A	0	0	0	0	0	24	0
05A	0	0	0	0	0	49	0
06A	0	0	0	0	118	0	0
07A	0	0	0	0	158	0	0
08A	0	0	0	0	178	0	0
09A	0	0	0	0	143	0	0
10A	0	0	0	0	141	0	0
11A	0	0	0	0	155	0	0
12P	0	0	0	0	186	0	0
01P	0	0	0	0	154	0	0
02P	0	0	0	0	231	0	0
03P	0	0	0	0	330	0	0
04P	0	0	0	0	366	0	0
05P	0	0	0	0	372	0	0
06P	0	0	0	0	217	0	0
07P	0	0	0	0	163	0	0
08P	0	0	0	0	179	0	0
09P	0	0	0	0	136	0	0
10P	0	0	0	0	107	0	0
11P	0	0	0	0	66	0	0
TOT	0	0	0	0	3400	221	0

STATE OF CONNECTICUT
DEPARTMENT OF TRANSPORTATION
BUREAU OF POLICY AND PLANNING
PLANNING INVENTORY AND DATA

TRAFFIC RECORDER DATA

TOWN OF PLAINFIELD	ROUTE 395						DIRECTION N
NB ON RAMP FROM ROUTE 14 (EAST MAIN ST)	SUN	MON	TUE	WED	THU	FRI	SAT
DAY	0	0	0	0	06/12/2008	06/13/2008	0
DATE							
TYPE							
HOUR							
	2008 ADT = 2200		ACF = NA				

12A	0	0	0	0	0	33	0
01A	0	0	0	0	0	15	0
02A	0	0	0	0	0	12	0
03A	0	0	0	0	0	11	0
04A	0	0	0	0	0	26	0
05A	0	0	0	0	0	36	0
06A	0	0	0	0	198	0	0
07A	0	0	0	0	236	0	0
08A	0	0	0	0	163	0	0
09A	0	0	0	0	141	0	0
10A	0	0	0	0	103	0	0
11A	0	0	0	0	128	0	0
12P	0	0	0	0	121	0	0
01P	0	0	0	0	154	0	0
02P	0	0	0	0	167	0	0
03P	0	0	0	0	184	0	0
04P	0	0	0	0	168	0	0
05P	0	0	0	0	153	0	0
06P	0	0	0	0	111	0	0
07P	0	0	0	0	80	0	0
08P	0	0	0	0	87	0	0
09P	0	0	0	0	55	0	0
10P	0	0	0	0	41	0	0
11P	0	0	0	0	32	0	0
TOT	0	0	0	0	2322	133	0

STATE OF CONNECTICUT
DEPARTMENT OF TRANSPORTATION
BUREAU OF POLICY AND PLANNING
PLANNING INVENTORY AND DATA

TRAFFIC RECORDER DATA

TOWN OF PLAINFIELD	ROUTE 395						DIRECTION S
SB ON RAMP FROM SR 695 WB	SUN	MON	TUE	WED	THU	FRI	SAT
DAY	0	0	0	06/11/2008	06/12/2008	06/13/2008	0
DATE							
TYPE							
HOUR							
	2008 ADT = 2000		ACF = 0.87				

12A	0	0	0	0	22	26	0
01A	0	0	0	0	12	17	0
02A	0	0	0	0	8	17	0
03A	0	0	0	0	17	11	0
04A	0	0	0	0	41	0	0
05A	0	0	0	82	65	0	0
06A	0	0	0	148	181	0	0
07A	0	0	0	185	161	0	0
08A	0	0	0	169	166	0	0
09A	0	0	0	134	161	0	0
10A	0	0	0	129	156	0	0
11A	0	0	0	111	129	0	0
12P	0	0	0	148	132	0	0
01P	0	0	0	136	129	0	0
02P	0	0	0	146	148	0	0
03P	0	0	0	141	177	0	0
04P	0	0	0	183	185	0	0
05P	0	0	0	171	190	0	0
06P	0	0	0	166	168	0	0
07P	0	0	0	104	100	0	0
08P	0	0	0	73	70	0	0
09P	0	0	0	55	60	0	0
10P	0	0	0	63	53	0	0
11P	0	0	0	30	52	0	0
TOT	0	0	0	2374	2583	71	0

STATE OF CONNECTICUT
DEPARTMENT OF TRANSPORTATION
BUREAU OF POLICY AND PLANNING
PLANNING INVENTORY AND DATA

TRAFFIC RECORDER DATA

TOWN OF PLAINFIELD	ROUTE 395						DIRECTION N
NB OFF RAMP TO SR 695 EB (EXIT 90)	SUN	MON	TUE	WED	THU	FRI	SAT
DAY	0	0	0	06/11/2008	06/12/2008	06/13/2008	0
DATE							
TYPE							
HOUR							
	2008 ADT = 2100		ACF = 0.87				

12A	0	0	0	0	59	47	0
01A	0	0	0	0	57	38	0
02A	0	0	0	0	20	31	0
03A	0	0	0	0	25	19	0
04A	0	0	0	0	45	20	0
05A	0	0	0	0	80	75	0
06A	0	0	0	123	129	0	0
07A	0	0	0	149	180	0	0
08A	0	0	0	117	147	0	0
09A	0	0	0	131	143	0	0
10A	0	0	0	119	112	0	0
11A	0	0	0	116	145	0	0
12P	0	0	0	133	123	0	0
01P	0	0	0	134	155	0	0
02P	0	0	0	169	155	0	0
03P	0	0	0	191	192	0	0
04P	0	0	0	232	222	0	0
05P	0	0	0	217	213	0	0
06P	0	0	0	124	153	0	0
07P	0	0	0	85	124	0	0
08P	0	0	0	89	129	0	0
09P	0	0	0	67	92	0	0
10P	0	0	0	63	85	0	0
11P	0	0	0	36	56	0	0
TOT	0	0	0	2295	2841	230	0

STATE OF CONNECTICUT
DEPARTMENT OF TRANSPORTATION
BUREAU OF POLICY AND PLANNING
PLANNING INVENTORY AND DATA

TRAFFIC RECORDER DATA

TOWN OF KILLINGLY	ROUTE 395							DIRECTION S
SB ON RAMP FROM US6 EB (PROVIDENCE PIKE)	SUN	MON	TUE	WED	THU	FRI	SAT	
DAY	0	0	0	05/28/2014	05/29/2014	05/30/2014	0	
DATE	0	0	0	05/28/2014	05/29/2014	05/30/2014	0	
TYPE								
HOUR								
	2014 ADT = 1800		ACF = NA					

12A	0	0	0	0	13	8	0	
01A	0	0	0	0	7	16	0	
02A	0	0	0	0	7	11	0	
03A	0	0	0	0	3	8	0	
04A	0	0	0	0	24	26	0	
05A	0	0	0	0	68	51	0	
06A	0	0	0	92	102	0	0	
07A	0	0	0	139	125	0	0	
08A	0	0	0	120	127	0	0	
09A	0	0	0	104	98	0	0	
10A	0	0	0	90	103	0	0	
11A	0	0	0	97	79	0	0	
12P	0	0	0	101	99	0	0	
01P	0	0	0	101	136	0	0	
02P	0	0	0	173	140	0	0	
03P	0	0	0	134	132	0	0	
04P	0	0	0	146	148	0	0	
05P	0	0	0	138	132	0	0	
06P	0	0	0	88	93	0	0	
07P	0	0	0	61	142	0	0	
08P	0	0	0	52	68	0	0	
09P	0	0	0	60	46	0	0	
10P	0	0	0	22	43	0	0	
11P	0	0	0	18	24	0	0	
TOT	0	0	0	1736	1959	120	0	

STATE OF CONNECTICUT
DEPARTMENT OF TRANSPORTATION
BUREAU OF POLICY AND PLANNING
PLANNING INVENTORY AND DATA

TRAFFIC RECORDER DATA

TOWN OF KILLINGLY	ROUTE 395							DIRECTION S
SB OFF RAMP TO US6 EB(EXIT 91E)	SUN	MON	TUE	WED	THU	FRI	SAT	
DAY	0	0	0	05/28/2014	05/29/2014	05/30/2014	0	
DATE	0	0	0	05/28/2014	05/29/2014	05/30/2014	0	
TYPE								
HOUR								
	2014 ADT = 800		ACF = NA					

12A	0	0	0	0	6	10	0	
01A	0	0	0	0	3	3	0	
02A	0	0	0	0	6	6	0	
03A	0	0	0	0	1	3	0	
04A	0	0	0	0	6	12	0	
05A	0	0	0	0	13	17	0	
06A	0	0	0	20	20	0	0	
07A	0	0	0	37	33	0	0	
08A	0	0	0	55	39	0	0	
09A	0	0	0	43	28	0	0	
10A	0	0	0	38	43	0	0	
11A	0	0	0	44	44	0	0	
12P	0	0	0	56	33	0	0	
01P	0	0	0	52	45	0	0	
02P	0	0	0	57	53	0	0	
03P	0	0	0	88	82	0	0	
04P	0	0	0	80	93	0	0	
05P	0	0	0	80	92	0	0	
06P	0	0	0	54	67	0	0	
07P	0	0	0	54	41	0	0	
08P	0	0	0	30	34	0	0	
09P	0	0	0	37	51	0	0	
10P	0	0	0	11	25	0	0	
11P	0	0	0	8	27	0	0	
TOT	0	0	0	844	885	51	0	

STATE OF CONNECTICUT
DEPARTMENT OF TRANSPORTATION
BUREAU OF POLICY AND PLANNING
PLANNING INVENTORY AND DATA

TRAFFIC RECORDER DATA

TOWN OF KILLINGLY	ROUTE 395							DIRECTION S
SB OFF RAMP TO US6 WB(EXIT 91W)	SUN	MON	TUE	WED	THU	FRI	SAT	
DAY	0	0	0	05/28/2014	05/29/2014	0	0	
DATE								
TYPE								
HOUR								
	2014 ADT = 3600		ACF = NA					

12A	0	0	0	0	38	0	0	
01A	0	0	0	0	10	0	0	
02A	0	0	0	0	11	0	0	
03A	0	0	0	0	12	0	0	
04A	0	0	0	0	40	0	0	
05A	0	0	0	0	60	0	0	
06A	0	0	0	0	116	0	0	
07A	0	0	0	217	201	0	0	
08A	0	0	0	220	201	0	0	
09A	0	0	0	167	183	0	0	
10A	0	0	0	213	220	0	0	
11A	0	0	0	239	250	0	0	
12P	0	0	0	206	231	0	0	
01P	0	0	0	271	212	0	0	
02P	0	0	0	288	0	0	0	
03P	0	0	0	339	0	0	0	
04P	0	0	0	365	0	0	0	
05P	0	0	0	366	0	0	0	
06P	0	0	0	197	0	0	0	
07P	0	0	0	162	0	0	0	
08P	0	0	0	139	0	0	0	
09P	0	0	0	100	0	0	0	
10P	0	0	0	59	0	0	0	
11P	0	0	0	46	0	0	0	
TOT	0	0	0	3594	1785	0	0	

STATE OF CONNECTICUT
DEPARTMENT OF TRANSPORTATION
BUREAU OF POLICY AND PLANNING
PLANNING INVENTORY AND DATA

TRAFFIC RECORDER DATA

TOWN OF KILLINGLY	ROUTE 395						DIRECTION N
NB ON RAMP FROM US6 EB (PROVIDENCE PIKE)	SUN	MON	TUE	WED	THU	FRI	SAT
DAY	0	0	0	05/28/2014	05/29/2014	05/30/2014	0
DATE							
TYPE							
HOUR							
	2014 ADT = 3500		ACF = NA				

12A	0	0	0	0	15	11	0
01A	0	0	0	0	12	12	0
02A	0	0	0	0	9	12	0
03A	0	0	0	0	13	12	0
04A	0	0	0	0	41	39	0
05A	0	0	0	0	102	111	0
06A	0	0	0	243	252	0	0
07A	0	0	0	326	327	0	0
08A	0	0	0	248	250	0	0
09A	0	0	0	253	234	0	0
10A	0	0	0	201	228	0	0
11A	0	0	0	214	225	0	0
12P	0	0	0	244	251	0	0
01P	0	0	0	241	261	0	0
02P	0	0	0	246	256	0	0
03P	0	0	0	269	270	0	0
04P	0	0	0	245	279	0	0
05P	0	0	0	245	253	0	0
06P	0	0	0	157	196	0	0
07P	0	0	0	142	172	0	0
08P	0	0	0	101	104	0	0
09P	0	0	0	56	78	0	0
10P	0	0	0	44	46	0	0
11P	0	0	0	25	29	0	0
TOT	0	0	0	3500	3903	197	0

STATE OF CONNECTICUT
DEPARTMENT OF TRANSPORTATION
BUREAU OF POLICY AND PLANNING
PLANNING INVENTORY AND DATA

TRAFFIC RECORDER DATA

TOWN OF KILLINGLY	ROUTE 395						DIRECTION N
NB OFF RAMP TO US6 WB(EXIT 91W)	SUN	MON	TUE	WED	THU	FRI	SAT
DAY	0	0	0	05/28/2014	05/29/2014	05/30/2014	0
DATE							
TYPE							
HOUR							
	2014 ADT = 1800		ACF = NA				

12A	0	0	0	0	25	20	0
01A	0	0	0	0	13	15	0
02A	0	0	0	0	13	7	0
03A	0	0	0	0	14	8	0
04A	0	0	0	0	6	17	0
05A	0	0	0	0	24	36	0
06A	0	0	0	0	92	63	0
07A	0	0	0	135	96	0	0
08A	0	0	0	111	118	0	0
09A	0	0	0	92	97	0	0
10A	0	0	0	85	110	0	0
11A	0	0	0	105	112	0	0
12P	0	0	0	93	83	0	0
01P	0	0	0	104	122	0	0
02P	0	0	0	149	128	0	0
03P	0	0	0	165	171	0	0
04P	0	0	0	158	226	0	0
05P	0	0	0	168	206	0	0
06P	0	0	0	102	102	0	0
07P	0	0	0	78	74	0	0
08P	0	0	0	67	60	0	0
09P	0	0	0	38	60	0	0
10P	0	0	0	32	39	0	0
11P	0	0	0	21	28	0	0
TOT	0	0	0	1703	2019	166	0

STATE OF CONNECTICUT
DEPARTMENT OF TRANSPORTATION
BUREAU OF POLICY AND PLANNING
PLANNING INVENTORY AND DATA

TRAFFIC RECORDER DATA

TOWN OF KILLINGLY

ROUTE 395

DIRECTION N

NB ON RAMP FROM US6 WB (PROVIDENCE PIKE)

DAY	SUN	MON	TUE	WED	THU	FRI	SAT
DATE	0	0	0	05/28/2014	05/29/2014	0	0
TYPE							
HOUR							

2014 ADT = 850

ACF = NA

12A	0	0	0	0	5	0	0
01A	0	0	0	0	3	0	0
02A	0	0	0	0	3	0	0
03A	0	0	0	0	5	0	0
04A	0	0	0	0	17	0	0
05A	0	0	0	0	33	0	0
06A	0	0	0	0	86	0	0
07A	0	0	0	99	85	0	0
08A	0	0	0	66	69	0	0
09A	0	0	0	59	43	0	0
10A	0	0	0	38	47	0	0
11A	0	0	0	51	41	0	0
12P	0	0	0	59	46	0	0
01P	0	0	0	35	52	0	0
02P	0	0	0	57	57	0	0
03P	0	0	0	58	44	0	0
04P	0	0	0	53	0	0	0
05P	0	0	0	53	0	0	0
06P	0	0	0	56	0	0	0
07P	0	0	0	38	0	0	0
08P	0	0	0	16	0	0	0
09P	0	0	0	15	0	0	0
10P	0	0	0	24	0	0	0
11P	0	0	0	13	0	0	0
TOT	0	0	0	790	636	0	0

STATE OF CONNECTICUT
DEPARTMENT OF TRANSPORTATION
BUREAU OF POLICY AND PLANNING
PLANNING INVENTORY AND DATA

TRAFFIC RECORDER DATA

TOWN OF KILLINGLY	ROUTE 395						DIRECTION S
SB ON RAMP FROM SR 619 (GAUTHIER AVE)	SUN	MON	TUE	WED	THU	FRI	SAT
DAY	0	06/02/2014	06/03/2014	06/04/2014	0	0	0
DATE							
TYPE							
HOUR							
	2014 ADT = 1400		ACF = NA				

12A	0	0	6	8	0	0	0
01A	0	0	4	4	0	0	0
02A	0	0	5	5	0	0	0
03A	0	0	7	7	0	0	0
04A	0	0	22	23	0	0	0
05A	0	0	39	44	0	0	0
06A	0	0	87	82	0	0	0
07A	0	100	118	0	0	0	0
08A	0	99	96	0	0	0	0
09A	0	89	79	0	0	0	0
10A	0	93	87	0	0	0	0
11A	0	80	102	0	0	0	0
12P	0	72	92	0	0	0	0
01P	0	87	84	0	0	0	0
02P	0	101	104	0	0	0	0
03P	0	138	143	0	0	0	0
04P	0	128	127	0	0	0	0
05P	0	105	108	0	0	0	0
06P	0	67	72	0	0	0	0
07P	0	50	42	0	0	0	0
08P	0	44	51	0	0	0	0
09P	0	27	35	0	0	0	0
10P	0	14	18	0	0	0	0
11P	0	14	15	0	0	0	0
TOT	0	1308	1543	173	0	0	0

STATE OF CONNECTICUT
DEPARTMENT OF TRANSPORTATION
BUREAU OF POLICY AND PLANNING
PLANNING INVENTORY AND DATA

TRAFFIC RECORDER DATA

TOWN OF KILLINGLY	ROUTE 395						DIRECTION S
SB OFF RAMP TO SR 607 (X92 WESTCOTT ROAD)	SUN	MON	TUE	WED	THU	FRI	SAT
DAY	0	06/02/2014	06/03/2014	06/04/2014	0	0	0
DATE							
TYPE							
HOUR							
	2014 ADT = 2500		ACF = NA				

12A	0	0	16	31	0	0	0
01A	0	0	8	9	0	0	0
02A	0	0	11	8	0	0	0
03A	0	0	7	5	0	0	0
04A	0	0	11	13	0	0	0
05A	0	0	46	38	0	0	0
06A	0	0	79	79	0	0	0
07A	0	159	154	0	0	0	0
08A	0	183	175	0	0	0	0
09A	0	162	154	0	0	0	0
10A	0	166	131	0	0	0	0
11A	0	167	162	0	0	0	0
12P	0	157	149	0	0	0	0
01P	0	148	215	0	0	0	0
02P	0	182	212	0	0	0	0
03P	0	214	293	0	0	0	0
04P	0	243	230	0	0	0	0
05P	0	229	244	0	0	0	0
06P	0	186	162	0	0	0	0
07P	0	121	144	0	0	0	0
08P	0	120	110	0	0	0	0
09P	0	85	75	0	0	0	0
10P	0	42	55	0	0	0	0
11P	0	36	34	0	0	0	0
TOT	0	2600	2877	183	0	0	0

STATE OF CONNECTICUT
 DEPARTMENT OF TRANSPORTATION
 BUREAU OF POLICY AND PLANNING
 PLANNING INVENTORY AND DATA

TRAFFIC RECORDER DATA

TOWN OF KILLINGLY

ROUTE 395

DIRECTION N

NB OFF RAMP TO KNOX AVENUE (EXIT 92)

DAY	SUN	MON	TUE	WED	THU	FRI	SAT
DATE	0	06/02/2014	06/03/2014	06/04/2014	0	0	0
TYPE							
HOUR							

2014 ADT = 1100 ACF = NA

12A	0	0	9	12	0	0	0
01A	0	0	2	3	0	0	0
02A	0	0	3	3	0	0	0
03A	0	0	3	2	0	0	0
04A	0	0	6	10	0	0	0
05A	0	0	19	20	0	0	0
06A	0	0	49	60	0	0	0
07A	0	87	102	0	0	0	0
08A	0	81	80	0	0	0	0
09A	0	57	82	0	0	0	0
10A	0	51	87	0	0	0	0
11A	0	90	62	0	0	0	0
12P	0	79	72	0	0	0	0
01P	0	69	61	0	0	0	0
02P	0	81	85	0	0	0	0
03P	0	105	106	0	0	0	0
04P	0	109	104	0	0	0	0
05P	0	104	106	0	0	0	0
06P	0	75	70	0	0	0	0
07P	0	53	41	0	0	0	0
08P	0	36	52	0	0	0	0
09P	0	40	32	0	0	0	0
10P	0	20	30	0	0	0	0
11P	0	13	18	0	0	0	0
TOT	0	1150	1281	110	0	0	0

STATE OF CONNECTICUT
DEPARTMENT OF TRANSPORTATION
BUREAU OF POLICY AND PLANNING
PLANNING INVENTORY AND DATA

TRAFFIC RECORDER DATA

TOWN OF KILLINGLY	ROUTE 395						DIRECTION N
NB ON RAMP FROM SR 607 (WESTCOTT ROAD)	SUN	MON	TUE	WED	THU	FRI	SAT
DAY	0	06/02/2014	06/03/2014	06/04/2014	0	0	0
DATE							
TYPE							
HOUR							
	2014 ADT = 2300		ACF = NA				

12A	0	0	12	15	0	0	0
01A	0	0	5	4	0	0	0
02A	0	0	10	12	0	0	0
03A	0	0	7	4	0	0	0
04A	0	0	28	28	0	0	0
05A	0	0	68	80	0	0	0
06A	0	0	167	178	0	0	0
07A	0	181	244	0	0	0	0
08A	0	153	171	0	0	0	0
09A	0	149	137	0	0	0	0
10A	0	156	111	0	0	0	0
11A	0	127	144	0	0	0	0
12P	0	151	146	0	0	0	0
01P	0	133	168	0	0	0	0
02P	0	164	161	0	0	0	0
03P	0	186	209	0	0	0	0
04P	0	189	207	0	0	0	0
05P	0	189	174	0	0	0	0
06P	0	112	117	0	0	0	0
07P	0	102	120	0	0	0	0
08P	0	70	62	0	0	0	0
09P	0	42	47	0	0	0	0
10P	0	28	37	0	0	0	0
11P	0	26	30	0	0	0	0
TOT	0	2158	2582	321	0	0	0

STATE OF CONNECTICUT
DEPARTMENT OF TRANSPORTATION
BUREAU OF POLICY AND PLANNING
PLANNING INVENTORY AND DATA

TRAFFIC RECORDER DATA

TOWN OF KILLINGLY	ROUTE 395						DIRECTION S
SB ON RAMP FROM ROUTE 101 (HARTFORD PIKE)	SUN	MON	TUE	WED	THU	FRI	SAT
DAY	0	06/02/2014	06/03/2014	06/04/2014	0	0	0
DATE							
TYPE							
HOUR							
	2014 ADT = 3800	ACF = NA					

12A	0	0	20	19	0	0	0
01A	0	0	16	12	0	0	0
02A	0	0	17	18	0	0	0
03A	0	0	18	12	0	0	0
04A	0	0	35	42	0	0	0
05A	0	0	75	74	0	0	0
06A	0	0	107	103	0	0	0
07A	0	212	224	0	0	0	0
08A	0	231	236	0	0	0	0
09A	0	192	211	0	0	0	0
10A	0	249	227	0	0	0	0
11A	0	246	265	0	0	0	0
12P	0	239	270	0	0	0	0
01P	0	282	280	0	0	0	0
02P	0	310	329	0	0	0	0
03P	0	347	350	0	0	0	0
04P	0	359	375	0	0	0	0
05P	0	341	321	0	0	0	0
06P	0	254	243	0	0	0	0
07P	0	189	229	0	0	0	0
08P	0	219	166	0	0	0	0
09P	0	133	107	0	0	0	0
10P	0	63	71	0	0	0	0
11P	0	39	38	0	0	0	0
TOT	0	3905	4230	280	0	0	0

STATE OF CONNECTICUT
DEPARTMENT OF TRANSPORTATION
BUREAU OF POLICY AND PLANNING
PLANNING INVENTORY AND DATA

TRAFFIC RECORDER DATA

TOWN OF KILLINGLY	ROUTE 395						DIRECTION S
SB OFF RAMP TO ROUTE 101 (EXIT 93)	SUN	MON	TUE	WED	THU	FRI	SAT
DAY	0	0	06/03/2014	06/04/2014	0	0	0
DATE							
TYPE							
HOUR							
	2014 ADT = 4400		ACF = NA				

12A	0	0	0	31	0	0	0
01A	0	0	0	21	0	0	0
02A	0	0	0	27	0	0	0
03A	0	0	0	29	0	0	0
04A	0	0	0	63	0	0	0
05A	0	0	0	97	0	0	0
06A	0	0	170	167	0	0	0
07A	0	0	265	0	0	0	0
08A	0	0	295	0	0	0	0
09A	0	0	278	0	0	0	0
10A	0	0	299	0	0	0	0
11A	0	0	378	0	0	0	0
12P	0	0	378	0	0	0	0
01P	0	0	325	0	0	0	0
02P	0	0	338	0	0	0	0
03P	0	0	374	0	0	0	0
04P	0	0	356	0	0	0	0
05P	0	0	407	0	0	0	0
06P	0	0	278	0	0	0	0
07P	0	0	183	0	0	0	0
08P	0	0	142	0	0	0	0
09P	0	0	93	0	0	0	0
10P	0	0	39	0	0	0	0
11P	0	0	64	0	0	0	0
TOT	0	0	4662	435	0	0	0

STATE OF CONNECTICUT
DEPARTMENT OF TRANSPORTATION
BUREAU OF POLICY AND PLANNING
PLANNING INVENTORY AND DATA

TRAFFIC RECORDER DATA

TOWN OF KILLINGLY

ROUTE 395

DIRECTION N

NB OFF RAMP TO ROUTE 101 (EXIT 93)

DAY	SUN	MON	TUE	WED	THU	FRI	SAT
DATE	0	06/02/2014	06/03/2014	06/04/2014	0	0	0
TYPE							
HOUR							

2014 ADT = 3600 ACF = NA

12A	0	0	19	20	0	0	0
01A	0	0	8	16	0	0	0
02A	0	0	13	7	0	0	0
03A	0	0	10	4	0	0	0
04A	0	0	40	47	0	0	0
05A	0	0	76	80	0	0	0
06A	0	0	198	199	0	0	0
07A	0	0	318	306	0	0	0
08A	0	226	241	0	0	0	0
09A	0	248	213	0	0	0	0
10A	0	232	214	0	0	0	0
11A	0	238	241	0	0	0	0
12P	0	272	248	0	0	0	0
01P	0	234	251	0	0	0	0
02P	0	273	285	0	0	0	0
03P	0	283	322	0	0	0	0
04P	0	314	315	0	0	0	0
05P	0	293	336	0	0	0	0
06P	0	249	206	0	0	0	0
07P	0	168	181	0	0	0	0
08P	0	112	106	0	0	0	0
09P	0	65	60	0	0	0	0
10P	0	45	47	0	0	0	0
11P	0	37	38	0	0	0	0
TOT	0	3289	3986	679	0	0	0

STATE OF CONNECTICUT
DEPARTMENT OF TRANSPORTATION
BUREAU OF POLICY AND PLANNING
PLANNING INVENTORY AND DATA

TRAFFIC RECORDER DATA

TOWN OF KILLINGLY

ROUTE 395

DIRECTION N

NB ON RAMP FROM ROUTE 101 (HARTFORD PIKE)

DAY	SUN	MON	TUE	WED	THU	FRI	SAT
DATE	0	06/02/2014	06/03/2014	06/04/2014	0	0	0
TYPE							
HOUR							

2014 ADT = 4100 ACF = NA

12A	0	0	22	11	0	0	0
01A	0	0	28	18	0	0	0
02A	0	0	27	18	0	0	0
03A	0	0	20	27	0	0	0
04A	0	0	48	53	0	0	0
05A	0	0	120	95	0	0	0
06A	0	229	221	0	0	0	0
07A	0	310	335	0	0	0	0
08A	0	290	252	0	0	0	0
09A	0	244	256	0	0	0	0
10A	0	254	267	0	0	0	0
11A	0	315	284	0	0	0	0
12P	0	356	300	0	0	0	0
01P	0	316	331	0	0	0	0
02P	0	312	306	0	0	0	0
03P	0	302	325	0	0	0	0
04P	0	290	314	0	0	0	0
05P	0	307	312	0	0	0	0
06P	0	227	230	0	0	0	0
07P	0	173	202	0	0	0	0
08P	0	158	149	0	0	0	0
09P	0	97	84	0	0	0	0
10P	0	76	73	0	0	0	0
11P	0	45	49	0	0	0	0
TOT	0	4301	4555	222	0	0	0

STATE OF CONNECTICUT
DEPARTMENT OF TRANSPORTATION
BUREAU OF POLICY AND PLANNING
PLANNING INVENTORY AND DATA

TRAFFIC RECORDER DATA

TOWN OF KILLINGLY	ROUTE 395						DIRECTION S
SB ON RAMP FROM ATTAWAUGAN CROSSING ROAD	SUN	MON	TUE	WED	THU	FRI	SAT
DAY	0	06/02/2014	06/03/2014	06/04/2014	0	0	0
DATE							
TYPE							
HOUR							
	2014 ADT = 2800		ACF = NA				

12A	0	0	55	58	0	0	0
01A	0	0	39	37	0	0	0
02A	0	0	84	67	0	0	0
03A	0	0	62	66	0	0	0
04A	0	0	55	54	0	0	0
05A	0	0	83	98	0	0	0
06A	0	0	123	107	0	0	0
07A	0	174	184	0	0	0	0
08A	0	206	203	0	0	0	0
09A	0	117	123	0	0	0	0
10A	0	112	109	0	0	0	0
11A	0	160	201	0	0	0	0
12P	0	172	186	0	0	0	0
01P	0	116	171	0	0	0	0
02P	0	189	195	0	0	0	0
03P	0	318	319	0	0	0	0
04P	0	353	287	0	0	0	0
05P	0	292	277	0	0	0	0
06P	0	125	125	0	0	0	0
07P	0	79	92	0	0	0	0
08P	0	68	79	0	0	0	0
09P	0	45	49	0	0	0	0
10P	0	26	50	0	0	0	0
11P	0	63	56	0	0	0	0
TOT	0	2615	3207	487	0	0	0

STATE OF CONNECTICUT
DEPARTMENT OF TRANSPORTATION
BUREAU OF POLICY AND PLANNING
PLANNING INVENTORY AND DATA

TRAFFIC RECORDER DATA

TOWN OF KILLINGLY	ROUTE 395						DIRECTION S
SB OFF RAMP TO ATTAWAUGAN CROSSING RD(X94)	SUN	MON	TUE	WED	THU	FRI	SAT
DAY	0	06/02/2014	06/03/2014	06/04/2014	0	0	0
DATE							
TYPE							
HOUR							
	2014 ADT = 2100		ACF = NA				

12A	0	0	21	27	0	0	0
01A	0	0	21	16	0	0	0
02A	0	0	27	44	0	0	0
03A	0	0	26	18	0	0	0
04A	0	0	38	38	0	0	0
05A	0	0	115	112	0	0	0
06A	0	172	162	0	0	0	0
07A	0	215	225	0	0	0	0
08A	0	138	126	0	0	0	0
09A	0	84	87	0	0	0	0
10A	0	117	93	0	0	0	0
11A	0	125	103	0	0	0	0
12P	0	140	142	0	0	0	0
01P	0	156	156	0	0	0	0
02P	0	115	134	0	0	0	0
03P	0	153	163	0	0	0	0
04P	0	148	149	0	0	0	0
05P	0	173	137	0	0	0	0
06P	0	105	104	0	0	0	0
07P	0	76	80	0	0	0	0
08P	0	59	69	0	0	0	0
09P	0	60	53	0	0	0	0
10P	0	50	48	0	0	0	0
11P	0	49	41	0	0	0	0
TOT	0	2135	2320	255	0	0	0

STATE OF CONNECTICUT
DEPARTMENT OF TRANSPORTATION
BUREAU OF POLICY AND PLANNING
PLANNING INVENTORY AND DATA

TRAFFIC RECORDER DATA

TOWN OF KILLINGLY

ROUTE 395

DIRECTION N

NB OFF RAMP TO ATTAWAUGAN CROSSING RD(X94)

DAY	SUN	MON	TUE	WED	THU	FRI	SAT
DATE	0	06/02/2014	06/03/2014	06/04/2014	0	0	0
TYPE							
HOUR							

2014 ADT = 2700 ACF = NA

12A	0	0	27	39	0	0	0
01A	0	0	42	27	0	0	0
02A	0	0	45	46	0	0	0
03A	0	0	29	45	0	0	0
04A	0	0	54	52	0	0	0
05A	0	0	144	105	0	0	0
06A	0	230	265	0	0	0	0
07A	0	278	514	0	0	0	0
08A	0	168	170	0	0	0	0
09A	0	118	131	0	0	0	0
10A	0	98	116	0	0	0	0
11A	0	121	138	0	0	0	0
12P	0	168	168	0	0	0	0
01P	0	140	191	0	0	0	0
02P	0	210	227	0	0	0	0
03P	0	213	187	0	0	0	0
04P	0	174	163	0	0	0	0
05P	0	141	171	0	0	0	0
06P	0	125	107	0	0	0	0
07P	0	78	63	0	0	0	0
08P	0	58	69	0	0	0	0
09P	0	54	55	0	0	0	0
10P	0	69	74	0	0	0	0
11P	0	56	87	0	0	0	0
TOT	0	2499	3237	314	0	0	0

STATE OF CONNECTICUT
DEPARTMENT OF TRANSPORTATION
BUREAU OF POLICY AND PLANNING
PLANNING INVENTORY AND DATA

TRAFFIC RECORDER DATA

TOWN OF KILLINGLY	ROUTE 395						DIRECTION N
NB ON RAMP FROM ATTAWAUGAN CROSSING ROAD	SUN	MON	TUE	WED	THU	FRI	SAT
DAY	0	06/02/2014	06/03/2014	06/04/2014	0	0	0
DATE							
TYPE							
HOUR							
	2014 ADT = 1900	ACF = NA					

12A	0	0	38	39	0	0	0
01A	0	0	19	26	0	0	0
02A	0	0	29	32	0	0	0
03A	0	0	35	26	0	0	0
04A	0	0	35	39	0	0	0
05A	0	0	55	58	0	0	0
06A	0	94	104	0	0	0	0
07A	0	187	181	0	0	0	0
08A	0	136	121	0	0	0	0
09A	0	80	118	0	0	0	0
10A	0	84	88	0	0	0	0
11A	0	103	102	0	0	0	0
12P	0	112	125	0	0	0	0
01P	0	100	102	0	0	0	0
02P	0	188	147	0	0	0	0
03P	0	175	163	0	0	0	0
04P	0	200	183	0	0	0	0
05P	0	141	151	0	0	0	0
06P	0	75	70	0	0	0	0
07P	0	56	47	0	0	0	0
08P	0	36	40	0	0	0	0
09P	0	40	32	0	0	0	0
10P	0	44	43	0	0	0	0
11P	0	30	50	0	0	0	0
TOT	0	1881	2078	220	0	0	0

STATE OF CONNECTICUT
DEPARTMENT OF TRANSPORTATION
BUREAU OF POLICY AND PLANNING
PLANNING INVENTORY AND DATA

TRAFFIC RECORDER DATA

TOWN OF KILLINGLY

ROUTE 395

DIRECTION S

SB ON RAMP FROM US6 EB (PROVIDENCE PIKE)

DAY	SUN	MON	TUE	WED	THU	FRI	SAT
DATE	0	0	0	0	05/12/2011	05/13/2011	0
TYPE							
HOUR							

2011 ADT = 1800

ACF = NA

12A	0	0	0	0	0	20	0
01A	0	0	0	0	0	5	0
02A	0	0	0	0	0	8	0
03A	0	0	0	0	0	14	0
04A	0	0	0	0	0	31	0
05A	0	0	0	0	51	0	0
06A	0	0	0	0	123	0	0
07A	0	0	0	0	148	0	0
08A	0	0	0	0	122	0	0
09A	0	0	0	0	120	0	0
10A	0	0	0	0	109	0	0
11A	0	0	0	0	108	0	0
12P	0	0	0	0	118	0	0
01P	0	0	0	0	97	0	0
02P	0	0	0	0	139	0	0
03P	0	0	0	0	145	0	0
04P	0	0	0	0	160	0	0
05P	0	0	0	0	147	0	0
06P	0	0	0	0	99	0	0
07P	0	0	0	0	89	0	0
08P	0	0	0	0	74	0	0
09P	0	0	0	0	56	0	0
10P	0	0	0	0	29	0	0
11P	0	0	0	0	19	0	0
TOT	0	0	0	0	1953	78	0

STATE OF CONNECTICUT
 DEPARTMENT OF TRANSPORTATION
 BUREAU OF POLICY AND PLANNING
 PLANNING INVENTORY AND DATA

TRAFFIC RECORDER DATA

TOWN OF KILLINGLY	ROUTE 395						DIRECTION S
SB OFF RAMP TO US6 EB(EXIT 91E)	SUN	MON	TUE	WED	THU	FRI	SAT
DAY	0	0	0	0	05/12/2011	05/13/2011	0
DATE							
TYPE							
HOUR							
	2011 ADT = 600		ACF = NA				

12A	0	0	0	0	0	13	0
01A	0	0	0	0	0	2	0
02A	0	0	0	0	0	5	0
03A	0	0	0	0	0	5	0
04A	0	0	0	0	0	2	0
05A	0	0	0	0	0	17	0
06A	0	0	0	0	33	0	0
07A	0	0	0	0	32	0	0
08A	0	0	0	0	21	0	0
09A	0	0	0	0	31	0	0
10A	0	0	0	0	25	0	0
11A	0	0	0	0	30	0	0
12P	0	0	0	0	33	0	0
01P	0	0	0	0	28	0	0
02P	0	0	0	0	46	0	0
03P	0	0	0	0	68	0	0
04P	0	0	0	0	69	0	0
05P	0	0	0	0	67	0	0
06P	0	0	0	0	45	0	0
07P	0	0	0	0	31	0	0
08P	0	0	0	0	19	0	0
09P	0	0	0	0	28	0	0
10P	0	0	0	0	13	0	0
11P	0	0	0	0	12	0	0
TOT	0	0	0	0	631	44	0

STATE OF CONNECTICUT
DEPARTMENT OF TRANSPORTATION
BUREAU OF POLICY AND PLANNING
PLANNING INVENTORY AND DATA

TRAFFIC RECORDER DATA

TOWN OF KILLINGLY	ROUTE 395							DIRECTION S
SB OFF RAMP TO US6 WB(EXIT 91W)	SUN	MON	TUE	WED	THU	FRI	SAT	
DAY	0	0	0	0	05/12/2011	05/13/2011	0	
DATE								
TYPE								
HOUR								
	2011 ADT = 3200		ACF = NA					

12A	0	0	0	0	0	31	0	
01A	0	0	0	0	0	19	0	
02A	0	0	0	0	0	7	0	
03A	0	0	0	0	0	15	0	
04A	0	0	0	0	0	17	0	
05A	0	0	0	0	0	26	0	
06A	0	0	0	0	103	0	0	
07A	0	0	0	0	186	0	0	
08A	0	0	0	0	188	0	0	
09A	0	0	0	0	166	0	0	
10A	0	0	0	0	181	0	0	
11A	0	0	0	0	191	0	0	
12P	0	0	0	0	230	0	0	
01P	0	0	0	0	215	0	0	
02P	0	0	0	0	228	0	0	
03P	0	0	0	0	321	0	0	
04P	0	0	0	0	344	0	0	
05P	0	0	0	0	360	0	0	
06P	0	0	0	0	227	0	0	
07P	0	0	0	0	157	0	0	
08P	0	0	0	0	116	0	0	
09P	0	0	0	0	108	0	0	
10P	0	0	0	0	85	0	0	
11P	0	0	0	0	42	0	0	
TOT	0	0	0	0	3448	115	0	

STATE OF CONNECTICUT
DEPARTMENT OF TRANSPORTATION
BUREAU OF POLICY AND PLANNING
PLANNING INVENTORY AND DATA

TRAFFIC RECORDER DATA

TOWN OF KILLINGLY	ROUTE 395						DIRECTION N
NB ON RAMP FROM US6 EB (PROVIDENCE PIKE)	SUN	MON	TUE	WED	THU	FRI	SAT
DAY	0	0	0	0	05/12/2011	05/13/2011	0
DATE							
TYPE							
HOUR							
	2011 ADT = 3400		ACF = NA				

12A	0	0	0	0	0	18	0
01A	0	0	0	0	0	12	0
02A	0	0	0	0	0	8	0
03A	0	0	0	0	0	13	0
04A	0	0	0	0	0	35	0
05A	0	0	0	0	115	0	0
06A	0	0	0	0	193	0	0
07A	0	0	0	0	324	0	0
08A	0	0	0	0	257	0	0
09A	0	0	0	0	216	0	0
10A	0	0	0	0	218	0	0
11A	0	0	0	0	208	0	0
12P	0	0	0	0	212	0	0
01P	0	0	0	0	247	0	0
02P	0	0	0	0	254	0	0
03P	0	0	0	0	280	0	0
04P	0	0	0	0	268	0	0
05P	0	0	0	0	261	0	0
06P	0	0	0	0	184	0	0
07P	0	0	0	0	139	0	0
08P	0	0	0	0	126	0	0
09P	0	0	0	0	80	0	0
10P	0	0	0	0	66	0	0
11P	0	0	0	0	41	0	0
TOT	0	0	0	0	3689	86	0

STATE OF CONNECTICUT
DEPARTMENT OF TRANSPORTATION
BUREAU OF POLICY AND PLANNING
PLANNING INVENTORY AND DATA

TRAFFIC RECORDER DATA

TOWN OF KILLINGLY	ROUTE 395						DIRECTION N
NB OFF RAMP TO US6 WB(EXIT 91W)	SUN	MON	TUE	WED	THU	FRI	SAT
DAY	0	0	0	0	05/12/2011	05/13/2011	0
DATE							
TYPE							
HOUR							
	2011 ADT = 1600		ACF = NA				

12A	0	0	0	0	0	26	0
01A	0	0	0	0	0	12	0
02A	0	0	0	0	0	6	0
03A	0	0	0	0	0	9	0
04A	0	0	0	0	0	15	0
05A	0	0	0	0	27	0	0
06A	0	0	0	0	63	0	0
07A	0	0	0	0	108	0	0
08A	0	0	0	0	108	0	0
09A	0	0	0	0	96	0	0
10A	0	0	0	0	94	0	0
11A	0	0	0	0	73	0	0
12P	0	0	0	0	91	0	0
01P	0	0	0	0	110	0	0
02P	0	0	0	0	102	0	0
03P	0	0	0	0	152	0	0
04P	0	0	0	0	183	0	0
05P	0	0	0	0	171	0	0
06P	0	0	0	0	105	0	0
07P	0	0	0	0	73	0	0
08P	0	0	0	0	76	0	0
09P	0	0	0	0	49	0	0
10P	0	0	0	0	39	0	0
11P	0	0	0	0	29	0	0
TOT	0	0	0	0	1749	68	0

STATE OF CONNECTICUT
DEPARTMENT OF TRANSPORTATION
BUREAU OF POLICY AND PLANNING
PLANNING INVENTORY AND DATA

TRAFFIC RECORDER DATA

TOWN OF KILLINGLY	ROUTE 395						DIRECTION N
NB ON RAMP FROM US6 WB (PROVIDENCE PIKE)	SUN	MON	TUE	WED	THU	FRI	SAT
DAY	0	0	0	0	05/12/2011	05/13/2011	0
DATE	0	0	0	0	05/12/2011	05/13/2011	0
TYPE							
HOUR							
	2011 ADT = 800		ACF = NA				

12A	0	0	0	0	0	4	0
01A	0	0	0	0	0	4	0
02A	0	0	0	0	0	8	0
03A	0	0	0	0	0	10	0
04A	0	0	0	0	0	18	0
05A	0	0	0	0	0	40	0
06A	0	0	0	0	76	0	0
07A	0	0	0	0	81	0	0
08A	0	0	0	0	79	0	0
09A	0	0	0	0	59	0	0
10A	0	0	0	0	49	0	0
11A	0	0	0	0	38	0	0
12P	0	0	0	0	38	0	0
01P	0	0	0	0	42	0	0
02P	0	0	0	0	50	0	0
03P	0	0	0	0	52	0	0
04P	0	0	0	0	55	0	0
05P	0	0	0	0	61	0	0
06P	0	0	0	0	36	0	0
07P	0	0	0	0	24	0	0
08P	0	0	0	0	18	0	0
09P	0	0	0	0	14	0	0
10P	0	0	0	0	18	0	0
11P	0	0	0	0	4	0	0
TOT	0	0	0	0	794	84	0

STATE OF CONNECTICUT
DEPARTMENT OF TRANSPORTATION
BUREAU OF POLICY AND PLANNING
PLANNING INVENTORY AND DATA

TRAFFIC RECORDER DATA

TOWN OF KILLINGLY

ROUTE 395

DIRECTION S

SB ON RAMP FROM SR 619 (GAUTHIER AVE)

DAY	SUN	MON	TUE	WED	THU	FRI	SAT
DATE	0	0	0	05/11/2011	05/12/2011	0	0

TYPE

HOUR

2011 ADT = 1400

ACF = NA

12A	0	0	0	0	9	0	0
01A	0	0	0	0	7	0	0
02A	0	0	0	0	6	0	0
03A	0	0	0	0	5	0	0
04A	0	0	0	0	22	0	0
05A	0	0	0	0	40	0	0
06A	0	0	0	0	77	0	0
07A	0	0	0	98	0	0	0
08A	0	0	0	79	0	0	0
09A	0	0	0	76	0	0	0
10A	0	0	0	99	0	0	0
11A	0	0	0	81	0	0	0
12P	0	0	0	101	0	0	0
01P	0	0	0	90	0	0	0
02P	0	0	0	96	0	0	0
03P	0	0	0	117	0	0	0
04P	0	0	0	141	0	0	0
05P	0	0	0	116	0	0	0
06P	0	0	0	87	0	0	0
07P	0	0	0	67	0	0	0
08P	0	0	0	55	0	0	0
09P	0	0	0	29	0	0	0
10P	0	0	0	28	0	0	0
11P	0	0	0	21	0	0	0
TOT	0	0	0	1381	166	0	0

STATE OF CONNECTICUT
DEPARTMENT OF TRANSPORTATION
BUREAU OF POLICY AND PLANNING
PLANNING INVENTORY AND DATA

TRAFFIC RECORDER DATA

TOWN OF KILLINGLY	ROUTE 395						DIRECTION S
SB OFF RAMP TO SR 607 (X92 WESTCOTT ROAD)	SUN	MON	TUE	WED	THU	FRI	SAT
DAY	0	0	0	05/11/2011	05/12/2011	0	0
DATE							
TYPE							
HOUR							
	2011 ADT = 3000		ACF = NA				

12A	0	0	0	0	28	0	0
01A	0	0	0	0	10	0	0
02A	0	0	0	0	10	0	0
03A	0	0	0	0	11	0	0
04A	0	0	0	0	13	0	0
05A	0	0	0	0	31	0	0
06A	0	0	0	89	0	0	0
07A	0	0	0	180	0	0	0
08A	0	0	0	209	0	0	0
09A	0	0	0	180	0	0	0
10A	0	0	0	158	0	0	0
11A	0	0	0	156	0	0	0
12P	0	0	0	208	0	0	0
01P	0	0	0	207	0	0	0
02P	0	0	0	262	0	0	0
03P	0	0	0	295	0	0	0
04P	0	0	0	305	0	0	0
05P	0	0	0	304	0	0	0
06P	0	0	0	211	0	0	0
07P	0	0	0	136	0	0	0
08P	0	0	0	123	0	0	0
09P	0	0	0	80	0	0	0
10P	0	0	0	48	0	0	0
11P	0	0	0	32	0	0	0
TOT	0	0	0	3183	103	0	0

STATE OF CONNECTICUT
DEPARTMENT OF TRANSPORTATION
BUREAU OF POLICY AND PLANNING
PLANNING INVENTORY AND DATA

TRAFFIC RECORDER DATA

TOWN OF KILLINGLY

ROUTE 395

DIRECTION N

NB OFF RAMP TO KNOX AVENUE (EXIT 92)

DAY	SUN	MON	TUE	WED	THU	FRI	SAT
DATE	0	0	0	05/11/2011	05/12/2011	0	0
TYPE							
HOUR							

2011 ADT = 1100

ACF = NA

12A	0	0	0	0	10	0	0
01A	0	0	0	0	11	0	0
02A	0	0	0	0	6	0	0
03A	0	0	0	0	4	0	0
04A	0	0	0	0	8	0	0
05A	0	0	0	0	13	0	0
06A	0	0	0	0	30	0	0
07A	0	0	0	79	0	0	0
08A	0	0	0	73	0	0	0
09A	0	0	0	70	0	0	0
10A	0	0	0	62	0	0	0
11A	0	0	0	63	0	0	0
12P	0	0	0	73	0	0	0
01P	0	0	0	70	0	0	0
02P	0	0	0	81	0	0	0
03P	0	0	0	110	0	0	0
04P	0	0	0	117	0	0	0
05P	0	0	0	103	0	0	0
06P	0	0	0	66	0	0	0
07P	0	0	0	50	0	0	0
08P	0	0	0	43	0	0	0
09P	0	0	0	45	0	0	0
10P	0	0	0	14	0	0	0
11P	0	0	0	28	0	0	0
TOT	0	0	0	1147	82	0	0

STATE OF CONNECTICUT
DEPARTMENT OF TRANSPORTATION
BUREAU OF POLICY AND PLANNING
PLANNING INVENTORY AND DATA

TRAFFIC RECORDER DATA

TOWN OF KILLINGLY

ROUTE 395

DIRECTION N

NB ON RAMP FROM SR 607 (WESTCOTT ROAD)

DAY	SUN	MON	TUE	WED	THU	FRI	SAT
DATE	0	0	0	05/11/2011	05/12/2011	0	0
TYPE							
HOUR							

2011 ADT = 2600

ACF = NA

12A	0	0	0	0	21	0	0
01A	0	0	0	0	14	0	0
02A	0	0	0	0	9	0	0
03A	0	0	0	0	13	0	0
04A	0	0	0	0	19	0	0
05A	0	0	0	0	77	0	0
06A	0	0	0	158	0	0	0
07A	0	0	0	224	0	0	0
08A	0	0	0	204	0	0	0
09A	0	0	0	144	0	0	0
10A	0	0	0	148	0	0	0
11A	0	0	0	167	0	0	0
12P	0	0	0	175	0	0	0
01P	0	0	0	160	0	0	0
02P	0	0	0	176	0	0	0
03P	0	0	0	240	0	0	0
04P	0	0	0	224	0	0	0
05P	0	0	0	208	0	0	0
06P	0	0	0	129	0	0	0
07P	0	0	0	124	0	0	0
08P	0	0	0	80	0	0	0
09P	0	0	0	55	0	0	0
10P	0	0	0	55	0	0	0
11P	0	0	0	37	0	0	0
TOT	0	0	0	2708	153	0	0

STATE OF CONNECTICUT
DEPARTMENT OF TRANSPORTATION
BUREAU OF POLICY AND PLANNING
PLANNING INVENTORY AND DATA

TRAFFIC RECORDER DATA

TOWN OF KILLINGLY	ROUTE 395						DIRECTION S
SB ON RAMP FROM ROUTE 101 (HARTFORD PIKE)	SUN	MON	TUE	WED	THU	FRI	SAT
DAY	0	0	0	05/11/2011	05/12/2011	0	0
DATE							
TYPE							
HOUR							
	2011 ADT = 3700		ACF = NA				

12A	0	0	0	0	19	0	0
01A	0	0	0	0	6	0	0
02A	0	0	0	0	6	0	0
03A	0	0	0	0	20	0	0
04A	0	0	0	0	32	0	0
05A	0	0	0	0	67	0	0
06A	0	0	0	140	0	0	0
07A	0	0	0	214	0	0	0
08A	0	0	0	213	0	0	0
09A	0	0	0	163	0	0	0
10A	0	0	0	200	0	0	0
11A	0	0	0	243	0	0	0
12P	0	0	0	268	0	0	0
01P	0	0	0	276	0	0	0
02P	0	0	0	338	0	0	0
03P	0	0	0	367	0	0	0
04P	0	0	0	370	0	0	0
05P	0	0	0	356	0	0	0
06P	0	0	0	267	0	0	0
07P	0	0	0	224	0	0	0
08P	0	0	0	154	0	0	0
09P	0	0	0	105	0	0	0
10P	0	0	0	59	0	0	0
11P	0	0	0	43	0	0	0
TOT	0	0	0	4000	150	0	0

STATE OF CONNECTICUT
DEPARTMENT OF TRANSPORTATION
BUREAU OF POLICY AND PLANNING
PLANNING INVENTORY AND DATA

TRAFFIC RECORDER DATA

TOWN OF KILLINGLY

ROUTE 395

DIRECTION S

SB OFF RAMP TO ROUTE 101 (EXIT 93)

DAY	SUN	MON	TUE	WED	THU	FRI	SAT
DATE	0	0	0	05/11/2011	05/12/2011	0	0
TYPE							
HOUR							

2011 ADT = 4300

ACF = NA

12A	0	0	0	0	27	0	0
01A	0	0	0	0	32	0	0
02A	0	0	0	0	21	0	0
03A	0	0	0	0	31	0	0
04A	0	0	0	0	28	0	0
05A	0	0	0	0	112	0	0
06A	0	0	0	150	0	0	0
07A	0	0	0	217	0	0	0
08A	0	0	0	274	0	0	0
09A	0	0	0	249	0	0	0
10A	0	0	0	282	0	0	0
11A	0	0	0	278	0	0	0
12P	0	0	0	375	0	0	0
01P	0	0	0	295	0	0	0
02P	0	0	0	327	0	0	0
03P	0	0	0	433	0	0	0
04P	0	0	0	466	0	0	0
05P	0	0	0	378	0	0	0
06P	0	0	0	257	0	0	0
07P	0	0	0	191	0	0	0
08P	0	0	0	119	0	0	0
09P	0	0	0	96	0	0	0
10P	0	0	0	68	0	0	0
11P	0	0	0	45	0	0	0
TOT	0	0	0	4500	251	0	0

STATE OF CONNECTICUT
DEPARTMENT OF TRANSPORTATION
BUREAU OF POLICY AND PLANNING
PLANNING INVENTORY AND DATA

TRAFFIC RECORDER DATA

TOWN OF KILLINGLY	ROUTE 395							DIRECTION N
NB OFF RAMP TO ROUTE 101 (EXIT 93)	SUN	MON	TUE	WED	THU	FRI	SAT	
DAY	0	0	0	05/11/2011	05/12/2011	0	0	
DATE								
TYPE								
HOUR								
	2011 ADT = 3100		ACF = NA					

12A	0	0	0	0	13	0	0	
01A	0	0	0	0	21	0	0	
02A	0	0	0	0	16	0	0	
03A	0	0	0	0	9	0	0	
04A	0	0	0	0	28	0	0	
05A	0	0	0	0	59	0	0	
06A	0	0	0	152	0	0	0	
07A	0	0	0	293	0	0	0	
08A	0	0	0	215	0	0	0	
09A	0	0	0	168	0	0	0	
10A	0	0	0	183	0	0	0	
11A	0	0	0	195	0	0	0	
12P	0	0	0	206	0	0	0	
01P	0	0	0	209	0	0	0	
02P	0	0	0	225	0	0	0	
03P	0	0	0	272	0	0	0	
04P	0	0	0	280	0	0	0	
05P	0	0	0	310	0	0	0	
06P	0	0	0	182	0	0	0	
07P	0	0	0	168	0	0	0	
08P	0	0	0	105	0	0	0	
09P	0	0	0	61	0	0	0	
10P	0	0	0	60	0	0	0	
11P	0	0	0	37	0	0	0	
TOT	0	0	0	3321	146	0	0	

STATE OF CONNECTICUT
 DEPARTMENT OF TRANSPORTATION
 BUREAU OF POLICY AND PLANNING
 PLANNING INVENTORY AND DATA

TRAFFIC RECORDER DATA

TOWN OF KILLINGLY	ROUTE 395						DIRECTION N
NB ON RAMP FROM ROUTE 101 (HARTFORD PIKE)	SUN	MON	TUE	WED	THU	FRI	SAT
DAY	0	0	0	05/11/2011	05/12/2011	0	0
DATE							
TYPE							
HOUR							
	2011 ADT = 3900		ACF = NA				

12A	0	0	0	0	23	0	0
01A	0	0	0	0	13	0	0
02A	0	0	0	0	28	0	0
03A	0	0	0	0	31	0	0
04A	0	0	0	0	41	0	0
05A	0	0	0	119	0	0	0
06A	0	0	0	230	0	0	0
07A	0	0	0	241	0	0	0
08A	0	0	0	246	0	0	0
09A	0	0	0	258	0	0	0
10A	0	0	0	227	0	0	0
11A	0	0	0	263	0	0	0
12P	0	0	0	274	0	0	0
01P	0	0	0	285	0	0	0
02P	0	0	0	307	0	0	0
03P	0	0	0	363	0	0	0
04P	0	0	0	318	0	0	0
05P	0	0	0	342	0	0	0
06P	0	0	0	253	0	0	0
07P	0	0	0	185	0	0	0
08P	0	0	0	118	0	0	0
09P	0	0	0	89	0	0	0
10P	0	0	0	71	0	0	0
11P	0	0	0	43	0	0	0
TOT	0	0	0	4232	136	0	0

STATE OF CONNECTICUT
 DEPARTMENT OF TRANSPORTATION
 BUREAU OF POLICY AND PLANNING
 PLANNING INVENTORY AND DATA

TRAFFIC RECORDER DATA

TOWN OF KILLINGLY

ROUTE 395

DIRECTION S

SB ON RAMP FROM ATTAWAUGAN CROSSING ROAD

DAY	SUN	MON	TUE	WED	THU	FRI	SAT
DATE	0	0	0	05/11/2011	05/12/2011	0	0
TYPE							
HOUR							

2011 ADT = 2500 ACF = NA

12A	0	0	0	0	69	0	0
01A	0	0	0	0	44	0	0
02A	0	0	0	0	62	0	0
03A	0	0	0	0	70	0	0
04A	0	0	0	0	67	0	0
05A	0	0	0	0	93	0	0
06A	0	0	0	110	0	0	0
07A	0	0	0	147	0	0	0
08A	0	0	0	158	0	0	0
09A	0	0	0	110	0	0	0
10A	0	0	0	123	0	0	0
11A	0	0	0	168	0	0	0
12P	0	0	0	163	0	0	0
01P	0	0	0	137	0	0	0
02P	0	0	0	193	0	0	0
03P	0	0	0	195	0	0	0
04P	0	0	0	236	0	0	0
05P	0	0	0	178	0	0	0
06P	0	0	0	121	0	0	0
07P	0	0	0	113	0	0	0
08P	0	0	0	66	0	0	0
09P	0	0	0	36	0	0	0
10P	0	0	0	59	0	0	0
11P	0	0	0	40	0	0	0
TOT	0	0	0	2353	405	0	0

STATE OF CONNECTICUT
DEPARTMENT OF TRANSPORTATION
BUREAU OF POLICY AND PLANNING
PLANNING INVENTORY AND DATA

TRAFFIC RECORDER DATA

TOWN OF KILLINGLY	ROUTE 395						DIRECTION S
SB OFF RAMP TO ATTAWAUGAN CROSSING RD(X94)	SUN	MON	TUE	WED	THU	FRI	SAT
DAY							
DATE	0	0	0	05/11/2011	05/12/2011	0	0
TYPE							
HOUR							
	2011 ADT = 2500		ACF = NA				

12A	0	0	0	0	28	0	0
01A	0	0	0	0	23	0	0
02A	0	0	0	0	22	0	0
03A	0	0	0	0	19	0	0
04A	0	0	0	0	33	0	0
05A	0	0	0	0	118	0	0
06A	0	0	0	173	0	0	0
07A	0	0	0	242	0	0	0
08A	0	0	0	138	0	0	0
09A	0	0	0	93	0	0	0
10A	0	0	0	123	0	0	0
11A	0	0	0	116	0	0	0
12P	0	0	0	147	0	0	0
01P	0	0	0	142	0	0	0
02P	0	0	0	164	0	0	0
03P	0	0	0	193	0	0	0
04P	0	0	0	195	0	0	0
05P	0	0	0	184	0	0	0
06P	0	0	0	133	0	0	0
07P	0	0	0	114	0	0	0
08P	0	0	0	71	0	0	0
09P	0	0	0	60	0	0	0
10P	0	0	0	48	0	0	0
11P	0	0	0	47	0	0	0
TOT	0	0	0	2383	243	0	0

STATE OF CONNECTICUT
 DEPARTMENT OF TRANSPORTATION
 BUREAU OF POLICY AND PLANNING
 PLANNING INVENTORY AND DATA

TRAFFIC RECORDER DATA

TOWN OF KILLINGLY	ROUTE 395						DIRECTION N
NB OFF RAMP TO ATTAWAUGAN CROSSING RD(X94)	SUN	MON	TUE	WED	THU	FRI	SAT
DAY							
DATE	0	0	0	05/11/2011	05/12/2011	0	0
TYPE							
HOUR							
	2011 ADT = 2400		ACF = NA				

12A	0	0	0	0	30	0	0
01A	0	0	0	0	16	0	0
02A	0	0	0	0	44	0	0
03A	0	0	0	0	47	0	0
04A	0	0	0	0	40	0	0
05A	0	0	0	135	0	0	0
06A	0	0	0	206	0	0	0
07A	0	0	0	234	0	0	0
08A	0	0	0	145	0	0	0
09A	0	0	0	123	0	0	0
10A	0	0	0	130	0	0	0
11A	0	0	0	117	0	0	0
12P	0	0	0	151	0	0	0
01P	0	0	0	163	0	0	0
02P	0	0	0	150	0	0	0
03P	0	0	0	198	0	0	0
04P	0	0	0	134	0	0	0
05P	0	0	0	157	0	0	0
06P	0	0	0	95	0	0	0
07P	0	0	0	81	0	0	0
08P	0	0	0	66	0	0	0
09P	0	0	0	58	0	0	0
10P	0	0	0	58	0	0	0
11P	0	0	0	71	0	0	0
TOT	0	0	0	2472	177	0	0

STATE OF CONNECTICUT
DEPARTMENT OF TRANSPORTATION
BUREAU OF POLICY AND PLANNING
PLANNING INVENTORY AND DATA

TRAFFIC RECORDER DATA

TOWN OF KILLINGLY

ROUTE 395

DIRECTION N

NB ON RAMP FROM ATTAWAUGAN CROSSING ROAD

DAY	SUN	MON	TUE	WED	THU	FRI	SAT
DATE	0	0	0	05/11/2011	05/12/2011	0	0
TYPE							
HOUR							

2011 ADT = 2100 ACF = NA

12A	0	0	0	0	56	0	0
01A	0	0	0	0	23	0	0
02A	0	0	0	0	20	0	0
03A	0	0	0	0	24	0	0
04A	0	0	0	0	36	0	0
05A	0	0	0	36	0	0	0
06A	0	0	0	117	0	0	0
07A	0	0	0	178	0	0	0
08A	0	0	0	147	0	0	0
09A	0	0	0	104	0	0	0
10A	0	0	0	81	0	0	0
11A	0	0	0	108	0	0	0
12P	0	0	0	120	0	0	0
01P	0	0	0	115	0	0	0
02P	0	0	0	199	0	0	0
03P	0	0	0	157	0	0	0
04P	0	0	0	189	0	0	0
05P	0	0	0	202	0	0	0
06P	0	0	0	77	0	0	0
07P	0	0	0	81	0	0	0
08P	0	0	0	52	0	0	0
09P	0	0	0	30	0	0	0
10P	0	0	0	41	0	0	0
11P	0	0	0	27	0	0	0
TOT	0	0	0	2061	159	0	0

STATE OF CONNECTICUT
 DEPARTMENT OF TRANSPORTATION
 BUREAU OF POLICY AND PLANNING
 PLANNING INVENTORY AND DATA

TRAFFIC RECORDER DATA

TOWN OF KILLINGLY

ROUTE 395

DIRECTION S

SB ON RAMP FROM US6 EB (PROVIDENCE PIKE)

DAY	SUN	MON	TUE	WED	THU	FRI	SAT
DATE	0	0	0	06/11/2008	06/12/2008	0	0
TYPE							
HOUR							

2008 ADT = 1800

ACF = NA

12A	0	0	0	0	11	0	0
01A	0	0	0	0	9	0	0
02A	0	0	0	0	16	0	0
03A	0	0	0	0	11	0	0
04A	0	0	0	0	37	0	0
05A	0	0	0	76	0	0	0
06A	0	0	0	122	0	0	0
07A	0	0	0	126	0	0	0
08A	0	0	0	139	0	0	0
09A	0	0	0	86	0	0	0
10A	0	0	0	111	0	0	0
11A	0	0	0	110	0	0	0
12P	0	0	0	107	0	0	0
01P	0	0	0	116	0	0	0
02P	0	0	0	149	0	0	0
03P	0	0	0	127	0	0	0
04P	0	0	0	152	0	0	0
05P	0	0	0	123	0	0	0
06P	0	0	0	88	0	0	0
07P	0	0	0	81	0	0	0
08P	0	0	0	58	0	0	0
09P	0	0	0	48	0	0	0
10P	0	0	0	36	0	0	0
11P	0	0	0	24	0	0	0
TOT	0	0	0	1879	84	0	0

STATE OF CONNECTICUT
DEPARTMENT OF TRANSPORTATION
BUREAU OF POLICY AND PLANNING
PLANNING INVENTORY AND DATA

TRAFFIC RECORDER DATA

TOWN OF KILLINGLY	ROUTE 395							DIRECTION S
SB OFF RAMP TO US6 EB(EXIT 91E)	SUN	MON	TUE	WED	THU	FRI	SAT	
DAY								
DATE	0	0	0	06/11/2008	06/12/2008	0	0	
TYPE								
HOUR								
	2008 ADT = 600		ACF = NA					

12A	0	0	0	0	7	0	0	
01A	0	0	0	0	7	0	0	
02A	0	0	0	0	5	0	0	
03A	0	0	0	0	8	0	0	
04A	0	0	0	0	11	0	0	
05A	0	0	0	11	0	0	0	
06A	0	0	0	26	0	0	0	
07A	0	0	0	37	0	0	0	
08A	0	0	0	31	0	0	0	
09A	0	0	0	22	0	0	0	
10A	0	0	0	26	0	0	0	
11A	0	0	0	26	0	0	0	
12P	0	0	0	33	0	0	0	
01P	0	0	0	27	0	0	0	
02P	0	0	0	52	0	0	0	
03P	0	0	0	66	0	0	0	
04P	0	0	0	71	0	0	0	
05P	0	0	0	82	0	0	0	
06P	0	0	0	40	0	0	0	
07P	0	0	0	36	0	0	0	
08P	0	0	0	21	0	0	0	
09P	0	0	0	24	0	0	0	
10P	0	0	0	13	0	0	0	
11P	0	0	0	11	0	0	0	
TOT	0	0	0	655	38	0	0	

STATE OF CONNECTICUT
DEPARTMENT OF TRANSPORTATION
BUREAU OF POLICY AND PLANNING
PLANNING INVENTORY AND DATA

TRAFFIC RECORDER DATA

TOWN OF KILLINGLY	ROUTE 395							DIRECTION S
SB OFF RAMP TO US6 WB(EXIT 91W)	SUN	MON	TUE	WED	THU	FRI	SAT	
DAY	0	0	0	06/11/2008	06/12/2008	0	0	
DATE								
TYPE								
HOUR								
	2008 ADT = 3100		ACF = NA					

12A	0	0	0	0	33	0	0	
01A	0	0	0	0	19	0	0	
02A	0	0	0	0	9	0	0	
03A	0	0	0	0	16	0	0	
04A	0	0	0	0	22	0	0	
05A	0	0	0	52	0	0	0	
06A	0	0	0	118	0	0	0	
07A	0	0	0	183	0	0	0	
08A	0	0	0	178	0	0	0	
09A	0	0	0	195	0	0	0	
10A	0	0	0	169	0	0	0	
11A	0	0	0	212	0	0	0	
12P	0	0	0	178	0	0	0	
01P	0	0	0	215	0	0	0	
02P	0	0	0	229	0	0	0	
03P	0	0	0	303	0	0	0	
04P	0	0	0	337	0	0	0	
05P	0	0	0	323	0	0	0	
06P	0	0	0	201	0	0	0	
07P	0	0	0	155	0	0	0	
08P	0	0	0	110	0	0	0	
09P	0	0	0	100	0	0	0	
10P	0	0	0	71	0	0	0	
11P	0	0	0	50	0	0	0	
TOT	0	0	0	3379	99	0	0	

STATE OF CONNECTICUT
DEPARTMENT OF TRANSPORTATION
BUREAU OF POLICY AND PLANNING
PLANNING INVENTORY AND DATA

TRAFFIC RECORDER DATA

TOWN OF KILLINGLY	ROUTE 395						DIRECTION N
NB ON RAMP FROM US6 EB (PROVIDENCE PIKE)	SUN	MON	TUE	WED	THU	FRI	SAT
DAY	0	0	0	06/11/2008	06/12/2008	0	0
DATE							
TYPE							
HOUR							
	2008 ADT = 3200		ACF = NA				

12A	0	0	0	0	18	0	0
01A	0	0	0	0	17	0	0
02A	0	0	0	0	9	0	0
03A	0	0	0	0	14	0	0
04A	0	0	0	0	32	0	0
05A	0	0	0	0	87	0	0
06A	0	0	0	177	0	0	0
07A	0	0	0	268	0	0	0
08A	0	0	0	254	0	0	0
09A	0	0	0	211	0	0	0
10A	0	0	0	245	0	0	0
11A	0	0	0	222	0	0	0
12P	0	0	0	210	0	0	0
01P	0	0	0	227	0	0	0
02P	0	0	0	264	0	0	0
03P	0	0	0	241	0	0	0
04P	0	0	0	242	0	0	0
05P	0	0	0	261	0	0	0
06P	0	0	0	160	0	0	0
07P	0	0	0	139	0	0	0
08P	0	0	0	121	0	0	0
09P	0	0	0	79	0	0	0
10P	0	0	0	76	0	0	0
11P	0	0	0	35	0	0	0
TOT	0	0	0	3432	177	0	0

STATE OF CONNECTICUT
DEPARTMENT OF TRANSPORTATION
BUREAU OF POLICY AND PLANNING
PLANNING INVENTORY AND DATA

TRAFFIC RECORDER DATA

TOWN OF KILLINGLY	ROUTE 395							DIRECTION N
NB OFF RAMP TO US6 WB(EXIT 91W)	SUN	MON	TUE	WED	THU	FRI	SAT	
DAY	0	0	0	06/11/2008	06/12/2008	0	0	
DATE								
TYPE								
HOUR								
	2008 ADT = 1600		ACF = NA					

12A	0	0	0	0	20	0	0	
01A	0	0	0	0	13	0	0	
02A	0	0	0	0	7	0	0	
03A	0	0	0	0	12	0	0	
04A	0	0	0	0	11	0	0	
05A	0	0	0	0	25	0	0	
06A	0	0	0	91	0	0	0	
07A	0	0	0	94	0	0	0	
08A	0	0	0	119	0	0	0	
09A	0	0	0	93	0	0	0	
10A	0	0	0	77	0	0	0	
11A	0	0	0	106	0	0	0	
12P	0	0	0	90	0	0	0	
01P	0	0	0	82	0	0	0	
02P	0	0	0	99	0	0	0	
03P	0	0	0	141	0	0	0	
04P	0	0	0	186	0	0	0	
05P	0	0	0	166	0	0	0	
06P	0	0	0	87	0	0	0	
07P	0	0	0	73	0	0	0	
08P	0	0	0	63	0	0	0	
09P	0	0	0	51	0	0	0	
10P	0	0	0	49	0	0	0	
11P	0	0	0	27	0	0	0	
TOT	0	0	0	1694	88	0	0	

STATE OF CONNECTICUT
DEPARTMENT OF TRANSPORTATION
BUREAU OF POLICY AND PLANNING
PLANNING INVENTORY AND DATA

TRAFFIC RECORDER DATA

TOWN OF KILLINGLY

ROUTE 395

DIRECTION N

NB ON RAMP FROM US6 WB (PROVIDENCE PIKE)

DAY	SUN	MON	TUE	WED	THU	FRI	SAT
DATE	0	0	0	06/11/2008	06/12/2008	0	0
TYPE							
HOUR							

2008 ADT = 700

ACF = NA

12A	0	0	0	0	6	0	0
01A	0	0	0	0	3	0	0
02A	0	0	0	0	3	0	0
03A	0	0	0	0	12	0	0
04A	0	0	0	0	13	0	0
05A	0	0	0	0	46	0	0
06A	0	0	0	73	0	0	0
07A	0	0	0	75	0	0	0
08A	0	0	0	53	0	0	0
09A	0	0	0	51	0	0	0
10A	0	0	0	29	0	0	0
11A	0	0	0	43	0	0	0
12P	0	0	0	43	0	0	0
01P	0	0	0	44	0	0	0
02P	0	0	0	42	0	0	0
03P	0	0	0	44	0	0	0
04P	0	0	0	44	0	0	0
05P	0	0	0	49	0	0	0
06P	0	0	0	48	0	0	0
07P	0	0	0	24	0	0	0
08P	0	0	0	20	0	0	0
09P	0	0	0	18	0	0	0
10P	0	0	0	13	0	0	0
11P	0	0	0	7	0	0	0
TOT	0	0	0	720	83	0	0

STATE OF CONNECTICUT
 DEPARTMENT OF TRANSPORTATION
 BUREAU OF POLICY AND PLANNING
 PLANNING INVENTORY AND DATA

TRAFFIC RECORDER DATA

TOWN OF KILLINGLY	ROUTE 395							DIRECTION S
SB ON RAMP FROM SR 619 (GAUTHIER AVE)	SUN	MON	TUE	WED	THU	FRI	SAT	
DAY	0	06/09/2008	06/10/2008	0	0	0	0	
DATE								
TYPE								
HOUR								
	2008 ADT = 1400		ACF = NA					

12A	0	0	5	0	0	0	0	
01A	0	0	3	0	0	0	0	
02A	0	0	6	0	0	0	0	
03A	0	0	6	0	0	0	0	
04A	0	0	21	0	0	0	0	
05A	0	0	64	0	0	0	0	
06A	0	61	0	0	0	0	0	
07A	0	98	0	0	0	0	0	
08A	0	78	0	0	0	0	0	
09A	0	66	0	0	0	0	0	
10A	0	69	0	0	0	0	0	
11A	0	77	0	0	0	0	0	
12P	0	102	0	0	0	0	0	
01P	0	92	0	0	0	0	0	
02P	0	97	0	0	0	0	0	
03P	0	114	0	0	0	0	0	
04P	0	145	0	0	0	0	0	
05P	0	110	0	0	0	0	0	
06P	0	88	0	0	0	0	0	
07P	0	68	0	0	0	0	0	
08P	0	52	0	0	0	0	0	
09P	0	30	0	0	0	0	0	
10P	0	26	0	0	0	0	0	
11P	0	23	0	0	0	0	0	
TOT	0	1396	105	0	0	0	0	

STATE OF CONNECTICUT
 DEPARTMENT OF TRANSPORTATION
 BUREAU OF POLICY AND PLANNING
 PLANNING INVENTORY AND DATA

TRAFFIC RECORDER DATA

TOWN OF KILLINGLY	ROUTE 395							DIRECTION S
SB OFF RAMP TO SR 607 (X92 WESTCOTT ROAD)	SUN	MON	TUE	WED	THU	FRI	SAT	
DAY	0	06/09/2008	06/10/2008	0	0	0	0	
DATE								
TYPE								
HOUR								
	2008 ADT = 2600		ACF = NA					

12A	0	0	21	0	0	0	0	
01A	0	0	16	0	0	0	0	
02A	0	0	9	0	0	0	0	
03A	0	0	10	0	0	0	0	
04A	0	0	12	0	0	0	0	
05A	0	0	38	0	0	0	0	
06A	0	79	0	0	0	0	0	
07A	0	182	0	0	0	0	0	
08A	0	181	0	0	0	0	0	
09A	0	151	0	0	0	0	0	
10A	0	171	0	0	0	0	0	
11A	0	153	0	0	0	0	0	
12P	0	151	0	0	0	0	0	
01P	0	171	0	0	0	0	0	
02P	0	198	0	0	0	0	0	
03P	0	270	0	0	0	0	0	
04P	0	266	0	0	0	0	0	
05P	0	237	0	0	0	0	0	
06P	0	167	0	0	0	0	0	
07P	0	133	0	0	0	0	0	
08P	0	109	0	0	0	0	0	
09P	0	96	0	0	0	0	0	
10P	0	52	0	0	0	0	0	
11P	0	40	0	0	0	0	0	
TOT	0	2807	106	0	0	0	0	

STATE OF CONNECTICUT
DEPARTMENT OF TRANSPORTATION
BUREAU OF POLICY AND PLANNING
PLANNING INVENTORY AND DATA

TRAFFIC RECORDER DATA

TOWN OF KILLINGLY	ROUTE 395							DIRECTION N
NB OFF RAMP TO KNOX AVENUE (EXIT 92)	SUN	MON	TUE	WED	THU	FRI	SAT	
DAY	0	06/09/2008	06/10/2008	0	0	0	0	
DATE								
TYPE								
HOUR								
	2008 ADT = 1200		ACF = NA					

12A	0	0	16	0	0	0	0	
01A	0	0	10	0	0	0	0	
02A	0	0	11	0	0	0	0	
03A	0	0	6	0	0	0	0	
04A	0	0	3	0	0	0	0	
05A	0	0	14	0	0	0	0	
06A	0	44	0	0	0	0	0	
07A	0	94	0	0	0	0	0	
08A	0	99	0	0	0	0	0	
09A	0	61	0	0	0	0	0	
10A	0	52	0	0	0	0	0	
11A	0	57	0	0	0	0	0	
12P	0	64	0	0	0	0	0	
01P	0	76	0	0	0	0	0	
02P	0	85	0	0	0	0	0	
03P	0	110	0	0	0	0	0	
04P	0	124	0	0	0	0	0	
05P	0	130	0	0	0	0	0	
06P	0	59	0	0	0	0	0	
07P	0	57	0	0	0	0	0	
08P	0	32	0	0	0	0	0	
09P	0	40	0	0	0	0	0	
10P	0	19	0	0	0	0	0	
11P	0	20	0	0	0	0	0	
TOT	0	1223	60	0	0	0	0	

STATE OF CONNECTICUT
DEPARTMENT OF TRANSPORTATION
BUREAU OF POLICY AND PLANNING
PLANNING INVENTORY AND DATA

TRAFFIC RECORDER DATA

TOWN OF KILLINGLY	ROUTE 395							DIRECTION N
NB ON RAMP FROM SR 607 (WESTCOTT ROAD)	SUN	MON	TUE	WED	THU	FRI	SAT	
DAY	0	06/09/2008	06/10/2008	0	0	0	0	
DATE								
TYPE								
HOUR								
	2008 ADT = 2300		ACF = NA					

12A	0	0	19	0	0	0	0	
01A	0	0	7	0	0	0	0	
02A	0	0	13	0	0	0	0	
03A	0	0	7	0	0	0	0	
04A	0	0	17	0	0	0	0	
05A	0	0	80	0	0	0	0	
06A	0	153	0	0	0	0	0	
07A	0	193	0	0	0	0	0	
08A	0	177	0	0	0	0	0	
09A	0	138	0	0	0	0	0	
10A	0	149	0	0	0	0	0	
11A	0	121	0	0	0	0	0	
12P	0	154	0	0	0	0	0	
01P	0	137	0	0	0	0	0	
02P	0	164	0	0	0	0	0	
03P	0	207	0	0	0	0	0	
04P	0	181	0	0	0	0	0	
05P	0	180	0	0	0	0	0	
06P	0	117	0	0	0	0	0	
07P	0	74	0	0	0	0	0	
08P	0	79	0	0	0	0	0	
09P	0	58	0	0	0	0	0	
10P	0	37	0	0	0	0	0	
11P	0	38	0	0	0	0	0	
TOT	0	2357	143	0	0	0	0	

STATE OF CONNECTICUT
 DEPARTMENT OF TRANSPORTATION
 BUREAU OF POLICY AND PLANNING
 PLANNING INVENTORY AND DATA

TRAFFIC RECORDER DATA

TOWN OF KILLINGLY	ROUTE 395							DIRECTION S
SB ON RAMP FROM ROUTE 101 (HARTFORD PIKE)	SUN	MON	TUE	WED	THU	FRI	SAT	
DAY	0	06/09/2008	06/10/2008	0	0	0	0	
DATE								
TYPE								
HOUR								
	2008 ADT = 2800		ACF = NA					

12A	0	0	17	0	0	0	0	
01A	0	0	11	0	0	0	0	
02A	0	0	12	0	0	0	0	
03A	0	0	12	0	0	0	0	
04A	0	0	31	0	0	0	0	
05A	0	0	62	0	0	0	0	
06A	0	140	0	0	0	0	0	
07A	0	180	0	0	0	0	0	
08A	0	177	0	0	0	0	0	
09A	0	174	0	0	0	0	0	
10A	0	165	0	0	0	0	0	
11A	0	175	0	0	0	0	0	
12P	0	190	0	0	0	0	0	
01P	0	210	0	0	0	0	0	
02P	0	256	0	0	0	0	0	
03P	0	266	0	0	0	0	0	
04P	0	269	0	0	0	0	0	
05P	0	230	0	0	0	0	0	
06P	0	162	0	0	0	0	0	
07P	0	118	0	0	0	0	0	
08P	0	111	0	0	0	0	0	
09P	0	79	0	0	0	0	0	
10P	0	47	0	0	0	0	0	
11P	0	31	0	0	0	0	0	
TOT	0	2980	145	0	0	0	0	

STATE OF CONNECTICUT
 DEPARTMENT OF TRANSPORTATION
 BUREAU OF POLICY AND PLANNING
 PLANNING INVENTORY AND DATA

TRAFFIC RECORDER DATA

TOWN OF KILLINGLY	ROUTE 395							DIRECTION S
SB OFF RAMP TO ROUTE 101 (EXIT 93)	SUN	MON	TUE	WED	THU	FRI	SAT	
DAY	0	06/09/2008	06/10/2008	0	0	0	0	
DATE								
TYPE								
HOUR								
	2008 ADT = 3700		ACF = NA					

12A	0	0	39	0	0	0	0	
01A	0	0	41	0	0	0	0	
02A	0	0	27	0	0	0	0	
03A	0	0	22	0	0	0	0	
04A	0	0	45	0	0	0	0	
05A	0	0	85	0	0	0	0	
06A	0	157	0	0	0	0	0	
07A	0	212	0	0	0	0	0	
08A	0	191	0	0	0	0	0	
09A	0	195	0	0	0	0	0	
10A	0	220	0	0	0	0	0	
11A	0	227	0	0	0	0	0	
12P	0	315	0	0	0	0	0	
01P	0	249	0	0	0	0	0	
02P	0	261	0	0	0	0	0	
03P	0	325	0	0	0	0	0	
04P	0	368	0	0	0	0	0	
05P	0	368	0	0	0	0	0	
06P	0	188	0	0	0	0	0	
07P	0	183	0	0	0	0	0	
08P	0	134	0	0	0	0	0	
09P	0	101	0	0	0	0	0	
10P	0	48	0	0	0	0	0	
11P	0	60	0	0	0	0	0	
TOT	0	3802	259	0	0	0	0	

STATE OF CONNECTICUT
DEPARTMENT OF TRANSPORTATION
BUREAU OF POLICY AND PLANNING
PLANNING INVENTORY AND DATA

TRAFFIC RECORDER DATA

TOWN OF KILLINGLY	ROUTE 395							DIRECTION N
NB OFF RAMP TO ROUTE 101 (EXIT 93)	SUN	MON	TUE	WED	THU	FRI	SAT	
DAY	0	06/09/2008	06/10/2008	0	0	0	0	
DATE								
TYPE								
HOUR								
	2008 ADT = 2600		ACF = NA					

12A	0	0	32	0	0	0	0	
01A	0	0	5	0	0	0	0	
02A	0	0	12	0	0	0	0	
03A	0	0	19	0	0	0	0	
04A	0	0	36	0	0	0	0	
05A	0	0	69	0	0	0	0	
06A	0	0	111	0	0	0	0	
07A	0	187	0	0	0	0	0	
08A	0	213	0	0	0	0	0	
09A	0	157	0	0	0	0	0	
10A	0	139	0	0	0	0	0	
11A	0	151	0	0	0	0	0	
12P	0	195	0	0	0	0	0	
01P	0	187	0	0	0	0	0	
02P	0	169	0	0	0	0	0	
03P	0	210	0	0	0	0	0	
04P	0	236	0	0	0	0	0	
05P	0	211	0	0	0	0	0	
06P	0	148	0	0	0	0	0	
07P	0	139	0	0	0	0	0	
08P	0	91	0	0	0	0	0	
09P	0	75	0	0	0	0	0	
10P	0	50	0	0	0	0	0	
11P	0	35	0	0	0	0	0	
TOT	0	2593	284	0	0	0	0	

STATE OF CONNECTICUT
DEPARTMENT OF TRANSPORTATION
BUREAU OF POLICY AND PLANNING
PLANNING INVENTORY AND DATA

TRAFFIC RECORDER DATA

TOWN OF KILLINGLY	ROUTE 395							DIRECTION N
NB ON RAMP FROM ROUTE 101 (HARTFORD PIKE)	SUN	MON	TUE	WED	THU	FRI	SAT	
DAY	0	06/09/2008	06/10/2008	0	0	0	0	
DATE								
TYPE								
HOUR								
	2008 ADT = 3500		ACF = NA					

12A	0	0	35	0	0	0	0	
01A	0	0	22	0	0	0	0	
02A	0	0	36	0	0	0	0	
03A	0	0	43	0	0	0	0	
04A	0	0	51	0	0	0	0	
05A	0	0	145	0	0	0	0	
06A	0	0	132	0	0	0	0	
07A	0	243	0	0	0	0	0	
08A	0	270	0	0	0	0	0	
09A	0	218	0	0	0	0	0	
10A	0	192	0	0	0	0	0	
11A	0	212	0	0	0	0	0	
12P	0	252	0	0	0	0	0	
01P	0	261	0	0	0	0	0	
02P	0	263	0	0	0	0	0	
03P	0	307	0	0	0	0	0	
04P	0	251	0	0	0	0	0	
05P	0	262	0	0	0	0	0	
06P	0	168	0	0	0	0	0	
07P	0	135	0	0	0	0	0	
08P	0	136	0	0	0	0	0	
09P	0	103	0	0	0	0	0	
10P	0	62	0	0	0	0	0	
11P	0	41	0	0	0	0	0	
TOT	0	3376	464	0	0	0	0	

STATE OF CONNECTICUT
DEPARTMENT OF TRANSPORTATION
BUREAU OF POLICY AND PLANNING
PLANNING INVENTORY AND DATA

TRAFFIC RECORDER DATA

TOWN OF KILLINGLY	ROUTE 395							DIRECTION S
SB ON RAMP FROM ATTAWAUGAN CROSSING ROAD	SUN	MON	TUE	WED	THU	FRI	SAT	
DAY	0	06/09/2008	06/10/2008	0	0	0	0	
DATE	2008 ADT = 2300		ACF = NA					
TYPE	*****							
HOUR								
12A	0	0	98	0	0	0	0	
01A	0	0	79	0	0	0	0	
02A	0	0	63	0	0	0	0	
03A	0	0	43	0	0	0	0	
04A	0	0	60	0	0	0	0	
05A	0	97	0	0	0	0	0	
06A	0	103	0	0	0	0	0	
07A	0	137	0	0	0	0	0	
08A	0	115	0	0	0	0	0	
09A	0	97	0	0	0	0	0	
10A	0	102	0	0	0	0	0	
11A	0	112	0	0	0	0	0	
12P	0	164	0	0	0	0	0	
01P	0	134	0	0	0	0	0	
02P	0	140	0	0	0	0	0	
03P	0	239	0	0	0	0	0	
04P	0	223	0	0	0	0	0	
05P	0	158	0	0	0	0	0	
06P	0	109	0	0	0	0	0	
07P	0	76	0	0	0	0	0	
08P	0	68	0	0	0	0	0	
09P	0	56	0	0	0	0	0	
10P	0	33	0	0	0	0	0	
11P	0	56	0	0	0	0	0	
TOT	0	2219	343	0	0	0	0	

STATE OF CONNECTICUT
DEPARTMENT OF TRANSPORTATION
BUREAU OF POLICY AND PLANNING
PLANNING INVENTORY AND DATA

TRAFFIC RECORDER DATA

TOWN OF KILLINGLY

ROUTE 395

DIRECTION S

SB OFF RAMP TO ATTAWAUGAN CROSSING RD(X94)

DAY	SUN	MON	TUE	WED	THU	FRI	SAT
DATE	0	06/09/2008	06/10/2008	0	0	0	0

TYPE

HOUR

2008 ADT = 2400

ACF = NA

12A	0	0	42	0	0	0	0
01A	0	0	26	0	0	0	0
02A	0	0	22	0	0	0	0
03A	0	0	20	0	0	0	0
04A	0	0	54	0	0	0	0
05A	0	94	0	0	0	0	0
06A	0	176	0	0	0	0	0
07A	0	193	0	0	0	0	0
08A	0	144	0	0	0	0	0
09A	0	114	0	0	0	0	0
10A	0	120	0	0	0	0	0
11A	0	137	0	0	0	0	0
12P	0	145	0	0	0	0	0
01P	0	197	0	0	0	0	0
02P	0	165	0	0	0	0	0
03P	0	230	0	0	0	0	0
04P	0	171	0	0	0	0	0
05P	0	185	0	0	0	0	0
06P	0	115	0	0	0	0	0
07P	0	100	0	0	0	0	0
08P	0	75	0	0	0	0	0
09P	0	84	0	0	0	0	0
10P	0	43	0	0	0	0	0
11P	0	75	0	0	0	0	0
TOT	0	2563	164	0	0	0	0

STATE OF CONNECTICUT
DEPARTMENT OF TRANSPORTATION
BUREAU OF POLICY AND PLANNING
PLANNING INVENTORY AND DATA

TRAFFIC RECORDER DATA

TOWN OF KILLINGLY	ROUTE 395							DIRECTION N
NB OFF RAMP TO ATTAWAUGAN CROSSING RD(X94)	SUN	MON	TUE	WED	THU	FRI	SAT	
DAY	0	06/09/2008	06/10/2008	0	0	0	0	
DATE								
TYPE								
HOUR								
	2008 ADT = 2400		ACF = NA					

12A	0	0	56	0	0	0	0	
01A	0	0	43	0	0	0	0	
02A	0	0	56	0	0	0	0	
03A	0	0	42	0	0	0	0	
04A	0	0	60	0	0	0	0	
05A	0	0	140	0	0	0	0	
06A	0	0	199	0	0	0	0	
07A	0	192	0	0	0	0	0	
08A	0	121	0	0	0	0	0	
09A	0	96	0	0	0	0	0	
10A	0	83	0	0	0	0	0	
11A	0	112	0	0	0	0	0	
12P	0	147	0	0	0	0	0	
01P	0	159	0	0	0	0	0	
02P	0	179	0	0	0	0	0	
03P	0	218	0	0	0	0	0	
04P	0	158	0	0	0	0	0	
05P	0	151	0	0	0	0	0	
06P	0	89	0	0	0	0	0	
07P	0	71	0	0	0	0	0	
08P	0	76	0	0	0	0	0	
09P	0	78	0	0	0	0	0	
10P	0	60	0	0	0	0	0	
11P	0	81	0	0	0	0	0	
TOT	0	2071	596	0	0	0	0	

STATE OF CONNECTICUT
DEPARTMENT OF TRANSPORTATION
BUREAU OF POLICY AND PLANNING
PLANNING INVENTORY AND DATA

TRAFFIC RECORDER DATA

TOWN OF KILLINGLY	ROUTE 395						DIRECTION N
NB ON RAMP FROM ATTAWAUGAN CROSSING ROAD	SUN	MON	TUE	WED	THU	FRI	SAT
DAY	0	06/09/2008	06/10/2008	0	0	0	0
DATE							
TYPE							
HOUR							
	2008 ADT = 2000		ACF = NA				

12A	0	0	47	0	0	0	0
01A	0	0	44	0	0	0	0
02A	0	0	26	0	0	0	0
03A	0	0	34	0	0	0	0
04A	0	0	44	0	0	0	0
05A	0	0	80	0	0	0	0
06A	0	0	142	0	0	0	0
07A	0	153	0	0	0	0	0
08A	0	149	0	0	0	0	0
09A	0	89	0	0	0	0	0
10A	0	85	0	0	0	0	0
11A	0	103	0	0	0	0	0
12P	0	115	0	0	0	0	0
01P	0	128	0	0	0	0	0
02P	0	132	0	0	0	0	0
03P	0	211	0	0	0	0	0
04P	0	177	0	0	0	0	0
05P	0	160	0	0	0	0	0
06P	0	94	0	0	0	0	0
07P	0	60	0	0	0	0	0
08P	0	59	0	0	0	0	0
09P	0	51	0	0	0	0	0
10P	0	46	0	0	0	0	0
11P	0	68	0	0	0	0	0
TOT	0	1880	417	0	0	0	0

STATE OF CONNECTICUT
DEPARTMENT OF TRANSPORTATION
BUREAU OF POLICY AND PLANNING
PLANNING INVENTORY AND DATA

TRAFFIC RECORDER DATA

TOWN OF PUTNAM	ROUTE 395							DIRECTION S
SB ON RAMP FROM KENNEDY DRIVE	SUN	MON	TUE	WED	THU	FRI	SAT	
DAY	0	06/02/2014	06/03/2014	06/04/2014	0	0	0	
DATE								
TYPE								
HOUR								
	2014 ADT = 4600		ACF = NA					

12A	0	0	36	47	0	0	0	
01A	0	0	22	18	0	0	0	
02A	0	0	21	18	0	0	0	
03A	0	0	29	27	0	0	0	
04A	0	0	35	30	0	0	0	
05A	0	0	129	124	0	0	0	
06A	0	222	204	0	0	0	0	
07A	0	359	358	0	0	0	0	
08A	0	368	327	0	0	0	0	
09A	0	336	284	0	0	0	0	
10A	0	292	311	0	0	0	0	
11A	0	341	361	0	0	0	0	
12P	0	332	342	0	0	0	0	
01P	0	334	363	0	0	0	0	
02P	0	380	384	0	0	0	0	
03P	0	355	421	0	0	0	0	
04P	0	317	419	0	0	0	0	
05P	0	323	339	0	0	0	0	
06P	0	237	234	0	0	0	0	
07P	0	174	188	0	0	0	0	
08P	0	117	130	0	0	0	0	
09P	0	85	117	0	0	0	0	
10P	0	66	72	0	0	0	0	
11P	0	73	69	0	0	0	0	
TOT	0	4711	5195	264	0	0	0	

STATE OF CONNECTICUT
DEPARTMENT OF TRANSPORTATION
BUREAU OF POLICY AND PLANNING
PLANNING INVENTORY AND DATA

TRAFFIC RECORDER DATA

TOWN OF PUTNAM	ROUTE 395						DIRECTION S
SB OFF RAMP TO KENNEDY DRIVE (EXIT 95)	SUN	MON	TUE	WED	THU	FRI	SAT
DAY							
DATE	0	06/02/2014	06/03/2014	06/04/2014	0	0	0
TYPE							
HOUR							
	2014 ADT = 800		ACF = NA				

12A	0	0	4	2	0	0	0
01A	0	0	3	5	0	0	0
02A	0	0	7	6	0	0	0
03A	0	0	3	5	0	0	0
04A	0	0	11	12	0	0	0
05A	0	0	26	33	0	0	0
06A	0	82	72	0	0	0	0
07A	0	67	93	0	0	0	0
08A	0	79	57	0	0	0	0
09A	0	49	50	0	0	0	0
10A	0	39	55	0	0	0	0
11A	0	52	61	0	0	0	0
12P	0	44	61	0	0	0	0
01P	0	53	45	0	0	0	0
02P	0	60	67	0	0	0	0
03P	0	75	70	0	0	0	0
04P	0	69	66	0	0	0	0
05P	0	51	60	0	0	0	0
06P	0	37	24	0	0	0	0
07P	0	25	29	0	0	0	0
08P	0	12	15	0	0	0	0
09P	0	9	16	0	0	0	0
10P	0	4	5	0	0	0	0
11P	0	5	4	0	0	0	0
TOT	0	812	904	63	0	0	0

STATE OF CONNECTICUT
DEPARTMENT OF TRANSPORTATION
BUREAU OF POLICY AND PLANNING
PLANNING INVENTORY AND DATA

TRAFFIC RECORDER DATA

TOWN OF PUTNAM	ROUTE 395						DIRECTION N
NB OFF RAMP TO KENNEDY DRIVE (EXIT 95)	SUN	MON	TUE	WED	THU	FRI	SAT
DAY	06/02/2014	06/03/2014	06/04/2014				
DATE	0	06/02/2014	06/03/2014	06/04/2014	0	0	0
TYPE							
HOUR							
	2014 ADT = 4300		ACF = NA				

12A	0	0	25	29	0	0	0
01A	0	0	17	21	0	0	0
02A	0	0	13	15	0	0	0
03A	0	0	18	9	0	0	0
04A	0	0	27	28	0	0	0
05A	0	0	102	98	0	0	0
06A	0	336	352	0	0	0	0
07A	0	427	301	0	0	0	0
08A	0	355	360	0	0	0	0
09A	0	296	289	0	0	0	0
10A	0	286	274	0	0	0	0
11A	0	284	247	0	0	0	0
12P	0	296	296	0	0	0	0
01P	0	307	345	0	0	0	0
02P	0	335	340	0	0	0	0
03P	0	368	346	0	0	0	0
04P	0	293	322	0	0	0	0
05P	0	319	303	0	0	0	0
06P	0	172	194	0	0	0	0
07P	0	152	181	0	0	0	0
08P	0	121	116	0	0	0	0
09P	0	88	80	0	0	0	0
10P	0	75	69	0	0	0	0
11P	0	60	53	0	0	0	0
TOT	0	4570	4670	200	0	0	0

STATE OF CONNECTICUT
DEPARTMENT OF TRANSPORTATION
BUREAU OF POLICY AND PLANNING
PLANNING INVENTORY AND DATA

TRAFFIC RECORDER DATA

TOWN OF PUTNAM	ROUTE 395						DIRECTION N
NB ON RAMP FROM KENNEDY DRIVE	SUN	MON	TUE	WED	THU	FRI	SAT
DAY	0	06/02/2014	06/03/2014	06/04/2014	0	0	0
DATE							
TYPE							
HOUR							
	2014 ADT = 950		ACF = NA				

12A	0	0	15	23	0	0	0
01A	0	0	5	4	0	0	0
02A	0	0	12	12	0	0	0
03A	0	0	13	9	0	0	0
04A	0	0	11	19	0	0	0
05A	0	0	33	27	0	0	0
06A	0	42	46	0	0	0	0
07A	0	44	87	0	0	0	0
08A	0	46	54	0	0	0	0
09A	0	40	49	0	0	0	0
10A	0	50	45	0	0	0	0
11A	0	75	57	0	0	0	0
12P	0	59	78	0	0	0	0
01P	0	55	61	0	0	0	0
02P	0	60	84	0	0	0	0
03P	0	115	103	0	0	0	0
04P	0	100	83	0	0	0	0
05P	0	81	100	0	0	0	0
06P	0	53	55	0	0	0	0
07P	0	12	15	0	0	0	0
08P	0	18	26	0	0	0	0
09P	0	11	7	0	0	0	0
10P	0	16	12	0	0	0	0
11P	0	15	9	0	0	0	0
TOT	0	892	1060	94	0	0	0

STATE OF CONNECTICUT
DEPARTMENT OF TRANSPORTATION
BUREAU OF POLICY AND PLANNING
PLANNING INVENTORY AND DATA

TRAFFIC RECORDER DATA

TOWN OF PUTNAM	ROUTE 395							DIRECTION S
SB ON RAMP FROM HERITAGE ROAD	SUN	MON	TUE	WED	THU	FRI	SAT	
DAY	0	0	06/03/2014	06/04/2014	06/05/2014	0	0	
DATE								
TYPE								
HOUR								
	2014 ADT = 850		ACF = NA					

12A	0	0	0	1	5	0	0	
01A	0	0	0	0	0	0	0	
02A	0	0	0	3	2	0	0	
03A	0	0	0	4	5	0	0	
04A	0	0	0	14	10	0	0	
05A	0	0	0	34	18	0	0	
06A	0	0	66	54	0	0	0	
07A	0	0	67	64	0	0	0	
08A	0	0	59	71	0	0	0	
09A	0	0	60	41	0	0	0	
10A	0	0	41	46	0	0	0	
11A	0	0	38	68	0	0	0	
12P	0	0	54	46	0	0	0	
01P	0	0	66	65	0	0	0	
02P	0	0	68	69	0	0	0	
03P	0	0	57	63	0	0	0	
04P	0	0	55	62	0	0	0	
05P	0	0	63	58	0	0	0	
06P	0	0	53	36	0	0	0	
07P	0	0	46	46	0	0	0	
08P	0	0	35	27	0	0	0	
09P	0	0	21	22	0	0	0	
10P	0	0	12	14	0	0	0	
11P	0	0	13	11	0	0	0	
TOT	0	0	874	919	40	0	0	

STATE OF CONNECTICUT
 DEPARTMENT OF TRANSPORTATION
 BUREAU OF POLICY AND PLANNING
 PLANNING INVENTORY AND DATA

TRAFFIC RECORDER DATA

TOWN OF PUTNAM	ROUTE 395						DIRECTION S	
SB OFF RAMP TO HERITAGE ROAD (EXIT 96)	SUN	MON	TUE	WED	THU	FRI	SAT	
DAY	0	06/09/2014	06/10/2014	06/11/2014	0	0	0	
DATE								
TYPE								
HOUR								
	2014 ADT = 900	ACF = NA						

12A	0	0	6	5	0	0	0	
01A	0	0	2	3	0	0	0	
02A	0	0	2	3	0	0	0	
03A	0	0	3	4	0	0	0	
04A	0	0	2	7	0	0	0	
05A	0	0	25	26	0	0	0	
06A	0	41	33	0	0	0	0	
07A	0	53	47	0	0	0	0	
08A	0	52	47	0	0	0	0	
09A	0	32	43	0	0	0	0	
10A	0	30	42	0	0	0	0	
11A	0	58	54	0	0	0	0	
12P	0	70	68	0	0	0	0	
01P	0	58	44	0	0	0	0	
02P	0	63	73	0	0	0	0	
03P	0	76	69	0	0	0	0	
04P	0	109	109	0	0	0	0	
05P	0	96	112	0	0	0	0	
06P	0	51	66	0	0	0	0	
07P	0	46	53	0	0	0	0	
08P	0	38	36	0	0	0	0	
09P	0	11	28	0	0	0	0	
10P	0	12	21	0	0	0	0	
11P	0	13	11	0	0	0	0	
TOT	0	909	996	48	0	0	0	

STATE OF CONNECTICUT
DEPARTMENT OF TRANSPORTATION
BUREAU OF POLICY AND PLANNING
PLANNING INVENTORY AND DATA

TRAFFIC RECORDER DATA

TOWN OF PUTNAM	ROUTE 395						DIRECTION N
NB OFF RAMP TO HERITAGE ROAD (EXIT 96)	SUN	MON	TUE	WED	THU	FRI	SAT
DAY	0	0	06/03/2014	06/04/2014	06/05/2014	0	0
DATE	0	0	06/03/2014	06/04/2014	06/05/2014	0	0
TYPE							
HOUR							
	2014 ADT = 650		ACF = NA				

12A	0	0	0	8	0	0	0
01A	0	0	0	12	0	0	0
02A	0	0	0	4	0	0	0
03A	0	0	0	1	0	0	0
04A	0	0	0	8	0	0	0
05A	0	0	0	7	3	0	0
06A	0	0	27	24	0	0	0
07A	0	0	24	32	0	0	0
08A	0	0	54	50	0	0	0
09A	0	0	42	40	0	0	0
10A	0	0	45	41	0	0	0
11A	0	0	49	49	0	0	0
12P	0	0	50	61	0	0	0
01P	0	0	62	49	0	0	0
02P	0	0	68	39	0	0	0
03P	0	0	72	0	0	0	0
04P	0	0	100	2	0	0	0
05P	0	0	109	0	0	0	0
06P	0	0	73	0	0	0	0
07P	0	0	53	1	0	0	0
08P	0	0	41	0	0	0	0
09P	0	0	34	0	0	0	0
10P	0	0	27	0	0	0	0
11P	0	0	10	0	0	0	0
TOT	0	0	940	428	3	0	0

STATE OF CONNECTICUT
DEPARTMENT OF TRANSPORTATION
BUREAU OF POLICY AND PLANNING
PLANNING INVENTORY AND DATA

TRAFFIC RECORDER DATA

TOWN OF PUTNAM

ROUTE 395

DIRECTION N

NB ON RAMP FROM HERITAGE ROAD

DAY	SUN	MON	TUE	WED	THU	FRI	SAT
DATE	0	0	06/03/2014	06/04/2014	06/05/2014	0	0
TYPE							
HOUR							

2014 ADT = 850

ACF = NA

12A	0	0	0	5	4	0	0
01A	0	0	0	1	2	0	0
02A	0	0	0	0	1	0	0
03A	0	0	0	3	6	0	0
04A	0	0	0	9	10	0	0
05A	0	0	0	41	34	0	0
06A	0	0	64	51	0	0	0
07A	0	0	109	112	0	0	0
08A	0	0	66	60	0	0	0
09A	0	0	47	47	0	0	0
10A	0	0	47	52	0	0	0
11A	0	0	48	44	0	0	0
12P	0	0	51	61	0	0	0
01P	0	0	48	50	0	0	0
02P	0	0	57	62	0	0	0
03P	0	0	60	55	0	0	0
04P	0	0	74	68	0	0	0
05P	0	0	81	65	0	0	0
06P	0	0	46	53	0	0	0
07P	0	0	40	33	0	0	0
08P	0	0	35	19	0	0	0
09P	0	0	17	24	0	0	0
10P	0	0	7	11	0	0	0
11P	0	0	5	6	0	0	0
TOT	0	0	902	932	57	0	0

STATE OF CONNECTICUT
DEPARTMENT OF TRANSPORTATION
BUREAU OF POLICY AND PLANNING
PLANNING INVENTORY AND DATA

TRAFFIC RECORDER DATA

TOWN OF PUTNAM	ROUTE 395						DIRECTION S
SB OFF RAMP TO US44 (EXIT 97)	SUN	MON	TUE	WED	THU	FRI	SAT
DAY	0	06/09/2014	06/10/2014	06/11/2014	0	0	0
DATE							
TYPE							
HOUR							
	2014 ADT = 3100		ACF = NA				

12A	0	0	17	18	0	0	0
01A	0	0	11	12	0	0	0
02A	0	0	5	9	0	0	0
03A	0	0	7	8	0	0	0
04A	0	0	20	22	0	0	0
05A	0	0	69	45	0	0	0
06A	0	104	117	0	0	0	0
07A	0	223	195	0	0	0	0
08A	0	179	178	0	0	0	0
09A	0	161	165	0	0	0	0
10A	0	189	201	0	0	0	0
11A	0	189	170	0	0	0	0
12P	0	199	202	0	0	0	0
01P	0	200	195	0	0	0	0
02P	0	249	201	0	0	0	0
03P	0	258	273	0	0	0	0
04P	0	392	401	0	0	0	0
05P	0	326	367	0	0	0	0
06P	0	200	184	0	0	0	0
07P	0	134	158	0	0	0	0
08P	0	120	112	0	0	0	0
09P	0	78	96	0	0	0	0
10P	0	39	48	0	0	0	0
11P	0	42	47	0	0	0	0
TOT	0	3282	3439	114	0	0	0

STATE OF CONNECTICUT
DEPARTMENT OF TRANSPORTATION
BUREAU OF POLICY AND PLANNING
PLANNING INVENTORY AND DATA

TRAFFIC RECORDER DATA

TOWN OF PUTNAM	ROUTE 395						DIRECTION S
SB ON RAMP FROM US44 (SCHOOL STREET)	SUN	MON	TUE	WED	THU	FRI	SAT
DAY	06/09/2014	06/10/2014	06/11/2014				
DATE	0	06/09/2014	06/10/2014	06/11/2014	0	0	0
TYPE							
HOUR							
	2014 ADT = 2200		ACF = NA				

12A	0	0	16	6	0	0	0
01A	0	0	11	12	0	0	0
02A	0	0	13	2	0	0	0
03A	0	0	14	16	0	0	0
04A	0	0	20	23	0	0	0
05A	0	0	68	54	0	0	0
06A	0	114	102	0	0	0	0
07A	0	136	145	0	0	0	0
08A	0	129	135	0	0	0	0
09A	0	100	129	0	0	0	0
10A	0	139	126	0	0	0	0
11A	0	156	128	0	0	0	0
12P	0	166	184	0	0	0	0
01P	0	174	154	0	0	0	0
02P	0	195	184	0	0	0	0
03P	0	162	205	0	0	0	0
04P	0	215	164	0	0	0	0
05P	0	176	191	0	0	0	0
06P	0	129	127	0	0	0	0
07P	0	99	117	0	0	0	0
08P	0	62	85	0	0	0	0
09P	0	44	68	0	0	0	0
10P	0	44	36	0	0	0	0
11P	0	34	27	0	0	0	0
TOT	0	2274	2449	113	0	0	0

STATE OF CONNECTICUT
 DEPARTMENT OF TRANSPORTATION
 BUREAU OF POLICY AND PLANNING
 PLANNING INVENTORY AND DATA

TRAFFIC RECORDER DATA

TOWN OF PUTNAM	ROUTE 395							DIRECTION N
NB OFF RAMP TO US44 (EXIT 97)	SUN	MON	TUE	WED	THU	FRI	SAT	
DAY	0	06/09/2014	06/10/2014	06/11/2014	0	0	0	
DATE								
TYPE								
HOUR								
	2014 ADT = 2500		ACF = NA					

12A	0	0	13	22	0	0	0	
01A	0	0	8	7	0	0	0	
02A	0	0	17	12	0	0	0	
03A	0	0	20	9	0	0	0	
04A	0	0	23	17	0	0	0	
05A	0	0	53	47	0	0	0	
06A	0	131	117	0	0	0	0	
07A	0	167	201	0	0	0	0	
08A	0	148	140	0	0	0	0	
09A	0	160	131	0	0	0	0	
10A	0	129	153	0	0	0	0	
11A	0	177	164	0	0	0	0	
12P	0	200	200	0	0	0	0	
01P	0	204	173	0	0	0	0	
02P	0	218	168	0	0	0	0	
03P	0	223	232	0	0	0	0	
04P	0	244	236	0	0	0	0	
05P	0	224	233	0	0	0	0	
06P	0	116	141	0	0	0	0	
07P	0	104	86	0	0	0	0	
08P	0	60	84	0	0	0	0	
09P	0	50	54	0	0	0	0	
10P	0	39	28	0	0	0	0	
11P	0	30	22	0	0	0	0	
TOT	0	2624	2697	114	0	0	0	

STATE OF CONNECTICUT
DEPARTMENT OF TRANSPORTATION
BUREAU OF POLICY AND PLANNING
PLANNING INVENTORY AND DATA

TRAFFIC RECORDER DATA

TOWN OF PUTNAM	ROUTE 395						DIRECTION N
NB ON RAMP FROM US44 (PROVIDENCE PIKE)	SUN	MON	TUE	WED	THU	FRI	SAT
DAY	0	06/09/2014	06/10/2014	06/11/2014	0	0	0
DATE							
TYPE							
HOUR							
	2014 ADT = 3000	ACF = NA					

12A	0	0	20	13	0	0	0
01A	0	0	7	10	0	0	0
02A	0	0	9	3	0	0	0
03A	0	0	12	8	0	0	0
04A	0	0	49	37	0	0	0
05A	0	0	131	130	0	0	0
06A	0	198	207	0	0	0	0
07A	0	280	292	0	0	0	0
08A	0	192	199	0	0	0	0
09A	0	169	160	0	0	0	0
10A	0	168	181	0	0	0	0
11A	0	167	147	0	0	0	0
12P	0	209	201	0	0	0	0
01P	0	206	192	0	0	0	0
02P	0	192	192	0	0	0	0
03P	0	230	230	0	0	0	0
04P	0	231	275	0	0	0	0
05P	0	231	251	0	0	0	0
06P	0	177	192	0	0	0	0
07P	0	136	130	0	0	0	0
08P	0	92	108	0	0	0	0
09P	0	57	88	0	0	0	0
10P	0	41	35	0	0	0	0
11P	0	21	28	0	0	0	0
TOT	0	2997	3336	201	0	0	0

STATE OF CONNECTICUT
DEPARTMENT OF TRANSPORTATION
BUREAU OF POLICY AND PLANNING
PLANNING INVENTORY AND DATA

TRAFFIC RECORDER DATA

TOWN OF PUTNAM	ROUTE 395							DIRECTION S
SB ON RAMP FROM KENNEDY DRIVE	SUN	MON	TUE	WED	THU	FRI	SAT	
DAY	0	0	05/10/2011	05/11/2011	0	0	0	
DATE								
TYPE								
HOUR								
	2011 ADT = 5300		ACF = NA					

12A	0	0	0	41	0	0	0	
01A	0	0	0	25	0	0	0	
02A	0	0	0	12	0	0	0	
03A	0	0	0	23	0	0	0	
04A	0	0	0	31	0	0	0	
05A	0	0	0	121	0	0	0	
06A	0	0	0	207	0	0	0	
07A	0	0	355	0	0	0	0	
08A	0	0	345	0	0	0	0	
09A	0	0	294	0	0	0	0	
10A	0	0	301	0	0	0	0	
11A	0	0	327	0	0	0	0	
12P	0	0	329	0	0	0	0	
01P	0	0	373	0	0	0	0	
02P	0	0	449	0	0	0	0	
03P	0	0	508	0	0	0	0	
04P	0	0	500	0	0	0	0	
05P	0	0	499	0	0	0	0	
06P	0	0	275	0	0	0	0	
07P	0	0	182	0	0	0	0	
08P	0	0	136	0	0	0	0	
09P	0	0	106	0	0	0	0	
10P	0	0	83	0	0	0	0	
11P	0	0	86	0	0	0	0	
TOT	0	0	5148	460	0	0	0	

STATE OF CONNECTICUT
DEPARTMENT OF TRANSPORTATION
BUREAU OF POLICY AND PLANNING
PLANNING INVENTORY AND DATA

TRAFFIC RECORDER DATA

TOWN OF PUTNAM	ROUTE 395							DIRECTION S
SB OFF RAMP TO KENNEDY DRIVE (EXIT 95)	SUN	MON	TUE	WED	THU	FRI	SAT	
DAY	0	0	05/10/2011	05/11/2011	0	0	0	
DATE	0	0	05/10/2011	05/11/2011	0	0	0	
TYPE								
HOUR								
	2011 ADT = 800		ACF = NA					

12A	0	0	0	8	0	0	0	
01A	0	0	0	1	0	0	0	
02A	0	0	0	7	0	0	0	
03A	0	0	0	8	0	0	0	
04A	0	0	0	13	0	0	0	
05A	0	0	0	28	0	0	0	
06A	0	0	0	70	0	0	0	
07A	0	0	67	0	0	0	0	
08A	0	0	68	0	0	0	0	
09A	0	0	31	0	0	0	0	
10A	0	0	57	0	0	0	0	
11A	0	0	48	0	0	0	0	
12P	0	0	72	0	0	0	0	
01P	0	0	54	0	0	0	0	
02P	0	0	52	0	0	0	0	
03P	0	0	76	0	0	0	0	
04P	0	0	77	0	0	0	0	
05P	0	0	48	0	0	0	0	
06P	0	0	29	0	0	0	0	
07P	0	0	23	0	0	0	0	
08P	0	0	12	0	0	0	0	
09P	0	0	10	0	0	0	0	
10P	0	0	9	0	0	0	0	
11P	0	0	8	0	0	0	0	
TOT	0	0	741	135	0	0	0	

STATE OF CONNECTICUT
DEPARTMENT OF TRANSPORTATION
BUREAU OF POLICY AND PLANNING
PLANNING INVENTORY AND DATA

TRAFFIC RECORDER DATA

TOWN OF PUTNAM	ROUTE 395							DIRECTION N
NB OFF RAMP TO KENNEDY DRIVE (EXIT 95)	SUN	MON	TUE	WED	THU	FRI	SAT	
DAY	0	0	05/10/2011	05/11/2011	0	0	0	
DATE	0	0	05/10/2011	05/11/2011	0	0	0	
TYPE								
HOUR								
	2011 ADT = 4700		ACF = NA					

12A	0	0	0	32	0	0	0	
01A	0	0	0	15	0	0	0	
02A	0	0	0	18	0	0	0	
03A	0	0	0	8	0	0	0	
04A	0	0	0	21	0	0	0	
05A	0	0	0	85	0	0	0	
06A	0	0	260	0	0	0	0	
07A	0	0	477	0	0	0	0	
08A	0	0	392	0	0	0	0	
09A	0	0	290	0	0	0	0	
10A	0	0	263	0	0	0	0	
11A	0	0	277	0	0	0	0	
12P	0	0	321	0	0	0	0	
01P	0	0	327	0	0	0	0	
02P	0	0	364	0	0	0	0	
03P	0	0	366	0	0	0	0	
04P	0	0	357	0	0	0	0	
05P	0	0	320	0	0	0	0	
06P	0	0	245	0	0	0	0	
07P	0	0	162	0	0	0	0	
08P	0	0	145	0	0	0	0	
09P	0	0	91	0	0	0	0	
10P	0	0	90	0	0	0	0	
11P	0	0	48	0	0	0	0	
TOT	0	0	4795	179	0	0	0	

STATE OF CONNECTICUT
DEPARTMENT OF TRANSPORTATION
BUREAU OF POLICY AND PLANNING
PLANNING INVENTORY AND DATA

TRAFFIC RECORDER DATA

TOWN OF PUTNAM	ROUTE 395							DIRECTION N
NB ON RAMP FROM KENNEDY DRIVE	SUN	MON	TUE	WED	THU	FRI	SAT	
DAY	0	0	05/10/2011	05/11/2011	0	0	0	
DATE								
TYPE								
HOUR								
	2011 ADT = 900		ACF = NA					

12A	0	0	0	11	0	0	0	
01A	0	0	0	10	0	0	0	
02A	0	0	0	4	0	0	0	
03A	0	0	0	8	0	0	0	
04A	0	0	0	17	0	0	0	
05A	0	0	0	38	0	0	0	
06A	0	0	40	0	0	0	0	
07A	0	0	59	0	0	0	0	
08A	0	0	41	0	0	0	0	
09A	0	0	43	0	0	0	0	
10A	0	0	51	0	0	0	0	
11A	0	0	61	0	0	0	0	
12P	0	0	61	0	0	0	0	
01P	0	0	62	0	0	0	0	
02P	0	0	84	0	0	0	0	
03P	0	0	92	0	0	0	0	
04P	0	0	97	0	0	0	0	
05P	0	0	75	0	0	0	0	
06P	0	0	33	0	0	0	0	
07P	0	0	26	0	0	0	0	
08P	0	0	16	0	0	0	0	
09P	0	0	7	0	0	0	0	
10P	0	0	13	0	0	0	0	
11P	0	0	28	0	0	0	0	
TOT	0	0	889	88	0	0	0	

STATE OF CONNECTICUT
 DEPARTMENT OF TRANSPORTATION
 BUREAU OF POLICY AND PLANNING
 PLANNING INVENTORY AND DATA

TRAFFIC RECORDER DATA

TOWN OF PUTNAM	ROUTE 395							DIRECTION S
SB ON RAMP FROM HERITAGE ROAD	SUN	MON	TUE	WED	THU	FRI	SAT	
DAY	0	0	05/10/2011	05/11/2011	0	0	0	
DATE								
TYPE								
HOUR								
	2011 ADT = 800		ACF = NA					

12A	0	0	0	9	0	0	0	
01A	0	0	0	3	0	0	0	
02A	0	0	0	3	0	0	0	
03A	0	0	0	7	0	0	0	
04A	0	0	0	10	0	0	0	
05A	0	0	19	29	0	0	0	
06A	0	0	51	0	0	0	0	
07A	0	0	72	0	0	0	0	
08A	0	0	67	0	0	0	0	
09A	0	0	39	0	0	0	0	
10A	0	0	60	0	0	0	0	
11A	0	0	48	0	0	0	0	
12P	0	0	50	0	0	0	0	
01P	0	0	51	0	0	0	0	
02P	0	0	55	0	0	0	0	
03P	0	0	67	0	0	0	0	
04P	0	0	65	0	0	0	0	
05P	0	0	67	0	0	0	0	
06P	0	0	45	0	0	0	0	
07P	0	0	41	0	0	0	0	
08P	0	0	24	0	0	0	0	
09P	0	0	11	0	0	0	0	
10P	0	0	19	0	0	0	0	
11P	0	0	10	0	0	0	0	
TOT	0	0	861	61	0	0	0	

STATE OF CONNECTICUT
DEPARTMENT OF TRANSPORTATION
BUREAU OF POLICY AND PLANNING
PLANNING INVENTORY AND DATA

TRAFFIC RECORDER DATA

TOWN OF PUTNAM	ROUTE 395						DIRECTION S
SB OFF RAMP TO HERITAGE ROAD (EXIT 96)	SUN	MON	TUE	WED	THU	FRI	SAT
DAY	0	0	05/10/2011	05/11/2011	0	0	0
DATE	0	0	05/10/2011	05/11/2011	0	0	0
TYPE							
HOUR							
	2011 ADT = 1000		ACF = NA				

12A	0	0	0	10	0	0	0
01A	0	0	0	5	0	0	0
02A	0	0	0	3	0	0	0
03A	0	0	0	1	0	0	0
04A	0	0	0	10	0	0	0
05A	0	0	24	23	0	0	0
06A	0	0	57	0	0	0	0
07A	0	0	64	0	0	0	0
08A	0	0	54	0	0	0	0
09A	0	0	45	0	0	0	0
10A	0	0	42	0	0	0	0
11A	0	0	54	0	0	0	0
12P	0	0	55	0	0	0	0
01P	0	0	57	0	0	0	0
02P	0	0	80	0	0	0	0
03P	0	0	76	0	0	0	0
04P	0	0	103	0	0	0	0
05P	0	0	123	0	0	0	0
06P	0	0	73	0	0	0	0
07P	0	0	65	0	0	0	0
08P	0	0	46	0	0	0	0
09P	0	0	30	0	0	0	0
10P	0	0	17	0	0	0	0
11P	0	0	16	0	0	0	0
TOT	0	0	1081	52	0	0	0

STATE OF CONNECTICUT
DEPARTMENT OF TRANSPORTATION
BUREAU OF POLICY AND PLANNING
PLANNING INVENTORY AND DATA

TRAFFIC RECORDER DATA

TOWN OF PUTNAM		ROUTE 395						DIRECTION N
NB OFF RAMP TO HERITAGE ROAD (EXIT 96)								
DAY	SUN	MON	TUE	WED	THU	FRI	SAT	
DATE	0	0	05/10/2011	05/11/2011	0	0	0	
TYPE								
HOUR								
	2011 ADT = 1000		ACF = NA					

12A	0	0	0	12	0	0	0	
01A	0	0	0	4	0	0	0	
02A	0	0	0	6	0	0	0	
03A	0	0	0	1	0	0	0	
04A	0	0	0	0	0	0	0	
05A	0	0	11	14	0	0	0	
06A	0	0	20	0	0	0	0	
07A	0	0	48	0	0	0	0	
08A	0	0	43	0	0	0	0	
09A	0	0	44	0	0	0	0	
10A	0	0	45	0	0	0	0	
11A	0	0	61	0	0	0	0	
12P	0	0	68	0	0	0	0	
01P	0	0	53	0	0	0	0	
02P	0	0	80	0	0	0	0	
03P	0	0	92	0	0	0	0	
04P	0	0	112	0	0	0	0	
05P	0	0	116	0	0	0	0	
06P	0	0	92	0	0	0	0	
07P	0	0	48	0	0	0	0	
08P	0	0	42	0	0	0	0	
09P	0	0	26	0	0	0	0	
10P	0	0	25	0	0	0	0	
11P	0	0	15	0	0	0	0	
TOT	0	0	1041	37	0	0	0	

STATE OF CONNECTICUT
DEPARTMENT OF TRANSPORTATION
BUREAU OF POLICY AND PLANNING
PLANNING INVENTORY AND DATA

TRAFFIC RECORDER DATA

TOWN OF PUTNAM	ROUTE 395							DIRECTION N
NB ON RAMP FROM HERITAGE ROAD	SUN	MON	TUE	WED	THU	FRI	SAT	
DAY	0	0	05/10/2011	05/11/2011	0	0	0	
DATE								
TYPE								
HOUR								
	2011 ADT = 800		ACF = NA					

12A	0	0	0	5	0	0	0	
01A	0	0	0	7	0	0	0	
02A	0	0	0	2	0	0	0	
03A	0	0	0	4	0	0	0	
04A	0	0	0	5	0	0	0	
05A	0	0	25	32	0	0	0	
06A	0	0	84	0	0	0	0	
07A	0	0	91	0	0	0	0	
08A	0	0	48	0	0	0	0	
09A	0	0	39	0	0	0	0	
10A	0	0	50	0	0	0	0	
11A	0	0	50	0	0	0	0	
12P	0	0	60	0	0	0	0	
01P	0	0	42	0	0	0	0	
02P	0	0	50	0	0	0	0	
03P	0	0	45	0	0	0	0	
04P	0	0	55	0	0	0	0	
05P	0	0	68	0	0	0	0	
06P	0	0	53	0	0	0	0	
07P	0	0	29	0	0	0	0	
08P	0	0	21	0	0	0	0	
09P	0	0	22	0	0	0	0	
10P	0	0	10	0	0	0	0	
11P	0	0	9	0	0	0	0	
TOT	0	0	851	55	0	0	0	

STATE OF CONNECTICUT
DEPARTMENT OF TRANSPORTATION
BUREAU OF POLICY AND PLANNING
PLANNING INVENTORY AND DATA

TRAFFIC RECORDER DATA

TOWN OF PUTNAM	ROUTE 395							DIRECTION S
SB OFF RAMP TO US44 (EXIT 97)	SUN	MON	TUE	WED	THU	FRI	SAT	
DAY	0	05/09/2011	05/10/2011	0	0	0	0	
DATE								
TYPE								
HOUR								
	2011 ADT = 3000		ACF = NA					

12A	0	0	35	0	0	0	0	
01A	0	0	16	0	0	0	0	
02A	0	0	2	0	0	0	0	
03A	0	0	9	0	0	0	0	
04A	0	0	30	0	0	0	0	
05A	0	0	56	0	0	0	0	
06A	0	0	101	0	0	0	0	
07A	0	173	0	0	0	0	0	
08A	0	189	0	0	0	0	0	
09A	0	160	0	0	0	0	0	
10A	0	176	0	0	0	0	0	
11A	0	196	0	0	0	0	0	
12P	0	191	0	0	0	0	0	
01P	0	189	0	0	0	0	0	
02P	0	228	0	0	0	0	0	
03P	0	277	0	0	0	0	0	
04P	0	343	0	0	0	0	0	
05P	0	348	0	0	0	0	0	
06P	0	220	0	0	0	0	0	
07P	0	144	0	0	0	0	0	
08P	0	97	0	0	0	0	0	
09P	0	66	0	0	0	0	0	
10P	0	53	0	0	0	0	0	
11P	0	33	0	0	0	0	0	
TOT	0	3083	249	0	0	0	0	

STATE OF CONNECTICUT
DEPARTMENT OF TRANSPORTATION
BUREAU OF POLICY AND PLANNING
PLANNING INVENTORY AND DATA

TRAFFIC RECORDER DATA

TOWN OF PUTNAM	ROUTE 395							DIRECTION S
SB ON RAMP FROM US44 (SCHOOL STREET)	SUN	MON	TUE	WED	THU	FRI	SAT	
DAY	0	05/09/2011	05/10/2011	0	0	0	0	
DATE								
TYPE								
HOUR								
	2011 ADT = 2400		ACF = NA					

12A	0	0	11	0	0	0	0	
01A	0	0	10	0	0	0	0	
02A	0	0	11	0	0	0	0	
03A	0	0	4	0	0	0	0	
04A	0	0	17	0	0	0	0	
05A	0	0	62	0	0	0	0	
06A	0	0	112	0	0	0	0	
07A	0	153	0	0	0	0	0	
08A	0	118	0	0	0	0	0	
09A	0	130	0	0	0	0	0	
10A	0	154	0	0	0	0	0	
11A	0	183	0	0	0	0	0	
12P	0	211	0	0	0	0	0	
01P	0	207	0	0	0	0	0	
02P	0	165	0	0	0	0	0	
03P	0	197	0	0	0	0	0	
04P	0	203	0	0	0	0	0	
05P	0	207	0	0	0	0	0	
06P	0	137	0	0	0	0	0	
07P	0	126	0	0	0	0	0	
08P	0	94	0	0	0	0	0	
09P	0	68	0	0	0	0	0	
10P	0	34	0	0	0	0	0	
11P	0	13	0	0	0	0	0	
TOT	0	2400	227	0	0	0	0	

STATE OF CONNECTICUT
DEPARTMENT OF TRANSPORTATION
BUREAU OF POLICY AND PLANNING
PLANNING INVENTORY AND DATA

TRAFFIC RECORDER DATA

TOWN OF PUTNAM	ROUTE 395							DIRECTION N
NB OFF RAMP TO US44 (EXIT 97)	SUN	MON	TUE	WED	THU	FRI	SAT	
DAY	0	05/09/2011	05/10/2011	0	0	0	0	
DATE								
TYPE								
HOUR								
	2011 ADT = 2700		ACF = NA					

12A	0	0	21	0	0	0	0	
01A	0	0	5	0	0	0	0	
02A	0	0	8	0	0	0	0	
03A	0	0	9	0	0	0	0	
04A	0	0	21	0	0	0	0	
05A	0	53	0	0	0	0	0	
06A	0	112	0	0	0	0	0	
07A	0	148	0	0	0	0	0	
08A	0	142	0	0	0	0	0	
09A	0	153	0	0	0	0	0	
10A	0	144	0	0	0	0	0	
11A	0	179	0	0	0	0	0	
12P	0	206	0	0	0	0	0	
01P	0	203	0	0	0	0	0	
02P	0	209	0	0	0	0	0	
03P	0	252	0	0	0	0	0	
04P	0	280	0	0	0	0	0	
05P	0	240	0	0	0	0	0	
06P	0	158	0	0	0	0	0	
07P	0	114	0	0	0	0	0	
08P	0	90	0	0	0	0	0	
09P	0	55	0	0	0	0	0	
10P	0	45	0	0	0	0	0	
11P	0	12	0	0	0	0	0	
TOT	0	2795	64	0	0	0	0	

STATE OF CONNECTICUT
 DEPARTMENT OF TRANSPORTATION
 BUREAU OF POLICY AND PLANNING
 PLANNING INVENTORY AND DATA

TRAFFIC RECORDER DATA

TOWN OF PUTNAM	ROUTE 395							DIRECTION N
NB ON RAMP FROM US44 (PROVIDENCE PIKE)	SUN	MON	TUE	WED	THU	FRI	SAT	
DAY	05/09/2011	05/10/2011						
DATE	0	05/09/2011	05/10/2011	0	0	0	0	
TYPE								
HOUR								
	2011 ADT = 3000		ACF = NA					

12A	0	0	21	0	0	0	0	
01A	0	0	11	0	0	0	0	
02A	0	0	10	0	0	0	0	
03A	0	0	12	0	0	0	0	
04A	0	0	41	0	0	0	0	
05A	0	93	0	0	0	0	0	
06A	0	174	0	0	0	0	0	
07A	0	289	0	0	0	0	0	
08A	0	189	0	0	0	0	0	
09A	0	166	0	0	0	0	0	
10A	0	158	0	0	0	0	0	
11A	0	163	0	0	0	0	0	
12P	0	178	0	0	0	0	0	
01P	0	227	0	0	0	0	0	
02P	0	200	0	0	0	0	0	
03P	0	195	0	0	0	0	0	
04P	0	238	0	0	0	0	0	
05P	0	229	0	0	0	0	0	
06P	0	162	0	0	0	0	0	
07P	0	138	0	0	0	0	0	
08P	0	110	0	0	0	0	0	
09P	0	74	0	0	0	0	0	
10P	0	34	0	0	0	0	0	
11P	0	33	0	0	0	0	0	
TOT	0	3050	95	0	0	0	0	

STATE OF CONNECTICUT
DEPARTMENT OF TRANSPORTATION
BUREAU OF POLICY AND PLANNING
PLANNING INVENTORY AND DATA

TRAFFIC RECORDER DATA

TOWN OF PUTNAM

ROUTE 395

DIRECTION S

SB ON RAMP FROM KENNEDY DRIVE

DAY	SUN	MON	TUE	WED	THU	FRI	SAT
DATE	0	0	0	06/11/2008	06/12/2008	0	0
TYPE							
HOUR							

2008 ADT = 4800

ACF = NA

12A	0	0	0	0	61	0	0
01A	0	0	0	0	34	0	0
02A	0	0	0	0	10	0	0
03A	0	0	0	0	26	0	0
04A	0	0	0	0	36	0	0
05A	0	0	0	0	124	0	0
06A	0	0	0	241	233	0	0
07A	0	0	0	356	0	0	0
08A	0	0	0	307	0	0	0
09A	0	0	0	284	0	0	0
10A	0	0	0	316	0	0	0
11A	0	0	0	296	0	0	0
12P	0	0	0	341	0	0	0
01P	0	0	0	364	0	0	0
02P	0	0	0	404	0	0	0
03P	0	0	0	517	0	0	0
04P	0	0	0	437	0	0	0
05P	0	0	0	406	0	0	0
06P	0	0	0	244	0	0	0
07P	0	0	0	164	0	0	0
08P	0	0	0	185	0	0	0
09P	0	0	0	110	0	0	0
10P	0	0	0	85	0	0	0
11P	0	0	0	99	0	0	0
TOT	0	0	0	5156	524	0	0

STATE OF CONNECTICUT
DEPARTMENT OF TRANSPORTATION
BUREAU OF POLICY AND PLANNING
PLANNING INVENTORY AND DATA

TRAFFIC RECORDER DATA

TOWN OF PUTNAM	ROUTE 395							DIRECTION S
SB OFF RAMP TO KENNEDY DRIVE (EXIT 95)	SUN	MON	TUE	WED	THU	FRI	SAT	
DAY	0	06/09/2008	06/10/2008	0	0	0	0	
DATE	0	06/09/2008	06/10/2008	0	0	0	0	
TYPE								
HOUR								
	2008 ADT = 800		ACF = NA					

12A	0	0	2	0	0	0	0	
01A	0	0	4	0	0	0	0	
02A	0	0	12	0	0	0	0	
03A	0	0	4	0	0	0	0	
04A	0	0	15	0	0	0	0	
05A	0	47	0	0	0	0	0	
06A	0	68	0	0	0	0	0	
07A	0	70	0	0	0	0	0	
08A	0	67	0	0	0	0	0	
09A	0	49	0	0	0	0	0	
10A	0	46	0	0	0	0	0	
11A	0	48	0	0	0	0	0	
12P	0	63	0	0	0	0	0	
01P	0	52	0	0	0	0	0	
02P	0	70	0	0	0	0	0	
03P	0	59	0	0	0	0	0	
04P	0	74	0	0	0	0	0	
05P	0	56	0	0	0	0	0	
06P	0	32	0	0	0	0	0	
07P	0	12	0	0	0	0	0	
08P	0	20	0	0	0	0	0	
09P	0	15	0	0	0	0	0	
10P	0	15	0	0	0	0	0	
11P	0	1	0	0	0	0	0	
TOT	0	864	37	0	0	0	0	

STATE OF CONNECTICUT
DEPARTMENT OF TRANSPORTATION
BUREAU OF POLICY AND PLANNING
PLANNING INVENTORY AND DATA

TRAFFIC RECORDER DATA

TOWN OF PUTNAM	ROUTE 395							DIRECTION N
NB OFF RAMP TO KENNEDY DRIVE (EXIT 95)	SUN	MON	TUE	WED	THU	FRI	SAT	
DAY	06/09/2008	06/10/2008						
DATE	0	06/09/2008	06/10/2008	0	0	0	0	
TYPE								
HOUR								
	2008 ADT = 4100		ACF = NA					

12A	0	0	47	0	0	0	0	
01A	0	0	32	0	0	0	0	
02A	0	0	23	0	0	0	0	
03A	0	0	16	0	0	0	0	
04A	0	0	22	0	0	0	0	
05A	0	0	100	0	0	0	0	
06A	0	0	335	0	0	0	0	
07A	0	375	0	0	0	0	0	
08A	0	369	0	0	0	0	0	
09A	0	284	0	0	0	0	0	
10A	0	230	0	0	0	0	0	
11A	0	262	0	0	0	0	0	
12P	0	246	0	0	0	0	0	
01P	0	289	0	0	0	0	0	
02P	0	309	0	0	0	0	0	
03P	0	343	0	0	0	0	0	
04P	0	322	0	0	0	0	0	
05P	0	296	0	0	0	0	0	
06P	0	196	0	0	0	0	0	
07P	0	119	0	0	0	0	0	
08P	0	116	0	0	0	0	0	
09P	0	100	0	0	0	0	0	
10P	0	96	0	0	0	0	0	
11P	0	70	0	0	0	0	0	
TOT	0	4022	575	0	0	0	0	

STATE OF CONNECTICUT
DEPARTMENT OF TRANSPORTATION
BUREAU OF POLICY AND PLANNING
PLANNING INVENTORY AND DATA

TRAFFIC RECORDER DATA

TOWN OF PUTNAM	ROUTE 395							DIRECTION N
NB ON RAMP FROM KENNEDY DRIVE	SUN	MON	TUE	WED	THU	FRI	SAT	
DAY	0	06/09/2008	06/10/2008	0	0	0	0	
DATE								
TYPE								
HOUR								
	2008 ADT = 900		ACF = NA					

12A	0	0	11	0	0	0	0	
01A	0	0	7	0	0	0	0	
02A	0	0	19	0	0	0	0	
03A	0	0	8	0	0	0	0	
04A	0	0	16	0	0	0	0	
05A	0	0	36	0	0	0	0	
06A	0	0	38	0	0	0	0	
07A	0	67	0	0	0	0	0	
08A	0	55	0	0	0	0	0	
09A	0	57	0	0	0	0	0	
10A	0	46	0	0	0	0	0	
11A	0	54	0	0	0	0	0	
12P	0	73	0	0	0	0	0	
01P	0	63	0	0	0	0	0	
02P	0	75	0	0	0	0	0	
03P	0	80	0	0	0	0	0	
04P	0	95	0	0	0	0	0	
05P	0	81	0	0	0	0	0	
06P	0	44	0	0	0	0	0	
07P	0	24	0	0	0	0	0	
08P	0	25	0	0	0	0	0	
09P	0	17	0	0	0	0	0	
10P	0	19	0	0	0	0	0	
11P	0	27	0	0	0	0	0	
TOT	0	902	135	0	0	0	0	

STATE OF CONNECTICUT
 DEPARTMENT OF TRANSPORTATION
 BUREAU OF POLICY AND PLANNING
 PLANNING INVENTORY AND DATA

TRAFFIC RECORDER DATA

TOWN OF PUTNAM	ROUTE 395							DIRECTION S
SB ON RAMP FROM HERITAGE ROAD	SUN	MON	TUE	WED	THU	FRI	SAT	
DAY	0	06/09/2008	06/10/2008	0	0	0	0	
DATE								
TYPE								
HOUR								
	2008 ADT = 800		ACF = NA					

12A	0	0	3	0	0	0	0	
01A	0	0	7	0	0	0	0	
02A	0	0	8	0	0	0	0	
03A	0	0	7	0	0	0	0	
04A	0	0	12	0	0	0	0	
05A	0	27	0	0	0	0	0	
06A	0	51	0	0	0	0	0	
07A	0	49	0	0	0	0	0	
08A	0	70	0	0	0	0	0	
09A	0	45	0	0	0	0	0	
10A	0	45	0	0	0	0	0	
11A	0	42	0	0	0	0	0	
12P	0	51	0	0	0	0	0	
01P	0	54	0	0	0	0	0	
02P	0	51	0	0	0	0	0	
03P	0	69	0	0	0	0	0	
04P	0	49	0	0	0	0	0	
05P	0	56	0	0	0	0	0	
06P	0	39	0	0	0	0	0	
07P	0	40	0	0	0	0	0	
08P	0	25	0	0	0	0	0	
09P	0	25	0	0	0	0	0	
10P	0	13	0	0	0	0	0	
11P	0	25	0	0	0	0	0	
TOT	0	826	37	0	0	0	0	

STATE OF CONNECTICUT
DEPARTMENT OF TRANSPORTATION
BUREAU OF POLICY AND PLANNING
PLANNING INVENTORY AND DATA

TRAFFIC RECORDER DATA

TOWN OF PUTNAM	ROUTE 395							DIRECTION S
SB OFF RAMP TO HERITAGE ROAD (EXIT 96)	SUN	MON	TUE	WED	THU	FRI	SAT	
DAY								
DATE	0	06/09/2008	06/10/2008	0	0	0	0	
TYPE								
HOUR								
	2008 ADT = 1000		ACF = NA					

12A	0	0	5	0	0	0	0	
01A	0	0	2	0	0	0	0	
02A	0	0	8	0	0	0	0	
03A	0	0	3	0	0	0	0	
04A	0	0	9	0	0	0	0	
05A	0	24	0	0	0	0	0	
06A	0	55	0	0	0	0	0	
07A	0	65	0	0	0	0	0	
08A	0	52	0	0	0	0	0	
09A	0	54	0	0	0	0	0	
10A	0	41	0	0	0	0	0	
11A	0	52	0	0	0	0	0	
12P	0	53	0	0	0	0	0	
01P	0	52	0	0	0	0	0	
02P	0	73	0	0	0	0	0	
03P	0	82	0	0	0	0	0	
04P	0	75	0	0	0	0	0	
05P	0	121	0	0	0	0	0	
06P	0	68	0	0	0	0	0	
07P	0	53	0	0	0	0	0	
08P	0	52	0	0	0	0	0	
09P	0	36	0	0	0	0	0	
10P	0	29	0	0	0	0	0	
11P	0	20	0	0	0	0	0	
TOT	0	1057	27	0	0	0	0	

STATE OF CONNECTICUT
DEPARTMENT OF TRANSPORTATION
BUREAU OF POLICY AND PLANNING
PLANNING INVENTORY AND DATA

TRAFFIC RECORDER DATA

TOWN OF PUTNAM	ROUTE 395							DIRECTION N
NB OFF RAMP TO HERITAGE ROAD (EXIT 96)	SUN	MON	TUE	WED	THU	FRI	SAT	
DAY	0	06/09/2008	06/10/2008	0	0	0	0	
DATE	0	06/09/2008	06/10/2008	0	0	0	0	
TYPE								
HOUR								
	2008 ADT = 900	ACF = NA						

12A	0	0	7	0	0	0	0	
01A	0	0	12	0	0	0	0	
02A	0	0	7	0	0	0	0	
03A	0	0	3	0	0	0	0	
04A	0	0	7	0	0	0	0	
05A	0	0	12	0	0	0	0	
06A	0	0	26	0	0	0	0	
07A	0	29	0	0	0	0	0	
08A	0	46	0	0	0	0	0	
09A	0	49	0	0	0	0	0	
10A	0	46	0	0	0	0	0	
11A	0	41	0	0	0	0	0	
12P	0	66	0	0	0	0	0	
01P	0	65	0	0	0	0	0	
02P	0	64	0	0	0	0	0	
03P	0	99	0	0	0	0	0	
04P	0	108	0	0	0	0	0	
05P	0	101	0	0	0	0	0	
06P	0	62	0	0	0	0	0	
07P	0	46	0	0	0	0	0	
08P	0	34	0	0	0	0	0	
09P	0	43	0	0	0	0	0	
10P	0	35	0	0	0	0	0	
11P	0	23	0	0	0	0	0	
TOT	0	957	74	0	0	0	0	

STATE OF CONNECTICUT
DEPARTMENT OF TRANSPORTATION
BUREAU OF POLICY AND PLANNING
PLANNING INVENTORY AND DATA

TRAFFIC RECORDER DATA

TOWN OF PUTNAM	ROUTE 395							DIRECTION N
NB ON RAMP FROM HERITAGE ROAD	SUN	MON	TUE	WED	THU	FRI	SAT	
DAY	0	06/09/2008	06/10/2008	0	0	0	0	
DATE								
TYPE								
HOUR								
	2008 ADT = 800		ACF = NA					

12A	0	0	6	0	0	0	0	
01A	0	0	4	0	0	0	0	
02A	0	0	4	0	0	0	0	
03A	0	0	2	0	0	0	0	
04A	0	0	0	0	0	0	0	
05A	0	0	33	0	0	0	0	
06A	0	0	82	0	0	0	0	
07A	0	84	0	0	0	0	0	
08A	0	44	0	0	0	0	0	
09A	0	40	0	0	0	0	0	
10A	0	46	0	0	0	0	0	
11A	0	49	0	0	0	0	0	
12P	0	61	0	0	0	0	0	
01P	0	40	0	0	0	0	0	
02P	0	51	0	0	0	0	0	
03P	0	61	0	0	0	0	0	
04P	0	79	0	0	0	0	0	
05P	0	73	0	0	0	0	0	
06P	0	68	0	0	0	0	0	
07P	0	41	0	0	0	0	0	
08P	0	22	0	0	0	0	0	
09P	0	14	0	0	0	0	0	
10P	0	14	0	0	0	0	0	
11P	0	7	0	0	0	0	0	
TOT	0	794	131	0	0	0	0	

STATE OF CONNECTICUT
DEPARTMENT OF TRANSPORTATION
BUREAU OF POLICY AND PLANNING
PLANNING INVENTORY AND DATA

TRAFFIC RECORDER DATA

TOWN OF PUTNAM	ROUTE 395						DIRECTION S
SB OFF RAMP TO US44 (EXIT 97)	SUN	MON	TUE	WED	THU	FRI	SAT
DAY	0	0	0	0	06/05/2008	06/06/2008	0
DATE							
TYPE							
HOUR							
	2008 ADT = 3100		ACF = NA				

12A	0	0	0	0	0	25	0
01A	0	0	0	0	0	17	0
02A	0	0	0	0	0	19	0
03A	0	0	0	0	0	9	0
04A	0	0	0	0	0	21	0
05A	0	0	0	0	0	41	0
06A	0	0	0	0	0	49	0
07A	0	0	0	0	160	0	0
08A	0	0	0	0	206	0	0
09A	0	0	0	0	160	0	0
10A	0	0	0	0	179	0	0
11A	0	0	0	0	180	0	0
12P	0	0	0	0	212	0	0
01P	0	0	0	0	208	0	0
02P	0	0	0	0	255	0	0
03P	0	0	0	0	299	0	0
04P	0	0	0	0	330	0	0
05P	0	0	0	0	344	0	0
06P	0	0	0	0	285	0	0
07P	0	0	0	0	168	0	0
08P	0	0	0	0	120	0	0
09P	0	0	0	0	92	0	0
10P	0	0	0	0	40	0	0
11P	0	0	0	0	41	0	0
TOT	0	0	0	0	3279	181	0

STATE OF CONNECTICUT
DEPARTMENT OF TRANSPORTATION
BUREAU OF POLICY AND PLANNING
PLANNING INVENTORY AND DATA

TRAFFIC RECORDER DATA

TOWN OF PUTNAM	ROUTE 395						DIRECTION S
SB ON RAMP FROM US44 (SCHOOL STREET)	SUN	MON	TUE	WED	THU	FRI	SAT
DAY							
DATE	0	0	0	0	06/05/2008	06/06/2008	0
TYPE							
HOUR							
	2008 ADT = 2600		ACF = NA				

12A	0	0	0	0	0	21	0
01A	0	0	0	0	0	14	0
02A	0	0	0	0	0	15	0
03A	0	0	0	0	0	9	0
04A	0	0	0	0	0	17	0
05A	0	0	0	0	0	54	0
06A	0	0	0	0	0	115	0
07A	0	0	0	0	129	0	0
08A	0	0	0	0	110	0	0
09A	0	0	0	0	104	0	0
10A	0	0	0	0	149	0	0
11A	0	0	0	0	180	0	0
12P	0	0	0	0	228	0	0
01P	0	0	0	0	189	0	0
02P	0	0	0	0	197	0	0
03P	0	0	0	0	214	0	0
04P	0	0	0	0	257	0	0
05P	0	0	0	0	234	0	0
06P	0	0	0	0	184	0	0
07P	0	0	0	0	145	0	0
08P	0	0	0	0	127	0	0
09P	0	0	0	0	96	0	0
10P	0	0	0	0	45	0	0
11P	0	0	0	0	35	0	0
TOT	0	0	0	0	2623	245	0

STATE OF CONNECTICUT
DEPARTMENT OF TRANSPORTATION
BUREAU OF POLICY AND PLANNING
PLANNING INVENTORY AND DATA

TRAFFIC RECORDER DATA

TOWN OF PUTNAM	ROUTE 395						DIRECTION N
NB OFF RAMP TO US44 (EXIT 97)	SUN	MON	TUE	WED	THU	FRI	SAT
DAY	0	0	0	0	06/05/2008	06/06/2008	0
DATE							
TYPE							
HOUR							
	2008 ADT = 2600		ACF = NA				

12A	0	0	0	0	0	33	0
01A	0	0	0	0	0	22	0
02A	0	0	0	0	0	10	0
03A	0	0	0	0	0	8	0
04A	0	0	0	0	0	15	0
05A	0	0	0	0	48	48	0
06A	0	0	0	0	117	0	0
07A	0	0	0	0	152	0	0
08A	0	0	0	0	159	0	0
09A	0	0	0	0	169	0	0
10A	0	0	0	0	169	0	0
11A	0	0	0	0	213	0	0
12P	0	0	0	0	243	0	0
01P	0	0	0	0	174	0	0
02P	0	0	0	0	190	0	0
03P	0	0	0	0	250	0	0
04P	0	0	0	0	278	0	0
05P	0	0	0	0	246	0	0
06P	0	0	0	0	163	0	0
07P	0	0	0	0	113	0	0
08P	0	0	0	0	91	0	0
09P	0	0	0	0	56	0	0
10P	0	0	0	0	30	0	0
11P	0	0	0	0	17	0	0
TOT	0	0	0	0	2878	136	0

STATE OF CONNECTICUT
DEPARTMENT OF TRANSPORTATION
BUREAU OF POLICY AND PLANNING
PLANNING INVENTORY AND DATA

TRAFFIC RECORDER DATA

TOWN OF PUTNAM	ROUTE 395						DIRECTION N
NB ON RAMP FROM US44 (PROVIDENCE PIKE)	SUN	MON	TUE	WED	THU	FRI	SAT
DAY	0	0	0	0	06/05/2008	06/06/2008	0
DATE							
TYPE							
HOUR							
	2008 ADT = 3000		ACF = NA				

12A	0	0	0	0	0	18	0
01A	0	0	0	0	0	9	0
02A	0	0	0	0	0	11	0
03A	0	0	0	0	0	16	0
04A	0	0	0	0	0	24	0
05A	0	0	0	0	87	81	0
06A	0	0	0	0	189	0	0
07A	0	0	0	0	274	0	0
08A	0	0	0	0	185	0	0
09A	0	0	0	0	176	0	0
10A	0	0	0	0	174	0	0
11A	0	0	0	0	185	0	0
12P	0	0	0	0	196	0	0
01P	0	0	0	0	214	0	0
02P	0	0	0	0	233	0	0
03P	0	0	0	0	268	0	0
04P	0	0	0	0	249	0	0
05P	0	0	0	0	308	0	0
06P	0	0	0	0	168	0	0
07P	0	0	0	0	159	0	0
08P	0	0	0	0	100	0	0
09P	0	0	0	0	83	0	0
10P	0	0	0	0	45	0	0
11P	0	0	0	0	28	0	0
TOT	0	0	0	0	3321	159	0

STATE OF CONNECTICUT
DEPARTMENT OF TRANSPORTATION
BUREAU OF POLICY AND PLANNING
PLANNING INVENTORY AND DATA

TRAFFIC RECORDER DATA

TOWN OF THOMPSON	ROUTE 395						DIRECTION N
AT MASSACHUSETTS STATE LINE	SUN	MON	TUE	WED	THU	FRI	SAT
DAY	0	06/09/2014	06/10/2014	06/11/2014	0	0	0
DATE							
TYPE							
HOUR							
	2014 ADT = 10600		ACF = NA				

12A	0	0	145	138	0	0	0
01A	0	0	107	105	0	0	0
02A	0	0	78	68	0	0	0
03A	0	0	114	99	0	0	0
04A	0	0	157	164	0	0	0
05A	0	0	463	473	0	0	0
06A	0	0	794	783	0	0	0
07A	0	1109	1101	0	0	0	0
08A	0	816	811	0	0	0	0
09A	0	616	612	0	0	0	0
10A	0	561	571	0	0	0	0
11A	0	539	566	0	0	0	0
12P	0	585	589	0	0	0	0
01P	0	611	628	0	0	0	0
02P	0	656	646	0	0	0	0
03P	0	737	722	0	0	0	0
04P	0	750	737	0	0	0	0
05P	0	783	773	0	0	0	0
06P	0	547	553	0	0	0	0
07P	0	370	372	0	0	0	0
08P	0	290	282	0	0	0	0
09P	0	237	242	0	0	0	0
10P	0	185	214	0	0	0	0
11P	0	132	133	0	0	0	0
TOT	0	9524	11410	1830	0	0	0

STATE OF CONNECTICUT
DEPARTMENT OF TRANSPORTATION
BUREAU OF POLICY AND PLANNING
PLANNING INVENTORY AND DATA

TRAFFIC RECORDER DATA

TOWN OF THOMPSON	ROUTE 395							DIRECTION S
AT MASSACHUSETTS STATE LINE	SUN	MON	TUE	WED	THU	FRI	SAT	
DAY	0	06/09/2014	06/10/2014	06/11/2014	0	0	0	
DATE								
TYPE								
HOUR								
	2014 ADT = 10300		ACF = NA					

12A	0	0	113	102	0	0	0	
01A	0	0	76	71	0	0	0	
02A	0	0	58	64	0	0	0	
03A	0	0	61	66	0	0	0	
04A	0	0	110	90	0	0	0	
05A	0	0	216	256	0	0	0	
06A	0	0	384	349	0	0	0	
07A	0	563	528	0	0	0	0	
08A	0	515	495	0	0	0	0	
09A	0	573	531	0	0	0	0	
10A	0	627	588	0	0	0	0	
11A	0	623	595	0	0	0	0	
12P	0	615	613	0	0	0	0	
01P	0	698	618	0	0	0	0	
02P	0	712	682	0	0	0	0	
03P	0	835	882	0	0	0	0	
04P	0	1177	1176	0	0	0	0	
05P	0	1063	1065	0	0	0	0	
06P	0	675	745	0	0	0	0	
07P	0	440	492	0	0	0	0	
08P	0	389	367	0	0	0	0	
09P	0	238	305	0	0	0	0	
10P	0	194	178	0	0	0	0	
11P	0	157	154	0	0	0	0	
TOT	0	10094	11032	998	0	0	0	

STATE OF CONNECTICUT
DEPARTMENT OF TRANSPORTATION
BUREAU OF POLICY AND PLANNING
PLANNING INVENTORY AND DATA

TRAFFIC RECORDER DATA

TOWN OF THOMPSON	ROUTE 395						DIRECTION S
SB ON RAMP FROM ROUTE 12 (RIVERSIDE DR)	SUN	MON	TUE	WED	THU	FRI	SAT
DAY	0	06/09/2014	06/10/2014	06/11/2014	0	0	0
DATE							
TYPE							
HOUR							
	2014 ADT = 1900	ACF = NA					

12A	0	0	13	11	0	0	0
01A	0	0	2	2	0	0	0
02A	0	0	8	12	0	0	0
03A	0	0	12	10	0	0	0
04A	0	0	27	25	0	0	0
05A	0	0	74	64	0	0	0
06A	0	130	115	0	0	0	0
07A	0	163	156	0	0	0	0
08A	0	174	156	0	0	0	0
09A	0	109	110	0	0	0	0
10A	0	107	141	0	0	0	0
11A	0	115	127	0	0	0	0
12P	0	135	129	0	0	0	0
01P	0	123	110	0	0	0	0
02P	0	152	161	0	0	0	0
03P	0	183	195	0	0	0	0
04P	0	168	191	0	0	0	0
05P	0	140	137	0	0	0	0
06P	0	85	109	0	0	0	0
07P	0	68	77	0	0	0	0
08P	0	55	40	0	0	0	0
09P	0	34	39	0	0	0	0
10P	0	20	34	0	0	0	0
11P	0	22	13	0	0	0	0
TOT	0	1983	2176	124	0	0	0

STATE OF CONNECTICUT
DEPARTMENT OF TRANSPORTATION
BUREAU OF POLICY AND PLANNING
PLANNING INVENTORY AND DATA

TRAFFIC RECORDER DATA

TOWN OF THOMPSON	ROUTE 395						DIRECTION N
NB OFF RAMP TO ROUTE 12 (X98 RIVERSIDE DR)	SUN	MON	TUE	WED	THU	FRI	SAT
DAY	0	06/09/2014	06/10/2014	06/11/2014	0	0	0
DATE							
TYPE							
HOUR							
	2014 ADT = 1900	ACF = NA					

12A	0	0	16	8	0	0	0
01A	0	0	9	6	0	0	0
02A	0	0	5	4	0	0	0
03A	0	0	4	6	0	0	0
04A	0	0	1	14	0	0	0
05A	0	0	21	23	0	0	0
06A	0	85	80	0	0	0	0
07A	0	143	143	0	0	0	0
08A	0	137	130	0	0	0	0
09A	0	86	99	0	0	0	0
10A	0	93	104	0	0	0	0
11A	0	118	128	0	0	0	0
12P	0	126	119	0	0	0	0
01P	0	129	109	0	0	0	0
02P	0	164	172	0	0	0	0
03P	0	180	191	0	0	0	0
04P	0	199	205	0	0	0	0
05P	0	167	181	0	0	0	0
06P	0	136	116	0	0	0	0
07P	0	73	104	0	0	0	0
08P	0	82	82	0	0	0	0
09P	0	40	54	0	0	0	0
10P	0	35	33	0	0	0	0
11P	0	25	19	0	0	0	0
TOT	0	2018	2125	61	0	0	0

STATE OF CONNECTICUT
DEPARTMENT OF TRANSPORTATION
BUREAU OF POLICY AND PLANNING
PLANNING INVENTORY AND DATA

TRAFFIC RECORDER DATA

TOWN OF THOMPSON	ROUTE 395						DIRECTION S
SB ON RAMP FROM ROUTE 200(EXIT 99)	SUN	MON	TUE	WED	THU	FRI	SAT
DAY	0	06/09/2014	06/10/2014	06/11/2014	0	0	0
DATE							
TYPE							
HOUR							
	2014 ADT = 1100		ACF = NA				

12A	0	0	4	6	0	0	0
01A	0	0	2	2	0	0	0
02A	0	0	6	4	0	0	0
03A	0	0	2	7	0	0	0
04A	0	0	11	15	0	0	0
05A	0	0	38	43	0	0	0
06A	0	0	79	84	0	0	0
07A	0	102	98	0	0	0	0
08A	0	84	82	0	0	0	0
09A	0	76	63	0	0	0	0
10A	0	63	84	0	0	0	0
11A	0	77	62	0	0	0	0
12P	0	78	72	0	0	0	0
01P	0	68	68	0	0	0	0
02P	0	84	66	0	0	0	0
03P	0	66	94	0	0	0	0
04P	0	107	111	0	0	0	0
05P	0	93	91	0	0	0	0
06P	0	72	67	0	0	0	0
07P	0	40	50	0	0	0	0
08P	0	26	26	0	0	0	0
09P	0	16	18	0	0	0	0
10P	0	14	18	0	0	0	0
11P	0	14	12	0	0	0	0
TOT	0	1080	1224	161	0	0	0

STATE OF CONNECTICUT
DEPARTMENT OF TRANSPORTATION
BUREAU OF POLICY AND PLANNING
PLANNING INVENTORY AND DATA

TRAFFIC RECORDER DATA

TOWN OF THOMPSON	ROUTE 395							DIRECTION S
SB OFF RAMP TO ROUTE 200 (EXIT 99)	SUN	MON	TUE	WED	THU	FRI	SAT	
DAY	0	06/09/2014	06/10/2014	06/11/2014	0	0	0	
DATE								
TYPE								
HOUR								
	2014 ADT = 1400		ACF = NA					

12A	0	0	9	10	0	0	0	
01A	0	0	8	10	0	0	0	
02A	0	0	3	4	0	0	0	
03A	0	0	5	5	0	0	0	
04A	0	0	1	2	0	0	0	
05A	0	0	10	14	0	0	0	
06A	0	0	36	33	0	0	0	
07A	0	73	74	0	0	0	0	
08A	0	64	63	0	0	0	0	
09A	0	54	50	0	0	0	0	
10A	0	63	62	0	0	0	0	
11A	0	64	58	0	0	0	0	
12P	0	60	77	0	0	0	0	
01P	0	64	76	0	0	0	0	
02P	0	107	86	0	0	0	0	
03P	0	130	119	0	0	0	0	
04P	0	223	197	0	0	0	0	
05P	0	194	205	0	0	0	0	
06P	0	99	123	0	0	0	0	
07P	0	72	84	0	0	0	0	
08P	0	60	69	0	0	0	0	
09P	0	29	55	0	0	0	0	
10P	0	34	25	0	0	0	0	
11P	0	11	19	0	0	0	0	
TOT	0	1401	1514	78	0	0	0	

STATE OF CONNECTICUT
DEPARTMENT OF TRANSPORTATION
BUREAU OF POLICY AND PLANNING
PLANNING INVENTORY AND DATA

TRAFFIC RECORDER DATA

TOWN OF THOMPSON	ROUTE 395						DIRECTION N
NB OFF RAMP TO ROUTE 200(EXIT 99)	SUN	MON	TUE	WED	THU	FRI	SAT
DAY	0	06/09/2014	06/10/2014	06/11/2014	0	0	0
DATE							
TYPE							
HOUR							
	2014 ADT = 950		ACF = NA				

12A	0	0	7	6	0	0	0
01A	0	0	4	7	0	0	0
02A	0	0	4	5	0	0	0
03A	0	0	4	4	0	0	0
04A	0	0	8	7	0	0	0
05A	0	0	28	23	0	0	0
06A	0	0	64	47	0	0	0
07A	0	62	60	0	0	0	0
08A	0	40	44	0	0	0	0
09A	0	41	51	0	0	0	0
10A	0	62	51	0	0	0	0
11A	0	54	50	0	0	0	0
12P	0	55	59	0	0	0	0
01P	0	69	53	0	0	0	0
02P	0	62	73	0	0	0	0
03P	0	102	92	0	0	0	0
04P	0	99	97	0	0	0	0
05P	0	94	119	0	0	0	0
06P	0	71	52	0	0	0	0
07P	0	40	48	0	0	0	0
08P	0	44	45	0	0	0	0
09P	0	26	24	0	0	0	0
10P	0	15	16	0	0	0	0
11P	0	11	13	0	0	0	0
TOT	0	947	1066	99	0	0	0

STATE OF CONNECTICUT
DEPARTMENT OF TRANSPORTATION
BUREAU OF POLICY AND PLANNING
PLANNING INVENTORY AND DATA

TRAFFIC RECORDER DATA

TOWN OF THOMPSON

ROUTE 395

DIRECTION N

NB ON RAMP FROM ROUTE 200

DAY	SUN	MON	TUE	WED	THU	FRI	SAT
DATE	0	06/09/2014	06/10/2014	06/11/2014	0	0	0
TYPE							
HOUR							

2014 ADT = 1400 ACF = NA

12A	0	0	1	0	0	0	0
01A	0	0	3	1	0	0	0
02A	0	0	4	7	0	0	0
03A	0	0	3	4	0	0	0
04A	0	0	17	26	0	0	0
05A	0	0	82	87	0	0	0
06A	0	0	151	116	0	0	0
07A	0	232	244	0	0	0	0
08A	0	143	147	0	0	0	0
09A	0	107	87	0	0	0	0
10A	0	66	55	0	0	0	0
11A	0	61	67	0	0	0	0
12P	0	66	70	0	0	0	0
01P	0	75	74	0	0	0	0
02P	0	85	91	0	0	0	0
03P	0	90	91	0	0	0	0
04P	0	74	88	0	0	0	0
05P	0	71	108	0	0	0	0
06P	0	62	69	0	0	0	0
07P	0	45	44	0	0	0	0
08P	0	31	29	0	0	0	0
09P	0	13	22	0	0	0	0
10P	0	15	21	0	0	0	0
11P	0	3	6	0	0	0	0
TOT	0	1239	1574	241	0	0	0

STATE OF CONNECTICUT
DEPARTMENT OF TRANSPORTATION
BUREAU OF POLICY AND PLANNING
PLANNING INVENTORY AND DATA

TRAFFIC RECORDER DATA

TOWN OF THOMPSON	ROUTE 395						DIRECTION S
SB ON RAMP FROM WILSONVILLE ROAD	SUN	MON	TUE	WED	THU	FRI	SAT
DAY	0	0	06/10/2014	06/11/2014	0	0	0
DATE							
TYPE							
HOUR							
	2014 ADT = 600		ACF = NA				

12A	0	0	0	1	0	0	0
01A	0	0	0	9	0	0	0
02A	0	0	0	6	0	0	0
03A	0	0	0	1	0	0	0
04A	0	0	0	2	0	0	0
05A	0	0	0	26	0	0	0
06A	0	0	49	55	0	0	0
07A	0	0	73	0	0	0	0
08A	0	0	44	0	0	0	0
09A	0	0	28	0	0	0	0
10A	0	0	28	0	0	0	0
11A	0	0	44	0	0	0	0
12P	0	0	35	0	0	0	0
01P	0	0	28	0	0	0	0
02P	0	0	37	0	0	0	0
03P	0	0	47	0	0	0	0
04P	0	0	36	0	0	0	0
05P	0	0	44	0	0	0	0
06P	0	0	24	0	0	0	0
07P	0	0	22	0	0	0	0
08P	0	0	36	0	0	0	0
09P	0	0	9	0	0	0	0
10P	0	0	7	0	0	0	0
11P	0	0	5	0	0	0	0
TOT	0	0	596	100	0	0	0

STATE OF CONNECTICUT
DEPARTMENT OF TRANSPORTATION
BUREAU OF POLICY AND PLANNING
PLANNING INVENTORY AND DATA

TRAFFIC RECORDER DATA

TOWN OF THOMPSON

ROUTE 395

DIRECTION S

SB OFF RAMP TO WILSONVILLE ROAD(EXIT 100)

DAY	SUN	MON	TUE	WED	THU	FRI	SAT
DATE	0	0	06/10/2014	06/11/2014	0	0	0
TYPE							
HOUR							

2014 ADT = 800

ACF = NA

12A	0	0	0	6	0	0	0
01A	0	0	0	7	0	0	0
02A	0	0	0	4	0	0	0
03A	0	0	0	5	0	0	0
04A	0	0	0	6	0	0	0
05A	0	0	0	19	0	0	0
06A	0	0	22	17	0	0	0
07A	0	0	22	0	0	0	0
08A	0	0	36	0	0	0	0
09A	0	0	30	0	0	0	0
10A	0	0	28	0	0	0	0
11A	0	0	41	0	0	0	0
12P	0	0	53	0	0	0	0
01P	0	0	32	0	0	0	0
02P	0	0	46	0	0	0	0
03P	0	0	65	0	0	0	0
04P	0	0	141	0	0	0	0
05P	0	0	98	0	0	0	0
06P	0	0	81	0	0	0	0
07P	0	0	49	0	0	0	0
08P	0	0	32	0	0	0	0
09P	0	0	32	0	0	0	0
10P	0	0	19	0	0	0	0
11P	0	0	14	0	0	0	0
TOT	0	0	841	64	0	0	0

STATE OF CONNECTICUT
DEPARTMENT OF TRANSPORTATION
BUREAU OF POLICY AND PLANNING
PLANNING INVENTORY AND DATA

TRAFFIC RECORDER DATA

TOWN OF THOMPSON		ROUTE 395						DIRECTION N
NB OFF RAMP TO WILSONVILLE ROAD (EXIT 100)		SUN	MON	TUE	WED	THU	FRI	SAT
DAY	DATE	0	0	06/10/2014	06/11/2014	06/12/2014	0	0
TYPE	HOUR	2014 ADT = 650		ACF = NA				

12A		0	0	0	2	6	0	0
01A		0	0	0	2	2	0	0
02A		0	0	0	10	5	0	0
03A		0	0	0	10	4	0	0
04A		0	0	0	10	6	0	0
05A		0	0	0	14	13	0	0
06A		0	0	11	27	0	0	0
07A		0	0	23	29	0	0	0
08A		0	0	46	36	0	0	0
09A		0	0	30	37	0	0	0
10A		0	0	28	38	0	0	0
11A		0	0	33	46	0	0	0
12P		0	0	28	32	0	0	0
01P		0	0	43	31	0	0	0
02P		0	0	50	52	0	0	0
03P		0	0	49	52	0	0	0
04P		0	0	57	65	0	0	0
05P		0	0	70	71	0	0	0
06P		0	0	47	51	0	0	0
07P		0	0	39	37	0	0	0
08P		0	0	32	26	0	0	0
09P		0	0	20	20	0	0	0
10P		0	0	14	17	0	0	0
11P		0	0	16	17	0	0	0
TOT		0	0	636	732	36	0	0

STATE OF CONNECTICUT
DEPARTMENT OF TRANSPORTATION
BUREAU OF POLICY AND PLANNING
PLANNING INVENTORY AND DATA

TRAFFIC RECORDER DATA

TOWN OF THOMPSON	ROUTE 395							DIRECTION N
NB ON RAMP FROM WILSONVILLE ROAD	SUN	MON	TUE	WED	THU	FRI	SAT	
DAY	0	0	06/10/2014	06/11/2014	06/12/2014	0	0	
DATE								
TYPE								
HOUR								
	2014 ADT = 750		ACF = NA					

12A	0	0	0	5	5	0	0	
01A	0	0	0	2	2	0	0	
02A	0	0	0	6	9	0	0	
03A	0	0	0	13	7	0	0	
04A	0	0	0	15	16	0	0	
05A	0	0	0	41	26	0	0	
06A	0	0	93	109	0	0	0	
07A	0	0	118	130	0	0	0	
08A	0	0	59	67	0	0	0	
09A	0	0	37	53	0	0	0	
10A	0	0	44	50	0	0	0	
11A	0	0	45	24	0	0	0	
12P	0	0	26	41	0	0	0	
01P	0	0	32	35	0	0	0	
02P	0	0	42	43	0	0	0	
03P	0	0	33	48	0	0	0	
04P	0	0	42	38	0	0	0	
05P	0	0	46	55	0	0	0	
06P	0	0	32	26	0	0	0	
07P	0	0	31	17	0	0	0	
08P	0	0	19	18	0	0	0	
09P	0	0	24	11	0	0	0	
10P	0	0	9	11	0	0	0	
11P	0	0	5	3	0	0	0	
TOT	0	0	737	861	65	0	0	

STATE OF CONNECTICUT
DEPARTMENT OF TRANSPORTATION
BUREAU OF POLICY AND PLANNING
PLANNING INVENTORY AND DATA

TRAFFIC RECORDER DATA

TOWN OF THOMPSON	ROUTE 395						DIRECTION N
AT MASSACHUSETTS STATE LINE	SUN	MON	TUE	WED	THU	FRI	SAT
DAY	0	05/09/2011	05/10/2011	05/11/2011	0	0	0
DATE							
TYPE							
HOUR							
	2011 ADT = 10700		ACF = NA				

12A	0	0	139	129	0	0	0
01A	0	0	102	96	0	0	0
02A	0	0	89	81	0	0	0
03A	0	0	120	117	0	0	0
04A	0	0	164	183	0	0	0
05A	0	0	428	414	0	0	0
06A	0	820	811	0	0	0	0
07A	0	1125	1128	0	0	0	0
08A	0	783	781	0	0	0	0
09A	0	596	582	0	0	0	0
10A	0	529	527	0	0	0	0
11A	0	555	542	0	0	0	0
12P	0	524	538	0	0	0	0
01P	0	613	602	0	0	0	0
02P	0	660	658	0	0	0	0
03P	0	752	746	0	0	0	0
04P	0	735	742	0	0	0	0
05P	0	775	766	0	0	0	0
06P	0	580	579	0	0	0	0
07P	0	429	435	0	0	0	0
08P	0	290	292	0	0	0	0
09P	0	244	243	0	0	0	0
10P	0	197	193	0	0	0	0
11P	0	140	141	0	0	0	0
TOT	0	10347	11348	1020	0	0	0

STATE OF CONNECTICUT
DEPARTMENT OF TRANSPORTATION
BUREAU OF POLICY AND PLANNING
PLANNING INVENTORY AND DATA

TRAFFIC RECORDER DATA

TOWN OF THOMPSON	ROUTE 395							DIRECTION S
AT MASSACHUSETTS STATE LINE	SUN	MON	TUE	WED	THU	FRI	SAT	
DAY	0	05/09/2011	05/10/2011	05/11/2011	0	0	0	
DATE								
TYPE								
HOUR								
	2011 ADT = 11100		ACF = NA					

12A	0	0	135	92	0	0	0	
01A	0	0	117	101	0	0	0	
02A	0	0	82	71	0	0	0	
03A	0	0	55	57	0	0	0	
04A	0	0	87	88	0	0	0	
05A	0	0	193	196	0	0	0	
06A	0	380	379	0	0	0	0	
07A	0	612	615	0	0	0	0	
08A	0	584	589	0	0	0	0	
09A	0	620	610	0	0	0	0	
10A	0	643	647	0	0	0	0	
11A	0	626	632	0	0	0	0	
12P	0	608	604	0	0	0	0	
01P	0	664	660	0	0	0	0	
02P	0	759	766	0	0	0	0	
03P	0	890	900	0	0	0	0	
04P	0	1272	1270	0	0	0	0	
05P	0	1169	1150	0	0	0	0	
06P	0	699	695	0	0	0	0	
07P	0	443	456	0	0	0	0	
08P	0	417	425	0	0	0	0	
09P	0	354	323	0	0	0	0	
10P	0	207	217	0	0	0	0	
11P	0	179	180	0	0	0	0	
TOT	0	11126	11787	605	0	0	0	

STATE OF CONNECTICUT
 DEPARTMENT OF TRANSPORTATION
 BUREAU OF POLICY AND PLANNING
 PLANNING INVENTORY AND DATA

TRAFFIC RECORDER DATA

TOWN OF THOMPSON	ROUTE 395							DIRECTION S
SB ON RAMP FROM ROUTE 12 (RIVERSIDE DR)	SUN	MON	TUE	WED	THU	FRI	SAT	
DAY	05/09/2011	05/10/2011						
DATE	0	05/09/2011	05/10/2011	0	0	0	0	
TYPE								
HOUR								
	2011 ADT = 1900		ACF = NA					

12A	0	0	24	0	0	0	0	
01A	0	0	15	0	0	0	0	
02A	0	0	4	0	0	0	0	
03A	0	0	9	0	0	0	0	
04A	0	0	8	0	0	0	0	
05A	0	0	33	0	0	0	0	
06A	0	75	0	0	0	0	0	
07A	0	132	0	0	0	0	0	
08A	0	111	0	0	0	0	0	
09A	0	86	0	0	0	0	0	
10A	0	102	0	0	0	0	0	
11A	0	100	0	0	0	0	0	
12P	0	111	0	0	0	0	0	
01P	0	128	0	0	0	0	0	
02P	0	174	0	0	0	0	0	
03P	0	198	0	0	0	0	0	
04P	0	180	0	0	0	0	0	
05P	0	202	0	0	0	0	0	
06P	0	133	0	0	0	0	0	
07P	0	96	0	0	0	0	0	
08P	0	66	0	0	0	0	0	
09P	0	47	0	0	0	0	0	
10P	0	31	0	0	0	0	0	
11P	0	36	0	0	0	0	0	
TOT	0	2008	93	0	0	0	0	

STATE OF CONNECTICUT
DEPARTMENT OF TRANSPORTATION
BUREAU OF POLICY AND PLANNING
PLANNING INVENTORY AND DATA

TRAFFIC RECORDER DATA

TOWN OF THOMPSON	ROUTE 395							DIRECTION N
NB OFF RAMP TO ROUTE 12 (X98 RIVERSIDE DR)	SUN	MON	TUE	WED	THU	FRI	SAT	
DAY	0	05/09/2011	05/10/2011	0	0	0	0	
DATE								
TYPE								
HOUR								
	2011 ADT = 2100		ACF = NA					

12A	0	0	12	0	0	0	0	
01A	0	0	8	0	0	0	0	
02A	0	0	5	0	0	0	0	
03A	0	0	10	0	0	0	0	
04A	0	0	29	0	0	0	0	
05A	0	0	73	0	0	0	0	
06A	0	0	112	0	0	0	0	
07A	0	178	0	0	0	0	0	
08A	0	171	0	0	0	0	0	
09A	0	101	0	0	0	0	0	
10A	0	109	0	0	0	0	0	
11A	0	141	0	0	0	0	0	
12P	0	137	0	0	0	0	0	
01P	0	131	0	0	0	0	0	
02P	0	165	0	0	0	0	0	
03P	0	185	0	0	0	0	0	
04P	0	188	0	0	0	0	0	
05P	0	151	0	0	0	0	0	
06P	0	96	0	0	0	0	0	
07P	0	84	0	0	0	0	0	
08P	0	72	0	0	0	0	0	
09P	0	42	0	0	0	0	0	
10P	0	32	0	0	0	0	0	
11P	0	25	0	0	0	0	0	
TOT	0	2008	249	0	0	0	0	

STATE OF CONNECTICUT
DEPARTMENT OF TRANSPORTATION
BUREAU OF POLICY AND PLANNING
PLANNING INVENTORY AND DATA

TRAFFIC RECORDER DATA

TOWN OF THOMPSON	ROUTE 395							DIRECTION S
SB ON RAMP FROM ROUTE 200(EXIT 99)	SUN	MON	TUE	WED	THU	FRI	SAT	
DAY	0	05/09/2011	05/10/2011	0	0	0	0	
DATE								
TYPE								
HOUR								
	2011 ADT = 1100		ACF = NA					

12A	0	0	9	0	0	0	0	
01A	0	0	5	0	0	0	0	
02A	0	0	4	0	0	0	0	
03A	0	0	4	0	0	0	0	
04A	0	0	10	0	0	0	0	
05A	0	0	35	0	0	0	0	
06A	0	0	82	0	0	0	0	
07A	0	101	0	0	0	0	0	
08A	0	80	0	0	0	0	0	
09A	0	63	0	0	0	0	0	
10A	0	56	0	0	0	0	0	
11A	0	59	0	0	0	0	0	
12P	0	53	0	0	0	0	0	
01P	0	70	0	0	0	0	0	
02P	0	77	0	0	0	0	0	
03P	0	83	0	0	0	0	0	
04P	0	99	0	0	0	0	0	
05P	0	104	0	0	0	0	0	
06P	0	61	0	0	0	0	0	
07P	0	60	0	0	0	0	0	
08P	0	26	0	0	0	0	0	
09P	0	17	0	0	0	0	0	
10P	0	12	0	0	0	0	0	
11P	0	12	0	0	0	0	0	
TOT	0	1033	149	0	0	0	0	

STATE OF CONNECTICUT
DEPARTMENT OF TRANSPORTATION
BUREAU OF POLICY AND PLANNING
PLANNING INVENTORY AND DATA

TRAFFIC RECORDER DATA

TOWN OF THOMPSON	ROUTE 395							DIRECTION S
SB OFF RAMP TO ROUTE 200 (EXIT 99)	SUN	MON	TUE	WED	THU	FRI	SAT	
DAY	0	05/09/2011	05/10/2011	0	0	0	0	
DATE								
TYPE								
HOUR								
	2011 ADT = 1500		ACF = NA					

12A	0	0	11	0	0	0	0	
01A	0	0	5	0	0	0	0	
02A	0	0	7	0	0	0	0	
03A	0	0	2	0	0	0	0	
04A	0	0	3	0	0	0	0	
05A	0	0	8	0	0	0	0	
06A	0	0	24	0	0	0	0	
07A	0	133	0	0	0	0	0	
08A	0	62	0	0	0	0	0	
09A	0	54	0	0	0	0	0	
10A	0	43	0	0	0	0	0	
11A	0	54	0	0	0	0	0	
12P	0	67	0	0	0	0	0	
01P	0	65	0	0	0	0	0	
02P	0	122	0	0	0	0	0	
03P	0	144	0	0	0	0	0	
04P	0	233	0	0	0	0	0	
05P	0	211	0	0	0	0	0	
06P	0	134	0	0	0	0	0	
07P	0	71	0	0	0	0	0	
08P	0	51	0	0	0	0	0	
09P	0	39	0	0	0	0	0	
10P	0	19	0	0	0	0	0	
11P	0	21	0	0	0	0	0	
TOT	0	1523	60	0	0	0	0	

STATE OF CONNECTICUT
DEPARTMENT OF TRANSPORTATION
BUREAU OF POLICY AND PLANNING
PLANNING INVENTORY AND DATA

TRAFFIC RECORDER DATA

TOWN OF THOMPSON	ROUTE 395							DIRECTION N
NB OFF RAMP TO ROUTE 200(EXIT 99)	SUN	MON	TUE	WED	THU	FRI	SAT	
DAY	0	05/09/2011	05/10/2011	0	0	0	0	
DATE								
TYPE								
HOUR								
	2011 ADT = 1100		ACF = NA					

12A	0	0	9	0	0	0	0	
01A	0	0	9	0	0	0	0	
02A	0	0	3	0	0	0	0	
03A	0	0	1	0	0	0	0	
04A	0	0	8	0	0	0	0	
05A	0	20	20	0	0	0	0	
06A	0	54	0	0	0	0	0	
07A	0	77	0	0	0	0	0	
08A	0	49	0	0	0	0	0	
09A	0	43	0	0	0	0	0	
10A	0	39	0	0	0	0	0	
11A	0	47	0	0	0	0	0	
12P	0	60	0	0	0	0	0	
01P	0	61	0	0	0	0	0	
02P	0	77	0	0	0	0	0	
03P	0	114	0	0	0	0	0	
04P	0	154	0	0	0	0	0	
05P	0	140	0	0	0	0	0	
06P	0	88	0	0	0	0	0	
07P	0	44	0	0	0	0	0	
08P	0	42	0	0	0	0	0	
09P	0	36	0	0	0	0	0	
10P	0	22	0	0	0	0	0	
11P	0	10	0	0	0	0	0	
TOT	0	1177	50	0	0	0	0	

STATE OF CONNECTICUT
DEPARTMENT OF TRANSPORTATION
BUREAU OF POLICY AND PLANNING
PLANNING INVENTORY AND DATA

TRAFFIC RECORDER DATA

TOWN OF THOMPSON	ROUTE 395							DIRECTION N
NB ON RAMP FROM ROUTE 200	SUN	MON	TUE	WED	THU	FRI	SAT	
DAY	0	05/09/2011	05/10/2011	0	0	0	0	
DATE								
TYPE								
HOUR								
	2011 ADT = 1500		ACF = NA					

12A	0	0	0	0	0	0	0	
01A	0	0	4	0	0	0	0	
02A	0	0	3	0	0	0	0	
03A	0	0	6	0	0	0	0	
04A	0	0	23	0	0	0	0	
05A	0	66	75	0	0	0	0	
06A	0	165	0	0	0	0	0	
07A	0	293	0	0	0	0	0	
08A	0	136	0	0	0	0	0	
09A	0	81	0	0	0	0	0	
10A	0	69	0	0	0	0	0	
11A	0	70	0	0	0	0	0	
12P	0	74	0	0	0	0	0	
01P	0	63	0	0	0	0	0	
02P	0	86	0	0	0	0	0	
03P	0	116	0	0	0	0	0	
04P	0	80	0	0	0	0	0	
05P	0	104	0	0	0	0	0	
06P	0	77	0	0	0	0	0	
07P	0	57	0	0	0	0	0	
08P	0	33	0	0	0	0	0	
09P	0	20	0	0	0	0	0	
10P	0	12	0	0	0	0	0	
11P	0	8	0	0	0	0	0	
TOT	0	1610	111	0	0	0	0	

STATE OF CONNECTICUT
DEPARTMENT OF TRANSPORTATION
BUREAU OF POLICY AND PLANNING
PLANNING INVENTORY AND DATA

TRAFFIC RECORDER DATA

TOWN OF THOMPSON	ROUTE 395							DIRECTION S
SB ON RAMP FROM WILSONVILLE ROAD	SUN	MON	TUE	WED	THU	FRI	SAT	
DAY	0	05/09/2011	05/10/2011	0	0	0	0	
DATE								
TYPE								
HOUR								
	2011 ADT = 600		ACF = NA					

12A	0	0	4	0	0	0	0	
01A	0	0	0	0	0	0	0	
02A	0	0	2	0	0	0	0	
03A	0	0	4	0	0	0	0	
04A	0	0	12	0	0	0	0	
05A	0	0	9	0	0	0	0	
06A	0	41	0	0	0	0	0	
07A	0	79	0	0	0	0	0	
08A	0	56	0	0	0	0	0	
09A	0	34	0	0	0	0	0	
10A	0	22	0	0	0	0	0	
11A	0	39	0	0	0	0	0	
12P	0	32	0	0	0	0	0	
01P	0	27	0	0	0	0	0	
02P	0	41	0	0	0	0	0	
03P	0	45	0	0	0	0	0	
04P	0	49	0	0	0	0	0	
05P	0	31	0	0	0	0	0	
06P	0	33	0	0	0	0	0	
07P	0	22	0	0	0	0	0	
08P	0	21	0	0	0	0	0	
09P	0	18	0	0	0	0	0	
10P	0	10	0	0	0	0	0	
11P	0	14	0	0	0	0	0	
TOT	0	614	31	0	0	0	0	

STATE OF CONNECTICUT
DEPARTMENT OF TRANSPORTATION
BUREAU OF POLICY AND PLANNING
PLANNING INVENTORY AND DATA

TRAFFIC RECORDER DATA

TOWN OF THOMPSON	ROUTE 395							DIRECTION S
SB OFF RAMP TO WILSONVILLE ROAD(EXIT 100)	SUN	MON	TUE	WED	THU	FRI	SAT	
DAY	0	05/09/2011	05/10/2011	0	0	0	0	
DATE	0	05/09/2011	05/10/2011	0	0	0	0	
TYPE								
HOUR								
	2011 ADT = 900	ACF = NA						

12A	0	0	9	0	0	0	0	
01A	0	0	6	0	0	0	0	
02A	0	0	5	0	0	0	0	
03A	0	0	4	0	0	0	0	
04A	0	0	4	0	0	0	0	
05A	0	0	7	0	0	0	0	
06A	0	19	0	0	0	0	0	
07A	0	27	0	0	0	0	0	
08A	0	22	0	0	0	0	0	
09A	0	38	0	0	0	0	0	
10A	0	42	0	0	0	0	0	
11A	0	36	0	0	0	0	0	
12P	0	55	0	0	0	0	0	
01P	0	68	0	0	0	0	0	
02P	0	56	0	0	0	0	0	
03P	0	92	0	0	0	0	0	
04P	0	137	0	0	0	0	0	
05P	0	104	0	0	0	0	0	
06P	0	78	0	0	0	0	0	
07P	0	49	0	0	0	0	0	
08P	0	52	0	0	0	0	0	
09P	0	25	0	0	0	0	0	
10P	0	19	0	0	0	0	0	
11P	0	20	0	0	0	0	0	
TOT	0	939	35	0	0	0	0	

STATE OF CONNECTICUT
 DEPARTMENT OF TRANSPORTATION
 BUREAU OF POLICY AND PLANNING
 PLANNING INVENTORY AND DATA

TRAFFIC RECORDER DATA

TOWN OF THOMPSON	ROUTE 395							DIRECTION N
NB OFF RAMP TO WILSONVILLE ROAD (EXIT 100)	SUN	MON	TUE	WED	THU	FRI	SAT	
DAY	0	05/09/2011	05/10/2011	0	0	0	0	
DATE								
TYPE								
HOUR								
	2011 ADT = 700		ACF = NA					

12A	0	0	5	0	0	0	0	
01A	0	0	8	0	0	0	0	
02A	0	0	2	0	0	0	0	
03A	0	0	2	0	0	0	0	
04A	0	0	5	0	0	0	0	
05A	0	0	12	0	0	0	0	
06A	0	12	0	0	0	0	0	
07A	0	34	0	0	0	0	0	
08A	0	31	0	0	0	0	0	
09A	0	26	0	0	0	0	0	
10A	0	30	0	0	0	0	0	
11A	0	41	0	0	0	0	0	
12P	0	35	0	0	0	0	0	
01P	0	41	0	0	0	0	0	
02P	0	50	0	0	0	0	0	
03P	0	62	0	0	0	0	0	
04P	0	68	0	0	0	0	0	
05P	0	69	0	0	0	0	0	
06P	0	68	0	0	0	0	0	
07P	0	40	0	0	0	0	0	
08P	0	37	0	0	0	0	0	
09P	0	23	0	0	0	0	0	
10P	0	17	0	0	0	0	0	
11P	0	5	0	0	0	0	0	
TOT	0	689	34	0	0	0	0	

STATE OF CONNECTICUT
 DEPARTMENT OF TRANSPORTATION
 BUREAU OF POLICY AND PLANNING
 PLANNING INVENTORY AND DATA

TRAFFIC RECORDER DATA

TOWN OF THOMPSON	ROUTE 395							DIRECTION N
NB ON RAMP FROM WILSONVILLE ROAD	SUN	MON	TUE	WED	THU	FRI	SAT	
DAY	0	05/09/2011	05/10/2011	0	0	0	0	
DATE								
TYPE								
HOUR								
	2011 ADT = 800		ACF = NA					

12A	0	0	4	0	0	0	0	
01A	0	0	2	0	0	0	0	
02A	0	0	5	0	0	0	0	
03A	0	0	6	0	0	0	0	
04A	0	0	12	0	0	0	0	
05A	0	0	50	0	0	0	0	
06A	0	97	0	0	0	0	0	
07A	0	115	0	0	0	0	0	
08A	0	60	0	0	0	0	0	
09A	0	49	0	0	0	0	0	
10A	0	42	0	0	0	0	0	
11A	0	29	0	0	0	0	0	
12P	0	36	0	0	0	0	0	
01P	0	45	0	0	0	0	0	
02P	0	25	0	0	0	0	0	
03P	0	60	0	0	0	0	0	
04P	0	40	0	0	0	0	0	
05P	0	56	0	0	0	0	0	
06P	0	36	0	0	0	0	0	
07P	0	12	0	0	0	0	0	
08P	0	19	0	0	0	0	0	
09P	0	10	0	0	0	0	0	
10P	0	18	0	0	0	0	0	
11P	0	6	0	0	0	0	0	
TOT	0	755	79	0	0	0	0	

STATE OF CONNECTICUT
DEPARTMENT OF TRANSPORTATION
BUREAU OF POLICY AND PLANNING
PLANNING INVENTORY AND DATA

TRAFFIC RECORDER DATA

TOWN OF THOMPSON	ROUTE 395						DIRECTION N
AT MASSACHUSETTS STATE LINE	SUN	MON	TUE	WED	THU	FRI	SAT
DAY	0	0	0	0	06/05/2008	06/06/2008	0
DATE							
TYPE							
HOUR							
	2008 ADT = 10800		ACF = NA				

12A	0	0	0	0	0	152	0
01A	0	0	0	0	0	119	0
02A	0	0	0	0	0	81	0
03A	0	0	0	0	0	125	0
04A	0	0	0	0	0	170	0
05A	0	0	0	0	0	350	0
06A	0	0	0	0	831	0	0
07A	0	0	0	0	1102	0	0
08A	0	0	0	0	771	0	0
09A	0	0	0	0	605	0	0
10A	0	0	0	0	540	0	0
11A	0	0	0	0	561	0	0
12P	0	0	0	0	537	0	0
01P	0	0	0	0	613	0	0
02P	0	0	0	0	666	0	0
03P	0	0	0	0	770	0	0
04P	0	0	0	0	759	0	0
05P	0	0	0	0	793	0	0
06P	0	0	0	0	588	0	0
07P	0	0	0	0	450	0	0
08P	0	0	0	0	312	0	0
09P	0	0	0	0	280	0	0
10P	0	0	0	0	226	0	0
11P	0	0	0	0	164	0	0
TOT	0	0	0	0	10568	997	0

STATE OF CONNECTICUT
DEPARTMENT OF TRANSPORTATION
BUREAU OF POLICY AND PLANNING
PLANNING INVENTORY AND DATA

TRAFFIC RECORDER DATA

TOWN OF THOMPSON	ROUTE 395						DIRECTION S
AT MASSACHUSETTS STATE LINE	SUN	MON	TUE	WED	THU	FRI	SAT
DAY	0	0	0	0	06/05/2008	06/06/2008	0
DATE							
TYPE							
HOUR							
	2008 ADT = 11300		ACF = NA				

12A	0	0	0	0	0	137	0
01A	0	0	0	0	0	113	0
02A	0	0	0	0	0	104	0
03A	0	0	0	0	0	55	0
04A	0	0	0	0	0	86	0
05A	0	0	0	0	0	189	0
06A	0	0	0	0	393	0	0
07A	0	0	0	0	517	0	0
08A	0	0	0	0	521	0	0
09A	0	0	0	0	569	0	0
10A	0	0	0	0	598	0	0
11A	0	0	0	0	633	0	0
12P	0	0	0	0	653	0	0
01P	0	0	0	0	678	0	0
02P	0	0	0	0	816	0	0
03P	0	0	0	0	953	0	0
04P	0	0	0	0	1244	0	0
05P	0	0	0	0	1118	0	0
06P	0	0	0	0	877	0	0
07P	0	0	0	0	560	0	0
08P	0	0	0	0	451	0	0
09P	0	0	0	0	354	0	0
10P	0	0	0	0	248	0	0
11P	0	0	0	0	243	0	0
TOT	0	0	0	0	11426	684	0

STATE OF CONNECTICUT
DEPARTMENT OF TRANSPORTATION
BUREAU OF POLICY AND PLANNING
PLANNING INVENTORY AND DATA

TRAFFIC RECORDER DATA

TOWN OF THOMPSON	ROUTE 395						DIRECTION S	
SB ON RAMP FROM ROUTE 12 (RIVERSIDE DR)	SUN	MON	TUE	WED	THU	FRI	SAT	
DAY	0	0	0	0	06/05/2008	06/06/2008	0	
DATE								
TYPE								
HOUR								
	2008 ADT = 1900		ACF = NA					

12A	0	0	0	0	0	22	0	
01A	0	0	0	0	0	14	0	
02A	0	0	0	0	0	10	0	
03A	0	0	0	0	0	5	0	
04A	0	0	0	0	0	6	0	
05A	0	0	0	0	23	28	0	
06A	0	0	0	0	64	0	0	
07A	0	0	0	0	128	0	0	
08A	0	0	0	0	88	0	0	
09A	0	0	0	0	91	0	0	
10A	0	0	0	0	87	0	0	
11A	0	0	0	0	113	0	0	
12P	0	0	0	0	116	0	0	
01P	0	0	0	0	136	0	0	
02P	0	0	0	0	161	0	0	
03P	0	0	0	0	180	0	0	
04P	0	0	0	0	207	0	0	
05P	0	0	0	0	222	0	0	
06P	0	0	0	0	119	0	0	
07P	0	0	0	0	102	0	0	
08P	0	0	0	0	66	0	0	
09P	0	0	0	0	67	0	0	
10P	0	0	0	0	35	0	0	
11P	0	0	0	0	28	0	0	
TOT	0	0	0	0	2033	85	0	

STATE OF CONNECTICUT
DEPARTMENT OF TRANSPORTATION
BUREAU OF POLICY AND PLANNING
PLANNING INVENTORY AND DATA

TRAFFIC RECORDER DATA

TOWN OF THOMPSON	ROUTE 395						DIRECTION N
NB OFF RAMP TO ROUTE 12 (X98 RIVERSIDE DR)	SUN	MON	TUE	WED	THU	FRI	SAT
DAY	0	0	0	0	06/05/2008	06/06/2008	0
DATE							
TYPE							
HOUR							
	2008 ADT = 2000		ACF = NA				

12A	0	0	0	0	0	6	0
01A	0	0	0	0	0	4	0
02A	0	0	0	0	0	4	0
03A	0	0	0	0	0	14	0
04A	0	0	0	0	0	18	0
05A	0	0	0	0	0	69	0
06A	0	0	0	0	0	132	0
07A	0	0	0	0	159	0	0
08A	0	0	0	0	150	0	0
09A	0	0	0	0	118	0	0
10A	0	0	0	0	125	0	0
11A	0	0	0	0	120	0	0
12P	0	0	0	0	130	0	0
01P	0	0	0	0	129	0	0
02P	0	0	0	0	185	0	0
03P	0	0	0	0	203	0	0
04P	0	0	0	0	173	0	0
05P	0	0	0	0	124	0	0
06P	0	0	0	0	99	0	0
07P	0	0	0	0	101	0	0
08P	0	0	0	0	60	0	0
09P	0	0	0	0	63	0	0
10P	0	0	0	0	32	0	0
11P	0	0	0	0	22	0	0
TOT	0	0	0	0	1993	247	0

STATE OF CONNECTICUT
DEPARTMENT OF TRANSPORTATION
BUREAU OF POLICY AND PLANNING
PLANNING INVENTORY AND DATA

TRAFFIC RECORDER DATA

TOWN OF THOMPSON	ROUTE 395							DIRECTION S
SB ON RAMP FROM ROUTE 200(EXIT 99)	SUN	MON	TUE	WED	THU	FRI	SAT	
DAY	0	06/09/2008	06/10/2008	0	0	0	0	
DATE								
TYPE								
HOUR								
	2008 ADT = 1000		ACF = NA					

12A	0	0	5	0	0	0	0	
01A	0	0	3	0	0	0	0	
02A	0	0	6	0	0	0	0	
03A	0	0	5	0	0	0	0	
04A	0	0	13	0	0	0	0	
05A	0	0	32	0	0	0	0	
06A	0	0	60	0	0	0	0	
07A	0	70	0	0	0	0	0	
08A	0	79	0	0	0	0	0	
09A	0	72	0	0	0	0	0	
10A	0	47	0	0	0	0	0	
11A	0	70	0	0	0	0	0	
12P	0	61	0	0	0	0	0	
01P	0	66	0	0	0	0	0	
02P	0	72	0	0	0	0	0	
03P	0	84	0	0	0	0	0	
04P	0	105	0	0	0	0	0	
05P	0	89	0	0	0	0	0	
06P	0	50	0	0	0	0	0	
07P	0	48	0	0	0	0	0	
08P	0	32	0	0	0	0	0	
09P	0	26	0	0	0	0	0	
10P	0	16	0	0	0	0	0	
11P	0	10	0	0	0	0	0	
TOT	0	997	124	0	0	0	0	

STATE OF CONNECTICUT
DEPARTMENT OF TRANSPORTATION
BUREAU OF POLICY AND PLANNING
PLANNING INVENTORY AND DATA

TRAFFIC RECORDER DATA

TOWN OF THOMPSON	ROUTE 395						DIRECTION S	
SB OFF RAMP TO ROUTE 200 (EXIT 99)	SUN	MON	TUE	WED	THU	FRI	SAT	
DAY								
DATE	0	0	0	0	06/05/2008	06/06/2008	0	
TYPE								
HOUR								
	2008 ADT = 1400		ACF = NA					

12A	0	0	0	0	0	17	0	
01A	0	0	0	0	0	6	0	
02A	0	0	0	0	0	6	0	
03A	0	0	0	0	0	6	0	
04A	0	0	0	0	0	2	0	
05A	0	0	0	0	0	10	0	
06A	0	0	0	0	28	0	0	
07A	0	0	0	0	76	0	0	
08A	0	0	0	0	70	0	0	
09A	0	0	0	0	52	0	0	
10A	0	0	0	0	44	0	0	
11A	0	0	0	0	52	0	0	
12P	0	0	0	0	78	0	0	
01P	0	0	0	0	64	0	0	
02P	0	0	0	0	113	0	0	
03P	0	0	0	0	150	0	0	
04P	0	0	0	0	205	0	0	
05P	0	0	0	0	231	0	0	
06P	0	0	0	0	150	0	0	
07P	0	0	0	0	84	0	0	
08P	0	0	0	0	72	0	0	
09P	0	0	0	0	47	0	0	
10P	0	0	0	0	29	0	0	
11P	0	0	0	0	34	0	0	
TOT	0	0	0	0	1579	47	0	

STATE OF CONNECTICUT
DEPARTMENT OF TRANSPORTATION
BUREAU OF POLICY AND PLANNING
PLANNING INVENTORY AND DATA

TRAFFIC RECORDER DATA

TOWN OF THOMPSON	ROUTE 395						DIRECTION N
NB OFF RAMP TO ROUTE 200(EXIT 99)	SUN	MON	TUE	WED	THU	FRI	SAT
DAY							
DATE	0	0	0	0	06/05/2008	06/06/2008	0
TYPE							
HOUR							
	2008 ADT = 1200		ACF = NA				

12A	0	0	0	0	0	18	0
01A	0	0	0	0	0	13	0
02A	0	0	0	0	0	4	0
03A	0	0	0	0	0	9	0
04A	0	0	0	0	0	2	0
05A	0	0	0	0	0	19	0
06A	0	0	0	0	52	0	0
07A	0	0	0	0	62	0	0
08A	0	0	0	0	60	0	0
09A	0	0	0	0	41	0	0
10A	0	0	0	0	44	0	0
11A	0	0	0	0	44	0	0
12P	0	0	0	0	53	0	0
01P	0	0	0	0	81	0	0
02P	0	0	0	0	137	0	0
03P	0	0	0	0	178	0	0
04P	0	0	0	0	171	0	0
05P	0	0	0	0	157	0	0
06P	0	0	0	0	80	0	0
07P	0	0	0	0	49	0	0
08P	0	0	0	0	41	0	0
09P	0	0	0	0	28	0	0
10P	0	0	0	0	21	0	0
11P	0	0	0	0	12	0	0
TOT	0	0	0	0	1311	65	0

STATE OF CONNECTICUT
DEPARTMENT OF TRANSPORTATION
BUREAU OF POLICY AND PLANNING
PLANNING INVENTORY AND DATA

TRAFFIC RECORDER DATA

TOWN OF THOMPSON

ROUTE 395

DIRECTION N

NB ON RAMP FROM ROUTE 200

DAY	SUN	MON	TUE	WED	THU	FRI	SAT
DATE	0	0	0	0	06/05/2008	06/06/2008	0
TYPE							
HOUR							

2008 ADT = 1500 ACF = NA

12A	0	0	0	0	0	7	0
01A	0	0	0	0	0	2	0
02A	0	0	0	0	0	5	0
03A	0	0	0	0	0	6	0
04A	0	0	0	0	0	23	0
05A	0	0	0	0	0	65	0
06A	0	0	0	0	166	0	0
07A	0	0	0	0	239	0	0
08A	0	0	0	0	145	0	0
09A	0	0	0	0	91	0	0
10A	0	0	0	0	73	0	0
11A	0	0	0	0	84	0	0
12P	0	0	0	0	71	0	0
01P	0	0	0	0	78	0	0
02P	0	0	0	0	93	0	0
03P	0	0	0	0	86	0	0
04P	0	0	0	0	83	0	0
05P	0	0	0	0	87	0	0
06P	0	0	0	0	76	0	0
07P	0	0	0	0	61	0	0
08P	0	0	0	0	41	0	0
09P	0	0	0	0	32	0	0
10P	0	0	0	0	27	0	0
11P	0	0	0	0	7	0	0
TOT	0	0	0	0	1540	108	0

STATE OF CONNECTICUT
DEPARTMENT OF TRANSPORTATION
BUREAU OF POLICY AND PLANNING
PLANNING INVENTORY AND DATA

TRAFFIC RECORDER DATA

TOWN OF THOMPSON	ROUTE 395						DIRECTION S	
SB ON RAMP FROM WILSONVILLE ROAD	SUN	MON	TUE	WED	THU	FRI	SAT	
DAY								
DATE	0	0	0	0	06/05/2008	06/06/2008	0	
TYPE								
HOUR								
	2008 ADT = 600		ACF = NA					

12A	0	0	0	0	0	5	0	
01A	0	0	0	0	0	1	0	
02A	0	0	0	0	0	2	0	
03A	0	0	0	0	0	6	0	
04A	0	0	0	0	0	14	0	
05A	0	0	0	0	0	27	0	
06A	0	0	0	0	44	0	0	
07A	0	0	0	0	65	0	0	
08A	0	0	0	0	50	0	0	
09A	0	0	0	0	37	0	0	
10A	0	0	0	0	35	0	0	
11A	0	0	0	0	29	0	0	
12P	0	0	0	0	27	0	0	
01P	0	0	0	0	33	0	0	
02P	0	0	0	0	42	0	0	
03P	0	0	0	0	52	0	0	
04P	0	0	0	0	40	0	0	
05P	0	0	0	0	47	0	0	
06P	0	0	0	0	48	0	0	
07P	0	0	0	0	23	0	0	
08P	0	0	0	0	36	0	0	
09P	0	0	0	0	19	0	0	
10P	0	0	0	0	6	0	0	
11P	0	0	0	0	10	0	0	
TOT	0	0	0	0	643	55	0	

STATE OF CONNECTICUT
DEPARTMENT OF TRANSPORTATION
BUREAU OF POLICY AND PLANNING
PLANNING INVENTORY AND DATA

TRAFFIC RECORDER DATA

TOWN OF THOMPSON	ROUTE 395						DIRECTION S
SB OFF RAMP TO WILSONVILLE ROAD(EXIT 100)	SUN	MON	TUE	WED	THU	FRI	SAT
DAY	0	0	0	0	06/05/2008	06/06/2008	0
DATE							
TYPE							
HOUR							
	2008 ADT = 900		ACF = NA				

12A	0	0	0	0	0	14	0
01A	0	0	0	0	0	7	0
02A	0	0	0	0	0	9	0
03A	0	0	0	0	0	4	0
04A	0	0	0	0	0	13	0
05A	0	0	0	0	0	8	0
06A	0	0	0	0	16	0	0
07A	0	0	0	0	34	0	0
08A	0	0	0	0	25	0	0
09A	0	0	0	0	33	0	0
10A	0	0	0	0	26	0	0
11A	0	0	0	0	46	0	0
12P	0	0	0	0	51	0	0
01P	0	0	0	0	68	0	0
02P	0	0	0	0	76	0	0
03P	0	0	0	0	107	0	0
04P	0	0	0	0	138	0	0
05P	0	0	0	0	123	0	0
06P	0	0	0	0	77	0	0
07P	0	0	0	0	51	0	0
08P	0	0	0	0	42	0	0
09P	0	0	0	0	27	0	0
10P	0	0	0	0	18	0	0
11P	0	0	0	0	22	0	0
TOT	0	0	0	0	980	55	0

STATE OF CONNECTICUT
 DEPARTMENT OF TRANSPORTATION
 BUREAU OF POLICY AND PLANNING
 PLANNING INVENTORY AND DATA

TRAFFIC RECORDER DATA

TOWN OF THOMPSON	ROUTE 395						DIRECTION N
NB OFF RAMP TO WILSONVILLE ROAD (EXIT 100)	SUN	MON	TUE	WED	THU	FRI	SAT
DAY	0	0	0	0	06/05/2008	06/06/2008	0
DATE							
TYPE							
HOUR							
	2008 ADT = 700		ACF = NA				

12A	0	0	0	0	0	10	0
01A	0	0	0	0	0	3	0
02A	0	0	0	0	0	0	0
03A	0	0	0	0	0	1	0
04A	0	0	0	0	0	6	0
05A	0	0	0	0	0	13	0
06A	0	0	0	0	26	0	0
07A	0	0	0	0	37	0	0
08A	0	0	0	0	29	0	0
09A	0	0	0	0	37	0	0
10A	0	0	0	0	37	0	0
11A	0	0	0	0	36	0	0
12P	0	0	0	0	40	0	0
01P	0	0	0	0	48	0	0
02P	0	0	0	0	58	0	0
03P	0	0	0	0	69	0	0
04P	0	0	0	0	66	0	0
05P	0	0	0	0	65	0	0
06P	0	0	0	0	51	0	0
07P	0	0	0	0	46	0	0
08P	0	0	0	0	30	0	0
09P	0	0	0	0	27	0	0
10P	0	0	0	0	23	0	0
11P	0	0	0	0	10	0	0
TOT	0	0	0	0	735	33	0

STATE OF CONNECTICUT
DEPARTMENT OF TRANSPORTATION
BUREAU OF POLICY AND PLANNING
PLANNING INVENTORY AND DATA

TRAFFIC RECORDER DATA

TOWN OF THOMPSON	ROUTE 395						DIRECTION N
NB ON RAMP FROM WILSONVILLE ROAD	SUN	MON	TUE	WED	THU	FRI	SAT
DAY	0	0	0	0	06/05/2008	06/06/2008	0
DATE							
TYPE							
HOUR							
	2008 ADT = 800		ACF = NA				

12A	0	0	0	0	0	9	0
01A	0	0	0	0	0	4	0
02A	0	0	0	0	0	3	0
03A	0	0	0	0	0	2	0
04A	0	0	0	0	0	12	0
05A	0	0	0	0	0	41	0
06A	0	0	0	0	101	0	0
07A	0	0	0	0	129	0	0
08A	0	0	0	0	60	0	0
09A	0	0	0	0	41	0	0
10A	0	0	0	0	30	0	0
11A	0	0	0	0	43	0	0
12P	0	0	0	0	49	0	0
01P	0	0	0	0	43	0	0
02P	0	0	0	0	44	0	0
03P	0	0	0	0	44	0	0
04P	0	0	0	0	48	0	0
05P	0	0	0	0	67	0	0
06P	0	0	0	0	59	0	0
07P	0	0	0	0	34	0	0
08P	0	0	0	0	24	0	0
09P	0	0	0	0	16	0	0
10P	0	0	0	0	14	0	0
11P	0	0	0	0	5	0	0
TOT	0	0	0	0	851	71	0