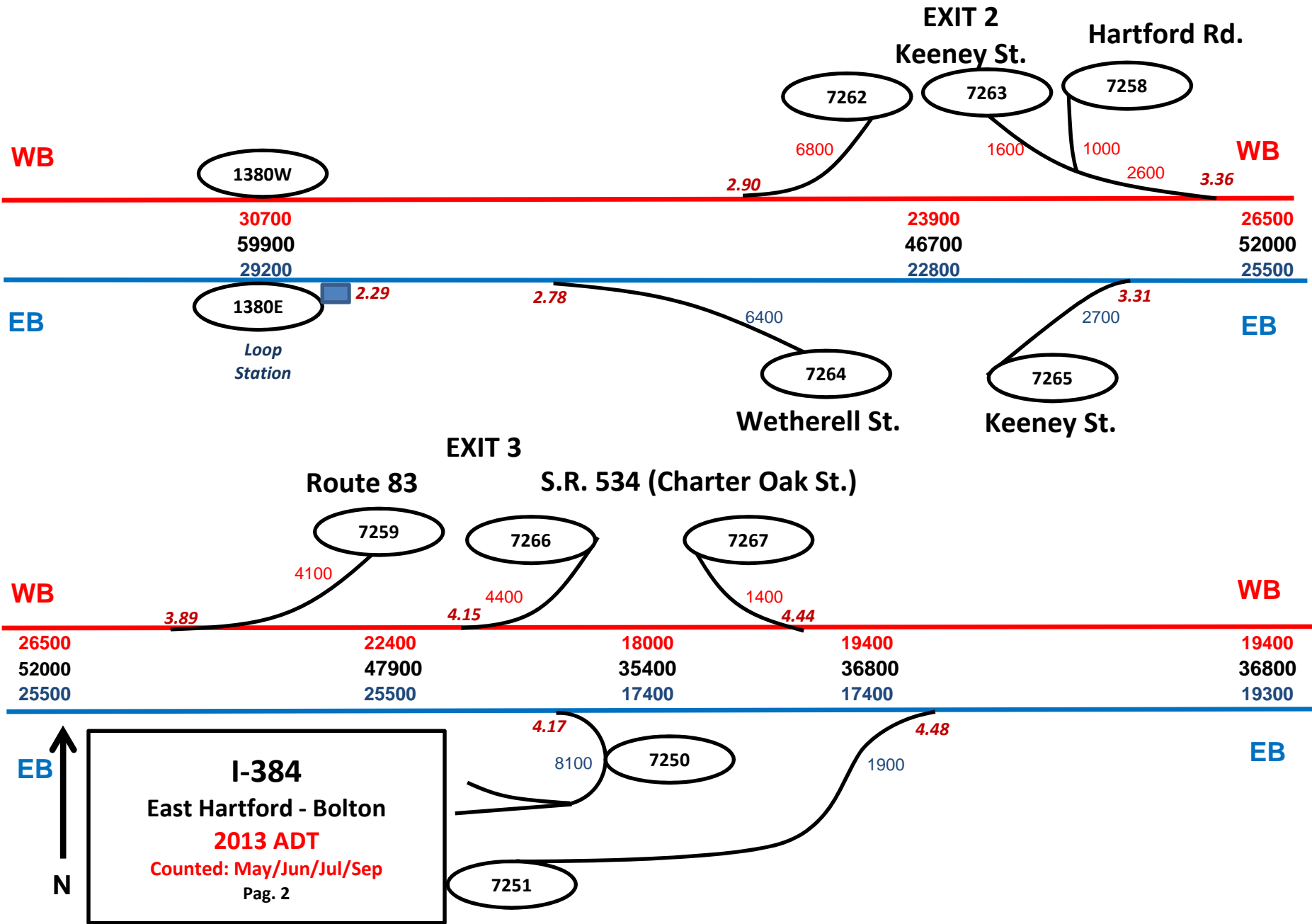
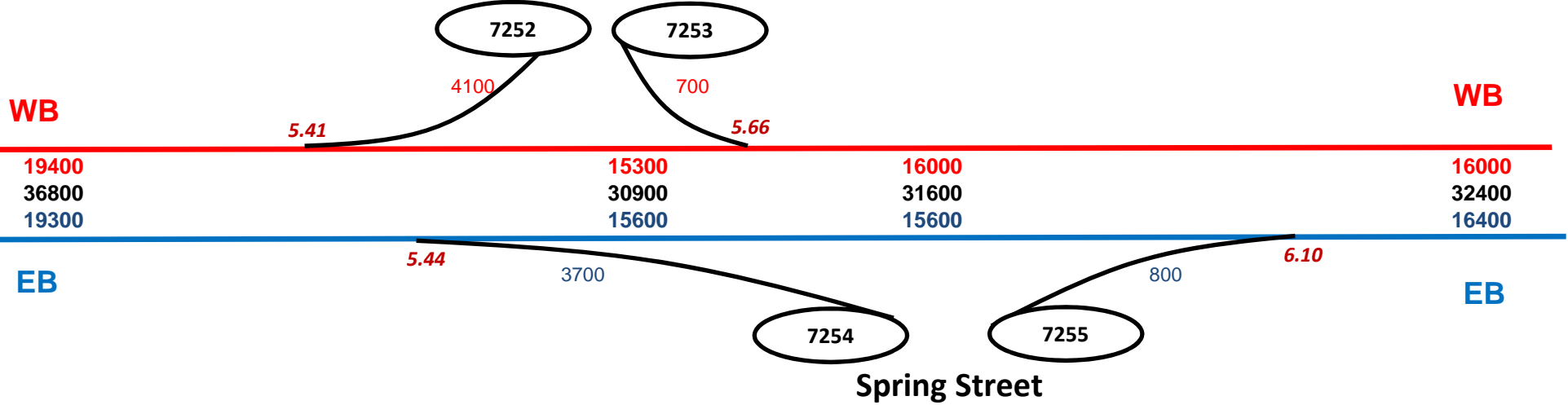


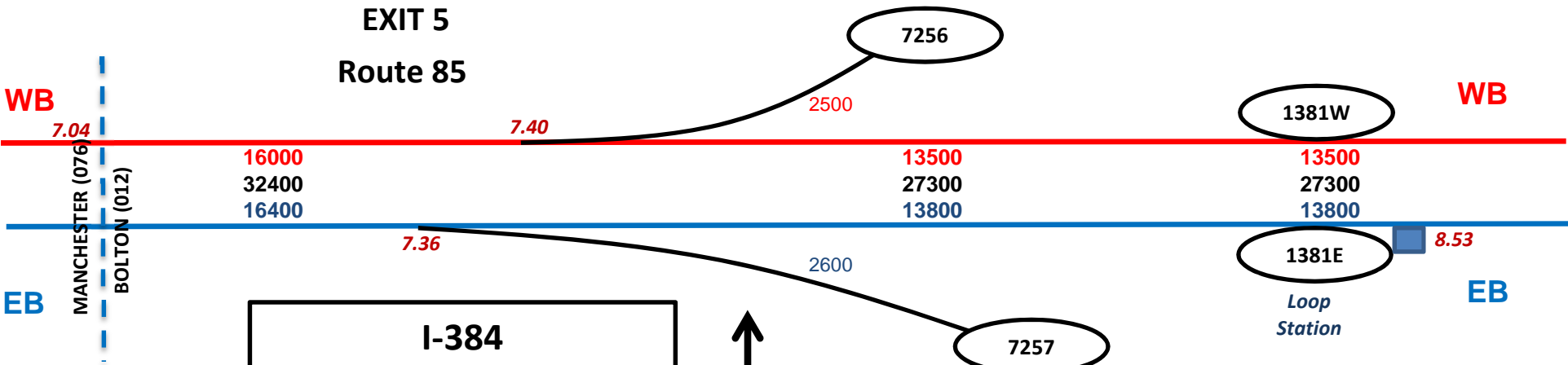
I-384
 East Hartford - Bolton
2013 ADT
 Counted: May/Jun/Jul/Sep
 Pag. 1



**EXIT 4
S.R 534 (Highland St.)**



**EXIT 5
Route 85**



MANCHESTER (076)
BOLTON (012)

I-384
East Hartford - Bolton
2013 ADT
Counted: May/Jun/Jul/Sep
Pag. 3



STATE OF CONNECTICUT
 DEPARTMENT OF TRANSPORTATION
 BUREAU OF POLICY AND PLANNING
 PLANNING INVENTORY AND DATA

TRAFFIC RECORDER DATA

TOWN OF EAST HARTFORD	ROUTE 384						DIRECTION E
EB ON RAMP FROM WB COLLECTOR DISTRIBUTOR	SUN	MON	TUE	WED	THU	FRI	SAT
DAY	0	0	09/03/2013	09/04/2013	0	0	0
DATE							
TYPE							
HOUR							
	2013 ADT = 10100		ACF = NA				

12A	0	0	0	110	0	0	0
01A	0	0	0	60	0	0	0
02A	0	0	0	33	0	0	0
03A	0	0	0	20	0	0	0
04A	0	0	40	0	0	0	0
05A	0	0	115	0	0	0	0
06A	0	0	270	0	0	0	0
07A	0	0	453	0	0	0	0
08A	0	0	546	0	0	0	0
09A	0	0	409	0	0	0	0
10A	0	0	397	0	0	0	0
11A	0	0	446	0	0	0	0
12P	0	0	538	0	0	0	0
01P	0	0	538	0	0	0	0
02P	0	0	689	0	0	0	0
03P	0	0	871	0	0	0	0
04P	0	0	1304	0	0	0	0
05P	0	0	1378	0	0	0	0
06P	0	0	909	0	0	0	0
07P	0	0	627	0	0	0	0
08P	0	0	519	0	0	0	0
09P	0	0	366	0	0	0	0
10P	0	0	222	0	0	0	0
11P	0	0	165	0	0	0	0
TOT	0	0	10802	223	0	0	0

STATE OF CONNECTICUT
DEPARTMENT OF TRANSPORTATION
BUREAU OF POLICY AND PLANNING
PLANNING INVENTORY AND DATA

TRAFFIC RECORDER DATA

TOWN OF EAST HARTFORD		ROUTE 384						DIRECTION E
WB CD TO SR 502 (SPENCER ST)		SUN	MON	TUE	WED	THU	FRI	SAT
DAY	DATE	0	0	09/03/2013	09/04/2013	09/05/2013	0	0
TYPE	HOUR	2013 ADT = 7000		ACF = NA				

12A		0	0	0	59	44	0	0
01A		0	0	0	24	20	0	0
02A		0	0	0	9	21	0	0
03A		0	0	0	18	15	0	0
04A		0	0	18	37	18	0	0
05A		0	0	69	80	0	0	0
06A		0	0	172	174	0	0	0
07A		0	0	452	446	0	0	0
08A		0	0	451	448	0	0	0
09A		0	0	467	421	0	0	0
10A		0	0	407	397	0	0	0
11A		0	0	356	355	0	0	0
12P		0	0	439	430	0	0	0
01P		0	0	453	435	0	0	0
02P		0	0	469	464	0	0	0
03P		0	0	622	623	0	0	0
04P		0	0	683	659	0	0	0
05P		0	0	745	722	0	0	0
06P		0	0	606	696	0	0	0
07P		0	0	412	413	0	0	0
08P		0	0	269	305	0	0	0
09P		0	0	229	214	0	0	0
10P		0	0	114	123	0	0	0
11P		0	0	98	85	0	0	0
TOT		0	0	7531	7637	118	0	0

STATE OF CONNECTICUT
DEPARTMENT OF TRANSPORTATION
BUREAU OF POLICY AND PLANNING
PLANNING INVENTORY AND DATA

TRAFFIC RECORDER DATA

TOWN OF EAST HARTFORD	ROUTE 384						DIRECTION E
EB OFF RAMP TO SR 502 (EXIT 1 SPENCER ST)	SUN	MON	TUE	WED	THU	FRI	SAT
DAY	0	0	09/03/2013	09/04/2013	09/05/2013	0	0
DATE	0	0	09/03/2013	09/04/2013	09/05/2013	0	0
TYPE							
HOUR							
	2013 ADT = 4800		ACF = NA				

12A	0	0	0	23	35	0	0
01A	0	0	0	14	24	0	0
02A	0	0	0	9	14	0	0
03A	0	0	0	10	7	0	0
04A	0	0	26	28	25	0	0
05A	0	0	31	45	0	0	0
06A	0	0	120	139	0	0	0
07A	0	0	311	296	0	0	0
08A	0	0	306	271	0	0	0
09A	0	0	320	291	0	0	0
10A	0	0	323	285	0	0	0
11A	0	0	263	284	0	0	0
12P	0	0	342	330	0	0	0
01P	0	0	362	305	0	0	0
02P	0	0	297	288	0	0	0
03P	0	0	449	448	0	0	0
04P	0	0	503	462	0	0	0
05P	0	0	470	491	0	0	0
06P	0	0	404	431	0	0	0
07P	0	0	240	241	0	0	0
08P	0	0	173	165	0	0	0
09P	0	0	137	141	0	0	0
10P	0	0	72	89	0	0	0
11P	0	0	41	50	0	0	0
TOT	0	0	5190	5136	105	0	0

STATE OF CONNECTICUT
 DEPARTMENT OF TRANSPORTATION
 BUREAU OF POLICY AND PLANNING
 PLANNING INVENTORY AND DATA

TRAFFIC RECORDER DATA

TOWN OF EAST HARTFORD	ROUTE 384						DIRECTION E
EB ON RAMP FROM I-84 EB	SUN	MON	TUE	WED	THU	FRI	SAT
DAY	0	0	09/03/2013	09/04/2013	0	0	0
DATE							
TYPE							
HOUR							
	2013 ADT = 20600		ACF = NA				

12A	0	0	0	192	0	0	0
01A	0	0	0	91	0	0	0
02A	0	0	0	59	0	0	0
03A	0	0	55	47	0	0	0
04A	0	0	93	107	0	0	0
05A	0	0	219	228	0	0	0
06A	0	0	557	0	0	0	0
07A	0	0	870	0	0	0	0
08A	0	0	925	0	0	0	0
09A	0	0	934	0	0	0	0
10A	0	0	925	0	0	0	0
11A	0	0	927	0	0	0	0
12P	0	0	1104	0	0	0	0
01P	0	0	1122	0	0	0	0
02P	0	0	1244	0	0	0	0
03P	0	0	2019	0	0	0	0
04P	0	0	2414	0	0	0	0
05P	0	0	2620	0	0	0	0
06P	0	0	1672	0	0	0	0
07P	0	0	1061	0	0	0	0
08P	0	0	809	0	0	0	0
09P	0	0	656	0	0	0	0
10P	0	0	455	0	0	0	0
11P	0	0	255	0	0	0	0
TOT	0	0	20936	724	0	0	0

STATE OF CONNECTICUT
DEPARTMENT OF TRANSPORTATION
BUREAU OF POLICY AND PLANNING
PLANNING INVENTORY AND DATA

TRAFFIC RECORDER DATA

TOWN OF EAST HARTFORD		ROUTE 384						DIRECTION W
WB OFF RAMP TO I-84 WB		SUN	MON	TUE	WED	THU	FRI	SAT
DAY	DATE	0	0	09/03/2013	09/04/2013	09/05/2013	0	0
TYPE	HOUR	2013 ADT = 21000		ACF = NA				

12A		0	0	0	103	109	0	0
01A		0	0	0	62	78	0	0
02A		0	0	0	51	56	0	0
03A		0	0	0	73	86	0	0
04A		0	0	0	190	192	0	0
05A		0	0	0	646	651	0	0
06A		0	0	1904	1907	0	0	0
07A		0	0	3206	3199	0	0	0
08A		0	0	2502	2510	0	0	0
09A		0	0	1352	1358	0	0	0
10A		0	0	1052	1033	0	0	0
11A		0	0	1008	1019	0	0	0
12P		0	0	1001	1014	0	0	0
01P		0	0	1005	999	0	0	0
02P		0	0	1100	1108	0	0	0
03P		0	0	1106	1109	0	0	0
04P		0	0	1100	1105	0	0	0
05P		0	0	1042	1033	0	0	0
06P		0	0	912	908	0	0	0
07P		0	0	608	607	0	0	0
08P		0	0	620	611	0	0	0
09P		0	0	522	525	0	0	0
10P		0	0	317	331	0	0	0
11P		0	0	206	196	0	0	0
TOT		0	0	20563	21697	1172	0	0

STATE OF CONNECTICUT
DEPARTMENT OF TRANSPORTATION
BUREAU OF POLICY AND PLANNING
PLANNING INVENTORY AND DATA

TRAFFIC RECORDER DATA

TOWN OF EAST HARTFORD	ROUTE 84							DIRECTION E
EB HOV OFF RAMP TO I-384 EB HOV LANE	SUN	MON	TUE	WED	THU	FRI	SAT	
DAY	0	0	0	05/29/2013	05/30/2013	05/31/2013	0	
DATE	0	0	0	05/29/2013	05/30/2013	05/31/2013	0	
TYPE								
HOUR								
	2013 ADT = 600		ACF = NA					

12A	0	0	0	0	0	2	0	
01A	0	0	0	0	0	2	0	
02A	0	0	0	0	0	1	0	
03A	0	0	0	0	0	0	0	
04A	0	0	0	0	0	1	0	
05A	0	0	0	0	4	2	0	
06A	0	0	0	0	7	12	0	
07A	0	0	0	10	5	0	0	
08A	0	0	0	13	17	0	0	
09A	0	0	0	11	5	0	0	
10A	0	0	0	14	13	0	0	
11A	0	0	0	25	15	0	0	
12P	0	0	0	23	26	0	0	
01P	0	0	0	32	24	0	0	
02P	0	0	0	26	31	0	0	
03P	0	0	0	82	84	0	0	
04P	0	0	0	123	124	0	0	
05P	0	0	0	118	113	0	0	
06P	0	0	0	52	57	0	0	
07P	0	0	0	32	37	0	0	
08P	0	0	0	34	34	0	0	
09P	0	0	0	23	25	0	0	
10P	0	0	0	11	11	0	0	
11P	0	0	0	2	8	0	0	
TOT	0	0	0	631	640	20	0	

STATE OF CONNECTICUT
DEPARTMENT OF TRANSPORTATION
BUREAU OF POLICY AND PLANNING
PLANNING INVENTORY AND DATA

TRAFFIC RECORDER DATA

TOWN OF EAST HARTFORD	ROUTE 84							DIRECTION W
WB HOV ON RAMP FROM I-384 HOV LANE	SUN	MON	TUE	WED	THU	FRI	SAT	
DAY	0	0	0	05/29/2013	05/30/2013	05/31/2013	0	
DATE	0	0	0	05/29/2013	05/30/2013	05/31/2013	0	
TYPE								
HOUR								
	2013 ADT = 1100		ACF = NA					

12A	0	0	0	0	2	1	0	
01A	0	0	0	0	0	0	0	
02A	0	0	0	0	2	2	0	
03A	0	0	0	0	0	2	0	
04A	0	0	0	0	1	3	0	
05A	0	0	0	0	13	21	0	
06A	0	0	0	0	102	103	0	
07A	0	0	0	0	327	0	0	
08A	0	0	0	237	225	0	0	
09A	0	0	0	49	57	0	0	
10A	0	0	0	30	37	0	0	
11A	0	0	0	29	27	0	0	
12P	0	0	0	31	47	0	0	
01P	0	0	0	38	40	0	0	
02P	0	0	0	34	36	0	0	
03P	0	0	0	56	56	0	0	
04P	0	0	0	59	66	0	0	
05P	0	0	0	64	71	0	0	
06P	0	0	0	45	42	0	0	
07P	0	0	0	31	26	0	0	
08P	0	0	0	13	18	0	0	
09P	0	0	0	19	12	0	0	
10P	0	0	0	8	13	0	0	
11P	0	0	0	6	4	0	0	
TOT	0	0	0	749	1224	132	0	

STATE OF CONNECTICUT
DEPARTMENT OF TRANSPORTATION
BUREAU OF POLICY AND PLANNING
PLANNING INVENTORY AND DATA

TRAFFIC RECORDER DATA

TOWN OF EAST HARTFORD	ROUTE 384						DIRECTION E
EB ON RAMP FROM WB COLLECTOR DISTRIBUTOR	SUN	MON	TUE	WED	THU	FRI	SAT
DAY	0	0	06/22/2010	06/23/2010	0	0	0
DATE							
TYPE							
HOUR							
	2010 ADT = 10000		ACF = NA				

12A	0	0	0	110	0	0	0
01A	0	0	0	61	0	0	0
02A	0	0	0	37	0	0	0
03A	0	0	0	18	0	0	0
04A	0	0	32	0	0	0	0
05A	0	0	83	0	0	0	0
06A	0	0	260	0	0	0	0
07A	0	0	420	0	0	0	0
08A	0	0	472	0	0	0	0
09A	0	0	411	0	0	0	0
10A	0	0	372	0	0	0	0
11A	0	0	411	0	0	0	0
12P	0	0	544	0	0	0	0
01P	0	0	584	0	0	0	0
02P	0	0	696	0	0	0	0
03P	0	0	917	0	0	0	0
04P	0	0	1306	0	0	0	0
05P	0	0	1400	0	0	0	0
06P	0	0	843	0	0	0	0
07P	0	0	646	0	0	0	0
08P	0	0	560	0	0	0	0
09P	0	0	525	0	0	0	0
10P	0	0	253	0	0	0	0
11P	0	0	183	0	0	0	0
TOT	0	0	10918	226	0	0	0

STATE OF CONNECTICUT
DEPARTMENT OF TRANSPORTATION
BUREAU OF POLICY AND PLANNING
PLANNING INVENTORY AND DATA

TRAFFIC RECORDER DATA

TOWN OF EAST HARTFORD		ROUTE 384						DIRECTION E
WB CD TO SR 502 (SPENCER ST)		SUN	MON	TUE	WED	THU	FRI	SAT
DAY	DATE	0	0	06/22/2010	06/23/2010	0	0	0
TYPE	HOUR	2010 ADT = 6600		ACF = NA		*****		
12A		0	0	0	50	0	0	0
01A		0	0	0	24	0	0	0
02A		0	0	0	21	0	0	0
03A		0	0	0	10	0	0	0
04A		0	0	21	0	0	0	0
05A		0	0	67	0	0	0	0
06A		0	0	167	0	0	0	0
07A		0	0	427	0	0	0	0
08A		0	0	434	0	0	0	0
09A		0	0	330	0	0	0	0
10A		0	0	269	0	0	0	0
11A		0	0	386	0	0	0	0
12P		0	0	421	0	0	0	0
01P		0	0	411	0	0	0	0
02P		0	0	456	0	0	0	0
03P		0	0	529	0	0	0	0
04P		0	0	671	0	0	0	0
05P		0	0	799	0	0	0	0
06P		0	0	550	0	0	0	0
07P		0	0	391	0	0	0	0
08P		0	0	354	0	0	0	0
09P		0	0	299	0	0	0	0
10P		0	0	159	0	0	0	0
11P		0	0	87	0	0	0	0
TOT		0	0	7228	105	0	0	0

STATE OF CONNECTICUT
DEPARTMENT OF TRANSPORTATION
BUREAU OF POLICY AND PLANNING
PLANNING INVENTORY AND DATA

TRAFFIC RECORDER DATA

TOWN OF EAST HARTFORD	ROUTE 384						DIRECTION E
EB OFF RAMP TO SR 502 (EXIT 1 SPENCER ST)	SUN	MON	TUE	WED	THU	FRI	SAT
DAY	0	06/21/2010	06/22/2010	0	0	0	0
DATE							
TYPE							
HOUR							
	2010 ADT = 3900		ACF = NA				

12A	0	0	49	0	0	0	0
01A	0	0	40	0	0	0	0
02A	0	0	15	0	0	0	0
03A	0	10	0	0	0	0	0
04A	0	13	0	0	0	0	0
05A	0	44	0	0	0	0	0
06A	0	91	0	0	0	0	0
07A	0	162	0	0	0	0	0
08A	0	174	0	0	0	0	0
09A	0	178	0	0	0	0	0
10A	0	186	0	0	0	0	0
11A	0	221	0	0	0	0	0
12P	0	261	0	0	0	0	0
01P	0	239	0	0	0	0	0
02P	0	257	0	0	0	0	0
03P	0	405	0	0	0	0	0
04P	0	407	0	0	0	0	0
05P	0	485	0	0	0	0	0
06P	0	303	0	0	0	0	0
07P	0	215	0	0	0	0	0
08P	0	192	0	0	0	0	0
09P	0	205	0	0	0	0	0
10P	0	104	0	0	0	0	0
11P	0	84	0	0	0	0	0
TOT	0	4236	104	0	0	0	0

STATE OF CONNECTICUT
 DEPARTMENT OF TRANSPORTATION
 BUREAU OF POLICY AND PLANNING
 PLANNING INVENTORY AND DATA

TRAFFIC RECORDER DATA

TOWN OF EAST HARTFORD	ROUTE 384							DIRECTION E
EB ON RAMP FROM I-84 EB	SUN	MON	TUE	WED	THU	FRI	SAT	
DAY	0	0	06/29/2010	06/30/2010	0	0	0	
DATE	0	0	06/29/2010	06/30/2010	0	0	0	
TYPE								
HOUR								
	2010 ADT = 19200		ACF = NA					

12A	0	0	0	226	0	0	0	
01A	0	0	0	116	0	0	0	
02A	0	0	0	80	0	0	0	
03A	0	0	0	63	0	0	0	
04A	0	0	0	72	0	0	0	
05A	0	0	164	0	0	0	0	
06A	0	0	518	0	0	0	0	
07A	0	0	722	0	0	0	0	
08A	0	0	840	0	0	0	0	
09A	0	0	796	0	0	0	0	
10A	0	0	812	0	0	0	0	
11A	0	0	975	0	0	0	0	
12P	0	0	1028	0	0	0	0	
01P	0	0	1038	0	0	0	0	
02P	0	0	1222	0	0	0	0	
03P	0	0	1960	0	0	0	0	
04P	0	0	2430	0	0	0	0	
05P	0	0	2512	0	0	0	0	
06P	0	0	1488	0	0	0	0	
07P	0	0	1051	0	0	0	0	
08P	0	0	870	0	0	0	0	
09P	0	0	776	0	0	0	0	
10P	0	0	547	0	0	0	0	
11P	0	0	378	0	0	0	0	
TOT	0	0	20127	557	0	0	0	

STATE OF CONNECTICUT
 DEPARTMENT OF TRANSPORTATION
 BUREAU OF POLICY AND PLANNING
 PLANNING INVENTORY AND DATA

TRAFFIC RECORDER DATA

TOWN OF EAST HARTFORD	ROUTE 384							DIRECTION W
WB OFF RAMP TO I-84 WB	SUN	MON	TUE	WED	THU	FRI	SAT	
DAY	0	08/02/2010	08/03/2010	0	0	0	0	
DATE								
TYPE								
HOUR								
	2010 ADT = 20400		ACF = NA					

12A	0	0	177	0	0	0	0	
01A	0	0	92	0	0	0	0	
02A	0	0	63	0	0	0	0	
03A	0	0	82	0	0	0	0	
04A	0	206	208	0	0	0	0	
05A	0	689	0	0	0	0	0	
06A	0	1960	0	0	0	0	0	
07A	0	3019	0	0	0	0	0	
08A	0	2459	0	0	0	0	0	
09A	0	1355	0	0	0	0	0	
10A	0	1066	0	0	0	0	0	
11A	0	1026	0	0	0	0	0	
12P	0	992	0	0	0	0	0	
01P	0	1071	0	0	0	0	0	
02P	0	1097	0	0	0	0	0	
03P	0	1134	0	0	0	0	0	
04P	0	1112	0	0	0	0	0	
05P	0	1081	0	0	0	0	0	
06P	0	906	0	0	0	0	0	
07P	0	704	0	0	0	0	0	
08P	0	638	0	0	0	0	0	
09P	0	587	0	0	0	0	0	
10P	0	430	0	0	0	0	0	
11P	0	265	0	0	0	0	0	
TOT	0	21797	622	0	0	0	0	

STATE OF CONNECTICUT
DEPARTMENT OF TRANSPORTATION
BUREAU OF POLICY AND PLANNING
PLANNING INVENTORY AND DATA

TRAFFIC RECORDER DATA

TOWN OF EAST HARTFORD	ROUTE 84						DIRECTION E
EB HOV OFF RAMP TO I-384 EB HOV LANE	SUN	MON	TUE	WED	THU	FRI	SAT
DAY	0	0	06/22/2010	06/23/2010	0	0	0
DATE	0	0	06/22/2010	06/23/2010	0	0	0
TYPE							
HOUR							
	2010 ADT = 600		ACF = NA				

12A	0	0	0	2	0	0	0
01A	0	0	0	1	0	0	0
02A	0	0	0	0	0	0	0
03A	0	0	0	0	0	0	0
04A	0	0	0	1	0	0	0
05A	0	0	1	0	0	0	0
06A	0	0	6	0	0	0	0
07A	0	0	5	0	0	0	0
08A	0	0	21	0	0	0	0
09A	0	0	18	0	0	0	0
10A	0	0	12	0	0	0	0
11A	0	0	15	0	0	0	0
12P	0	0	29	0	0	0	0
01P	0	0	29	0	0	0	0
02P	0	0	27	0	0	0	0
03P	0	0	72	0	0	0	0
04P	0	0	118	0	0	0	0
05P	0	0	122	0	0	0	0
06P	0	0	60	0	0	0	0
07P	0	0	30	0	0	0	0
08P	0	0	20	0	0	0	0
09P	0	0	29	0	0	0	0
10P	0	0	20	0	0	0	0
11P	0	0	15	0	0	0	0
TOT	0	0	649	4	0	0	0

STATE OF CONNECTICUT
DEPARTMENT OF TRANSPORTATION
BUREAU OF POLICY AND PLANNING
PLANNING INVENTORY AND DATA

TRAFFIC RECORDER DATA

TOWN OF EAST HARTFORD	ROUTE 84						DIRECTION E	
EB HOV OFF RAMP TO I-384 EB HOV LANE	SUN	MON	TUE	WED	THU	FRI	SAT	
DAY	0	0	0	0	0	09/10/2010	09/11/2010	
DATE								
TYPE								
HOUR								
	2010 ADT = 800		ACF = NA					

12A	0	0	0	0	0	0	9	
01A	0	0	0	0	0	0	8	
02A	0	0	0	0	0	0	4	
03A	0	0	0	0	0	0	4	
04A	0	0	0	0	0	4	2	
05A	0	0	0	0	0	1	2	
06A	0	0	0	0	0	4	3	
07A	0	0	0	0	0	12	3	
08A	0	0	0	0	0	12	14	
09A	0	0	0	0	0	11	13	
10A	0	0	0	0	0	13	42	
11A	0	0	0	0	0	16	39	
12P	0	0	0	0	0	28	48	
01P	0	0	0	0	0	41	37	
02P	0	0	0	0	0	49	40	
03P	0	0	0	0	0	100	54	
04P	0	0	0	0	0	136	58	
05P	0	0	0	0	0	207	49	
06P	0	0	0	0	0	59	30	
07P	0	0	0	0	0	34	28	
08P	0	0	0	0	0	28	41	
09P	0	0	0	0	0	35	36	
10P	0	0	0	0	0	18	35	
11P	0	0	0	0	0	10	15	
TOT	0	0	0	0	0	818	614	

STATE OF CONNECTICUT
DEPARTMENT OF TRANSPORTATION
BUREAU OF POLICY AND PLANNING
PLANNING INVENTORY AND DATA

TRAFFIC RECORDER DATA

TOWN OF EAST HARTFORD	ROUTE 84							DIRECTION E
EB HOV OFF RAMP TO I-384 EB HOV LANE	SUN	MON	TUE	WED	THU	FRI	SAT	
DAY	09/12/2010	09/13/2010	09/14/2010	09/15/2010	09/16/2010	09/17/2010	09/18/2010	
DATE								
TYPE								
HOUR								
	2010 ADT = 650		ACF = NA					

12A	10	3	2	3	5	9	11	
01A	6	0	0	0	3	3	5	
02A	6	0	1	3	2	0	5	
03A	2	1	0	0	1	1	5	
04A	2	0	3	1	0	2	2	
05A	3	4	4	3	1	3	2	
06A	2	8	5	5	9	6	1	
07A	2	13	15	12	15	10	8	
08A	4	11	20	14	16	6	10	
09A	13	14	11	8	18	20	26	
10A	11	19	11	9	13	16	24	
11A	27	20	18	16	12	25	33	
12P	31	15	27	21	26	29	31	
01P	56	30	31	17	34	44	44	
02P	34	35	41	34	42	42	32	
03P	33	74	82	88	79	98	55	
04P	41	106	133	130	134	132	52	
05P	43	117	181	165	202	161	49	
06P	35	37	47	54	77	95	46	
07P	39	33	31	33	34	41	52	
08P	29	25	26	38	34	26	25	
09P	16	16	15	32	21	31	25	
10P	7	5	12	12	10	25	25	
11P	2	3	7	4	13	22	23	
TOT	454	589	723	702	801	847	591	

STATE OF CONNECTICUT
DEPARTMENT OF TRANSPORTATION
BUREAU OF POLICY AND PLANNING
PLANNING INVENTORY AND DATA

TRAFFIC RECORDER DATA

TOWN OF EAST HARTFORD		ROUTE 84						DIRECTION E	
EB HOV OFF RAMP TO I-384 EB HOV LANE		SUN	MON	TUE	WED	THU	FRI	SAT	
DAY	DATE	09/19/2010	09/20/2010	0	0	0	0	0	
TYPE	HOUR	2010 ADT = 500		ACF = NA					

12A		13	5	0	0	0	0	0	
01A		10	2	0	0	0	0	0	
02A		6	1	0	0	0	0	0	
03A		2	0	0	0	0	0	0	
04A		2	1	0	0	0	0	0	
05A		1	0	0	0	0	0	0	
06A		3	0	0	0	0	0	0	
07A		7	0	0	0	0	0	0	
08A		10	0	0	0	0	0	0	
09A		14	0	0	0	0	0	0	
10A		16	0	0	0	0	0	0	
11A		27	0	0	0	0	0	0	
12P		29	0	0	0	0	0	0	
01P		55	0	0	0	0	0	0	
02P		33	0	0	0	0	0	0	
03P		50	0	0	0	0	0	0	
04P		47	0	0	0	0	0	0	
05P		46	0	0	0	0	0	0	
06P		47	0	0	0	0	0	0	
07P		41	0	0	0	0	0	0	
08P		32	0	0	0	0	0	0	
09P		8	0	0	0	0	0	0	
10P		9	0	0	0	0	0	0	
11P		8	0	0	0	0	0	0	
TOT		516	9	0	0	0	0	0	

STATE OF CONNECTICUT
DEPARTMENT OF TRANSPORTATION
BUREAU OF POLICY AND PLANNING
PLANNING INVENTORY AND DATA

TRAFFIC RECORDER DATA

TOWN OF EAST HARTFORD	ROUTE 84						DIRECTION W
WB HOV ON RAMP FROM I-384 HOV LANE	SUN	MON	TUE	WED	THU	FRI	SAT
DAY	0	0	06/29/2010	06/30/2010	0	0	0
DATE							
TYPE							
HOUR							
	2010 ADT = 1000		ACF = NA				

12A	0	0	0	5	0	0	0
01A	0	0	0	3	0	0	0
02A	0	0	0	0	0	0	0
03A	0	0	0	1	0	0	0
04A	0	0	2	0	0	0	0
05A	0	0	15	0	0	0	0
06A	0	0	93	0	0	0	0
07A	0	0	233	0	0	0	0
08A	0	0	184	0	0	0	0
09A	0	0	62	0	0	0	0
10A	0	0	33	0	0	0	0
11A	0	0	25	0	0	0	0
12P	0	0	40	0	0	0	0
01P	0	0	40	0	0	0	0
02P	0	0	38	0	0	0	0
03P	0	0	30	0	0	0	0
04P	0	0	64	0	0	0	0
05P	0	0	65	0	0	0	0
06P	0	0	47	0	0	0	0
07P	0	0	21	0	0	0	0
08P	0	0	14	0	0	0	0
09P	0	0	27	0	0	0	0
10P	0	0	12	0	0	0	0
11P	0	0	9	0	0	0	0
TOT	0	0	1054	9	0	0	0

STATE OF CONNECTICUT
DEPARTMENT OF TRANSPORTATION
BUREAU OF POLICY AND PLANNING
PLANNING INVENTORY AND DATA

TRAFFIC RECORDER DATA

TOWN OF EAST HARTFORD	ROUTE 84						DIRECTION W	
WB HOV ON RAMP FROM I-384 HOV LANE	SUN	MON	TUE	WED	THU	FRI	SAT	
DAY								
DATE	0	0	0	0	0	09/10/2010	09/11/2010	
TYPE								
HOUR								
	2010 ADT = 1100		ACF = NA					

12A	0	0	0	0	0	0	7	
01A	0	0	0	0	0	0	3	
02A	0	0	0	0	0	0	4	
03A	0	0	0	0	0	0	1	
04A	0	0	0	0	0	7	0	
05A	0	0	0	0	0	14	7	
06A	0	0	0	0	0	96	24	
07A	0	0	0	0	0	273	29	
08A	0	0	0	0	0	148	56	
09A	0	0	0	0	0	60	43	
10A	0	0	0	0	0	22	63	
11A	0	0	0	0	0	28	83	
12P	0	0	0	0	0	25	58	
01P	0	0	0	0	0	30	55	
02P	0	0	0	0	0	55	56	
03P	0	0	0	0	0	57	54	
04P	0	0	0	0	0	68	50	
05P	0	0	0	0	0	72	64	
06P	0	0	0	0	0	77	59	
07P	0	0	0	0	0	41	39	
08P	0	0	0	0	0	24	24	
09P	0	0	0	0	0	27	32	
10P	0	0	0	0	0	25	25	
11P	0	0	0	0	0	15	21	
TOT	0	0	0	0	0	1164	857	

STATE OF CONNECTICUT
DEPARTMENT OF TRANSPORTATION
BUREAU OF POLICY AND PLANNING
PLANNING INVENTORY AND DATA

TRAFFIC RECORDER DATA

TOWN OF EAST HARTFORD

ROUTE 84

DIRECTION W

WB HOV ON RAMP FROM I-384 HOV LANE

DAY	SUN	MON	TUE	WED	THU	FRI	SAT
DATE	09/12/2010	09/13/2010	09/14/2010	09/15/2010	09/16/2010	09/17/2010	09/18/2010
TYPE							
HOUR							

2010 ADT = 1000

ACF = NA

12A	12	1	1	2	2	3	1
01A	3	0	0	0	0	0	2
02A	1	1	1	0	0	1	1
03A	3	0	1	0	3	0	0
04A	1	0	1	2	3	2	1
05A	2	14	13	22	16	12	1
06A	15	76	82	81	93	75	13
07A	14	251	267	257	269	249	28
08A	14	451	181	188	194	199	37
09A	37	95	48	59	73	77	46
10A	53	36	28	28	27	36	52
11A	49	22	23	20	18	30	60
12P	67	25	21	24	28	42	63
01P	57	37	37	35	33	43	64
02P	60	39	44	33	38	64	73
03P	52	48	55	51	59	68	64
04P	58	48	54	52	58	71	49
05P	54	19	62	58	69	78	60
06P	31	40	42	57	53	79	51
07P	30	21	22	23	34	38	50
08P	28	16	12	17	7	26	30
09P	12	9	13	14	19	27	27
10P	8	11	9	10	6	17	24
11P	3	8	5	9	1	8	21
TOT	664	1268	1022	1042	1103	1245	818

STATE OF CONNECTICUT
DEPARTMENT OF TRANSPORTATION
BUREAU OF POLICY AND PLANNING
PLANNING INVENTORY AND DATA

TRAFFIC RECORDER DATA

TOWN OF EAST HARTFORD		ROUTE 84						DIRECTION W	
WB HOV ON RAMP FROM I-384 HOV LANE		SUN	MON	TUE	WED	THU	FRI	SAT	
DAY	DATE	09/19/2010	09/20/2010	0	0	0	0	0	
TYPE	HOUR	2010 ADT = 750		ACF = NA					

12A		10	1	0	0	0	0	0	
01A		4	1	0	0	0	0	0	
02A		5	1	0	0	0	0	0	
03A		2	1	0	0	0	0	0	
04A		1	0	0	0	0	0	0	
05A		1	0	0	0	0	0	0	
06A		9	0	0	0	0	0	0	
07A		13	0	0	0	0	0	0	
08A		21	0	0	0	0	0	0	
09A		50	0	0	0	0	0	0	
10A		50	0	0	0	0	0	0	
11A		65	0	0	0	0	0	0	
12P		63	0	0	0	0	0	0	
01P		60	0	0	0	0	0	0	
02P		58	0	0	0	0	0	0	
03P		60	0	0	0	0	0	0	
04P		54	0	0	0	0	0	0	
05P		53	0	0	0	0	0	0	
06P		44	0	0	0	0	0	0	
07P		39	0	0	0	0	0	0	
08P		29	0	0	0	0	0	0	
09P		16	0	0	0	0	0	0	
10P		11	0	0	0	0	0	0	
11P		7	0	0	0	0	0	0	
TOT		725	4	0	0	0	0	0	

STATE OF CONNECTICUT
 DEPARTMENT OF TRANSPORTATION
 BUREAU OF POLICY AND PLANNING
 PLANNING INVENTORY AND DATA

TRAFFIC RECORDER DATA

TOWN OF EAST HARTFORD	ROUTE 384						DIRECTION E
EB ON RAMP FROM WB COLLECTOR DISTRIBUTOR	SUN	MON	TUE	WED	THU	FRI	SAT
DAY							
DATE	0	0	0	06/06/2007	06/07/2007	0	0
TYPE							
HOUR							
	2007 ADT = 10600		ACF = NA				

12A	0	0	0	0	120	0	0
01A	0	0	0	0	62	0	0
02A	0	0	0	0	32	0	0
03A	0	0	0	20	0	0	0
04A	0	0	0	36	0	0	0
05A	0	0	0	127	0	0	0
06A	0	0	0	316	0	0	0
07A	0	0	0	504	0	0	0
08A	0	0	0	480	0	0	0
09A	0	0	0	433	0	0	0
10A	0	0	0	430	0	0	0
11A	0	0	0	463	0	0	0
12P	0	0	0	499	0	0	0
01P	0	0	0	596	0	0	0
02P	0	0	0	793	0	0	0
03P	0	0	0	1050	0	0	0
04P	0	0	0	1322	0	0	0
05P	0	0	0	1466	0	0	0
06P	0	0	0	919	0	0	0
07P	0	0	0	628	0	0	0
08P	0	0	0	631	0	0	0
09P	0	0	0	519	0	0	0
10P	0	0	0	328	0	0	0
11P	0	0	0	179	0	0	0
TOT	0	0	0	11739	214	0	0

STATE OF CONNECTICUT
DEPARTMENT OF TRANSPORTATION
BUREAU OF POLICY AND PLANNING
PLANNING INVENTORY AND DATA

TRAFFIC RECORDER DATA

TOWN OF EAST HARTFORD		ROUTE 384						DIRECTION E
WB CD TO SR 502 (SPENCER ST)		SUN	MON	TUE	WED	THU	FRI	SAT
DAY	DATE	0	0	0	06/06/2007	06/07/2007	0	0
TYPE	HOUR	2007 ADT = 6800		ACF = NA		*****		
12A		0	0	0	0	48	0	0
01A		0	0	0	0	20	0	0
02A		0	0	0	0	21	0	0
03A		0	0	0	16	0	0	0
04A		0	0	0	15	0	0	0
05A		0	0	0	57	0	0	0
06A		0	0	0	250	0	0	0
07A		0	0	0	502	0	0	0
08A		0	0	0	514	0	0	0
09A		0	0	0	276	0	0	0
10A		0	0	0	260	0	0	0
11A		0	0	0	330	0	0	0
12P		0	0	0	371	0	0	0
01P		0	0	0	388	0	0	0
02P		0	0	0	491	0	0	0
03P		0	0	0	555	0	0	0
04P		0	0	0	696	0	0	0
05P		0	0	0	796	0	0	0
06P		0	0	0	632	0	0	0
07P		0	0	0	397	0	0	0
08P		0	0	0	399	0	0	0
09P		0	0	0	328	0	0	0
10P		0	0	0	161	0	0	0
11P		0	0	0	109	0	0	0
TOT		0	0	0	7543	89	0	0

STATE OF CONNECTICUT
 DEPARTMENT OF TRANSPORTATION
 BUREAU OF POLICY AND PLANNING
 PLANNING INVENTORY AND DATA

TRAFFIC RECORDER DATA

TOWN OF EAST HARTFORD	ROUTE 384							DIRECTION E
EB OFF RAMP TO SR 502 (EXIT 1 SPENCER ST)	SUN	MON	TUE	WED	THU	FRI	SAT	
DAY	0	0	0	06/06/2007	06/07/2007	0	0	
DATE								
TYPE								
HOUR								
	2007 ADT = 4000		ACF = NA					

12A	0	0	0	0	40	0	0	
01A	0	0	0	0	35	0	0	
02A	0	0	0	0	18	0	0	
03A	0	0	0	8	0	0	0	
04A	0	0	0	18	0	0	0	
05A	0	0	0	59	0	0	0	
06A	0	0	0	138	0	0	0	
07A	0	0	0	157	0	0	0	
08A	0	0	0	213	0	0	0	
09A	0	0	0	159	0	0	0	
10A	0	0	0	185	0	0	0	
11A	0	0	0	237	0	0	0	
12P	0	0	0	264	0	0	0	
01P	0	0	0	236	0	0	0	
02P	0	0	0	300	0	0	0	
03P	0	0	0	373	0	0	0	
04P	0	0	0	460	0	0	0	
05P	0	0	0	493	0	0	0	
06P	0	0	0	334	0	0	0	
07P	0	0	0	196	0	0	0	
08P	0	0	0	190	0	0	0	
09P	0	0	0	176	0	0	0	
10P	0	0	0	114	0	0	0	
11P	0	0	0	69	0	0	0	
TOT	0	0	0	4379	93	0	0	

STATE OF CONNECTICUT
DEPARTMENT OF TRANSPORTATION
BUREAU OF POLICY AND PLANNING
PLANNING INVENTORY AND DATA

TRAFFIC RECORDER DATA

TOWN OF EAST HARTFORD	ROUTE 384							DIRECTION E
EB ON RAMP FROM I-84 EB	SUN	MON	TUE	WED	THU	FRI	SAT	
DAY	0	0	0	06/27/2007	06/28/2007	0	0	
DATE	0	0	0	06/27/2007	06/28/2007	0	0	
TYPE								
HOUR								
	2007 ADT = 19800		ACF = NA					

12A	0	0	0	0	247	0	0	
01A	0	0	0	0	138	0	0	
02A	0	0	0	0	95	0	0	
03A	0	0	0	0	75	0	0	
04A	0	0	0	98	0	0	0	
05A	0	0	0	200	0	0	0	
06A	0	0	0	550	0	0	0	
07A	0	0	0	757	0	0	0	
08A	0	0	0	876	0	0	0	
09A	0	0	0	810	0	0	0	
10A	0	0	0	848	0	0	0	
11A	0	0	0	998	0	0	0	
12P	0	0	0	1080	0	0	0	
01P	0	0	0	1063	0	0	0	
02P	0	0	0	1255	0	0	0	
03P	0	0	0	1983	0	0	0	
04P	0	0	0	2499	0	0	0	
05P	0	0	0	2575	0	0	0	
06P	0	0	0	1524	0	0	0	
07P	0	0	0	1098	0	0	0	
08P	0	0	0	935	0	0	0	
09P	0	0	0	818	0	0	0	
10P	0	0	0	576	0	0	0	
11P	0	0	0	403	0	0	0	
TOT	0	0	0	20946	555	0	0	

STATE OF CONNECTICUT
 DEPARTMENT OF TRANSPORTATION
 BUREAU OF POLICY AND PLANNING
 PLANNING INVENTORY AND DATA

TRAFFIC RECORDER DATA

TOWN OF EAST HARTFORD	ROUTE 384							DIRECTION W
WB OFF RAMP TO I-84 WB	SUN	MON	TUE	WED	THU	FRI	SAT	
DAY	0	0	0	06/27/2007	06/28/2007	0	0	
DATE	0	0	0	06/27/2007	06/28/2007	0	0	
TYPE								
HOUR								
	2007 ADT = 20900		ACF = NA					

12A	0	0	0	0	156	0	0	
01A	0	0	0	0	62	0	0	
02A	0	0	0	0	72	0	0	
03A	0	0	0	0	101	0	0	
04A	0	0	0	188	0	0	0	
05A	0	0	0	742	0	0	0	
06A	0	0	0	2004	0	0	0	
07A	0	0	0	3254	0	0	0	
08A	0	0	0	2542	0	0	0	
09A	0	0	0	1464	0	0	0	
10A	0	0	0	1080	0	0	0	
11A	0	0	0	1099	0	0	0	
12P	0	0	0	1068	0	0	0	
01P	0	0	0	1070	0	0	0	
02P	0	0	0	1113	0	0	0	
03P	0	0	0	1142	0	0	0	
04P	0	0	0	1052	0	0	0	
05P	0	0	0	1062	0	0	0	
06P	0	0	0	839	0	0	0	
07P	0	0	0	690	0	0	0	
08P	0	0	0	674	0	0	0	
09P	0	0	0	602	0	0	0	
10P	0	0	0	399	0	0	0	
11P	0	0	0	285	0	0	0	
TOT	0	0	0	22369	391	0	0	

STATE OF CONNECTICUT
DEPARTMENT OF TRANSPORTATION
BUREAU OF POLICY AND PLANNING
PLANNING INVENTORY AND DATA

TRAFFIC RECORDER DATA

TOWN OF EAST HARTFORD	ROUTE 84							DIRECTION E
EB HOV OFF RAMP TO I-384 EB HOV LANE	SUN	MON	TUE	WED	THU	FRI	SAT	
DAY	0	07/09/2007	07/10/2007	0	0	0	0	
DATE								
TYPE								
HOUR								
	2007 ADT = 600		ACF = NA					

12A	0	0	2	0	0	0	0	
01A	0	0	2	0	0	0	0	
02A	0	0	2	0	0	0	0	
03A	0	0	1	0	0	0	0	
04A	0	0	0	0	0	0	0	
05A	0	2	2	0	0	0	0	
06A	0	6	0	0	0	0	0	
07A	0	8	0	0	0	0	0	
08A	0	13	0	0	0	0	0	
09A	0	9	0	0	0	0	0	
10A	0	14	0	0	0	0	0	
11A	0	13	0	0	0	0	0	
12P	0	30	0	0	0	0	0	
01P	0	26	0	0	0	0	0	
02P	0	31	0	0	0	0	0	
03P	0	69	0	0	0	0	0	
04P	0	131	0	0	0	0	0	
05P	0	160	0	0	0	0	0	
06P	0	46	0	0	0	0	0	
07P	0	25	0	0	0	0	0	
08P	0	26	0	0	0	0	0	
09P	0	22	0	0	0	0	0	
10P	0	14	0	0	0	0	0	
11P	0	7	0	0	0	0	0	
TOT	0	652	9	0	0	0	0	

STATE OF CONNECTICUT
DEPARTMENT OF TRANSPORTATION
BUREAU OF POLICY AND PLANNING
PLANNING INVENTORY AND DATA

TRAFFIC RECORDER DATA

TOWN OF EAST HARTFORD	ROUTE 84							DIRECTION W
WB HOV ON RAMP FROM I-384 HOV LANE	SUN	MON	TUE	WED	THU	FRI	SAT	
DAY	0	0	0	06/27/2007	06/28/2007	0	0	
DATE								
TYPE								
HOUR								
	2007 ADT = 1000		ACF = NA					

12A	0	0	0	0	3	0	0	
01A	0	0	0	0	1	0	0	
02A	0	0	0	0	0	0	0	
03A	0	0	0	0	0	0	0	
04A	0	0	0	0	5	0	0	
05A	0	0	0	20	0	0	0	
06A	0	0	0	93	0	0	0	
07A	0	0	0	237	0	0	0	
08A	0	0	0	199	0	0	0	
09A	0	0	0	59	0	0	0	
10A	0	0	0	38	0	0	0	
11A	0	0	0	29	0	0	0	
12P	0	0	0	38	0	0	0	
01P	0	0	0	26	0	0	0	
02P	0	0	0	38	0	0	0	
03P	0	0	0	43	0	0	0	
04P	0	0	0	44	0	0	0	
05P	0	0	0	53	0	0	0	
06P	0	0	0	46	0	0	0	
07P	0	0	0	31	0	0	0	
08P	0	0	0	27	0	0	0	
09P	0	0	0	14	0	0	0	
10P	0	0	0	13	0	0	0	
11P	0	0	0	4	0	0	0	
TOT	0	0	0	1052	9	0	0	

STATE OF CONNECTICUT
DEPARTMENT OF TRANSPORTATION
BUREAU OF POLICY AND PLANNING
PLANNING INVENTORY AND DATA

TRAFFIC RECORDER DATA

TOWN OF MANCHESTER	ROUTE 384							DIRECTION E
BETWEEN EXITS 1 AND 2	SUN	MON	TUE	WED	THU	FRI	SAT	
DAY	0	07/01/2013	07/02/2013	07/03/2013	0	0	0	
DATE								
TYPE								
HOUR								
	2013 ADT = 29200		ACF = NA					

12A	0	0	359	340	0	0	0	
01A	0	0	176	188	0	0	0	
02A	0	0	104	108	0	0	0	
03A	0	0	80	91	0	0	0	
04A	0	0	120	125	0	0	0	
05A	0	268	270	0	0	0	0	
06A	0	675	678	0	0	0	0	
07A	0	1330	1344	0	0	0	0	
08A	0	1353	1369	0	0	0	0	
09A	0	1264	1306	0	0	0	0	
10A	0	1163	1198	0	0	0	0	
11A	0	1369	1344	0	0	0	0	
12P	0	1403	1420	0	0	0	0	
01P	0	1519	1490	0	0	0	0	
02P	0	1994	1978	0	0	0	0	
03P	0	3056	3068	0	0	0	0	
04P	0	3502	3467	0	0	0	0	
05P	0	4010	3973	0	0	0	0	
06P	0	2459	2464	0	0	0	0	
07P	0	1564	1548	0	0	0	0	
08P	0	1473	1448	0	0	0	0	
09P	0	1202	1199	0	0	0	0	
10P	0	749	802	0	0	0	0	
11P	0	539	558	0	0	0	0	
TOT	0	30892	31763	852	0	0	0	

STATE OF CONNECTICUT
DEPARTMENT OF TRANSPORTATION
BUREAU OF POLICY AND PLANNING
PLANNING INVENTORY AND DATA

TRAFFIC RECORDER DATA

TOWN OF MANCHESTER	ROUTE 384						DIRECTION W
BETWEEN EXITS 1 AND 2	SUN	MON	TUE	WED	THU	FRI	SAT
DAY	0	0	09/03/2013	09/04/2013	09/05/2013	0	0
DATE							
TYPE							
HOUR							
	2013 ADT = 30700		ACF = NA				

12A	0	0	0	142	138	0	0
01A	0	0	0	81	98	0	0
02A	0	0	0	72	76	0	0
03A	0	0	0	87	101	0	0
04A	0	0	0	253	274	0	0
05A	0	0	0	963	986	0	0
06A	0	0	0	2783	2775	0	0
07A	0	0	4929	4939	0	0	0
08A	0	0	3620	3658	0	0	0
09A	0	0	1928	1907	0	0	0
10A	0	0	1490	1507	0	0	0
11A	0	0	1401	1402	0	0	0
12P	0	0	1402	1404	0	0	0
01P	0	0	1439	1431	0	0	0
02P	0	0	1499	1481	0	0	0
03P	0	0	1757	1765	0	0	0
04P	0	0	1837	1821	0	0	0
05P	0	0	1727	1721	0	0	0
06P	0	0	1387	1377	0	0	0
07P	0	0	1028	1037	0	0	0
08P	0	0	696	696	0	0	0
09P	0	0	544	538	0	0	0
10P	0	0	332	343	0	0	0
11P	0	0	280	278	0	0	0
TOT	0	0	27296	31686	4448	0	0

STATE OF CONNECTICUT
DEPARTMENT OF TRANSPORTATION
BUREAU OF POLICY AND PLANNING
PLANNING INVENTORY AND DATA

TRAFFIC RECORDER DATA

TOWN OF MANCHESTER	ROUTE 384							DIRECTION E
EB OFF RAMP TO ROUTE 83 (EXIT 3)	SUN	MON	TUE	WED	THU	FRI	SAT	
DAY	0	06/24/2013	06/25/2013	0	0	0	0	
DATE								
TYPE								
HOUR								
	2013 ADT = 8100		ACF = NA					

12A	0	0	90	0	0	0	0	
01A	0	0	51	0	0	0	0	
02A	0	0	30	0	0	0	0	
03A	0	0	18	0	0	0	0	
04A	0	20	0	0	0	0	0	
05A	0	60	0	0	0	0	0	
06A	0	200	0	0	0	0	0	
07A	0	440	0	0	0	0	0	
08A	0	459	0	0	0	0	0	
09A	0	374	0	0	0	0	0	
10A	0	339	0	0	0	0	0	
11A	0	428	0	0	0	0	0	
12P	0	456	0	0	0	0	0	
01P	0	480	0	0	0	0	0	
02P	0	574	0	0	0	0	0	
03P	0	715	0	0	0	0	0	
04P	0	901	0	0	0	0	0	
05P	0	1093	0	0	0	0	0	
06P	0	729	0	0	0	0	0	
07P	0	403	0	0	0	0	0	
08P	0	360	0	0	0	0	0	
09P	0	340	0	0	0	0	0	
10P	0	240	0	0	0	0	0	
11P	0	170	0	0	0	0	0	
TOT	0	8781	189	0	0	0	0	

STATE OF CONNECTICUT
DEPARTMENT OF TRANSPORTATION
BUREAU OF POLICY AND PLANNING
PLANNING INVENTORY AND DATA

TRAFFIC RECORDER DATA

TOWN OF MANCHESTER	ROUTE 384						DIRECTION E
EB ON RAMP FROM ROUTE 83 (SOUTH MAIN ST)	SUN	MON	TUE	WED	THU	FRI	SAT
DAY	0	0	06/25/2013	06/26/2013	06/27/2013	0	0
DATE	0	0	06/25/2013	06/26/2013	06/27/2013	0	0
TYPE							
HOUR							
	2013 ADT = 1900		ACF = NA				

12A	0	0	0	17	19	0	0
01A	0	0	0	13	9	0	0
02A	0	0	0	5	4	0	0
03A	0	0	0	5	5	0	0
04A	0	0	0	12	11	0	0
05A	0	0	0	26	21	0	0
06A	0	0	0	61	60	0	0
07A	0	0	0	79	77	0	0
08A	0	0	101	94	88	0	0
09A	0	0	97	112	0	0	0
10A	0	0	98	98	0	0	0
11A	0	0	105	107	0	0	0
12P	0	0	138	139	0	0	0
01P	0	0	128	139	0	0	0
02P	0	0	126	126	0	0	0
03P	0	0	161	161	0	0	0
04P	0	0	237	214	0	0	0
05P	0	0	213	211	0	0	0
06P	0	0	123	133	0	0	0
07P	0	0	79	110	0	0	0
08P	0	0	82	83	0	0	0
09P	0	0	67	68	0	0	0
10P	0	0	46	44	0	0	0
11P	0	0	39	32	0	0	0
TOT	0	0	1840	2089	294	0	0

STATE OF CONNECTICUT
DEPARTMENT OF TRANSPORTATION
BUREAU OF POLICY AND PLANNING
PLANNING INVENTORY AND DATA

TRAFFIC RECORDER DATA

TOWN OF MANCHESTER	ROUTE 384						DIRECTION W	
WB ON RAMP FROM SR 534 (HIGHLAND ST)	SUN	MON	TUE	WED	THU	FRI	SAT	
DAY	0	0	06/25/2013	06/26/2013	06/27/2013	0	0	
DATE								
TYPE								
HOUR								
	2013 ADT = 4100		ACF = NA					

12A	0	0	0	6	7	0	0	
01A	0	0	0	4	7	0	0	
02A	0	0	0	4	5	0	0	
03A	0	0	0	4	11	0	0	
04A	0	0	0	41	38	0	0	
05A	0	0	0	161	147	0	0	
06A	0	0	0	438	429	0	0	
07A	0	0	0	749	755	0	0	
08A	0	0	558	500	494	0	0	
09A	0	0	300	280	294	0	0	
10A	0	0	228	221	0	0	0	
11A	0	0	214	231	0	0	0	
12P	0	0	190	224	0	0	0	
01P	0	0	241	219	0	0	0	
02P	0	0	216	204	0	0	0	
03P	0	0	223	196	0	0	0	
04P	0	0	236	225	0	0	0	
05P	0	0	259	220	0	0	0	
06P	0	0	172	178	0	0	0	
07P	0	0	127	122	0	0	0	
08P	0	0	88	82	0	0	0	
09P	0	0	72	78	0	0	0	
10P	0	0	37	37	0	0	0	
11P	0	0	19	22	0	0	0	
TOT	0	0	3180	4446	2187	0	0	

STATE OF CONNECTICUT
DEPARTMENT OF TRANSPORTATION
BUREAU OF POLICY AND PLANNING
PLANNING INVENTORY AND DATA

TRAFFIC RECORDER DATA

TOWN OF MANCHESTER	ROUTE 384						DIRECTION W
WB OFF RAMP TO SR 534 (X4 HIGHLAND ST)	SUN	MON	TUE	WED	THU	FRI	SAT
DAY	0	0	06/25/2013	06/26/2013	06/27/2013	0	0
DATE	0	0	06/25/2013	06/26/2013	06/27/2013	0	0
TYPE							
HOUR							
	2013 ADT = 700		ACF = NA				

12A	0	0	0	7	5	0	0
01A	0	0	0	1	1	0	0
02A	0	0	0	2	1	0	0
03A	0	0	0	0	0	0	0
04A	0	0	0	2	2	0	0
05A	0	0	0	9	5	0	0
06A	0	0	0	37	29	0	0
07A	0	0	0	50	48	0	0
08A	0	0	50	51	62	0	0
09A	0	0	40	36	0	0	0
10A	0	0	38	32	0	0	0
11A	0	0	40	47	0	0	0
12P	0	0	39	59	0	0	0
01P	0	0	48	43	0	0	0
02P	0	0	35	54	0	0	0
03P	0	0	67	58	0	0	0
04P	0	0	86	65	0	0	0
05P	0	0	63	67	0	0	0
06P	0	0	51	49	0	0	0
07P	0	0	30	41	0	0	0
08P	0	0	30	32	0	0	0
09P	0	0	23	13	0	0	0
10P	0	0	15	12	0	0	0
11P	0	0	8	3	0	0	0
TOT	0	0	663	770	153	0	0

STATE OF CONNECTICUT
DEPARTMENT OF TRANSPORTATION
BUREAU OF POLICY AND PLANNING
PLANNING INVENTORY AND DATA

TRAFFIC RECORDER DATA

TOWN OF MANCHESTER		ROUTE 384						DIRECTION E
EB OFF RAMP TO SPRING STREET (EXIT 4)		SUN	MON	TUE	WED	THU	FRI	SAT
DAY	DATE	0	07/01/2013	07/02/2013	0	0	0	0
TYPE	HOUR	2013 ADT = 3700		ACF = NA				

12A		0	0	36	0	0	0	0
01A		0	0	15	0	0	0	0
02A		0	0	6	0	0	0	0
03A		0	0	4	0	0	0	0
04A		0	0	5	0	0	0	0
05A		0	0	16	0	0	0	0
06A		0	53	50	0	0	0	0
07A		0	115	123	0	0	0	0
08A		0	181	155	0	0	0	0
09A		0	144	130	0	0	0	0
10A		0	146	134	0	0	0	0
11A		0	172	199	0	0	0	0
12P		0	198	206	0	0	0	0
01P		0	211	220	0	0	0	0
02P		0	203	160	0	0	0	0
03P		0	385	0	0	0	0	0
04P		0	483	0	0	0	0	0
05P		0	618	0	0	0	0	0
06P		0	359	0	0	0	0	0
07P		0	239	0	0	0	0	0
08P		0	197	0	0	0	0	0
09P		0	141	0	0	0	0	0
10P		0	77	0	0	0	0	0
11P		0	54	0	0	0	0	0
TOT		0	3976	1459	0	0	0	0

STATE OF CONNECTICUT
DEPARTMENT OF TRANSPORTATION
BUREAU OF POLICY AND PLANNING
PLANNING INVENTORY AND DATA

TRAFFIC RECORDER DATA

TOWN OF MANCHESTER	ROUTE 384							DIRECTION E
EB ON RAMP FROM SPRING STREET	SUN	MON	TUE	WED	THU	FRI	SAT	
DAY	0	07/01/2013	07/02/2013	07/03/2013	0	0	0	
DATE								
TYPE								
HOUR								
	2013 ADT = 800		ACF = NA					

12A	0	0	1	4	0	0	0	
01A	0	0	2	2	0	0	0	
02A	0	0	0	0	0	0	0	
03A	0	0	0	0	0	0	0	
04A	0	0	1	0	0	0	0	
05A	0	0	13	11	0	0	0	
06A	0	31	29	0	0	0	0	
07A	0	47	48	0	0	0	0	
08A	0	35	37	0	0	0	0	
09A	0	36	38	0	0	0	0	
10A	0	36	35	0	0	0	0	
11A	0	44	47	0	0	0	0	
12P	0	46	47	0	0	0	0	
01P	0	58	52	0	0	0	0	
02P	0	57	63	0	0	0	0	
03P	0	72	67	0	0	0	0	
04P	0	95	97	0	0	0	0	
05P	0	111	112	0	0	0	0	
06P	0	61	60	0	0	0	0	
07P	0	38	38	0	0	0	0	
08P	0	32	38	0	0	0	0	
09P	0	25	24	0	0	0	0	
10P	0	15	13	0	0	0	0	
11P	0	5	7	0	0	0	0	
TOT	0	844	869	17	0	0	0	

STATE OF CONNECTICUT
DEPARTMENT OF TRANSPORTATION
BUREAU OF POLICY AND PLANNING
PLANNING INVENTORY AND DATA

TRAFFIC RECORDER DATA

TOWN OF MANCHESTER	ROUTE 384						DIRECTION W
WB OFF RAMP TO HARTFORD ROAD (EXIT 2)	SUN	MON	TUE	WED	THU	FRI	SAT
DAY	0	0	06/25/2013	06/26/2013	06/27/2013	0	0
DATE	0	0	06/25/2013	06/26/2013	06/27/2013	0	0
TYPE							
HOUR							
	2013 ADT = 1000		ACF = NA				

12A	0	0	0	0	4	0	0
01A	0	0	0	5	5	0	0
02A	0	0	0	1	2	0	0
03A	0	0	0	1	4	0	0
04A	0	0	0	14	15	0	0
05A	0	0	0	46	50	0	0
06A	0	0	0	92	90	0	0
07A	0	0	0	135	118	0	0
08A	0	0	116	99	111	0	0
09A	0	0	70	61	75	0	0
10A	0	0	50	56	0	0	0
11A	0	0	44	47	0	0	0
12P	0	0	55	58	0	0	0
01P	0	0	62	51	0	0	0
02P	0	0	66	59	0	0	0
03P	0	0	58	47	0	0	0
04P	0	0	66	77	0	0	0
05P	0	0	72	69	0	0	0
06P	0	0	48	38	0	0	0
07P	0	0	35	44	0	0	0
08P	0	0	30	29	0	0	0
09P	0	0	28	19	0	0	0
10P	0	0	10	8	0	0	0
11P	0	0	5	8	0	0	0
TOT	0	0	815	1064	474	0	0

STATE OF CONNECTICUT
DEPARTMENT OF TRANSPORTATION
BUREAU OF POLICY AND PLANNING
PLANNING INVENTORY AND DATA

TRAFFIC RECORDER DATA

TOWN OF MANCHESTER	ROUTE 384						DIRECTION W
WB ON RAMP FROM RTE 83 SB (SOUTH MAIN ST)	SUN	MON	TUE	WED	THU	FRI	SAT
DAY	0	07/01/2013	07/02/2013	07/03/2013	0	0	0
DATE							
TYPE							
HOUR							
	2013 ADT = 4100	ACF = NA					

12A	0	0	51	42	0	0	0
01A	0	0	15	15	0	0	0
02A	0	0	8	19	0	0	0
03A	0	0	14	15	0	0	0
04A	0	0	35	26	0	0	0
05A	0	0	83	103	0	0	0
06A	0	206	207	0	0	0	0
07A	0	435	432	0	0	0	0
08A	0	367	365	0	0	0	0
09A	0	282	288	0	0	0	0
10A	0	262	261	0	0	0	0
11A	0	249	247	0	0	0	0
12P	0	278	279	0	0	0	0
01P	0	267	260	0	0	0	0
02P	0	252	252	0	0	0	0
03P	0	323	311	0	0	0	0
04P	0	334	335	0	0	0	0
05P	0	293	300	0	0	0	0
06P	0	192	206	0	0	0	0
07P	0	179	174	0	0	0	0
08P	0	121	133	0	0	0	0
09P	0	120	128	0	0	0	0
10P	0	97	106	0	0	0	0
11P	0	56	63	0	0	0	0
TOT	0	4313	4553	220	0	0	0

STATE OF CONNECTICUT
DEPARTMENT OF TRANSPORTATION
BUREAU OF POLICY AND PLANNING
PLANNING INVENTORY AND DATA

TRAFFIC RECORDER DATA

TOWN OF MANCHESTER	ROUTE 384						DIRECTION W
WB OFF RAMP TO SR 502 (EXIT 1 SPENCER ST)	SUN	MON	TUE	WED	THU	FRI	SAT
DAY	0	0	09/03/2013	09/04/2013	09/05/2013	0	0
DATE							
TYPE							
HOUR							
	2013 ADT = 3000		ACF = NA				

12A	0	0	0	13	11	0	0
01A	0	0	0	4	5	0	0
02A	0	0	0	5	5	0	0
03A	0	0	0	4	2	0	0
04A	0	0	0	17	14	0	0
05A	0	0	45	35	0	0	0
06A	0	0	153	162	0	0	0
07A	0	0	336	339	0	0	0
08A	0	0	270	264	0	0	0
09A	0	0	216	176	0	0	0
10A	0	0	170	168	0	0	0
11A	0	0	183	182	0	0	0
12P	0	0	179	165	0	0	0
01P	0	0	180	158	0	0	0
02P	0	0	196	180	0	0	0
03P	0	0	218	205	0	0	0
04P	0	0	226	232	0	0	0
05P	0	0	272	222	0	0	0
06P	0	0	234	219	0	0	0
07P	0	0	146	122	0	0	0
08P	0	0	93	103	0	0	0
09P	0	0	77	66	0	0	0
10P	0	0	44	44	0	0	0
11P	0	0	28	25	0	0	0
TOT	0	0	3266	3110	37	0	0

STATE OF CONNECTICUT
DEPARTMENT OF TRANSPORTATION
BUREAU OF POLICY AND PLANNING
PLANNING INVENTORY AND DATA

TRAFFIC RECORDER DATA

TOWN OF MANCHESTER	ROUTE 384						DIRECTION E
EB ON RAMP FROM SR 502 (SPENCER ST)	SUN	MON	TUE	WED	THU	FRI	SAT
DAY	0	0	09/03/2013	09/04/2013	09/05/2013	0	0
DATE							
TYPE							
HOUR							
	2013 ADT = 2700		ACF = NA				

12A	0	0	0	14	11	0	0
01A	0	0	0	3	3	0	0
02A	0	0	0	8	5	0	0
03A	0	0	0	3	4	0	0
04A	0	0	8	6	8	0	0
05A	0	0	22	23	0	0	0
06A	0	0	73	82	0	0	0
07A	0	0	115	132	0	0	0
08A	0	0	164	142	0	0	0
09A	0	0	114	118	0	0	0
10A	0	0	141	124	0	0	0
11A	0	0	149	135	0	0	0
12P	0	0	181	177	0	0	0
01P	0	0	176	166	0	0	0
02P	0	0	209	208	0	0	0
03P	0	0	289	286	0	0	0
04P	0	0	282	296	0	0	0
05P	0	0	336	278	0	0	0
06P	0	0	209	194	0	0	0
07P	0	0	194	186	0	0	0
08P	0	0	127	159	0	0	0
09P	0	0	113	115	0	0	0
10P	0	0	57	55	0	0	0
11P	0	0	23	26	0	0	0
TOT	0	0	2982	2936	31	0	0

STATE OF CONNECTICUT
DEPARTMENT OF TRANSPORTATION
BUREAU OF POLICY AND PLANNING
PLANNING INVENTORY AND DATA

TRAFFIC RECORDER DATA

TOWN OF MANCHESTER	ROUTE 384						DIRECTION W
WB ON RAMP FROM KEENEY STREET	SUN	MON	TUE	WED	THU	FRI	SAT
DAY	0	07/01/2013	07/02/2013	07/03/2013	0	0	0
DATE							
TYPE							
HOUR							
	2013 ADT = 6800		ACF = NA				

12A	0	0	45	53	0	0	0
01A	0	0	16	21	0	0	0
02A	0	0	22	24	0	0	0
03A	0	0	27	28	0	0	0
04A	0	0	63	76	0	0	0
05A	0	0	234	222	0	0	0
06A	0	609	584	0	0	0	0
07A	0	883	852	0	0	0	0
08A	0	786	796	0	0	0	0
09A	0	481	449	0	0	0	0
10A	0	333	376	0	0	0	0
11A	0	362	392	0	0	0	0
12P	0	353	381	0	0	0	0
01P	0	346	400	0	0	0	0
02P	0	398	404	0	0	0	0
03P	0	355	439	0	0	0	0
04P	0	408	457	0	0	0	0
05P	0	384	399	0	0	0	0
06P	0	321	391	0	0	0	0
07P	0	272	304	0	0	0	0
08P	0	195	241	0	0	0	0
09P	0	136	198	0	0	0	0
10P	0	120	168	0	0	0	0
11P	0	77	109	0	0	0	0
TOT	0	6819	7747	424	0	0	0

STATE OF CONNECTICUT
DEPARTMENT OF TRANSPORTATION
BUREAU OF POLICY AND PLANNING
PLANNING INVENTORY AND DATA

TRAFFIC RECORDER DATA

TOWN OF MANCHESTER	ROUTE 384						DIRECTION W	
WB OFF RAMP TO KEENEY STREET (EXIT 2)	SUN	MON	TUE	WED	THU	FRI	SAT	
DAY			06/25/2013	06/26/2013	06/27/2013			
DATE	0	0				0	0	
TYPE								
HOUR								
	2013 ADT = 1600		ACF = NA					

12A	0	0	0	12	11	0	0	
01A	0	0	0	6	8	0	0	
02A	0	0	0	3	2	0	0	
03A	0	0	0	3	4	0	0	
04A	0	0	0	12	10	0	0	
05A	0	0	0	35	37	0	0	
06A	0	0	0	112	114	0	0	
07A	0	0	0	129	134	0	0	
08A	0	0	157	156	164	0	0	
09A	0	0	128	134	138	0	0	
10A	0	0	85	85	0	0	0	
11A	0	0	111	112	0	0	0	
12P	0	0	115	107	0	0	0	
01P	0	0	92	88	0	0	0	
02P	0	0	113	114	0	0	0	
03P	0	0	102	103	0	0	0	
04P	0	0	132	130	0	0	0	
05P	0	0	103	102	0	0	0	
06P	0	0	100	98	0	0	0	
07P	0	0	59	66	0	0	0	
08P	0	0	70	70	0	0	0	
09P	0	0	49	45	0	0	0	
10P	0	0	32	38	0	0	0	
11P	0	0	15	13	0	0	0	
TOT	0	0	1463	1773	622	0	0	

STATE OF CONNECTICUT
DEPARTMENT OF TRANSPORTATION
BUREAU OF POLICY AND PLANNING
PLANNING INVENTORY AND DATA

TRAFFIC RECORDER DATA

TOWN OF MANCHESTER	ROUTE 384						DIRECTION E
EB OFF RAMP TO WETHERELL ST (EXIT 2)	SUN	MON	TUE	WED	THU	FRI	SAT
DAY	0	06/24/2013	06/25/2013	06/26/2013	0	0	0
DATE							
TYPE							
HOUR							
	2013 ADT = 6400	ACF = NA					

12A	0	0	71	101	0	0	0
01A	0	0	52	51	0	0	0
02A	0	0	15	28	0	0	0
03A	0	0	20	18	0	0	0
04A	0	0	53	51	0	0	0
05A	0	0	76	77	0	0	0
06A	0	0	172	183	0	0	0
07A	0	0	292	274	0	0	0
08A	0	303	306	273	0	0	0
09A	0	284	295	273	0	0	0
10A	0	256	262	308	0	0	0
11A	0	314	313	0	0	0	0
12P	0	328	357	0	0	0	0
01P	0	367	363	0	0	0	0
02P	0	418	428	0	0	0	0
03P	0	581	594	0	0	0	0
04P	0	728	674	0	0	0	0
05P	0	855	850	0	0	0	0
06P	0	550	618	0	0	0	0
07P	0	396	385	0	0	0	0
08P	0	323	323	0	0	0	0
09P	0	244	303	0	0	0	0
10P	0	177	209	0	0	0	0
11P	0	129	159	0	0	0	0
TOT	0	6253	7190	1637	0	0	0

STATE OF CONNECTICUT
DEPARTMENT OF TRANSPORTATION
BUREAU OF POLICY AND PLANNING
PLANNING INVENTORY AND DATA

TRAFFIC RECORDER DATA

TOWN OF MANCHESTER	ROUTE 384							DIRECTION E
EB ON RAMP FROM KEENEY STREET	SUN	MON	TUE	WED	THU	FRI	SAT	
DAY	0	06/24/2013	06/25/2013	06/26/2013	0	0	0	
DATE								
TYPE								
HOUR								
	2013 ADT = 2700		ACF = NA					

12A	0	0	15	14	0	0	0	
01A	0	0	10	8	0	0	0	
02A	0	0	3	6	0	0	0	
03A	0	0	2	0	0	0	0	
04A	0	0	10	7	0	0	0	
05A	0	0	22	20	0	0	0	
06A	0	0	84	76	0	0	0	
07A	0	0	118	117	0	0	0	
08A	0	123	125	112	0	0	0	
09A	0	145	145	105	0	0	0	
10A	0	142	143	0	0	0	0	
11A	0	153	152	0	0	0	0	
12P	0	170	173	0	0	0	0	
01P	0	167	174	0	0	0	0	
02P	0	199	192	0	0	0	0	
03P	0	266	271	0	0	0	0	
04P	0	360	358	0	0	0	0	
05P	0	328	321	0	0	0	0	
06P	0	233	236	0	0	0	0	
07P	0	140	143	0	0	0	0	
08P	0	128	130	0	0	0	0	
09P	0	95	92	0	0	0	0	
10P	0	55	60	0	0	0	0	
11P	0	38	30	0	0	0	0	
TOT	0	2742	3009	465	0	0	0	

STATE OF CONNECTICUT
DEPARTMENT OF TRANSPORTATION
BUREAU OF POLICY AND PLANNING
PLANNING INVENTORY AND DATA

TRAFFIC RECORDER DATA

TOWN OF MANCHESTER	ROUTE 384						DIRECTION W
WB ON RAMP FROM SR 534 (CHARTER OAK ST)	SUN	MON	TUE	WED	THU	FRI	SAT
DAY	07/01/2013	07/02/2013	07/03/2013				
DATE	0				0	0	0
TYPE							
HOUR							
	2013 ADT = 4400		ACF = NA				

12A	0	0	31	25	0	0	0
01A	0	0	10	13	0	0	0
02A	0	0	13	10	0	0	0
03A	0	0	12	20	0	0	0
04A	0	0	40	45	0	0	0
05A	0	0	155	139	0	0	0
06A	0	419	414	0	0	0	0
07A	0	717	727	0	0	0	0
08A	0	520	520	0	0	0	0
09A	0	290	295	0	0	0	0
10A	0	247	243	0	0	0	0
11A	0	193	184	0	0	0	0
12P	0	239	233	0	0	0	0
01P	0	233	233	0	0	0	0
02P	0	247	249	0	0	0	0
03P	0	281	290	0	0	0	0
04P	0	237	240	0	0	0	0
05P	0	218	221	0	0	0	0
06P	0	215	216	0	0	0	0
07P	0	146	152	0	0	0	0
08P	0	147	146	0	0	0	0
09P	0	76	79	0	0	0	0
10P	0	102	111	0	0	0	0
11P	0	48	55	0	0	0	0
TOT	0	4575	4869	252	0	0	0

STATE OF CONNECTICUT
DEPARTMENT OF TRANSPORTATION
BUREAU OF POLICY AND PLANNING
PLANNING INVENTORY AND DATA

TRAFFIC RECORDER DATA

TOWN OF MANCHESTER	ROUTE 384						DIRECTION W
WB OFF RAMP TO SR 534 (X3 CHARTER OAK ST)	SUN	MON	TUE	WED	THU	FRI	SAT
DAY	0	07/01/2013	07/02/2013	07/03/2013	0	0	0
DATE							
TYPE							
HOUR							
	2013 ADT = 1400	ACF = NA					

12A	0	0	7	5	0	0	0
01A	0	0	4	5	0	0	0
02A	0	0	10	4	0	0	0
03A	0	0	2	5	0	0	0
04A	0	0	8	9	0	0	0
05A	0	0	19	14	0	0	0
06A	0	70	73	0	0	0	0
07A	0	130	127	0	0	0	0
08A	0	120	153	0	0	0	0
09A	0	124	122	0	0	0	0
10A	0	99	83	0	0	0	0
11A	0	79	84	0	0	0	0
12P	0	108	90	0	0	0	0
01P	0	107	108	0	0	0	0
02P	0	83	82	0	0	0	0
03P	0	86	116	0	0	0	0
04P	0	106	116	0	0	0	0
05P	0	113	131	0	0	0	0
06P	0	83	95	0	0	0	0
07P	0	50	50	0	0	0	0
08P	0	54	40	0	0	0	0
09P	0	22	46	0	0	0	0
10P	0	15	20	0	0	0	0
11P	0	9	13	0	0	0	0
TOT	0	1458	1599	42	0	0	0

STATE OF CONNECTICUT
DEPARTMENT OF TRANSPORTATION
BUREAU OF POLICY AND PLANNING
PLANNING INVENTORY AND DATA

TRAFFIC RECORDER DATA

TOWN OF MANCHESTER	ROUTE 384						DIRECTION W
WB OFF RAMP TO I-84 EB COLL DISTRIBUTOR	SUN	MON	TUE	WED	THU	FRI	SAT
DAY	0	0	09/03/2013	09/04/2013	09/05/2013	0	0
DATE							
TYPE							
HOUR							
	2013 ADT = 10400		ACF = NA				

12A	0	0	0	51	42	0	0
01A	0	0	0	28	31	0	0
02A	0	0	0	28	23	0	0
03A	0	0	0	34	46	0	0
04A	0	0	0	112	98	0	0
05A	0	0	0	413	404	0	0
06A	0	0	0	929	898	0	0
07A	0	0	1436	1502	0	0	0
08A	0	0	1092	1146	0	0	0
09A	0	0	639	685	0	0	0
10A	0	0	484	515	0	0	0
11A	0	0	522	496	0	0	0
12P	0	0	484	515	0	0	0
01P	0	0	549	529	0	0	0
02P	0	0	610	607	0	0	0
03P	0	0	672	695	0	0	0
04P	0	0	728	707	0	0	0
05P	0	0	683	696	0	0	0
06P	0	0	531	512	0	0	0
07P	0	0	401	430	0	0	0
08P	0	0	294	305	0	0	0
09P	0	0	238	226	0	0	0
10P	0	0	148	151	0	0	0
11P	0	0	80	103	0	0	0
TOT	0	0	9591	11415	1542	0	0

STATE OF CONNECTICUT
DEPARTMENT OF TRANSPORTATION
BUREAU OF POLICY AND PLANNING
PLANNING INVENTORY AND DATA

TRAFFIC RECORDER DATA

TOWN OF MANCHESTER	ROUTE 384						DIRECTION W
WB ON RAMP FROM CEMETERY ROAD	SUN	MON	TUE	WED	THU	FRI	SAT
DAY	0	0	09/03/2013	09/04/2013	09/05/2013	0	0
DATE							
TYPE							
HOUR							
	2013 ADT = 4800		ACF = NA				

12A	0	0	0	20	19	0	0
01A	0	0	0	5	12	0	0
02A	0	0	0	6	9	0	0
03A	0	0	0	16	13	0	0
04A	0	0	0	32	30	0	0
05A	0	0	94	103	109	0	0
06A	0	0	301	261	0	0	0
07A	0	0	499	486	0	0	0
08A	0	0	387	385	0	0	0
09A	0	0	309	293	0	0	0
10A	0	0	259	239	0	0	0
11A	0	0	290	288	0	0	0
12P	0	0	328	341	0	0	0
01P	0	0	311	279	0	0	0
02P	0	0	412	399	0	0	0
03P	0	0	388	413	0	0	0
04P	0	0	290	253	0	0	0
05P	0	0	251	257	0	0	0
06P	0	0	219	196	0	0	0
07P	0	0	264	272	0	0	0
08P	0	0	228	206	0	0	0
09P	0	0	237	273	0	0	0
10P	0	0	84	146	0	0	0
11P	0	0	45	45	0	0	0
TOT	0	0	5196	5214	192	0	0

STATE OF CONNECTICUT
DEPARTMENT OF TRANSPORTATION
BUREAU OF POLICY AND PLANNING
PLANNING INVENTORY AND DATA

TRAFFIC RECORDER DATA

TOWN OF MANCHESTER	ROUTE 384						DIRECTION W
EB CD ON RAMP FROM CEMETERY RD TO I-84 EB	SUN	MON	TUE	WED	THU	FRI	SAT
DAY	0	0	09/03/2013	09/04/2013	09/05/2013	0	0
DATE	0	0	09/03/2013	09/04/2013	09/05/2013	0	0
TYPE							
HOUR							
	2013 ADT = 6700		ACF = NA				

12A	0	0	0	27	21	0	0
01A	0	0	0	19	13	0	0
02A	0	0	0	10	20	0	0
03A	0	0	0	18	17	0	0
04A	0	0	0	48	51	0	0
05A	0	0	136	134	134	0	0
06A	0	0	317	318	0	0	0
07A	0	0	489	488	0	0	0
08A	0	0	401	408	0	0	0
09A	0	0	320	325	0	0	0
10A	0	0	377	370	0	0	0
11A	0	0	398	403	0	0	0
12P	0	0	458	443	0	0	0
01P	0	0	438	439	0	0	0
02P	0	0	473	475	0	0	0
03P	0	0	515	517	0	0	0
04P	0	0	551	553	0	0	0
05P	0	0	677	671	0	0	0
06P	0	0	485	473	0	0	0
07P	0	0	416	427	0	0	0
08P	0	0	304	303	0	0	0
09P	0	0	299	305	0	0	0
10P	0	0	108	109	0	0	0
11P	0	0	43	49	0	0	0
TOT	0	0	7205	7332	256	0	0

STATE OF CONNECTICUT
DEPARTMENT OF TRANSPORTATION
BUREAU OF POLICY AND PLANNING
PLANNING INVENTORY AND DATA

TRAFFIC RECORDER DATA

TOWN OF MANCHESTER	ROUTE 384						DIRECTION E
EB CD - WEST OF ON RAMP FROM US 44	SUN	MON	TUE	WED	THU	FRI	SAT
DAY	0	05/20/2013	05/21/2013	05/22/2013	0	0	0
DATE							
TYPE							
HOUR							
	2013 ADT = 8900		ACF = NA				

12A	0	0	34	29	0	0	0
01A	0	0	26	25	0	0	0
02A	0	0	10	12	0	0	0
03A	0	0	10	10	0	0	0
04A	0	0	40	35	0	0	0
05A	0	0	133	121	0	0	0
06A	0	280	314	0	0	0	0
07A	0	515	571	0	0	0	0
08A	0	592	577	0	0	0	0
09A	0	558	577	0	0	0	0
10A	0	598	604	0	0	0	0
11A	0	619	578	0	0	0	0
12P	0	639	618	0	0	0	0
01P	0	650	565	0	0	0	0
02P	0	677	675	0	0	0	0
03P	0	781	749	0	0	0	0
04P	0	821	841	0	0	0	0
05P	0	808	891	0	0	0	0
06P	0	658	597	0	0	0	0
07P	0	539	516	0	0	0	0
08P	0	425	335	0	0	0	0
09P	0	246	205	0	0	0	0
10P	0	124	120	0	0	0	0
11P	0	64	62	0	0	0	0
TOT	0	9594	9648	232	0	0	0

STATE OF CONNECTICUT
DEPARTMENT OF TRANSPORTATION
BUREAU OF POLICY AND PLANNING
PLANNING INVENTORY AND DATA

TRAFFIC RECORDER DATA

TOWN OF MANCHESTER	ROUTE 384							DIRECTION E
EB CD - ON RAMP FROM US 44 (MIDDLE TPKE)	SUN	MON	TUE	WED	THU	FRI	SAT	
DAY	0	05/20/2013	05/21/2013	05/22/2013	0	0	0	
DATE								
TYPE								
HOUR								
	2013 ADT = 2900	ACF = NA						

12A	0	0	24	11	0	0	0	
01A	0	0	4	7	0	0	0	
02A	0	0	3	3	0	0	0	
03A	0	0	4	3	0	0	0	
04A	0	0	14	18	0	0	0	
05A	0	51	61	0	0	0	0	
06A	0	123	123	0	0	0	0	
07A	0	198	200	0	0	0	0	
08A	0	160	163	0	0	0	0	
09A	0	161	166	0	0	0	0	
10A	0	161	161	0	0	0	0	
11A	0	184	179	0	0	0	0	
12P	0	181	179	0	0	0	0	
01P	0	191	188	0	0	0	0	
02P	0	329	325	0	0	0	0	
03P	0	263	246	0	0	0	0	
04P	0	242	259	0	0	0	0	
05P	0	242	264	0	0	0	0	
06P	0	208	221	0	0	0	0	
07P	0	170	158	0	0	0	0	
08P	0	123	119	0	0	0	0	
09P	0	73	68	0	0	0	0	
10P	0	52	45	0	0	0	0	
11P	0	29	31	0	0	0	0	
TOT	0	3141	3205	42	0	0	0	

STATE OF CONNECTICUT
DEPARTMENT OF TRANSPORTATION
BUREAU OF POLICY AND PLANNING
PLANNING INVENTORY AND DATA

TRAFFIC RECORDER DATA

TOWN OF MANCHESTER	ROUTE 384						DIRECTION W
WB CD - OFF RAMP TO US 44 (MIDDLE TPKE)	SUN	MON	TUE	WED	THU	FRI	SAT
DAY							
DATE	0	05/20/2013	05/21/2013	05/22/2013	0	0	0
TYPE							
HOUR							
	2013 ADT = 2700		ACF = NA				

12A	0	0	23	30	0	0	0
01A	0	0	13	18	0	0	0
02A	0	0	7	6	0	0	0
03A	0	0	6	5	0	0	0
04A	0	0	15	16	0	0	0
05A	0	0	43	56	0	0	0
06A	0	176	173	0	0	0	0
07A	0	278	338	0	0	0	0
08A	0	150	263	0	0	0	0
09A	0	123	125	0	0	0	0
10A	0	120	148	0	0	0	0
11A	0	139	133	0	0	0	0
12P	0	152	147	0	0	0	0
01P	0	152	193	0	0	0	0
02P	0	191	219	0	0	0	0
03P	0	237	212	0	0	0	0
04P	0	223	245	0	0	0	0
05P	0	223	231	0	0	0	0
06P	0	171	141	0	0	0	0
07P	0	127	139	0	0	0	0
08P	0	117	99	0	0	0	0
09P	0	102	109	0	0	0	0
10P	0	63	62	0	0	0	0
11P	0	48	52	0	0	0	0
TOT	0	2792	3136	131	0	0	0

STATE OF CONNECTICUT
DEPARTMENT OF TRANSPORTATION
BUREAU OF POLICY AND PLANNING
PLANNING INVENTORY AND DATA

TRAFFIC RECORDER DATA

TOWN OF MANCHESTER	ROUTE 384							DIRECTION E
EB CD - EAST OF OFF RAMP TO I-84 EB	SUN	MON	TUE	WED	THU	FRI	SAT	
DAY	0	05/20/2013	05/21/2013	05/22/2013	0	0	0	
DATE								
TYPE								
HOUR								
	2013 ADT = 5900		ACF = NA					

12A	0	0	20	17	0	0	0	
01A	0	0	7	9	0	0	0	
02A	0	0	3	9	0	0	0	
03A	0	0	6	5	0	0	0	
04A	0	0	26	23	0	0	0	
05A	0	0	92	87	0	0	0	
06A	0	156	175	0	0	0	0	
07A	0	330	384	0	0	0	0	
08A	0	354	354	0	0	0	0	
09A	0	371	398	0	0	0	0	
10A	0	408	419	0	0	0	0	
11A	0	424	417	0	0	0	0	
12P	0	445	424	0	0	0	0	
01P	0	436	397	0	0	0	0	
02P	0	488	477	0	0	0	0	
03P	0	503	480	0	0	0	0	
04P	0	486	548	0	0	0	0	
05P	0	480	565	0	0	0	0	
06P	0	462	498	0	0	0	0	
07P	0	390	393	0	0	0	0	
08P	0	278	240	0	0	0	0	
09P	0	141	132	0	0	0	0	
10P	0	58	71	0	0	0	0	
11P	0	33	34	0	0	0	0	
TOT	0	6243	6560	150	0	0	0	

STATE OF CONNECTICUT
DEPARTMENT OF TRANSPORTATION
BUREAU OF POLICY AND PLANNING
PLANNING INVENTORY AND DATA

TRAFFIC RECORDER DATA

TOWN OF MANCHESTER	ROUTE 384						DIRECTION W
WB CD-OFF RAMP TO I-84WB&US44(MIDDLE TPKE)	SUN	MON	TUE	WED	THU	FRI	SAT
DAY	0	0	05/21/2013	05/22/2013	05/23/2013	0	0
DATE	0	0	05/21/2013	05/22/2013	05/23/2013	0	0
TYPE							
HOUR							
	2013 ADT = 11600		ACF = NA				

12A	0	0	0	90	77	0	0
01A	0	0	0	58	55	0	0
02A	0	0	0	40	41	0	0
03A	0	0	0	31	37	0	0
04A	0	0	0	75	93	0	0
05A	0	0	0	212	140	0	0
06A	0	0	656	694	0	0	0
07A	0	0	1168	1187	0	0	0
08A	0	0	996	962	0	0	0
09A	0	0	579	620	0	0	0
10A	0	0	561	584	0	0	0
11A	0	0	628	593	0	0	0
12P	0	0	699	713	0	0	0
01P	0	0	805	757	0	0	0
02P	0	0	888	835	0	0	0
03P	0	0	820	851	0	0	0
04P	0	0	831	830	0	0	0
05P	0	0	764	802	0	0	0
06P	0	0	590	716	0	0	0
07P	0	0	559	617	0	0	0
08P	0	0	467	620	0	0	0
09P	0	0	467	535	0	0	0
10P	0	0	319	269	0	0	0
11P	0	0	196	195	0	0	0
TOT	0	0	11993	12886	443	0	0

STATE OF CONNECTICUT
DEPARTMENT OF TRANSPORTATION
BUREAU OF POLICY AND PLANNING
PLANNING INVENTORY AND DATA

TRAFFIC RECORDER DATA

TOWN OF MANCHESTER		ROUTE 384						DIRECTION E
EB CD - OFF RAMP TO I-291 WB		SUN	MON	TUE	WED	THU	FRI	SAT
DAY	DATE	0	05/20/2013	05/21/2013	05/22/2013	0	0	0
TYPE	HOUR	2013 ADT = 8200		ACF = NA				

12A		0	0	45	28	0	0	0
01A		0	0	21	17	0	0	0
02A		0	0	28	23	0	0	0
03A		0	0	28	33	0	0	0
04A		0	0	114	109	0	0	0
05A		0	424	432	0	0	0	0
06A		0	945	976	0	0	0	0
07A		0	1439	1482	0	0	0	0
08A		0	982	1010	0	0	0	0
09A		0	453	483	0	0	0	0
10A		0	350	328	0	0	0	0
11A		0	370	332	0	0	0	0
12P		0	298	354	0	0	0	0
01P		0	368	380	0	0	0	0
02P		0	455	464	0	0	0	0
03P		0	452	480	0	0	0	0
04P		0	538	569	0	0	0	0
05P		0	499	519	0	0	0	0
06P		0	317	370	0	0	0	0
07P		0	218	237	0	0	0	0
08P		0	194	154	0	0	0	0
09P		0	196	137	0	0	0	0
10P		0	136	128	0	0	0	0
11P		0	64	74	0	0	0	0
TOT		0	8698	9145	210	0	0	0

STATE OF CONNECTICUT
DEPARTMENT OF TRANSPORTATION
BUREAU OF POLICY AND PLANNING
PLANNING INVENTORY AND DATA

TRAFFIC RECORDER DATA

TOWN OF MANCHESTER	ROUTE 384						DIRECTION E
EB CD - WEST OF ON RAMP FROM I-291 EB	SUN	MON	TUE	WED	THU	FRI	SAT
DAY							
DATE	0	05/20/2013	05/21/2013	05/22/2013	0	0	0
TYPE							
HOUR							
	2013 ADT = 5900		ACF = NA				

12A	0	0	39	31	0	0	0
01A	0	0	23	21	0	0	0
02A	0	0	11	9	0	0	0
03A	0	0	8	8	0	0	0
04A	0	0	24	28	0	0	0
05A	0	0	103	89	0	0	0
06A	0	238	248	0	0	0	0
07A	0	379	400	0	0	0	0
08A	0	379	387	0	0	0	0
09A	0	330	352	0	0	0	0
10A	0	313	320	0	0	0	0
11A	0	348	350	0	0	0	0
12P	0	323	353	0	0	0	0
01P	0	397	380	0	0	0	0
02P	0	511	545	0	0	0	0
03P	0	559	549	0	0	0	0
04P	0	595	587	0	0	0	0
05P	0	592	618	0	0	0	0
06P	0	415	336	0	0	0	0
07P	0	333	293	0	0	0	0
08P	0	280	219	0	0	0	0
09P	0	184	153	0	0	0	0
10P	0	119	97	0	0	0	0
11P	0	65	57	0	0	0	0
TOT	0	6360	6452	186	0	0	0

STATE OF CONNECTICUT
DEPARTMENT OF TRANSPORTATION
BUREAU OF POLICY AND PLANNING
PLANNING INVENTORY AND DATA

TRAFFIC RECORDER DATA

TOWN OF MANCHESTER	ROUTE 384						DIRECTION W
WB CD - WEST OF OFF RAMP TO I-84 WB	SUN	MON	TUE	WED	THU	FRI	SAT
DAY	0	0	05/21/2013	05/22/2013	05/23/2013	0	0
DATE							
TYPE							
HOUR							
	2013 ADT = 6100		ACF = NA				

12A	0	0	0	42	42	0	0
01A	0	0	0	25	27	0	0
02A	0	0	0	4	8	0	0
03A	0	0	0	7	4	0	0
04A	0	0	0	13	8	0	0
05A	0	0	0	35	46	0	0
06A	0	0	143	132	0	0	0
07A	0	0	401	378	0	0	0
08A	0	0	402	342	0	0	0
09A	0	0	232	233	0	0	0
10A	0	0	287	245	0	0	0
11A	0	0	328	374	0	0	0
12P	0	0	369	365	0	0	0
01P	0	0	410	432	0	0	0
02P	0	0	444	445	0	0	0
03P	0	0	527	553	0	0	0
04P	0	0	579	559	0	0	0
05P	0	0	616	663	0	0	0
06P	0	0	453	524	0	0	0
07P	0	0	380	479	0	0	0
08P	0	0	345	406	0	0	0
09P	0	0	289	277	0	0	0
10P	0	0	152	136	0	0	0
11P	0	0	99	76	0	0	0
TOT	0	0	6456	6745	135	0	0

STATE OF CONNECTICUT
DEPARTMENT OF TRANSPORTATION
BUREAU OF POLICY AND PLANNING
PLANNING INVENTORY AND DATA

TRAFFIC RECORDER DATA

TOWN OF MANCHESTER	ROUTE 384						DIRECTION W
(WB HOV LANE) AT SLATER ROAD UNDERPASS	SUN	MON	TUE	WED	THU	FRI	SAT
DAY	0	0	09/03/2013	09/04/2013	09/05/2013	0	0
DATE							
TYPE							
HOUR							
	2013 ADT = 1800		ACF = NA				

12A	0	0	0	6	4	0	0
01A	0	0	0	5	1	0	0
02A	0	0	0	3	0	0	0
03A	0	0	0	3	1	0	0
04A	0	0	0	4	1	0	0
05A	0	0	0	30	18	0	0
06A	0	0	0	117	93	0	0
07A	0	0	0	285	293	0	0
08A	0	0	237	251	0	0	0
09A	0	0	92	90	0	0	0
10A	0	0	78	69	0	0	0
11A	0	0	100	97	0	0	0
12P	0	0	96	80	0	0	0
01P	0	0	95	94	0	0	0
02P	0	0	123	113	0	0	0
03P	0	0	130	146	0	0	0
04P	0	0	138	132	0	0	0
05P	0	0	120	137	0	0	0
06P	0	0	65	64	0	0	0
07P	0	0	48	61	0	0	0
08P	0	0	32	29	0	0	0
09P	0	0	20	16	0	0	0
10P	0	0	14	14	0	0	0
11P	0	0	11	7	0	0	0
TOT	0	0	1399	1853	411	0	0

STATE OF CONNECTICUT
DEPARTMENT OF TRANSPORTATION
BUREAU OF POLICY AND PLANNING
PLANNING INVENTORY AND DATA

TRAFFIC RECORDER DATA

TOWN OF MANCHESTER	ROUTE 384						DIRECTION W
WB I84 & I384 ON RAMP FROM I-291 EB	SUN	MON	TUE	WED	THU	FRI	SAT
DAY	0	05/20/2013	05/21/2013	05/22/2013	0	0	0
DATE							
TYPE							
HOUR							
	2013 ADT = 8500		ACF = 0.96				

12A	0	0	108	109	0	0	0
01A	0	0	57	55	0	0	0
02A	0	0	29	34	0	0	0
03A	0	0	32	28	0	0	0
04A	0	0	30	23	0	0	0
05A	0	101	113	0	0	0	0
06A	0	251	279	0	0	0	0
07A	0	463	487	0	0	0	0
08A	0	528	519	0	0	0	0
09A	0	375	373	0	0	0	0
10A	0	272	322	0	0	0	0
11A	0	338	352	0	0	0	0
12P	0	427	406	0	0	0	0
01P	0	417	429	0	0	0	0
02P	0	526	558	0	0	0	0
03P	0	923	888	0	0	0	0
04P	0	1233	1192	0	0	0	0
05P	0	1206	1217	0	0	0	0
06P	0	813	837	0	0	0	0
07P	0	359	358	0	0	0	0
08P	0	291	270	0	0	0	0
09P	0	195	210	0	0	0	0
10P	0	144	132	0	0	0	0
11P	0	122	129	0	0	0	0
TOT	0	8984	9327	249	0	0	0

STATE OF CONNECTICUT
DEPARTMENT OF TRANSPORTATION
BUREAU OF POLICY AND PLANNING
PLANNING INVENTORY AND DATA

TRAFFIC RECORDER DATA

TOWN OF MANCHESTER	ROUTE 384						DIRECTION E
EB ON RAMP FROM I-291 EB	SUN	MON	TUE	WED	THU	FRI	SAT
DAY	0	05/20/2013	05/21/2013	05/22/2013	0	0	0
DATE							
TYPE							
HOUR							
	2013 ADT = 7700		ACF = 0.96				

12A	0	0	107	107	0	0	0
01A	0	0	53	53	0	0	0
02A	0	0	29	30	0	0	0
03A	0	0	31	24	0	0	0
04A	0	0	29	34	0	0	0
05A	0	93	104	0	0	0	0
06A	0	231	254	0	0	0	0
07A	0	387	425	0	0	0	0
08A	0	438	441	0	0	0	0
09A	0	365	314	0	0	0	0
10A	0	234	275	0	0	0	0
11A	0	300	320	0	0	0	0
12P	0	367	353	0	0	0	0
01P	0	384	407	0	0	0	0
02P	0	473	508	0	0	0	0
03P	0	830	800	0	0	0	0
04P	0	1076	1095	0	0	0	0
05P	0	1186	1125	0	0	0	0
06P	0	777	798	0	0	0	0
07P	0	351	350	0	0	0	0
08P	0	272	253	0	0	0	0
09P	0	190	200	0	0	0	0
10P	0	137	127	0	0	0	0
11P	0	117	125	0	0	0	0
TOT	0	8208	8523	248	0	0	0

STATE OF CONNECTICUT
DEPARTMENT OF TRANSPORTATION
BUREAU OF POLICY AND PLANNING
PLANNING INVENTORY AND DATA

TRAFFIC RECORDER DATA

TOWN OF MANCHESTER	ROUTE 384						DIRECTION E	
EB I84 & I384 OFF RAMP TO I-291 WB (X61)	SUN	MON	TUE	WED	THU	FRI	SAT	
DAY	0	0	05/21/2013	05/22/2013	05/23/2013	0	0	
DATE								
TYPE								
HOUR								
	2013 ADT = 8900		ACF = 0.96					

12A	0	0	0	38	42	0	0	
01A	0	0	0	19	36	0	0	
02A	0	0	0	29	27	0	0	
03A	0	0	0	44	48	0	0	
04A	0	0	0	108	117	0	0	
05A	0	0	438	409	0	0	0	
06A	0	0	994	1016	0	0	0	
07A	0	0	1482	1459	0	0	0	
08A	0	0	1049	1072	0	0	0	
09A	0	0	528	529	0	0	0	
10A	0	0	382	373	0	0	0	
11A	0	0	379	376	0	0	0	
12P	0	0	400	401	0	0	0	
01P	0	0	422	424	0	0	0	
02P	0	0	492	498	0	0	0	
03P	0	0	527	518	0	0	0	
04P	0	0	626	564	0	0	0	
05P	0	0	597	581	0	0	0	
06P	0	0	414	406	0	0	0	
07P	0	0	258	244	0	0	0	
08P	0	0	173	249	0	0	0	
09P	0	0	147	187	0	0	0	
10P	0	0	141	121	0	0	0	
11P	0	0	80	93	0	0	0	
TOT	0	0	9529	9758	270	0	0	

STATE OF CONNECTICUT
DEPARTMENT OF TRANSPORTATION
BUREAU OF POLICY AND PLANNING
PLANNING INVENTORY AND DATA

TRAFFIC RECORDER DATA

TOWN OF MANCHESTER	ROUTE 384							DIRECTION E
BETWEEN EXITS 1 AND 2	SUN	MON	TUE	WED	THU	FRI	SAT	
DAY	0	0	07/06/2010	07/07/2010	07/08/2010	0	0	
DATE	0	0	07/06/2010	07/07/2010	07/08/2010	0	0	
TYPE								
HOUR								
	2010 ADT = 28500		ACF = NA					

12A	0	0	0	335	328	0	0	
01A	0	0	0	166	195	0	0	
02A	0	0	0	108	98	0	0	
03A	0	0	0	52	78	0	0	
04A	0	0	0	100	125	0	0	
05A	0	0	0	261	249	0	0	
06A	0	0	685	689	0	0	0	
07A	0	0	1145	1178	0	0	0	
08A	0	0	1352	1222	0	0	0	
09A	0	0	1210	1185	0	0	0	
10A	0	0	1104	1106	0	0	0	
11A	0	0	1370	1360	0	0	0	
12P	0	0	1478	1495	0	0	0	
01P	0	0	1507	1554	0	0	0	
02P	0	0	1901	1973	0	0	0	
03P	0	0	2594	2736	0	0	0	
04P	0	0	3470	3488	0	0	0	
05P	0	0	3615	3797	0	0	0	
06P	0	0	2204	2463	0	0	0	
07P	0	0	1484	1633	0	0	0	
08P	0	0	1366	1497	0	0	0	
09P	0	0	1200	1327	0	0	0	
10P	0	0	772	886	0	0	0	
11P	0	0	567	590	0	0	0	
TOT	0	0	29024	31201	1073	0	0	

STATE OF CONNECTICUT
DEPARTMENT OF TRANSPORTATION
BUREAU OF POLICY AND PLANNING
PLANNING INVENTORY AND DATA

TRAFFIC RECORDER DATA

TOWN OF MANCHESTER	ROUTE 384						DIRECTION W
BETWEEN EXITS 1 AND 2	SUN	MON	TUE	WED	THU	FRI	SAT
DAY	0	0	07/06/2010	07/07/2010	07/08/2010	0	0
DATE							
TYPE							
HOUR							
	2010 ADT = 30200		ACF = NA				

12A	0	0	0	165	178	0	0
01A	0	0	0	114	142	0	0
02A	0	0	0	71	80	0	0
03A	0	0	0	108	106	0	0
04A	0	0	0	270	257	0	0
05A	0	0	0	986	902	0	0
06A	0	0	2629	2706	0	0	0
07A	0	0	4271	4357	0	0	0
08A	0	0	3442	3566	0	0	0
09A	0	0	2040	2028	0	0	0
10A	0	0	1571	1715	0	0	0
11A	0	0	1515	1586	0	0	0
12P	0	0	1602	1690	0	0	0
01P	0	0	1496	1541	0	0	0
02P	0	0	1524	1672	0	0	0
03P	0	0	1698	1774	0	0	0
04P	0	0	1796	1831	0	0	0
05P	0	0	1747	1846	0	0	0
06P	0	0	1308	1424	0	0	0
07P	0	0	1006	1111	0	0	0
08P	0	0	863	877	0	0	0
09P	0	0	715	749	0	0	0
10P	0	0	529	549	0	0	0
11P	0	0	303	385	0	0	0
TOT	0	0	30055	33121	1665	0	0

STATE OF CONNECTICUT
DEPARTMENT OF TRANSPORTATION
BUREAU OF POLICY AND PLANNING
PLANNING INVENTORY AND DATA

TRAFFIC RECORDER DATA

TOWN OF MANCHESTER		ROUTE 384						DIRECTION W
BETWEEN EXITS 1 AND 2		SUN	MON	TUE	WED	THU	FRI	SAT
DAY	DATE	0	0	0	0	0	09/10/2010	09/11/2010
TYPE	HOUR	2010 ADT = 32900			ACF = NA			

12A		0	0	0	0	0	0	299
01A		0	0	0	0	0	0	195
02A		0	0	0	0	0	0	175
03A		0	0	0	0	0	0	130
04A		0	0	0	0	0	0	166
05A		0	0	0	0	0	921	347
06A		0	0	0	0	0	2597	738
07A		0	0	0	0	0	4546	1294
08A		0	0	0	0	0	3458	1709
09A		0	0	0	0	0	2067	1901
10A		0	0	0	0	0	1601	1935
11A		0	0	0	0	0	1608	1989
12P		0	0	0	0	0	1622	1819
01P		0	0	0	0	0	1682	1669
02P		0	0	0	0	0	1939	1679
03P		0	0	0	0	0	2017	1654
04P		0	0	0	0	0	1977	1660
05P		0	0	0	0	0	1990	1542
06P		0	0	0	0	0	1802	1472
07P		0	0	0	0	0	1349	1255
08P		0	0	0	0	0	978	904
09P		0	0	0	0	0	739	848
10P		0	0	0	0	0	790	906
11P		0	0	0	0	0	588	670
TOT		0	0	0	0	0	34271	26956

STATE OF CONNECTICUT
DEPARTMENT OF TRANSPORTATION
BUREAU OF POLICY AND PLANNING
PLANNING INVENTORY AND DATA

TRAFFIC RECORDER DATA

TOWN OF MANCHESTER	ROUTE 384							DIRECTION W
BETWEEN EXITS 1 AND 2	SUN	MON	TUE	WED	THU	FRI	SAT	
DAY	09/12/2010	09/13/2010	09/14/2010	09/15/2010	09/16/2010	09/17/2010	09/18/2010	
DATE								
TYPE								
HOUR								
	2010 ADT = 30100		ACF = NA					

12A	374	142	136	143	146	185	317	
01A	231	89	74	84	88	111	195	
02A	162	50	65	62	70	85	168	
03A	108	106	109	112	115	101	133	
04A	113	298	252	273	284	269	181	
05A	200	927	924	885	909	834	347	
06A	434	2740	2739	2783	2741	2528	673	
07A	605	4852	4717	4706	4682	4290	1072	
08A	946	3621	3652	3697	3575	3277	1455	
09A	1255	1973	2017	2017	2008	2015	1577	
10A	1526	1564	1554	1493	1558	1674	1740	
11A	1767	1397	1378	1460	1499	1601	1901	
12P	1913	1488	1453	1545	1482	1631	1903	
01P	1768	1397	1437	1502	1469	1613	1972	
02P	1756	1565	1696	1719	1699	1880	1824	
03P	1783	1776	1872	1913	1961	2069	1718	
04P	1696	1798	1872	1872	2002	2023	1693	
05P	1354	1708	1859	1843	1962	1960	1550	
06P	1147	1454	1486	1533	1492	1812	1372	
07P	957	999	1149	1178	1186	1329	1196	
08P	781	697	855	908	777	970	978	
09P	539	558	690	685	684	798	796	
10P	399	407	410	536	475	744	812	
11P	285	277	302	323	353	521	575	
TOT	22099	31883	32698	33272	33217	34320	26148	

STATE OF CONNECTICUT
DEPARTMENT OF TRANSPORTATION
BUREAU OF POLICY AND PLANNING
PLANNING INVENTORY AND DATA

TRAFFIC RECORDER DATA

TOWN OF MANCHESTER	ROUTE 384							DIRECTION W
BETWEEN EXITS 1 AND 2	SUN	MON	TUE	WED	THU	FRI	SAT	
DAY								
DATE	09/19/2010	09/20/2010	0	0	0	0	0	
TYPE								
HOUR								
	2010 ADT = 21600		ACF = NA					

12A	350	138	0	0	0	0	0	
01A	232	85	0	0	0	0	0	
02A	151	58	0	0	0	0	0	
03A	106	104	0	0	0	0	0	
04A	86	314	0	0	0	0	0	
05A	193	877	0	0	0	0	0	
06A	402	0	0	0	0	0	0	
07A	600	0	0	0	0	0	0	
08A	959	0	0	0	0	0	0	
09A	1313	0	0	0	0	0	0	
10A	1564	0	0	0	0	0	0	
11A	1784	0	0	0	0	0	0	
12P	1840	0	0	0	0	0	0	
01P	1739	0	0	0	0	0	0	
02P	1593	0	0	0	0	0	0	
03P	1531	0	0	0	0	0	0	
04P	1464	0	0	0	0	0	0	
05P	1412	0	0	0	0	0	0	
06P	1179	0	0	0	0	0	0	
07P	1067	0	0	0	0	0	0	
08P	840	0	0	0	0	0	0	
09P	534	0	0	0	0	0	0	
10P	394	0	0	0	0	0	0	
11P	304	0	0	0	0	0	0	
TOT	21637	1576	0	0	0	0	0	

STATE OF CONNECTICUT
DEPARTMENT OF TRANSPORTATION
BUREAU OF POLICY AND PLANNING
PLANNING INVENTORY AND DATA

TRAFFIC RECORDER DATA

TOWN OF MANCHESTER		ROUTE 384						DIRECTION W
HOV BETWEEN EXITS 1 AND 2		SUN	MON	TUE	WED	THU	FRI	SAT
DAY	DATE	0	0	0	07/28/2010	07/29/2010	0	0
TYPE	HOUR	2010 ADT = 1000		ACF = NA				

12A		0	0	0	0	1	0	0
01A		0	0	0	0	1	0	0
02A		0	0	0	0	0	0	0
03A		0	0	0	0	2	0	0
04A		0	0	0	0	3	0	0
05A		0	0	0	0	12	0	0
06A		0	0	0	93	0	0	0
07A		0	0	0	257	0	0	0
08A		0	0	0	176	0	0	0
09A		0	0	0	57	0	0	0
10A		0	0	0	31	0	0	0
11A		0	0	0	35	0	0	0
12P		0	0	0	40	0	0	0
01P		0	0	0	48	0	0	0
02P		0	0	0	39	0	0	0
03P		0	0	0	54	0	0	0
04P		0	0	0	50	0	0	0
05P		0	0	0	70	0	0	0
06P		0	0	0	41	0	0	0
07P		0	0	0	18	0	0	0
08P		0	0	0	22	0	0	0
09P		0	0	0	16	0	0	0
10P		0	0	0	10	0	0	0
11P		0	0	0	10	0	0	0
TOT		0	0	0	1067	19	0	0

STATE OF CONNECTICUT
DEPARTMENT OF TRANSPORTATION
BUREAU OF POLICY AND PLANNING
PLANNING INVENTORY AND DATA

TRAFFIC RECORDER DATA

TOWN OF MANCHESTER		ROUTE 384						DIRECTION W
HOV BETWEEN EXITS 1 AND 2		SUN	MON	TUE	WED	THU	FRI	SAT
DAY	DATE	0	0	0	0	0	09/10/2010	09/11/2010
TYPE	HOUR	2010 ADT = 1100			ACF = NA			

12A		0	0	0	0	0	0	0
01A		0	0	0	0	0	0	0
02A		0	0	0	0	0	0	0
03A		0	0	0	0	0	0	0
04A		0	0	0	0	0	0	0
05A		0	0	0	0	0	14	0
06A		0	0	0	0	0	94	24
07A		0	0	0	0	0	270	29
08A		0	0	0	0	0	145	57
09A		0	0	0	0	0	59	43
10A		0	0	0	0	0	23	62
11A		0	0	0	0	0	29	84
12P		0	0	0	0	0	26	60
01P		0	0	0	0	0	29	52
02P		0	0	0	0	0	58	54
03P		0	0	0	0	0	60	52
04P		0	0	0	0	0	64	48
05P		0	0	0	0	0	73	68
06P		0	0	0	0	0	74	55
07P		0	0	0	0	0	40	39
08P		0	0	0	0	0	26	24
09P		0	0	0	0	0	25	30
10P		0	0	0	0	0	26	25
11P		0	0	0	0	0	17	21
TOT		0	0	0	0	0	1152	827

STATE OF CONNECTICUT
DEPARTMENT OF TRANSPORTATION
BUREAU OF POLICY AND PLANNING
PLANNING INVENTORY AND DATA

TRAFFIC RECORDER DATA

TOWN OF MANCHESTER	ROUTE 384							DIRECTION W
HOV BETWEEN EXITS 1 AND 2	SUN	MON	TUE	WED	THU	FRI	SAT	
DAY	09/12/2010	09/13/2010	09/14/2010	09/15/2010	09/16/2010	09/17/2010	09/18/2010	
DATE								
TYPE								
HOUR								
	2010 ADT = 950	ACF = NA						

12A	13	1	1	2	2	3	1	
01A	2	0	0	0	0	0	2	
02A	1	1	1	0	0	1	1	
03A	3	0	1	0	3	0	0	
04A	1	0	1	2	3	2	1	
05A	1	14	13	24	16	11	0	
06A	15	76	81	78	93	74	13	
07A	14	252	269	257	268	253	28	
08A	14	212	175	181	193	194	37	
09A	40	58	47	59	70	76	44	
10A	51	34	29	27	27	36	52	
11A	50	22	20	21	19	27	61	
12P	66	25	19	22	29	42	60	
01P	57	38	36	34	31	43	64	
02P	62	38	46	35	43	62	74	
03P	52	47	52	50	57	69	63	
04P	58	50	55	54	58	70	47	
05P	55	17	61	57	68	78	58	
06P	30	39	42	56	52	79	49	
07P	31	20	20	23	34	36	50	
08P	28	17	12	17	7	26	30	
09P	12	9	13	14	19	25	27	
10P	8	11	10	9	6	17	27	
11P	3	8	4	10	1	8	18	
TOT	667	989	1008	1032	1099	1232	807	

STATE OF CONNECTICUT
DEPARTMENT OF TRANSPORTATION
BUREAU OF POLICY AND PLANNING
PLANNING INVENTORY AND DATA

TRAFFIC RECORDER DATA

TOWN OF MANCHESTER	ROUTE 384						DIRECTION W
HOV BETWEEN EXITS 1 AND 2	SUN	MON	TUE	WED	THU	FRI	SAT
DAY	09/19/2010	09/20/2010	0	0	0	0	0
DATE							
TYPE							
HOUR							
	2010 ADT = 700		ACF = NA				

12A	10	1	0	0	0	0	0
01A	5	1	0	0	0	0	0
02A	3	1	0	0	0	0	0
03A	2	1	0	0	0	0	0
04A	0	0	0	0	0	0	0
05A	1	18	0	0	0	0	0
06A	7	0	0	0	0	0	0
07A	14	0	0	0	0	0	0
08A	21	0	0	0	0	0	0
09A	44	0	0	0	0	0	0
10A	50	0	0	0	0	0	0
11A	64	0	0	0	0	0	0
12P	62	0	0	0	0	0	0
01P	60	0	0	0	0	0	0
02P	57	0	0	0	0	0	0
03P	62	0	0	0	0	0	0
04P	52	0	0	0	0	0	0
05P	54	0	0	0	0	0	0
06P	42	0	0	0	0	0	0
07P	39	0	0	0	0	0	0
08P	30	0	0	0	0	0	0
09P	15	0	0	0	0	0	0
10P	11	0	0	0	0	0	0
11P	7	0	0	0	0	0	0
TOT	712	22	0	0	0	0	0

STATE OF CONNECTICUT
 DEPARTMENT OF TRANSPORTATION
 BUREAU OF POLICY AND PLANNING
 PLANNING INVENTORY AND DATA

TRAFFIC RECORDER DATA

TOWN OF MANCHESTER	ROUTE 384						DIRECTION E
EB OFF RAMP TO ROUTE 83 (EXIT 3)	SUN	MON	TUE	WED	THU	FRI	SAT
DAY	0	0	06/22/2010	06/23/2010	0	0	0
DATE							
TYPE							
HOUR							
	2010 ADT = 8300		ACF = NA				

12A	0	0	0	87	0	0	0
01A	0	0	0	53	0	0	0
02A	0	0	0	24	0	0	0
03A	0	0	0	19	0	0	0
04A	0	0	32	0	0	0	0
05A	0	0	47	0	0	0	0
06A	0	0	183	0	0	0	0
07A	0	0	448	0	0	0	0
08A	0	0	443	0	0	0	0
09A	0	0	387	0	0	0	0
10A	0	0	404	0	0	0	0
11A	0	0	427	0	0	0	0
12P	0	0	466	0	0	0	0
01P	0	0	503	0	0	0	0
02P	0	0	575	0	0	0	0
03P	0	0	739	0	0	0	0
04P	0	0	931	0	0	0	0
05P	0	0	1093	0	0	0	0
06P	0	0	698	0	0	0	0
07P	0	0	467	0	0	0	0
08P	0	0	377	0	0	0	0
09P	0	0	369	0	0	0	0
10P	0	0	242	0	0	0	0
11P	0	0	176	0	0	0	0
TOT	0	0	9007	183	0	0	0

STATE OF CONNECTICUT
DEPARTMENT OF TRANSPORTATION
BUREAU OF POLICY AND PLANNING
PLANNING INVENTORY AND DATA

TRAFFIC RECORDER DATA

TOWN OF MANCHESTER	ROUTE 384						DIRECTION E
EB ON RAMP FROM ROUTE 83 (SOUTH MAIN ST)	SUN	MON	TUE	WED	THU	FRI	SAT
DAY	0	0	06/22/2010	06/23/2010	0	0	0
DATE							
TYPE							
HOUR							
	2010 ADT = 1900		ACF = NA				

12A	0	0	0	10	0	0	0
01A	0	0	0	5	0	0	0
02A	0	0	0	1	0	0	0
03A	0	0	0	3	0	0	0
04A	0	0	1	0	0	0	0
05A	0	0	16	0	0	0	0
06A	0	0	57	0	0	0	0
07A	0	0	107	0	0	0	0
08A	0	0	122	0	0	0	0
09A	0	0	98	0	0	0	0
10A	0	0	100	0	0	0	0
11A	0	0	117	0	0	0	0
12P	0	0	117	0	0	0	0
01P	0	0	123	0	0	0	0
02P	0	0	155	0	0	0	0
03P	0	0	181	0	0	0	0
04P	0	0	220	0	0	0	0
05P	0	0	193	0	0	0	0
06P	0	0	154	0	0	0	0
07P	0	0	93	0	0	0	0
08P	0	0	83	0	0	0	0
09P	0	0	66	0	0	0	0
10P	0	0	30	0	0	0	0
11P	0	0	18	0	0	0	0
TOT	0	0	2051	19	0	0	0

STATE OF CONNECTICUT
DEPARTMENT OF TRANSPORTATION
BUREAU OF POLICY AND PLANNING
PLANNING INVENTORY AND DATA

TRAFFIC RECORDER DATA

TOWN OF MANCHESTER	ROUTE 384						DIRECTION W
WB ON RAMP FROM SR 534 (HIGHLAND ST)	SUN	MON	TUE	WED	THU	FRI	SAT
DAY							
DATE	0	0	0	06/23/2010	06/24/2010	0	0
TYPE							
HOUR							
	2010 ADT = 4000		ACF = NA				

12A	0	0	0	0	10	0	0
01A	0	0	0	0	13	0	0
02A	0	0	0	0	8	0	0
03A	0	0	0	0	11	0	0
04A	0	0	0	0	29	0	0
05A	0	0	0	119	0	0	0
06A	0	0	0	412	0	0	0
07A	0	0	0	723	0	0	0
08A	0	0	0	564	0	0	0
09A	0	0	0	262	0	0	0
10A	0	0	0	228	0	0	0
11A	0	0	0	216	0	0	0
12P	0	0	0	201	0	0	0
01P	0	0	0	198	0	0	0
02P	0	0	0	202	0	0	0
03P	0	0	0	185	0	0	0
04P	0	0	0	228	0	0	0
05P	0	0	0	264	0	0	0
06P	0	0	0	220	0	0	0
07P	0	0	0	160	0	0	0
08P	0	0	0	90	0	0	0
09P	0	0	0	70	0	0	0
10P	0	0	0	59	0	0	0
11P	0	0	0	27	0	0	0
TOT	0	0	0	4428	71	0	0

STATE OF CONNECTICUT
DEPARTMENT OF TRANSPORTATION
BUREAU OF POLICY AND PLANNING
PLANNING INVENTORY AND DATA

TRAFFIC RECORDER DATA

TOWN OF MANCHESTER	ROUTE 384							DIRECTION W
WB OFF RAMP TO SR 534 (X4 HIGHLAND ST)	SUN	MON	TUE	WED	THU	FRI	SAT	
DAY								
DATE	0	0	0	06/23/2010	06/24/2010	0	0	
TYPE								
HOUR								
	2010 ADT = 800		ACF = NA					

12A	0	0	0	0	5	0	0	
01A	0	0	0	0	3	0	0	
02A	0	0	0	0	0	0	0	
03A	0	0	0	0	1	0	0	
04A	0	0	0	0	2	0	0	
05A	0	0	0	11	0	0	0	
06A	0	0	0	41	0	0	0	
07A	0	0	0	60	0	0	0	
08A	0	0	0	57	0	0	0	
09A	0	0	0	51	0	0	0	
10A	0	0	0	42	0	0	0	
11A	0	0	0	51	0	0	0	
12P	0	0	0	48	0	0	0	
01P	0	0	0	54	0	0	0	
02P	0	0	0	58	0	0	0	
03P	0	0	0	60	0	0	0	
04P	0	0	0	90	0	0	0	
05P	0	0	0	92	0	0	0	
06P	0	0	0	53	0	0	0	
07P	0	0	0	38	0	0	0	
08P	0	0	0	35	0	0	0	
09P	0	0	0	34	0	0	0	
10P	0	0	0	15	0	0	0	
11P	0	0	0	6	0	0	0	
TOT	0	0	0	896	11	0	0	

STATE OF CONNECTICUT
DEPARTMENT OF TRANSPORTATION
BUREAU OF POLICY AND PLANNING
PLANNING INVENTORY AND DATA

TRAFFIC RECORDER DATA

TOWN OF MANCHESTER	ROUTE 384							DIRECTION E
EB OFF RAMP TO SPRING STREET (EXIT 4)	SUN	MON	TUE	WED	THU	FRI	SAT	
DAY	0	0	0	06/23/2010	06/24/2010	0	0	
DATE								
TYPE								
HOUR								
	2010 ADT = 4000		ACF = NA					

12A	0	0	0	0	34	0	0	
01A	0	0	0	0	25	0	0	
02A	0	0	0	0	13	0	0	
03A	0	0	0	0	9	0	0	
04A	0	0	0	0	4	0	0	
05A	0	0	0	18	0	0	0	
06A	0	0	0	61	0	0	0	
07A	0	0	0	132	0	0	0	
08A	0	0	0	151	0	0	0	
09A	0	0	0	128	0	0	0	
10A	0	0	0	132	0	0	0	
11A	0	0	0	162	0	0	0	
12P	0	0	0	228	0	0	0	
01P	0	0	0	219	0	0	0	
02P	0	0	0	302	0	0	0	
03P	0	0	0	407	0	0	0	
04P	0	0	0	585	0	0	0	
05P	0	0	0	624	0	0	0	
06P	0	0	0	389	0	0	0	
07P	0	0	0	246	0	0	0	
08P	0	0	0	226	0	0	0	
09P	0	0	0	188	0	0	0	
10P	0	0	0	116	0	0	0	
11P	0	0	0	83	0	0	0	
TOT	0	0	0	4397	85	0	0	

STATE OF CONNECTICUT
DEPARTMENT OF TRANSPORTATION
BUREAU OF POLICY AND PLANNING
PLANNING INVENTORY AND DATA

TRAFFIC RECORDER DATA

TOWN OF MANCHESTER	ROUTE 384							DIRECTION E
EB ON RAMP FROM SPRING STREET	SUN	MON	TUE	WED	THU	FRI	SAT	
DAY	0	0	0	06/23/2010	06/24/2010	0	0	
DATE								
TYPE								
HOUR								
	2010 ADT = 800		ACF = NA					

12A	0	0	0	0	2	0	0	
01A	0	0	0	0	1	0	0	
02A	0	0	0	0	2	0	0	
03A	0	0	0	0	0	0	0	
04A	0	0	0	0	2	0	0	
05A	0	0	0	6	0	0	0	
06A	0	0	0	40	0	0	0	
07A	0	0	0	48	0	0	0	
08A	0	0	0	57	0	0	0	
09A	0	0	0	32	0	0	0	
10A	0	0	0	35	0	0	0	
11A	0	0	0	48	0	0	0	
12P	0	0	0	54	0	0	0	
01P	0	0	0	66	0	0	0	
02P	0	0	0	61	0	0	0	
03P	0	0	0	69	0	0	0	
04P	0	0	0	95	0	0	0	
05P	0	0	0	113	0	0	0	
06P	0	0	0	61	0	0	0	
07P	0	0	0	43	0	0	0	
08P	0	0	0	27	0	0	0	
09P	0	0	0	20	0	0	0	
10P	0	0	0	16	0	0	0	
11P	0	0	0	8	0	0	0	
TOT	0	0	0	899	7	0	0	

STATE OF CONNECTICUT
 DEPARTMENT OF TRANSPORTATION
 BUREAU OF POLICY AND PLANNING
 PLANNING INVENTORY AND DATA

TRAFFIC RECORDER DATA

TOWN OF MANCHESTER	ROUTE 384						DIRECTION W
WB OFF RAMP TO HARTFORD ROAD (EXIT 2)	SUN	MON	TUE	WED	THU	FRI	SAT
DAY	0	06/21/2010	06/22/2010	0	0	0	0
DATE							
TYPE							
HOUR							
	2010 ADT = 1000	ACF = NA					

12A	0	0	4	0	0	0	0
01A	0	0	3	0	0	0	0
02A	0	0	0	0	0	0	0
03A	0	0	2	0	0	0	0
04A	0	8	0	0	0	0	0
05A	0	45	0	0	0	0	0
06A	0	104	0	0	0	0	0
07A	0	147	0	0	0	0	0
08A	0	119	0	0	0	0	0
09A	0	60	0	0	0	0	0
10A	0	76	0	0	0	0	0
11A	0	42	0	0	0	0	0
12P	0	60	0	0	0	0	0
01P	0	39	0	0	0	0	0
02P	0	53	0	0	0	0	0
03P	0	59	0	0	0	0	0
04P	0	63	0	0	0	0	0
05P	0	75	0	0	0	0	0
06P	0	51	0	0	0	0	0
07P	0	46	0	0	0	0	0
08P	0	33	0	0	0	0	0
09P	0	32	0	0	0	0	0
10P	0	18	0	0	0	0	0
11P	0	13	0	0	0	0	0
TOT	0	1143	9	0	0	0	0

STATE OF CONNECTICUT
DEPARTMENT OF TRANSPORTATION
BUREAU OF POLICY AND PLANNING
PLANNING INVENTORY AND DATA

TRAFFIC RECORDER DATA

TOWN OF MANCHESTER	ROUTE 384						DIRECTION W
WB ON RAMP FROM RTE 83 SB (SOUTH MAIN ST)	SUN	MON	TUE	WED	THU	FRI	SAT
DAY	0	0	06/22/2010	06/23/2010	0	0	0
DATE							
TYPE							
HOUR							
	2010 ADT = 4100		ACF = NA				

12A	0	0	0	36	0	0	0
01A	0	0	0	16	0	0	0
02A	0	0	0	13	0	0	0
03A	0	0	0	12	0	0	0
04A	0	0	0	35	0	0	0
05A	0	0	83	0	0	0	0
06A	0	0	191	0	0	0	0
07A	0	0	356	0	0	0	0
08A	0	0	352	0	0	0	0
09A	0	0	280	0	0	0	0
10A	0	0	257	0	0	0	0
11A	0	0	266	0	0	0	0
12P	0	0	269	0	0	0	0
01P	0	0	282	0	0	0	0
02P	0	0	312	0	0	0	0
03P	0	0	316	0	0	0	0
04P	0	0	333	0	0	0	0
05P	0	0	324	0	0	0	0
06P	0	0	248	0	0	0	0
07P	0	0	150	0	0	0	0
08P	0	0	145	0	0	0	0
09P	0	0	116	0	0	0	0
10P	0	0	91	0	0	0	0
11P	0	0	49	0	0	0	0
TOT	0	0	4420	112	0	0	0

STATE OF CONNECTICUT
 DEPARTMENT OF TRANSPORTATION
 BUREAU OF POLICY AND PLANNING
 PLANNING INVENTORY AND DATA

TRAFFIC RECORDER DATA

TOWN OF MANCHESTER	ROUTE 384							DIRECTION W
WB OFF RAMP TO SR 502 (EXIT 1 SPENCER ST)	SUN	MON	TUE	WED	THU	FRI	SAT	
DAY	0	06/21/2010	06/22/2010	0	0	0	0	
DATE								
TYPE								
HOUR								
	2010 ADT = 2800		ACF = NA					

12A	0	0	15	0	0	0	0	
01A	0	0	10	0	0	0	0	
02A	0	0	5	0	0	0	0	
03A	0	8	6	0	0	0	0	
04A	0	19	0	0	0	0	0	
05A	0	47	0	0	0	0	0	
06A	0	154	0	0	0	0	0	
07A	0	313	0	0	0	0	0	
08A	0	240	0	0	0	0	0	
09A	0	185	0	0	0	0	0	
10A	0	173	0	0	0	0	0	
11A	0	172	0	0	0	0	0	
12P	0	176	0	0	0	0	0	
01P	0	186	0	0	0	0	0	
02P	0	181	0	0	0	0	0	
03P	0	174	0	0	0	0	0	
04P	0	239	0	0	0	0	0	
05P	0	222	0	0	0	0	0	
06P	0	184	0	0	0	0	0	
07P	0	139	0	0	0	0	0	
08P	0	113	0	0	0	0	0	
09P	0	77	0	0	0	0	0	
10P	0	63	0	0	0	0	0	
11P	0	39	0	0	0	0	0	
TOT	0	3104	36	0	0	0	0	

STATE OF CONNECTICUT
DEPARTMENT OF TRANSPORTATION
BUREAU OF POLICY AND PLANNING
PLANNING INVENTORY AND DATA

TRAFFIC RECORDER DATA

TOWN OF MANCHESTER	ROUTE 384						DIRECTION E
EB ON RAMP FROM SR 502 (SPENCER ST)	SUN	MON	TUE	WED	THU	FRI	SAT
DAY	0	0	06/22/2010	06/23/2010	0	0	0
DATE							
TYPE							
HOUR							
	2010 ADT = 2600		ACF = NA				

12A	0	0	0	13	0	0	0
01A	0	0	0	10	0	0	0
02A	0	0	0	2	0	0	0
03A	0	0	0	2	0	0	0
04A	0	0	10	0	0	0	0
05A	0	0	22	0	0	0	0
06A	0	0	67	0	0	0	0
07A	0	0	118	0	0	0	0
08A	0	0	126	0	0	0	0
09A	0	0	123	0	0	0	0
10A	0	0	132	0	0	0	0
11A	0	0	153	0	0	0	0
12P	0	0	170	0	0	0	0
01P	0	0	173	0	0	0	0
02P	0	0	177	0	0	0	0
03P	0	0	246	0	0	0	0
04P	0	0	310	0	0	0	0
05P	0	0	271	0	0	0	0
06P	0	0	211	0	0	0	0
07P	0	0	164	0	0	0	0
08P	0	0	143	0	0	0	0
09P	0	0	117	0	0	0	0
10P	0	0	60	0	0	0	0
11P	0	0	36	0	0	0	0
TOT	0	0	2829	27	0	0	0

STATE OF CONNECTICUT
 DEPARTMENT OF TRANSPORTATION
 BUREAU OF POLICY AND PLANNING
 PLANNING INVENTORY AND DATA

TRAFFIC RECORDER DATA

TOWN OF MANCHESTER	ROUTE 384							DIRECTION W
WB ON RAMP FROM KEENEY STREET	SUN	MON	TUE	WED	THU	FRI	SAT	
DAY	0	06/21/2010	06/22/2010	0	0	0	0	
DATE								
TYPE								
HOUR								
	2010 ADT = 7100		ACF = NA					

12A	0	0	48	0	0	0	0	
01A	0	0	17	0	0	0	0	
02A	0	0	15	0	0	0	0	
03A	0	0	23	0	0	0	0	
04A	0	56	0	0	0	0	0	
05A	0	215	0	0	0	0	0	
06A	0	613	0	0	0	0	0	
07A	0	951	0	0	0	0	0	
08A	0	809	0	0	0	0	0	
09A	0	541	0	0	0	0	0	
10A	0	377	0	0	0	0	0	
11A	0	348	0	0	0	0	0	
12P	0	433	0	0	0	0	0	
01P	0	361	0	0	0	0	0	
02P	0	370	0	0	0	0	0	
03P	0	442	0	0	0	0	0	
04P	0	462	0	0	0	0	0	
05P	0	505	0	0	0	0	0	
06P	0	383	0	0	0	0	0	
07P	0	278	0	0	0	0	0	
08P	0	224	0	0	0	0	0	
09P	0	192	0	0	0	0	0	
10P	0	144	0	0	0	0	0	
11P	0	84	0	0	0	0	0	
TOT	0	7788	103	0	0	0	0	

STATE OF CONNECTICUT
 DEPARTMENT OF TRANSPORTATION
 BUREAU OF POLICY AND PLANNING
 PLANNING INVENTORY AND DATA

TRAFFIC RECORDER DATA

TOWN OF MANCHESTER	ROUTE 384							DIRECTION W
WB OFF RAMP TO KEENEY STREET (EXIT 2)	SUN	MON	TUE	WED	THU	FRI	SAT	
DAY	0	06/21/2010	06/22/2010	0	0	0	0	
DATE	0	06/21/2010	06/22/2010	0	0	0	0	
TYPE								
HOUR								
	2010 ADT = 1600		ACF = NA					

12A	0	0	10	0	0	0	0	
01A	0	0	9	0	0	0	0	
02A	0	0	4	0	0	0	0	
03A	0	0	4	0	0	0	0	
04A	0	10	0	0	0	0	0	
05A	0	35	0	0	0	0	0	
06A	0	110	0	0	0	0	0	
07A	0	142	0	0	0	0	0	
08A	0	121	0	0	0	0	0	
09A	0	99	0	0	0	0	0	
10A	0	78	0	0	0	0	0	
11A	0	65	0	0	0	0	0	
12P	0	87	0	0	0	0	0	
01P	0	79	0	0	0	0	0	
02P	0	97	0	0	0	0	0	
03P	0	95	0	0	0	0	0	
04P	0	133	0	0	0	0	0	
05P	0	161	0	0	0	0	0	
06P	0	108	0	0	0	0	0	
07P	0	86	0	0	0	0	0	
08P	0	74	0	0	0	0	0	
09P	0	65	0	0	0	0	0	
10P	0	56	0	0	0	0	0	
11P	0	14	0	0	0	0	0	
TOT	0	1715	27	0	0	0	0	

STATE OF CONNECTICUT
DEPARTMENT OF TRANSPORTATION
BUREAU OF POLICY AND PLANNING
PLANNING INVENTORY AND DATA

TRAFFIC RECORDER DATA

TOWN OF MANCHESTER	ROUTE 384							DIRECTION E
EB OFF RAMP TO WETHERELL ST (EXIT 2)	SUN	MON	TUE	WED	THU	FRI	SAT	
DAY	0	06/21/2010	06/22/2010	0	0	0	0	
DATE								
TYPE								
HOUR								
	2010 ADT = 6300	ACF = NA						

12A	0	0	93	0	0	0	0	
01A	0	0	40	0	0	0	0	
02A	0	0	26	0	0	0	0	
03A	0	0	22	0	0	0	0	
04A	0	21	0	0	0	0	0	
05A	0	78	0	0	0	0	0	
06A	0	185	0	0	0	0	0	
07A	0	245	0	0	0	0	0	
08A	0	290	0	0	0	0	0	
09A	0	237	0	0	0	0	0	
10A	0	245	0	0	0	0	0	
11A	0	293	0	0	0	0	0	
12P	0	358	0	0	0	0	0	
01P	0	362	0	0	0	0	0	
02P	0	419	0	0	0	0	0	
03P	0	581	0	0	0	0	0	
04P	0	712	0	0	0	0	0	
05P	0	744	0	0	0	0	0	
06P	0	543	0	0	0	0	0	
07P	0	363	0	0	0	0	0	
08P	0	375	0	0	0	0	0	
09P	0	431	0	0	0	0	0	
10P	0	201	0	0	0	0	0	
11P	0	147	0	0	0	0	0	
TOT	0	6830	181	0	0	0	0	

STATE OF CONNECTICUT
DEPARTMENT OF TRANSPORTATION
BUREAU OF POLICY AND PLANNING
PLANNING INVENTORY AND DATA

TRAFFIC RECORDER DATA

TOWN OF MANCHESTER	ROUTE 384							DIRECTION E
EB ON RAMP FROM KEENEY STREET	SUN	MON	TUE	WED	THU	FRI	SAT	
DAY	0	06/21/2010	06/22/2010	0	0	0	0	
DATE								
TYPE								
HOUR								
	2010 ADT = 2800		ACF = NA					

12A	0	0	16	0	0	0	0	
01A	0	0	8	0	0	0	0	
02A	0	0	6	0	0	0	0	
03A	0	0	11	0	0	0	0	
04A	0	6	0	0	0	0	0	
05A	0	14	0	0	0	0	0	
06A	0	68	0	0	0	0	0	
07A	0	144	0	0	0	0	0	
08A	0	139	0	0	0	0	0	
09A	0	146	0	0	0	0	0	
10A	0	136	0	0	0	0	0	
11A	0	143	0	0	0	0	0	
12P	0	148	0	0	0	0	0	
01P	0	145	0	0	0	0	0	
02P	0	183	0	0	0	0	0	
03P	0	272	0	0	0	0	0	
04P	0	356	0	0	0	0	0	
05P	0	337	0	0	0	0	0	
06P	0	248	0	0	0	0	0	
07P	0	190	0	0	0	0	0	
08P	0	157	0	0	0	0	0	
09P	0	147	0	0	0	0	0	
10P	0	59	0	0	0	0	0	
11P	0	36	0	0	0	0	0	
TOT	0	3074	41	0	0	0	0	

STATE OF CONNECTICUT
DEPARTMENT OF TRANSPORTATION
BUREAU OF POLICY AND PLANNING
PLANNING INVENTORY AND DATA

TRAFFIC RECORDER DATA

TOWN OF MANCHESTER	ROUTE 384						DIRECTION W
WB ON RAMP FROM SR 534 (CHARTER OAK ST)	SUN	MON	TUE	WED	THU	FRI	SAT
DAY	0	0	06/22/2010	06/23/2010	0	0	0
DATE	0	0	06/22/2010	06/23/2010	0	0	0
TYPE							
HOUR							
	2010 ADT = 4200		ACF = NA				

12A	0	0	0	15	0	0	0
01A	0	0	0	9	0	0	0
02A	0	0	0	11	0	0	0
03A	0	0	0	14	0	0	0
04A	0	0	0	33	0	0	0
05A	0	0	123	0	0	0	0
06A	0	0	425	0	0	0	0
07A	0	0	677	0	0	0	0
08A	0	0	470	0	0	0	0
09A	0	0	245	0	0	0	0
10A	0	0	199	0	0	0	0
11A	0	0	178	0	0	0	0
12P	0	0	206	0	0	0	0
01P	0	0	222	0	0	0	0
02P	0	0	211	0	0	0	0
03P	0	0	285	0	0	0	0
04P	0	0	243	0	0	0	0
05P	0	0	288	0	0	0	0
06P	0	0	244	0	0	0	0
07P	0	0	162	0	0	0	0
08P	0	0	151	0	0	0	0
09P	0	0	129	0	0	0	0
10P	0	0	96	0	0	0	0
11P	0	0	46	0	0	0	0
TOT	0	0	4600	82	0	0	0

STATE OF CONNECTICUT
DEPARTMENT OF TRANSPORTATION
BUREAU OF POLICY AND PLANNING
PLANNING INVENTORY AND DATA

TRAFFIC RECORDER DATA

TOWN OF MANCHESTER	ROUTE 384						DIRECTION W
WB OFF RAMP TO SR 534 (X3 CHARTER OAK ST)	SUN	MON	TUE	WED	THU	FRI	SAT
DAY							
DATE	0	0	06/22/2010	06/23/2010	0	0	0
TYPE							
HOUR							
	2010 ADT = 1500		ACF = NA				

12A	0	0	0	9	0	0	0
01A	0	0	0	4	0	0	0
02A	0	0	0	3	0	0	0
03A	0	0	0	1	0	0	0
04A	0	0	0	10	0	0	0
05A	0	0	25	0	0	0	0
06A	0	0	68	0	0	0	0
07A	0	0	136	0	0	0	0
08A	0	0	172	0	0	0	0
09A	0	0	116	0	0	0	0
10A	0	0	96	0	0	0	0
11A	0	0	85	0	0	0	0
12P	0	0	102	0	0	0	0
01P	0	0	125	0	0	0	0
02P	0	0	110	0	0	0	0
03P	0	0	123	0	0	0	0
04P	0	0	117	0	0	0	0
05P	0	0	102	0	0	0	0
06P	0	0	85	0	0	0	0
07P	0	0	60	0	0	0	0
08P	0	0	46	0	0	0	0
09P	0	0	31	0	0	0	0
10P	0	0	31	0	0	0	0
11P	0	0	24	0	0	0	0
TOT	0	0	1654	27	0	0	0

STATE OF CONNECTICUT
DEPARTMENT OF TRANSPORTATION
BUREAU OF POLICY AND PLANNING
PLANNING INVENTORY AND DATA

TRAFFIC RECORDER DATA

TOWN OF MANCHESTER	ROUTE 384							DIRECTION W
WB OFF RAMP TO I-84 EB COLL DISTRIBUTOR	SUN	MON	TUE	WED	THU	FRI	SAT	
DAY	0	06/21/2010	06/22/2010	0	0	0	0	
DATE								
TYPE								
HOUR								
	2010 ADT = 10100		ACF = NA					

12A	0	0	50	0	0	0	0	
01A	0	0	36	0	0	0	0	
02A	0	0	30	0	0	0	0	
03A	0	0	45	0	0	0	0	
04A	0	120	0	0	0	0	0	
05A	0	318	0	0	0	0	0	
06A	0	935	0	0	0	0	0	
07A	0	1368	0	0	0	0	0	
08A	0	1014	0	0	0	0	0	
09A	0	681	0	0	0	0	0	
10A	0	587	0	0	0	0	0	
11A	0	540	0	0	0	0	0	
12P	0	538	0	0	0	0	0	
01P	0	553	0	0	0	0	0	
02P	0	533	0	0	0	0	0	
03P	0	659	0	0	0	0	0	
04P	0	696	0	0	0	0	0	
05P	0	715	0	0	0	0	0	
06P	0	617	0	0	0	0	0	
07P	0	390	0	0	0	0	0	
08P	0	309	0	0	0	0	0	
09P	0	235	0	0	0	0	0	
10P	0	184	0	0	0	0	0	
11P	0	98	0	0	0	0	0	
TOT	0	11090	161	0	0	0	0	

STATE OF CONNECTICUT
DEPARTMENT OF TRANSPORTATION
BUREAU OF POLICY AND PLANNING
PLANNING INVENTORY AND DATA

TRAFFIC RECORDER DATA

TOWN OF MANCHESTER	ROUTE 384							DIRECTION W
WB ON RAMP FROM CEMETERY ROAD	SUN	MON	TUE	WED	THU	FRI	SAT	
DAY	0	06/21/2010	06/22/2010	0	0	0	0	
DATE								
TYPE								
HOUR								
	2010 ADT = 4100		ACF = NA					

12A	0	0	22	0	0	0	0	
01A	0	0	26	0	0	0	0	
02A	0	0	23	0	0	0	0	
03A	0	0	6	0	0	0	0	
04A	0	14	0	0	0	0	0	
05A	0	111	0	0	0	0	0	
06A	0	245	0	0	0	0	0	
07A	0	430	0	0	0	0	0	
08A	0	381	0	0	0	0	0	
09A	0	268	0	0	0	0	0	
10A	0	209	0	0	0	0	0	
11A	0	266	0	0	0	0	0	
12P	0	286	0	0	0	0	0	
01P	0	273	0	0	0	0	0	
02P	0	238	0	0	0	0	0	
03P	0	286	0	0	0	0	0	
04P	0	228	0	0	0	0	0	
05P	0	273	0	0	0	0	0	
06P	0	208	0	0	0	0	0	
07P	0	154	0	0	0	0	0	
08P	0	207	0	0	0	0	0	
09P	0	203	0	0	0	0	0	
10P	0	113	0	0	0	0	0	
11P	0	68	0	0	0	0	0	
TOT	0	4461	77	0	0	0	0	

STATE OF CONNECTICUT
 DEPARTMENT OF TRANSPORTATION
 BUREAU OF POLICY AND PLANNING
 PLANNING INVENTORY AND DATA

TRAFFIC RECORDER DATA

TOWN OF MANCHESTER	ROUTE 384							DIRECTION W
EB CD ON RAMP FROM CEMETERY RD TO I-84 EB	SUN	MON	TUE	WED	THU	FRI	SAT	
DAY	0	06/21/2010	06/22/2010	0	0	0	0	
DATE								
TYPE								
HOUR								
	2010 ADT = 6600		ACF = NA					

12A	0	0	28	0	0	0	0	
01A	0	0	39	0	0	0	0	
02A	0	0	14	0	0	0	0	
03A	0	0	21	0	0	0	0	
04A	0	49	0	0	0	0	0	
05A	0	131	0	0	0	0	0	
06A	0	310	0	0	0	0	0	
07A	0	488	0	0	0	0	0	
08A	0	400	0	0	0	0	0	
09A	0	331	0	0	0	0	0	
10A	0	370	0	0	0	0	0	
11A	0	385	0	0	0	0	0	
12P	0	455	0	0	0	0	0	
01P	0	424	0	0	0	0	0	
02P	0	475	0	0	0	0	0	
03P	0	516	0	0	0	0	0	
04P	0	543	0	0	0	0	0	
05P	0	686	0	0	0	0	0	
06P	0	490	0	0	0	0	0	
07P	0	408	0	0	0	0	0	
08P	0	309	0	0	0	0	0	
09P	0	291	0	0	0	0	0	
10P	0	110	0	0	0	0	0	
11P	0	89	0	0	0	0	0	
TOT	0	7260	102	0	0	0	0	

STATE OF CONNECTICUT
DEPARTMENT OF TRANSPORTATION
BUREAU OF POLICY AND PLANNING
PLANNING INVENTORY AND DATA

TRAFFIC RECORDER DATA

TOWN OF MANCHESTER

ROUTE 384

DIRECTION E

EB CD - WEST OF ON RAMP FROM US 44

DAY	SUN	MON	TUE	WED	THU	FRI	SAT
DATE	0	0	07/06/2010	07/07/2010	0	0	0
TYPE							
HOUR							

2010 ADT = 9000 ACF = NA

12A	0	0	0	55	0	0	0
01A	0	0	0	24	0	0	0
02A	0	0	0	16	0	0	0
03A	0	0	13	0	0	0	0
04A	0	0	45	0	0	0	0
05A	0	0	124	0	0	0	0
06A	0	0	281	0	0	0	0
07A	0	0	471	0	0	0	0
08A	0	0	524	0	0	0	0
09A	0	0	571	0	0	0	0
10A	0	0	578	0	0	0	0
11A	0	0	638	0	0	0	0
12P	0	0	648	0	0	0	0
01P	0	0	639	0	0	0	0
02P	0	0	626	0	0	0	0
03P	0	0	666	0	0	0	0
04P	0	0	801	0	0	0	0
05P	0	0	836	0	0	0	0
06P	0	0	647	0	0	0	0
07P	0	0	533	0	0	0	0
08P	0	0	518	0	0	0	0
09P	0	0	291	0	0	0	0
10P	0	0	142	0	0	0	0
11P	0	0	82	0	0	0	0
TOT	0	0	9674	95	0	0	0

STATE OF CONNECTICUT
DEPARTMENT OF TRANSPORTATION
BUREAU OF POLICY AND PLANNING
PLANNING INVENTORY AND DATA

TRAFFIC RECORDER DATA

TOWN OF MANCHESTER	ROUTE 384							DIRECTION E
EB CD - ON RAMP FROM US 44 (MIDDLE TPKE)	SUN	MON	TUE	WED	THU	FRI	SAT	
DAY	0	0	07/06/2010	07/07/2010	0	0	0	
DATE	0	0	07/06/2010	07/07/2010	0	0	0	
TYPE								
HOUR								
	2010 ADT = 2400		ACF = NA					

12A	0	0	0	23	0	0	0	
01A	0	0	0	7	0	0	0	
02A	0	0	0	7	0	0	0	
03A	0	0	3	0	0	0	0	
04A	0	0	18	0	0	0	0	
05A	0	0	47	0	0	0	0	
06A	0	0	73	0	0	0	0	
07A	0	0	117	0	0	0	0	
08A	0	0	110	0	0	0	0	
09A	0	0	133	0	0	0	0	
10A	0	0	129	0	0	0	0	
11A	0	0	135	0	0	0	0	
12P	0	0	162	0	0	0	0	
01P	0	0	170	0	0	0	0	
02P	0	0	203	0	0	0	0	
03P	0	0	219	0	0	0	0	
04P	0	0	230	0	0	0	0	
05P	0	0	181	0	0	0	0	
06P	0	0	176	0	0	0	0	
07P	0	0	141	0	0	0	0	
08P	0	0	125	0	0	0	0	
09P	0	0	92	0	0	0	0	
10P	0	0	67	0	0	0	0	
11P	0	0	29	0	0	0	0	
TOT	0	0	2560	37	0	0	0	

STATE OF CONNECTICUT
DEPARTMENT OF TRANSPORTATION
BUREAU OF POLICY AND PLANNING
PLANNING INVENTORY AND DATA

TRAFFIC RECORDER DATA

TOWN OF MANCHESTER	ROUTE 384						DIRECTION W
WB CD - OFF RAMP TO US 44 (MIDDLE TPKE)	SUN	MON	TUE	WED	THU	FRI	SAT
DAY	0	0	0	0	07/08/2010	07/09/2010	0
DATE	0	0	0	0	07/08/2010	07/09/2010	0
TYPE							
HOUR							
	2010 ADT = 2700		ACF = NA				

12A	0	0	0	0	0	36	0
01A	0	0	0	0	0	27	0
02A	0	0	0	0	0	13	0
03A	0	0	0	0	0	18	0
04A	0	0	0	0	27	0	0
05A	0	0	0	0	48	0	0
06A	0	0	0	0	115	0	0
07A	0	0	0	0	182	0	0
08A	0	0	0	0	170	0	0
09A	0	0	0	0	135	0	0
10A	0	0	0	0	114	0	0
11A	0	0	0	0	141	0	0
12P	0	0	0	0	164	0	0
01P	0	0	0	0	141	0	0
02P	0	0	0	0	220	0	0
03P	0	0	0	0	191	0	0
04P	0	0	0	0	184	0	0
05P	0	0	0	0	180	0	0
06P	0	0	0	0	175	0	0
07P	0	0	0	0	154	0	0
08P	0	0	0	0	181	0	0
09P	0	0	0	0	140	0	0
10P	0	0	0	0	85	0	0
11P	0	0	0	0	66	0	0
TOT	0	0	0	0	2813	94	0

STATE OF CONNECTICUT
DEPARTMENT OF TRANSPORTATION
BUREAU OF POLICY AND PLANNING
PLANNING INVENTORY AND DATA

TRAFFIC RECORDER DATA

TOWN OF MANCHESTER	ROUTE 384							DIRECTION E
EB CD - EAST OF OFF RAMP TO I-84 EB	SUN	MON	TUE	WED	THU	FRI	SAT	
DAY	0	0	07/06/2010	07/07/2010	0	0	0	
DATE								
TYPE								
HOUR								
	2010 ADT = 5800		ACF = NA					

12A	0	0	0	15	0	0	0	
01A	0	0	0	8	0	0	0	
02A	0	0	0	3	0	0	0	
03A	0	0	12	0	0	0	0	
04A	0	0	29	0	0	0	0	
05A	0	0	87	0	0	0	0	
06A	0	0	159	0	0	0	0	
07A	0	0	286	0	0	0	0	
08A	0	0	294	0	0	0	0	
09A	0	0	389	0	0	0	0	
10A	0	0	397	0	0	0	0	
11A	0	0	425	0	0	0	0	
12P	0	0	467	0	0	0	0	
01P	0	0	436	0	0	0	0	
02P	0	0	397	0	0	0	0	
03P	0	0	446	0	0	0	0	
04P	0	0	477	0	0	0	0	
05P	0	0	548	0	0	0	0	
06P	0	0	465	0	0	0	0	
07P	0	0	400	0	0	0	0	
08P	0	0	302	0	0	0	0	
09P	0	0	167	0	0	0	0	
10P	0	0	70	0	0	0	0	
11P	0	0	37	0	0	0	0	
TOT	0	0	6290	26	0	0	0	

STATE OF CONNECTICUT
DEPARTMENT OF TRANSPORTATION
BUREAU OF POLICY AND PLANNING
PLANNING INVENTORY AND DATA

TRAFFIC RECORDER DATA

TOWN OF MANCHESTER	ROUTE 384						DIRECTION W
WB CD-OFF RAMP TO I-84WB&US44(MIDDLE TPKE)	SUN	MON	TUE	WED	THU	FRI	SAT
DAY	0	0	0	0	07/08/2010	07/09/2010	0
DATE							
TYPE							
HOUR							
	2010 ADT = 12100		ACF = NA				

12A	0	0	0	0	0	122	0
01A	0	0	0	0	0	71	0
02A	0	0	0	0	0	55	0
03A	0	0	0	0	0	48	0
04A	0	0	0	0	76	0	0
05A	0	0	0	0	183	0	0
06A	0	0	0	0	555	0	0
07A	0	0	0	0	1010	0	0
08A	0	0	0	0	978	0	0
09A	0	0	0	0	608	0	0
10A	0	0	0	0	531	0	0
11A	0	0	0	0	653	0	0
12P	0	0	0	0	781	0	0
01P	0	0	0	0	827	0	0
02P	0	0	0	0	920	0	0
03P	0	0	0	0	851	0	0
04P	0	0	0	0	755	0	0
05P	0	0	0	0	759	0	0
06P	0	0	0	0	680	0	0
07P	0	0	0	0	682	0	0
08P	0	0	0	0	716	0	0
09P	0	0	0	0	700	0	0
10P	0	0	0	0	381	0	0
11P	0	0	0	0	204	0	0
TOT	0	0	0	0	12850	296	0

STATE OF CONNECTICUT
 DEPARTMENT OF TRANSPORTATION
 BUREAU OF POLICY AND PLANNING
 PLANNING INVENTORY AND DATA

TRAFFIC RECORDER DATA

TOWN OF MANCHESTER	ROUTE 384							DIRECTION E
EB CD - OFF RAMP TO I-291 WB	SUN	MON	TUE	WED	THU	FRI	SAT	
DAY	0	0	0	07/07/2010	07/08/2010	0	0	
DATE								
TYPE								
HOUR								
	2010 ADT = 7700		ACF = NA					

12A	0	0	0	0	46	0	0	
01A	0	0	0	0	33	0	0	
02A	0	0	0	0	21	0	0	
03A	0	0	0	23	31	0	0	
04A	0	0	0	102	0	0	0	
05A	0	0	0	351	0	0	0	
06A	0	0	0	847	0	0	0	
07A	0	0	0	1287	0	0	0	
08A	0	0	0	932	0	0	0	
09A	0	0	0	489	0	0	0	
10A	0	0	0	369	0	0	0	
11A	0	0	0	364	0	0	0	
12P	0	0	0	369	0	0	0	
01P	0	0	0	328	0	0	0	
02P	0	0	0	412	0	0	0	
03P	0	0	0	423	0	0	0	
04P	0	0	0	468	0	0	0	
05P	0	0	0	470	0	0	0	
06P	0	0	0	294	0	0	0	
07P	0	0	0	203	0	0	0	
08P	0	0	0	197	0	0	0	
09P	0	0	0	196	0	0	0	
10P	0	0	0	119	0	0	0	
11P	0	0	0	78	0	0	0	
TOT	0	0	0	8321	131	0	0	

STATE OF CONNECTICUT
DEPARTMENT OF TRANSPORTATION
BUREAU OF POLICY AND PLANNING
PLANNING INVENTORY AND DATA

TRAFFIC RECORDER DATA

TOWN OF MANCHESTER	ROUTE 384						DIRECTION E
EB CD - WEST OF ON RAMP FROM I-291 EB	SUN	MON	TUE	WED	THU	FRI	SAT
DAY	0	0	07/06/2010	07/07/2010	0	0	0
DATE	0	0	07/06/2010	07/07/2010	0	0	0
TYPE							
HOUR							
	2010 ADT = 5600		ACF = NA				

12A	0	0	0	64	0	0	0
01A	0	0	0	24	0	0	0
02A	0	0	0	17	0	0	0
03A	0	0	5	0	0	0	0
04A	0	0	31	0	0	0	0
05A	0	0	77	0	0	0	0
06A	0	0	188	0	0	0	0
07A	0	0	290	0	0	0	0
08A	0	0	334	0	0	0	0
09A	0	0	319	0	0	0	0
10A	0	0	300	0	0	0	0
11A	0	0	351	0	0	0	0
12P	0	0	351	0	0	0	0
01P	0	0	370	0	0	0	0
02P	0	0	417	0	0	0	0
03P	0	0	449	0	0	0	0
04P	0	0	530	0	0	0	0
05P	0	0	489	0	0	0	0
06P	0	0	359	0	0	0	0
07P	0	0	283	0	0	0	0
08P	0	0	343	0	0	0	0
09P	0	0	223	0	0	0	0
10P	0	0	150	0	0	0	0
11P	0	0	74	0	0	0	0
TOT	0	0	5933	105	0	0	0

STATE OF CONNECTICUT
DEPARTMENT OF TRANSPORTATION
BUREAU OF POLICY AND PLANNING
PLANNING INVENTORY AND DATA

TRAFFIC RECORDER DATA

TOWN OF MANCHESTER	ROUTE 384							DIRECTION W
WB CD - WEST OF OFF RAMP TO I-84 WB	SUN	MON	TUE	WED	THU	FRI	SAT	
DAY	0	0	0	0	07/08/2010	07/09/2010	0	
DATE								
TYPE								
HOUR								
	2010 ADT = 6600		ACF = NA					

12A	0	0	0	0	0	46	0	
01A	0	0	0	0	0	38	0	
02A	0	0	0	0	0	21	0	
03A	0	0	0	0	0	9	0	
04A	0	0	0	0	13	0	0	
05A	0	0	0	0	29	0	0	
06A	0	0	0	0	145	0	0	
07A	0	0	0	0	321	0	0	
08A	0	0	0	0	304	0	0	
09A	0	0	0	0	206	0	0	
10A	0	0	0	0	280	0	0	
11A	0	0	0	0	352	0	0	
12P	0	0	0	0	433	0	0	
01P	0	0	0	0	446	0	0	
02P	0	0	0	0	529	0	0	
03P	0	0	0	0	543	0	0	
04P	0	0	0	0	600	0	0	
05P	0	0	0	0	634	0	0	
06P	0	0	0	0	532	0	0	
07P	0	0	0	0	508	0	0	
08P	0	0	0	0	506	0	0	
09P	0	0	0	0	398	0	0	
10P	0	0	0	0	185	0	0	
11P	0	0	0	0	86	0	0	
TOT	0	0	0	0	7050	114	0	

STATE OF CONNECTICUT
 DEPARTMENT OF TRANSPORTATION
 BUREAU OF POLICY AND PLANNING
 PLANNING INVENTORY AND DATA

TRAFFIC RECORDER DATA

TOWN OF MANCHESTER	ROUTE 384							DIRECTION E
(EB HOV LANE) AT SLATER ROAD UNDERPASS	SUN	MON	TUE	WED	THU	FRI	SAT	
DAY	0	08/09/2010	08/10/2010	0	0	0	0	
DATE								
TYPE								
HOUR								
	2010 ADT = 1700		ACF = NA					

12A	0	0	9	0	0	0	0	
01A	0	0	4	0	0	0	0	
02A	0	6	0	0	0	0	0	
03A	0	5	0	0	0	0	0	
04A	0	1	0	0	0	0	0	
05A	0	9	0	0	0	0	0	
06A	0	10	0	0	0	0	0	
07A	0	38	0	0	0	0	0	
08A	0	49	0	0	0	0	0	
09A	0	56	0	0	0	0	0	
10A	0	89	0	0	0	0	0	
11A	0	66	0	0	0	0	0	
12P	0	83	0	0	0	0	0	
01P	0	81	0	0	0	0	0	
02P	0	88	0	0	0	0	0	
03P	0	173	0	0	0	0	0	
04P	0	360	0	0	0	0	0	
05P	0	446	0	0	0	0	0	
06P	0	141	0	0	0	0	0	
07P	0	48	0	0	0	0	0	
08P	0	58	0	0	0	0	0	
09P	0	46	0	0	0	0	0	
10P	0	20	0	0	0	0	0	
11P	0	9	0	0	0	0	0	
TOT	0	1882	13	0	0	0	0	

STATE OF CONNECTICUT
 DEPARTMENT OF TRANSPORTATION
 BUREAU OF POLICY AND PLANNING
 PLANNING INVENTORY AND DATA

TRAFFIC RECORDER DATA

TOWN OF MANCHESTER	ROUTE 384						DIRECTION W
(WB HOV LANE) AT SLATER ROAD UNDERPASS	SUN	MON	TUE	WED	THU	FRI	SAT
DAY	0	08/09/2010	08/10/2010	0	0	0	0
DATE							
TYPE							
HOUR							
	2010 ADT = 1800		ACF = NA				

12A	0	0	5	0	0	0	0
01A	0	0	0	0	0	0	0
02A	0	0	3	0	0	0	0
03A	0	1	0	0	0	0	0
04A	0	5	0	0	0	0	0
05A	0	22	0	0	0	0	0
06A	0	93	0	0	0	0	0
07A	0	269	0	0	0	0	0
08A	0	233	0	0	0	0	0
09A	0	134	0	0	0	0	0
10A	0	122	0	0	0	0	0
11A	0	129	0	0	0	0	0
12P	0	117	0	0	0	0	0
01P	0	125	0	0	0	0	0
02P	0	116	0	0	0	0	0
03P	0	128	0	0	0	0	0
04P	0	126	0	0	0	0	0
05P	0	122	0	0	0	0	0
06P	0	74	0	0	0	0	0
07P	0	46	0	0	0	0	0
08P	0	32	0	0	0	0	0
09P	0	38	0	0	0	0	0
10P	0	16	0	0	0	0	0
11P	0	6	0	0	0	0	0
TOT	0	1954	8	0	0	0	0

STATE OF CONNECTICUT
DEPARTMENT OF TRANSPORTATION
BUREAU OF POLICY AND PLANNING
PLANNING INVENTORY AND DATA

TRAFFIC RECORDER DATA

TOWN OF MANCHESTER	ROUTE 384							DIRECTION W
WB I84 & I384 ON RAMP FROM I-291 EB	SUN	MON	TUE	WED	THU	FRI	SAT	
DAY	0	0	0	0	07/08/2010	07/09/2010	0	
DATE								
TYPE								
HOUR								
	2010 ADT = 7400		ACF = 0.96					

12A	0	0	0	0	0	91	0	
01A	0	0	0	0	0	57	0	
02A	0	0	0	0	0	47	0	
03A	0	0	0	0	0	41	0	
04A	0	0	0	0	40	0	0	
05A	0	0	0	0	77	0	0	
06A	0	0	0	0	244	0	0	
07A	0	0	0	0	423	0	0	
08A	0	0	0	0	454	0	0	
09A	0	0	0	0	353	0	0	
10A	0	0	0	0	280	0	0	
11A	0	0	0	0	355	0	0	
12P	0	0	0	0	361	0	0	
01P	0	0	0	0	385	0	0	
02P	0	0	0	0	462	0	0	
03P	0	0	0	0	814	0	0	
04P	0	0	0	0	959	0	0	
05P	0	0	0	0	1027	0	0	
06P	0	0	0	0	659	0	0	
07P	0	0	0	0	265	0	0	
08P	0	0	0	0	330	0	0	
09P	0	0	0	0	219	0	0	
10P	0	0	0	0	181	0	0	
11P	0	0	0	0	147	0	0	
TOT	0	0	0	0	8035	236	0	

STATE OF CONNECTICUT
DEPARTMENT OF TRANSPORTATION
BUREAU OF POLICY AND PLANNING
PLANNING INVENTORY AND DATA

TRAFFIC RECORDER DATA

TOWN OF MANCHESTER	ROUTE 384						DIRECTION W
EB ON RAMP FROM I-291 EB	SUN	MON	TUE	WED	THU	FRI	SAT
DAY	0	0	0	0	07/08/2010	07/09/2010	0
DATE							
TYPE							
HOUR							
	2010 ADT = 6600		ACF = 0.96				

12A	0	0	0	0	0	84	0
01A	0	0	0	0	0	51	0
02A	0	0	0	0	0	28	0
03A	0	0	0	0	0	26	0
04A	0	0	0	0	34	0	0
05A	0	0	0	0	65	0	0
06A	0	0	0	0	210	0	0
07A	0	0	0	0	361	0	0
08A	0	0	0	0	381	0	0
09A	0	0	0	0	293	0	0
10A	0	0	0	0	231	0	0
11A	0	0	0	0	294	0	0
12P	0	0	0	0	310	0	0
01P	0	0	0	0	352	0	0
02P	0	0	0	0	422	0	0
03P	0	0	0	0	730	0	0
04P	0	0	0	0	871	0	0
05P	0	0	0	0	997	0	0
06P	0	0	0	0	634	0	0
07P	0	0	0	0	241	0	0
08P	0	0	0	0	302	0	0
09P	0	0	0	0	190	0	0
10P	0	0	0	0	153	0	0
11P	0	0	0	0	128	0	0
TOT	0	0	0	0	7199	189	0

STATE OF CONNECTICUT
DEPARTMENT OF TRANSPORTATION
BUREAU OF POLICY AND PLANNING
PLANNING INVENTORY AND DATA

TRAFFIC RECORDER DATA

TOWN OF MANCHESTER	ROUTE 384							DIRECTION E
EB I84 & I384 OFF RAMP TO I-291 WB (X61)	SUN	MON	TUE	WED	THU	FRI	SAT	
DAY	0	0	0	07/07/2010	07/08/2010	0	0	
DATE								
TYPE								
HOUR								
	2010 ADT = 8400		ACF = 0.96					

12A	0	0	0	0	45	0	0	
01A	0	0	0	0	29	0	0	
02A	0	0	0	0	22	0	0	
03A	0	0	0	0	37	0	0	
04A	0	0	0	41	36	0	0	
05A	0	0	0	320	0	0	0	
06A	0	0	0	927	0	0	0	
07A	0	0	0	1427	0	0	0	
08A	0	0	0	1067	0	0	0	
09A	0	0	0	576	0	0	0	
10A	0	0	0	455	0	0	0	
11A	0	0	0	403	0	0	0	
12P	0	0	0	383	0	0	0	
01P	0	0	0	356	0	0	0	
02P	0	0	0	494	0	0	0	
03P	0	0	0	541	0	0	0	
04P	0	0	0	600	0	0	0	
05P	0	0	0	547	0	0	0	
06P	0	0	0	335	0	0	0	
07P	0	0	0	221	0	0	0	
08P	0	0	0	208	0	0	0	
09P	0	0	0	207	0	0	0	
10P	0	0	0	130	0	0	0	
11P	0	0	0	85	0	0	0	
TOT	0	0	0	9323	169	0	0	

STATE OF CONNECTICUT
DEPARTMENT OF TRANSPORTATION
BUREAU OF POLICY AND PLANNING
PLANNING INVENTORY AND DATA

TRAFFIC RECORDER DATA

TOWN OF MANCHESTER		ROUTE 384						DIRECTION W
BETWEEN EXITS 1 AND 2		SUN	MON	TUE	WED	THU	FRI	SAT
DAY	DATE	0	0	0	0	0	09/11/2009	09/12/2009
TYPE	HOUR	2009 ADT = 30500			ACF = NA			

12A		0	0	0	0	0	0	275
01A		0	0	0	0	0	0	192
02A		0	0	0	0	0	0	132
03A		0	0	0	0	0	0	119
04A		0	0	0	0	0	0	160
05A		0	0	0	0	0	0	351
06A		0	0	0	0	0	2689	732
07A		0	0	0	0	0	4391	1280
08A		0	0	0	0	0	3414	1750
09A		0	0	0	0	0	2009	1762
10A		0	0	0	0	0	1549	1949
11A		0	0	0	0	0	1583	1923
12P		0	0	0	0	0	1571	1717
01P		0	0	0	0	0	1685	1617
02P		0	0	0	0	0	1956	1648
03P		0	0	0	0	0	2029	1649
04P		0	0	0	0	0	1932	1577
05P		0	0	0	0	0	1794	1510
06P		0	0	0	0	0	1567	1312
07P		0	0	0	0	0	1254	1069
08P		0	0	0	0	0	857	856
09P		0	0	0	0	0	673	784
10P		0	0	0	0	0	680	663
11P		0	0	0	0	0	442	499
TOT		0	0	0	0	0	32075	25526

STATE OF CONNECTICUT
DEPARTMENT OF TRANSPORTATION
BUREAU OF POLICY AND PLANNING
PLANNING INVENTORY AND DATA

TRAFFIC RECORDER DATA

TOWN OF MANCHESTER	ROUTE 384							DIRECTION W
BETWEEN EXITS 1 AND 2	SUN	MON	TUE	WED	THU	FRI	SAT	
DAY	09/13/2009	09/14/2009	09/15/2009	09/16/2009	09/17/2009	09/18/2009	09/19/2009	
DATE								
TYPE								
HOUR								
	2009 ADT = 30200		ACF = NA					

12A	319	146	148	154	127	173	325	
01A	179	85	105	90	86	115	195	
02A	163	51	57	58	56	80	149	
03A	102	98	102	105	116	111	137	
04A	97	322	280	272	268	294	188	
05A	182	985	1022	993	987	925	368	
06A	481	2878	2966	3043	2944	2731	660	
07A	630	4751	4815	4942	4849	4403	1105	
08A	997	3545	3622	3666	3628	3458	1397	
09A	1324	1969	1960	1985	2067	2000	1597	
10A	1576	1459	1423	1552	1538	1628	1810	
11A	1703	1379	1426	1499	1598	1600	1978	
12P	1804	1459	1560	1439	1508	1714	1880	
01P	1805	1401	1470	1474	1524	1685	1776	
02P	1589	1641	1658	1703	1720	1832	1723	
03P	1675	1758	1840	1830	1874	2071	1618	
04P	1635	1808	1884	1933	1952	1980	1728	
05P	1403	1704	1870	1810	1891	1943	1469	
06P	1292	1435	1489	1490	1607	1721	1425	
07P	1081	921	1168	1103	1183	1305	1253	
08P	899	719	807	947	899	986	1036	
09P	565	560	614	690	714	868	820	
10P	466	440	437	492	540	701	717	
11P	309	276	323	343	337	516	539	
TOT	22276	31790	33046	33613	34013	34840	25893	

STATE OF CONNECTICUT
DEPARTMENT OF TRANSPORTATION
BUREAU OF POLICY AND PLANNING
PLANNING INVENTORY AND DATA

TRAFFIC RECORDER DATA

TOWN OF MANCHESTER		ROUTE 384						DIRECTION W	
BETWEEN EXITS 1 AND 2		SUN	MON	TUE	WED	THU	FRI	SAT	
DAY	DATE	09/20/2009	09/21/2009	0	0	0	0	0	
TYPE	HOUR	2009 ADT = 21900		ACF = NA					

12A		356	139	0	0	0	0	0	
01A		226	88	0	0	0	0	0	
02A		159	65	0	0	0	0	0	
03A		108	97	0	0	0	0	0	
04A		95	280	0	0	0	0	0	
05A		39	0	0	0	0	0	0	
06A		417	0	0	0	0	0	0	
07A		598	0	0	0	0	0	0	
08A		1002	0	0	0	0	0	0	
09A		1246	0	0	0	0	0	0	
10A		1570	0	0	0	0	0	0	
11A		1755	0	0	0	0	0	0	
12P		1881	0	0	0	0	0	0	
01P		1654	0	0	0	0	0	0	
02P		1689	0	0	0	0	0	0	
03P		1607	0	0	0	0	0	0	
04P		1518	0	0	0	0	0	0	
05P		1447	0	0	0	0	0	0	
06P		1225	0	0	0	0	0	0	
07P		1170	0	0	0	0	0	0	
08P		851	0	0	0	0	0	0	
09P		560	0	0	0	0	0	0	
10P		418	0	0	0	0	0	0	
11P		310	0	0	0	0	0	0	
TOT		21901	669	0	0	0	0	0	

STATE OF CONNECTICUT
DEPARTMENT OF TRANSPORTATION
BUREAU OF POLICY AND PLANNING
PLANNING INVENTORY AND DATA

TRAFFIC RECORDER DATA

TOWN OF MANCHESTER		ROUTE 384						DIRECTION W
HOV BETWEEN EXITS 1 AND 2		SUN	MON	TUE	WED	THU	FRI	SAT
DAY	DATE	0	0	0	0	0	09/11/2009	09/12/2009
TYPE	HOUR	2009 ADT = 950			ACF = NA			

12A		0	0	0	0	0	0	5
01A		0	0	0	0	0	0	2
02A		0	0	0	0	0	0	2
03A		0	0	0	0	0	0	0
04A		0	0	0	0	0	0	4
05A		0	0	0	0	0	0	1
06A		0	0	0	0	0	69	12
07A		0	0	0	0	0	250	42
08A		0	0	0	0	0	168	40
09A		0	0	0	0	0	53	46
10A		0	0	0	0	0	30	65
11A		0	0	0	0	0	30	60
12P		0	0	0	0	0	27	49
01P		0	0	0	0	0	29	50
02P		0	0	0	0	0	60	43
03P		0	0	0	0	0	49	40
04P		0	0	0	0	0	68	46
05P		0	0	0	0	0	65	52
06P		0	0	0	0	0	38	40
07P		0	0	0	0	0	29	33
08P		0	0	0	0	0	22	29
09P		0	0	0	0	0	17	22
10P		0	0	0	0	0	13	18
11P		0	0	0	0	0	4	5
TOT		0	0	0	0	0	1021	706

STATE OF CONNECTICUT
DEPARTMENT OF TRANSPORTATION
BUREAU OF POLICY AND PLANNING
PLANNING INVENTORY AND DATA

TRAFFIC RECORDER DATA

TOWN OF MANCHESTER	ROUTE 384							DIRECTION W
HOV BETWEEN EXITS 1 AND 2	SUN	MON	TUE	WED	THU	FRI	SAT	
DAY	09/13/2009	09/14/2009	09/15/2009	09/16/2009	09/17/2009	09/18/2009	09/19/2009	
DATE								
TYPE								
HOUR								
	2009 ADT = 900		ACF = NA					

12A	3	3	1	4	2	0	8	
01A	2	0	0	0	0	1	3	
02A	2	2	0	0	0	0	0	
03A	2	0	1	1	1	1	2	
04A	2	1	7	1	1	2	4	
05A	1	23	23	13	19	15	6	
06A	8	86	94	77	79	83	15	
07A	13	246	251	275	246	242	26	
08A	20	158	175	150	133	154	39	
09A	49	42	57	40	57	44	40	
10A	59	17	30	25	24	29	48	
11A	58	26	19	25	28	31	57	
12P	52	30	31	13	14	28	60	
01P	66	34	27	47	40	33	70	
02P	54	35	43	42	41	55	56	
03P	44	38	39	50	40	58	53	
04P	47	45	57	49	41	87	44	
05P	44	44	55	54	60	68	65	
06P	40	32	49	35	43	58	59	
07P	27	19	23	22	21	43	45	
08P	33	20	15	24	13	27	30	
09P	13	9	10	14	18	19	28	
10P	6	10	7	2	5	14	17	
11P	1	2	4	9	8	8	13	
TOT	646	922	1018	972	934	1100	788	

STATE OF CONNECTICUT
DEPARTMENT OF TRANSPORTATION
BUREAU OF POLICY AND PLANNING
PLANNING INVENTORY AND DATA

TRAFFIC RECORDER DATA

TOWN OF MANCHESTER		ROUTE 384						DIRECTION W
HOV BETWEEN EXITS 1 AND 2		SUN	MON	TUE	WED	THU	FRI	SAT
DAY	DATE	09/20/2009	09/21/2009	0	0	0	0	0
TYPE	HOUR	2009 ADT = 700		ACF = NA				

12A		5	3	0	0	0	0	0
01A		6	1	0	0	0	0	0
02A		3	0	0	0	0	0	0
03A		0	0	0	0	0	0	0
04A		1	3	0	0	0	0	0
05A		6	0	0	0	0	0	0
06A		13	0	0	0	0	0	0
07A		23	0	0	0	0	0	0
08A		31	0	0	0	0	0	0
09A		48	0	0	0	0	0	0
10A		54	0	0	0	0	0	0
11A		49	0	0	0	0	0	0
12P		62	0	0	0	0	0	0
01P		65	0	0	0	0	0	0
02P		56	0	0	0	0	0	0
03P		56	0	0	0	0	0	0
04P		55	0	0	0	0	0	0
05P		55	0	0	0	0	0	0
06P		41	0	0	0	0	0	0
07P		30	0	0	0	0	0	0
08P		24	0	0	0	0	0	0
09P		13	0	0	0	0	0	0
10P		11	0	0	0	0	0	0
11P		4	0	0	0	0	0	0
TOT		711	7	0	0	0	0	0

STATE OF CONNECTICUT
 DEPARTMENT OF TRANSPORTATION
 BUREAU OF POLICY AND PLANNING
 PLANNING INVENTORY AND DATA

TRAFFIC RECORDER DATA

TOWN OF MANCHESTER	ROUTE 384							DIRECTION E
BETWEEN EXITS 1 AND 2	SUN	MON	TUE	WED	THU	FRI	SAT	
DAY	0	06/04/2007	06/05/2007	06/06/2007	06/07/2007	0	0	
DATE								
TYPE								
HOUR								
	2007 ADT = 29500		ACF = NA					

12A	0	0	342	387	405	0	0	
01A	0	0	190	200	216	0	0	
02A	0	0	73	145	122	0	0	
03A	0	0	79	74	80	0	0	
04A	0	0	87	80	114	0	0	
05A	0	0	266	285	0	0	0	
06A	0	0	766	819	0	0	0	
07A	0	0	1295	1290	0	0	0	
08A	0	0	1252	1223	0	0	0	
09A	0	0	1150	1202	0	0	0	
10A	0	1075	1102	1086	0	0	0	
11A	0	1237	1402	1310	0	0	0	
12P	0	1308	1431	1414	0	0	0	
01P	0	1386	1703	1554	0	0	0	
02P	0	1774	1831	2082	0	0	0	
03P	0	2612	3035	3074	0	0	0	
04P	0	3597	3874	4082	0	0	0	
05P	0	4314	4211	4363	0	0	0	
06P	0	2598	2548	2644	0	0	0	
07P	0	1440	1584	1721	0	0	0	
08P	0	1237	1481	1698	0	0	0	
09P	0	1023	1226	1346	0	0	0	
10P	0	666	792	951	0	0	0	
11P	0	432	518	577	0	0	0	
TOT	0	24699	32238	33607	937	0	0	

STATE OF CONNECTICUT
DEPARTMENT OF TRANSPORTATION
BUREAU OF POLICY AND PLANNING
PLANNING INVENTORY AND DATA

TRAFFIC RECORDER DATA

TOWN OF MANCHESTER	ROUTE 384						DIRECTION W
BETWEEN EXITS 1 AND 2	SUN	MON	TUE	WED	THU	FRI	SAT
DAY	0	06/04/2007	06/05/2007	06/06/2007	06/07/2007	0	0
DATE							
TYPE							
HOUR							
	2007 ADT = 30800		ACF = NA				

12A	0	0	146	180	170	0	0
01A	0	0	85	96	95	0	0
02A	0	0	76	70	91	0	0
03A	0	0	104	123	115	0	0
04A	0	0	342	332	299	0	0
05A	0	0	1076	1047	0	0	0
06A	0	0	3153	3162	0	0	0
07A	0	0	5155	5152	0	0	0
08A	0	0	3970	4040	0	0	0
09A	0	0	1955	2034	0	0	0
10A	0	1479	1496	1584	0	0	0
11A	0	1304	1455	1458	0	0	0
12P	0	1351	1521	1500	0	0	0
01P	0	1324	1548	1531	0	0	0
02P	0	1458	1552	1645	0	0	0
03P	0	1671	1767	1749	0	0	0
04P	0	1578	1704	1902	0	0	0
05P	0	1527	1820	1989	0	0	0
06P	0	1191	1380	1513	0	0	0
07P	0	864	1036	1200	0	0	0
08P	0	664	813	916	0	0	0
09P	0	569	701	781	0	0	0
10P	0	421	488	635	0	0	0
11P	0	299	319	361	0	0	0
TOT	0	15700	33662	35000	770	0	0

STATE OF CONNECTICUT
DEPARTMENT OF TRANSPORTATION
BUREAU OF POLICY AND PLANNING
PLANNING INVENTORY AND DATA

TRAFFIC RECORDER DATA

TOWN OF MANCHESTER	ROUTE 384							DIRECTION W
HOV BETWEEN EXITS 1 AND 2	SUN	MON	TUE	WED	THU	FRI	SAT	
DAY	0	0	08/28/2007	08/29/2007	08/30/2007	0	0	
DATE								
TYPE								
HOUR								
	2007 ADT = 1000		ACF = NA					

12A	0	0	0	2	4	0	0	
01A	0	0	0	0	0	0	0	
02A	0	0	0	0	0	0	0	
03A	0	0	0	3	2	0	0	
04A	0	0	0	5	6	0	0	
05A	0	0	0	20	18	0	0	
06A	0	0	0	107	97	0	0	
07A	0	0	0	263	279	0	0	
08A	0	0	0	194	176	0	0	
09A	0	0	0	54	58	0	0	
10A	0	0	0	39	40	0	0	
11A	0	0	23	25	0	0	0	
12P	0	0	24	21	0	0	0	
01P	0	0	35	35	0	0	0	
02P	0	0	45	35	0	0	0	
03P	0	0	49	39	0	0	0	
04P	0	0	36	44	0	0	0	
05P	0	0	52	59	0	0	0	
06P	0	0	41	41	0	0	0	
07P	0	0	30	37	0	0	0	
08P	0	0	18	12	0	0	0	
09P	0	0	13	15	0	0	0	
10P	0	0	7	11	0	0	0	
11P	0	0	5	5	0	0	0	
TOT	0	0	378	1066	680	0	0	

STATE OF CONNECTICUT
DEPARTMENT OF TRANSPORTATION
BUREAU OF POLICY AND PLANNING
PLANNING INVENTORY AND DATA

TRAFFIC RECORDER DATA

TOWN OF MANCHESTER	ROUTE 384							DIRECTION E
EB OFF RAMP TO ROUTE 83 (EXIT 3)	SUN	MON	TUE	WED	THU	FRI	SAT	
DAY	0	06/04/2007	06/05/2007	0	0	0	0	
DATE								
TYPE								
HOUR								
	2007 ADT = 8400		ACF = NA					

12A	0	0	95	0	0	0	0	
01A	0	0	43	0	0	0	0	
02A	0	0	28	0	0	0	0	
03A	0	0	17	0	0	0	0	
04A	0	0	18	0	0	0	0	
05A	0	0	63	0	0	0	0	
06A	0	0	230	0	0	0	0	
07A	0	0	514	0	0	0	0	
08A	0	0	453	0	0	0	0	
09A	0	0	418	0	0	0	0	
10A	0	367	0	0	0	0	0	
11A	0	478	0	0	0	0	0	
12P	0	434	0	0	0	0	0	
01P	0	481	0	0	0	0	0	
02P	0	587	0	0	0	0	0	
03P	0	771	0	0	0	0	0	
04P	0	993	0	0	0	0	0	
05P	0	1183	0	0	0	0	0	
06P	0	748	0	0	0	0	0	
07P	0	491	0	0	0	0	0	
08P	0	336	0	0	0	0	0	
09P	0	312	0	0	0	0	0	
10P	0	194	0	0	0	0	0	
11P	0	131	0	0	0	0	0	
TOT	0	7506	1879	0	0	0	0	

STATE OF CONNECTICUT
DEPARTMENT OF TRANSPORTATION
BUREAU OF POLICY AND PLANNING
PLANNING INVENTORY AND DATA

TRAFFIC RECORDER DATA

TOWN OF MANCHESTER	ROUTE 384							DIRECTION E
EB ON RAMP FROM ROUTE 83 (SOUTH MAIN ST)	SUN	MON	TUE	WED	THU	FRI	SAT	
DAY	0	06/04/2007	06/05/2007	0	0	0	0	
DATE								
TYPE								
HOUR								
	2007 ADT = 1700		ACF = NA					

12A	0	0	16	0	0	0	0	
01A	0	0	5	0	0	0	0	
02A	0	0	3	0	0	0	0	
03A	0	0	4	0	0	0	0	
04A	0	0	5	0	0	0	0	
05A	0	0	19	0	0	0	0	
06A	0	0	61	0	0	0	0	
07A	0	0	116	0	0	0	0	
08A	0	0	115	0	0	0	0	
09A	0	0	100	0	0	0	0	
10A	0	89	0	0	0	0	0	
11A	0	98	0	0	0	0	0	
12P	0	88	0	0	0	0	0	
01P	0	95	0	0	0	0	0	
02P	0	130	0	0	0	0	0	
03P	0	148	0	0	0	0	0	
04P	0	204	0	0	0	0	0	
05P	0	192	0	0	0	0	0	
06P	0	123	0	0	0	0	0	
07P	0	103	0	0	0	0	0	
08P	0	63	0	0	0	0	0	
09P	0	39	0	0	0	0	0	
10P	0	22	0	0	0	0	0	
11P	0	19	0	0	0	0	0	
TOT	0	1413	444	0	0	0	0	

STATE OF CONNECTICUT
DEPARTMENT OF TRANSPORTATION
BUREAU OF POLICY AND PLANNING
PLANNING INVENTORY AND DATA

TRAFFIC RECORDER DATA

TOWN OF MANCHESTER	ROUTE 384						DIRECTION W
WB ON RAMP FROM SR 534 (HIGHLAND ST)	SUN	MON	TUE	WED	THU	FRI	SAT
DAY							
DATE	0	0	0	06/06/2007	06/07/2007	0	0
TYPE							
HOUR							
	2007 ADT = 4200		ACF = NA				

12A	0	0	0	0	6	0	0
01A	0	0	0	0	10	0	0
02A	0	0	0	0	5	0	0
03A	0	0	0	0	15	0	0
04A	0	0	0	0	31	0	0
05A	0	0	0	140	0	0	0
06A	0	0	0	474	0	0	0
07A	0	0	0	887	0	0	0
08A	0	0	0	604	0	0	0
09A	0	0	0	282	0	0	0
10A	0	0	0	197	0	0	0
11A	0	0	0	165	0	0	0
12P	0	0	0	177	0	0	0
01P	0	0	0	182	0	0	0
02P	0	0	0	202	0	0	0
03P	0	0	0	197	0	0	0
04P	0	0	0	222	0	0	0
05P	0	0	0	242	0	0	0
06P	0	0	0	225	0	0	0
07P	0	0	0	158	0	0	0
08P	0	0	0	97	0	0	0
09P	0	0	0	73	0	0	0
10P	0	0	0	55	0	0	0
11P	0	0	0	35	0	0	0
TOT	0	0	0	4614	67	0	0

STATE OF CONNECTICUT
 DEPARTMENT OF TRANSPORTATION
 BUREAU OF POLICY AND PLANNING
 PLANNING INVENTORY AND DATA

TRAFFIC RECORDER DATA

TOWN OF MANCHESTER	ROUTE 384						DIRECTION W
WB OFF RAMP TO SR 534 (X4 HIGHLAND ST)	SUN	MON	TUE	WED	THU	FRI	SAT
DAY							
DATE	0	0	0	06/06/2007	06/07/2007	0	0
TYPE							
HOUR							
	2007 ADT = 700		ACF = NA				

12A	0	0	0	0	6	0	0
01A	0	0	0	0	4	0	0
02A	0	0	0	0	1	0	0
03A	0	0	0	0	0	0	0
04A	0	0	0	0	5	0	0
05A	0	0	0	7	0	0	0
06A	0	0	0	31	0	0	0
07A	0	0	0	66	0	0	0
08A	0	0	0	56	0	0	0
09A	0	0	0	42	0	0	0
10A	0	0	0	28	0	0	0
11A	0	0	0	45	0	0	0
12P	0	0	0	34	0	0	0
01P	0	0	0	32	0	0	0
02P	0	0	0	46	0	0	0
03P	0	0	0	58	0	0	0
04P	0	0	0	78	0	0	0
05P	0	0	0	92	0	0	0
06P	0	0	0	52	0	0	0
07P	0	0	0	49	0	0	0
08P	0	0	0	34	0	0	0
09P	0	0	0	23	0	0	0
10P	0	0	0	11	0	0	0
11P	0	0	0	10	0	0	0
TOT	0	0	0	794	16	0	0

STATE OF CONNECTICUT
DEPARTMENT OF TRANSPORTATION
BUREAU OF POLICY AND PLANNING
PLANNING INVENTORY AND DATA

TRAFFIC RECORDER DATA

TOWN OF MANCHESTER	ROUTE 384							DIRECTION E
EB OFF RAMP TO SPRING STREET (EXIT 4)	SUN	MON	TUE	WED	THU	FRI	SAT	
DAY	0	0	0	06/06/2007	06/07/2007	0	0	
DATE								
TYPE								
HOUR								
	2007 ADT = 4300		ACF = NA					

12A	0	0	0	0	29	0	0	
01A	0	0	0	0	19	0	0	
02A	0	0	0	0	10	0	0	
03A	0	0	0	0	6	0	0	
04A	0	0	0	11	9	0	0	
05A	0	0	0	14	0	0	0	
06A	0	0	0	73	0	0	0	
07A	0	0	0	157	0	0	0	
08A	0	0	0	150	0	0	0	
09A	0	0	0	144	0	0	0	
10A	0	0	0	148	0	0	0	
11A	0	0	0	198	0	0	0	
12P	0	0	0	225	0	0	0	
01P	0	0	0	225	0	0	0	
02P	0	0	0	304	0	0	0	
03P	0	0	0	436	0	0	0	
04P	0	0	0	616	0	0	0	
05P	0	0	0	657	0	0	0	
06P	0	0	0	420	0	0	0	
07P	0	0	0	262	0	0	0	
08P	0	0	0	278	0	0	0	
09P	0	0	0	216	0	0	0	
10P	0	0	0	119	0	0	0	
11P	0	0	0	61	0	0	0	
TOT	0	0	0	4714	73	0	0	

STATE OF CONNECTICUT
DEPARTMENT OF TRANSPORTATION
BUREAU OF POLICY AND PLANNING
PLANNING INVENTORY AND DATA

TRAFFIC RECORDER DATA

TOWN OF MANCHESTER	ROUTE 384							DIRECTION E
EB ON RAMP FROM SPRING STREET	SUN	MON	TUE	WED	THU	FRI	SAT	
DAY	0	0	0	06/06/2007	06/07/2007	0	0	
DATE								
TYPE								
HOUR								
	2007 ADT = 800		ACF = NA					

12A	0	0	0	0	1	0	0	
01A	0	0	0	0	2	0	0	
02A	0	0	0	0	1	0	0	
03A	0	0	0	0	0	0	0	
04A	0	0	0	0	5	0	0	
05A	0	0	0	7	0	0	0	
06A	0	0	0	41	0	0	0	
07A	0	0	0	53	0	0	0	
08A	0	0	0	48	0	0	0	
09A	0	0	0	54	0	0	0	
10A	0	0	0	32	0	0	0	
11A	0	0	0	35	0	0	0	
12P	0	0	0	46	0	0	0	
01P	0	0	0	48	0	0	0	
02P	0	0	0	52	0	0	0	
03P	0	0	0	74	0	0	0	
04P	0	0	0	92	0	0	0	
05P	0	0	0	121	0	0	0	
06P	0	0	0	61	0	0	0	
07P	0	0	0	46	0	0	0	
08P	0	0	0	33	0	0	0	
09P	0	0	0	22	0	0	0	
10P	0	0	0	10	0	0	0	
11P	0	0	0	4	0	0	0	
TOT	0	0	0	879	9	0	0	

STATE OF CONNECTICUT
DEPARTMENT OF TRANSPORTATION
BUREAU OF POLICY AND PLANNING
PLANNING INVENTORY AND DATA

TRAFFIC RECORDER DATA

TOWN OF MANCHESTER		ROUTE 384						DIRECTION W
WB OFF RAMP TO HARTFORD ROAD (EXIT 2)		SUN	MON	TUE	WED	THU	FRI	SAT
DAY	DATE	0	06/04/2007	06/05/2007	0	0	0	0
TYPE	HOUR	2007 ADT = 1000		ACF = NA				

12A		0	0	8	0	0	0	0
01A		0	0	0	0	0	0	0
02A		0	0	4	0	0	0	0
03A		0	0	6	0	0	0	0
04A		0	0	18	0	0	0	0
05A		0	0	36	0	0	0	0
06A		0	0	120	0	0	0	0
07A		0	0	192	0	0	0	0
08A		0	0	132	0	0	0	0
09A		0	0	52	0	0	0	0
10A		0	0	46	0	0	0	0
11A		0	48	0	0	0	0	0
12P		0	38	0	0	0	0	0
01P		0	42	0	0	0	0	0
02P		0	53	0	0	0	0	0
03P		0	74	0	0	0	0	0
04P		0	71	0	0	0	0	0
05P		0	67	0	0	0	0	0
06P		0	41	0	0	0	0	0
07P		0	36	0	0	0	0	0
08P		0	24	0	0	0	0	0
09P		0	20	0	0	0	0	0
10P		0	15	0	0	0	0	0
11P		0	6	0	0	0	0	0
TOT		0	535	614	0	0	0	0

STATE OF CONNECTICUT
DEPARTMENT OF TRANSPORTATION
BUREAU OF POLICY AND PLANNING
PLANNING INVENTORY AND DATA

TRAFFIC RECORDER DATA

TOWN OF MANCHESTER	ROUTE 384							DIRECTION W
WB ON RAMP FROM RTE 83 SB (SOUTH MAIN ST)	SUN	MON	TUE	WED	THU	FRI	SAT	
DAY	0	06/04/2007	06/05/2007	0	0	0	0	
DATE								
TYPE								
HOUR								
	2007 ADT = 4100		ACF = NA					

12A	0	0	28	0	0	0	0	
01A	0	0	8	0	0	0	0	
02A	0	0	16	0	0	0	0	
03A	0	0	13	0	0	0	0	
04A	0	0	37	0	0	0	0	
05A	0	0	76	0	0	0	0	
06A	0	0	230	0	0	0	0	
07A	0	0	470	0	0	0	0	
08A	0	0	374	0	0	0	0	
09A	0	0	260	0	0	0	0	
10A	0	250	0	0	0	0	0	
11A	0	292	0	0	0	0	0	
12P	0	294	0	0	0	0	0	
01P	0	288	0	0	0	0	0	
02P	0	299	0	0	0	0	0	
03P	0	297	0	0	0	0	0	
04P	0	297	0	0	0	0	0	
05P	0	294	0	0	0	0	0	
06P	0	201	0	0	0	0	0	
07P	0	158	0	0	0	0	0	
08P	0	135	0	0	0	0	0	
09P	0	123	0	0	0	0	0	
10P	0	69	0	0	0	0	0	
11P	0	42	0	0	0	0	0	
TOT	0	3039	1512	0	0	0	0	

STATE OF CONNECTICUT
DEPARTMENT OF TRANSPORTATION
BUREAU OF POLICY AND PLANNING
PLANNING INVENTORY AND DATA

TRAFFIC RECORDER DATA

TOWN OF MANCHESTER	ROUTE 384							DIRECTION W
WB OFF RAMP TO SR 502 (EXIT 1 SPENCER ST)	SUN	MON	TUE	WED	THU	FRI	SAT	
DAY	0	06/04/2007	06/05/2007	0	0	0	0	
DATE								
TYPE								
HOUR								
	2007 ADT = 2600		ACF = NA					

12A	0	0	16	0	0	0	0	
01A	0	0	12	0	0	0	0	
02A	0	0	4	0	0	0	0	
03A	0	0	3	0	0	0	0	
04A	0	0	17	0	0	0	0	
05A	0	0	50	0	0	0	0	
06A	0	0	171	0	0	0	0	
07A	0	0	363	0	0	0	0	
08A	0	0	311	0	0	0	0	
09A	0	0	208	0	0	0	0	
10A	0	159	0	0	0	0	0	
11A	0	149	0	0	0	0	0	
12P	0	139	0	0	0	0	0	
01P	0	158	0	0	0	0	0	
02P	0	144	0	0	0	0	0	
03P	0	181	0	0	0	0	0	
04P	0	179	0	0	0	0	0	
05P	0	168	0	0	0	0	0	
06P	0	144	0	0	0	0	0	
07P	0	95	0	0	0	0	0	
08P	0	88	0	0	0	0	0	
09P	0	79	0	0	0	0	0	
10P	0	47	0	0	0	0	0	
11P	0	28	0	0	0	0	0	
TOT	0	1758	1155	0	0	0	0	

STATE OF CONNECTICUT
DEPARTMENT OF TRANSPORTATION
BUREAU OF POLICY AND PLANNING
PLANNING INVENTORY AND DATA

TRAFFIC RECORDER DATA

TOWN OF MANCHESTER	ROUTE 384							DIRECTION E
EB ON RAMP FROM SR 502 (SPENCER ST)	SUN	MON	TUE	WED	THU	FRI	SAT	
DAY	0	06/04/2007	06/05/2007	0	0	0	0	
DATE								
TYPE								
HOUR								
	2007 ADT = 2500		ACF = NA					

12A	0	0	17	0	0	0	0	
01A	0	0	11	0	0	0	0	
02A	0	0	5	0	0	0	0	
03A	0	0	9	0	0	0	0	
04A	0	0	6	0	0	0	0	
05A	0	0	15	0	0	0	0	
06A	0	0	63	0	0	0	0	
07A	0	0	144	0	0	0	0	
08A	0	0	114	0	0	0	0	
09A	0	0	121	0	0	0	0	
10A	0	114	0	0	0	0	0	
11A	0	135	0	0	0	0	0	
12P	0	150	0	0	0	0	0	
01P	0	146	0	0	0	0	0	
02P	0	167	0	0	0	0	0	
03P	0	240	0	0	0	0	0	
04P	0	296	0	0	0	0	0	
05P	0	370	0	0	0	0	0	
06P	0	186	0	0	0	0	0	
07P	0	119	0	0	0	0	0	
08P	0	143	0	0	0	0	0	
09P	0	106	0	0	0	0	0	
10P	0	54	0	0	0	0	0	
11P	0	24	0	0	0	0	0	
TOT	0	2250	505	0	0	0	0	

STATE OF CONNECTICUT
 DEPARTMENT OF TRANSPORTATION
 BUREAU OF POLICY AND PLANNING
 PLANNING INVENTORY AND DATA

TRAFFIC RECORDER DATA

TOWN OF MANCHESTER	ROUTE 384							DIRECTION W
WB ON RAMP FROM KEENEY STREET	SUN	MON	TUE	WED	THU	FRI	SAT	
DAY	0	06/04/2007	06/05/2007	0	0	0	0	
DATE								
TYPE								
HOUR								
	2007 ADT = 6600		ACF = NA					

12A	0	0	40	0	0	0	0	
01A	0	0	22	0	0	0	0	
02A	0	0	10	0	0	0	0	
03A	0	0	27	0	0	0	0	
04A	0	0	79	0	0	0	0	
05A	0	0	252	0	0	0	0	
06A	0	0	722	0	0	0	0	
07A	0	0	1112	0	0	0	0	
08A	0	0	844	0	0	0	0	
09A	0	0	460	0	0	0	0	
10A	0	0	359	0	0	0	0	
11A	0	305	0	0	0	0	0	
12P	0	320	0	0	0	0	0	
01P	0	283	0	0	0	0	0	
02P	0	319	0	0	0	0	0	
03P	0	423	0	0	0	0	0	
04P	0	405	0	0	0	0	0	
05P	0	362	0	0	0	0	0	
06P	0	321	0	0	0	0	0	
07P	0	261	0	0	0	0	0	
08P	0	155	0	0	0	0	0	
09P	0	128	0	0	0	0	0	
10P	0	124	0	0	0	0	0	
11P	0	82	0	0	0	0	0	
TOT	0	3488	3927	0	0	0	0	

STATE OF CONNECTICUT
DEPARTMENT OF TRANSPORTATION
BUREAU OF POLICY AND PLANNING
PLANNING INVENTORY AND DATA

TRAFFIC RECORDER DATA

TOWN OF MANCHESTER		ROUTE 384						DIRECTION W
WB OFF RAMP TO KEENEY STREET (EXIT 2)		SUN	MON	TUE	WED	THU	FRI	SAT
DAY	DATE	0	06/04/2007	06/05/2007	0	0	0	0
TYPE	HOUR	2007 ADT = 1500		ACF = NA				

12A		0	0	6	0	0	0	0
01A		0	0	5	0	0	0	0
02A		0	0	4	0	0	0	0
03A		0	0	4	0	0	0	0
04A		0	0	6	0	0	0	0
05A		0	0	42	0	0	0	0
06A		0	0	105	0	0	0	0
07A		0	0	177	0	0	0	0
08A		0	0	140	0	0	0	0
09A		0	0	100	0	0	0	0
10A		0	0	93	0	0	0	0
11A		0	80	0	0	0	0	0
12P		0	80	0	0	0	0	0
01P		0	79	0	0	0	0	0
02P		0	102	0	0	0	0	0
03P		0	123	0	0	0	0	0
04P		0	93	0	0	0	0	0
05P		0	110	0	0	0	0	0
06P		0	97	0	0	0	0	0
07P		0	66	0	0	0	0	0
08P		0	44	0	0	0	0	0
09P		0	40	0	0	0	0	0
10P		0	29	0	0	0	0	0
11P		0	15	0	0	0	0	0
TOT		0	958	682	0	0	0	0

STATE OF CONNECTICUT
DEPARTMENT OF TRANSPORTATION
BUREAU OF POLICY AND PLANNING
PLANNING INVENTORY AND DATA

TRAFFIC RECORDER DATA

TOWN OF MANCHESTER	ROUTE 384							DIRECTION E
EB OFF RAMP TO WETHERELL ST (EXIT 2)	SUN	MON	TUE	WED	THU	FRI	SAT	
DAY	0	06/04/2007	06/05/2007	0	0	0	0	
DATE								
TYPE								
HOUR								
	2007 ADT = 6300		ACF = NA					

12A	0	0	96	0	0	0	0	
01A	0	0	64	0	0	0	0	
02A	0	0	24	0	0	0	0	
03A	0	0	25	0	0	0	0	
04A	0	0	19	0	0	0	0	
05A	0	0	92	0	0	0	0	
06A	0	0	183	0	0	0	0	
07A	0	0	301	0	0	0	0	
08A	0	0	303	0	0	0	0	
09A	0	0	262	0	0	0	0	
10A	0	271	0	0	0	0	0	
11A	0	313	0	0	0	0	0	
12P	0	296	0	0	0	0	0	
01P	0	335	0	0	0	0	0	
02P	0	399	0	0	0	0	0	
03P	0	559	0	0	0	0	0	
04P	0	738	0	0	0	0	0	
05P	0	823	0	0	0	0	0	
06P	0	568	0	0	0	0	0	
07P	0	397	0	0	0	0	0	
08P	0	373	0	0	0	0	0	
09P	0	275	0	0	0	0	0	
10P	0	191	0	0	0	0	0	
11P	0	120	0	0	0	0	0	
TOT	0	5658	1369	0	0	0	0	

STATE OF CONNECTICUT
DEPARTMENT OF TRANSPORTATION
BUREAU OF POLICY AND PLANNING
PLANNING INVENTORY AND DATA

TRAFFIC RECORDER DATA

TOWN OF MANCHESTER		ROUTE 384						DIRECTION E
EB ON RAMP FROM KEENEY STREET		SUN	MON	TUE	WED	THU	FRI	SAT
DAY	DATE	0	06/04/2007	06/05/2007	0	0	0	0
TYPE	HOUR	2007 ADT = 2500		ACF = NA				

12A		0	0	16	0	0	0	0
01A		0	0	8	0	0	0	0
02A		0	0	9	0	0	0	0
03A		0	0	6	0	0	0	0
04A		0	0	11	0	0	0	0
05A		0	0	28	0	0	0	0
06A		0	0	86	0	0	0	0
07A		0	0	207	0	0	0	0
08A		0	0	176	0	0	0	0
09A		0	0	103	0	0	0	0
10A		0	115	0	0	0	0	0
11A		0	116	0	0	0	0	0
12P		0	134	0	0	0	0	0
01P		0	134	0	0	0	0	0
02P		0	206	0	0	0	0	0
03P		0	250	0	0	0	0	0
04P		0	275	0	0	0	0	0
05P		0	264	0	0	0	0	0
06P		0	215	0	0	0	0	0
07P		0	135	0	0	0	0	0
08P		0	100	0	0	0	0	0
09P		0	93	0	0	0	0	0
10P		0	41	0	0	0	0	0
11P		0	29	0	0	0	0	0
TOT		0	2107	650	0	0	0	0

STATE OF CONNECTICUT
DEPARTMENT OF TRANSPORTATION
BUREAU OF POLICY AND PLANNING
PLANNING INVENTORY AND DATA

TRAFFIC RECORDER DATA

TOWN OF MANCHESTER	ROUTE 384							DIRECTION W
WB ON RAMP FROM SR 534 (CHARTER OAK ST)	SUN	MON	TUE	WED	THU	FRI	SAT	
DAY	0	06/04/2007	06/05/2007	0	0	0	0	
DATE								
TYPE								
HOUR								
	2007 ADT = 4400		ACF = NA					

12A	0	0	30	0	0	0	0	
01A	0	0	12	0	0	0	0	
02A	0	0	9	0	0	0	0	
03A	0	0	18	0	0	0	0	
04A	0	0	34	0	0	0	0	
05A	0	0	160	0	0	0	0	
06A	0	0	428	0	0	0	0	
07A	0	0	845	0	0	0	0	
08A	0	0	522	0	0	0	0	
09A	0	0	286	0	0	0	0	
10A	0	194	0	0	0	0	0	
11A	0	197	0	0	0	0	0	
12P	0	205	0	0	0	0	0	
01P	0	196	0	0	0	0	0	
02P	0	242	0	0	0	0	0	
03P	0	252	0	0	0	0	0	
04P	0	227	0	0	0	0	0	
05P	0	249	0	0	0	0	0	
06P	0	227	0	0	0	0	0	
07P	0	191	0	0	0	0	0	
08P	0	142	0	0	0	0	0	
09P	0	100	0	0	0	0	0	
10P	0	79	0	0	0	0	0	
11P	0	51	0	0	0	0	0	
TOT	0	2552	2344	0	0	0	0	

STATE OF CONNECTICUT
DEPARTMENT OF TRANSPORTATION
BUREAU OF POLICY AND PLANNING
PLANNING INVENTORY AND DATA

TRAFFIC RECORDER DATA

TOWN OF MANCHESTER	ROUTE 384							DIRECTION W
WB OFF RAMP TO SR 534 (X3 CHARTER OAK ST)	SUN	MON	TUE	WED	THU	FRI	SAT	
DAY	0	06/04/2007	06/05/2007	0	0	0	0	
DATE								
TYPE								
HOUR								
	2007 ADT = 1400		ACF = NA					

12A	0	0	8	0	0	0	0	
01A	0	0	4	0	0	0	0	
02A	0	0	3	0	0	0	0	
03A	0	0	4	0	0	0	0	
04A	0	0	5	0	0	0	0	
05A	0	0	20	0	0	0	0	
06A	0	0	78	0	0	0	0	
07A	0	0	146	0	0	0	0	
08A	0	0	156	0	0	0	0	
09A	0	0	121	0	0	0	0	
10A	0	93	0	0	0	0	0	
11A	0	77	0	0	0	0	0	
12P	0	92	0	0	0	0	0	
01P	0	87	0	0	0	0	0	
02P	0	104	0	0	0	0	0	
03P	0	95	0	0	0	0	0	
04P	0	99	0	0	0	0	0	
05P	0	90	0	0	0	0	0	
06P	0	95	0	0	0	0	0	
07P	0	53	0	0	0	0	0	
08P	0	34	0	0	0	0	0	
09P	0	27	0	0	0	0	0	
10P	0	18	0	0	0	0	0	
11P	0	9	0	0	0	0	0	
TOT	0	973	545	0	0	0	0	

STATE OF CONNECTICUT
DEPARTMENT OF TRANSPORTATION
BUREAU OF POLICY AND PLANNING
PLANNING INVENTORY AND DATA

TRAFFIC RECORDER DATA

TOWN OF MANCHESTER	ROUTE 384						DIRECTION W
WB OFF RAMP TO I-84 EB COLL DISTRIBUTOR	SUN	MON	TUE	WED	THU	FRI	SAT
DAY							
DATE	0	0	0	06/06/2007	06/07/2007	0	0
TYPE							
HOUR							
	2007 ADT = 10400		ACF = NA				

12A	0	0	0	0	55	0	0
01A	0	0	0	0	28	0	0
02A	0	0	0	0	35	0	0
03A	0	0	0	0	42	0	0
04A	0	0	0	133	0	0	0
05A	0	0	0	226	0	0	0
06A	0	0	0	1001	0	0	0
07A	0	0	0	1459	0	0	0
08A	0	0	0	1125	0	0	0
09A	0	0	0	679	0	0	0
10A	0	0	0	538	0	0	0
11A	0	0	0	572	0	0	0
12P	0	0	0	553	0	0	0
01P	0	0	0	573	0	0	0
02P	0	0	0	549	0	0	0
03P	0	0	0	658	0	0	0
04P	0	0	0	764	0	0	0
05P	0	0	0	768	0	0	0
06P	0	0	0	569	0	0	0
07P	0	0	0	500	0	0	0
08P	0	0	0	350	0	0	0
09P	0	0	0	261	0	0	0
10P	0	0	0	192	0	0	0
11P	0	0	0	105	0	0	0
TOT	0	0	0	11575	160	0	0

STATE OF CONNECTICUT
DEPARTMENT OF TRANSPORTATION
BUREAU OF POLICY AND PLANNING
PLANNING INVENTORY AND DATA

TRAFFIC RECORDER DATA

TOWN OF MANCHESTER

ROUTE 384

DIRECTION W

WB ON RAMP FROM CEMETERY ROAD

DAY	SUN	MON	TUE	WED	THU	FRI	SAT
DATE	0	0	0	06/06/2007	06/07/2007	0	0
TYPE							
HOUR							

2007 ADT = 4100

ACF = NA

12A	0	0	0	0	30	0	0
01A	0	0	0	0	17	0	0
02A	0	0	0	0	10	0	0
03A	0	0	0	0	14	0	0
04A	0	0	0	31	0	0	0
05A	0	0	0	118	0	0	0
06A	0	0	0	293	0	0	0
07A	0	0	0	441	0	0	0
08A	0	0	0	357	0	0	0
09A	0	0	0	230	0	0	0
10A	0	0	0	226	0	0	0
11A	0	0	0	271	0	0	0
12P	0	0	0	274	0	0	0
01P	0	0	0	270	0	0	0
02P	0	0	0	264	0	0	0
03P	0	0	0	265	0	0	0
04P	0	0	0	285	0	0	0
05P	0	0	0	217	0	0	0
06P	0	0	0	227	0	0	0
07P	0	0	0	207	0	0	0
08P	0	0	0	180	0	0	0
09P	0	0	0	199	0	0	0
10P	0	0	0	74	0	0	0
11P	0	0	0	54	0	0	0
TOT	0	0	0	4483	71	0	0

STATE OF CONNECTICUT
 DEPARTMENT OF TRANSPORTATION
 BUREAU OF POLICY AND PLANNING
 PLANNING INVENTORY AND DATA

TRAFFIC RECORDER DATA

TOWN OF MANCHESTER	ROUTE 384						DIRECTION E
EB CD ON RAMP FROM CEMETERY RD TO I-84 EB	SUN	MON	TUE	WED	THU	FRI	SAT
DAY							
DATE	0	0	0	06/06/2007	06/07/2007	0	0
TYPE							
HOUR							
	2007 ADT = 6900		ACF = NA				

12A	0	0	0	0	29	0	0
01A	0	0	0	0	19	0	0
02A	0	0	0	0	15	0	0
03A	0	0	0	0	18	0	0
04A	0	0	0	66	0	0	0
05A	0	0	0	176	0	0	0
06A	0	0	0	342	0	0	0
07A	0	0	0	590	0	0	0
08A	0	0	0	438	0	0	0
09A	0	0	0	351	0	0	0
10A	0	0	0	366	0	0	0
11A	0	0	0	427	0	0	0
12P	0	0	0	434	0	0	0
01P	0	0	0	438	0	0	0
02P	0	0	0	467	0	0	0
03P	0	0	0	586	0	0	0
04P	0	0	0	601	0	0	0
05P	0	0	0	685	0	0	0
06P	0	0	0	516	0	0	0
07P	0	0	0	404	0	0	0
08P	0	0	0	314	0	0	0
09P	0	0	0	304	0	0	0
10P	0	0	0	132	0	0	0
11P	0	0	0	73	0	0	0
TOT	0	0	0	7710	81	0	0

STATE OF CONNECTICUT
 DEPARTMENT OF TRANSPORTATION
 BUREAU OF POLICY AND PLANNING
 PLANNING INVENTORY AND DATA

TRAFFIC RECORDER DATA

TOWN OF MANCHESTER	ROUTE 384							DIRECTION E
EB CD - WEST OF ON RAMP FROM US 44	SUN	MON	TUE	WED	THU	FRI	SAT	
DAY	0	0	0	06/13/2007	06/14/2007	0	0	
DATE								
TYPE								
HOUR								
	2007 ADT = 9300		ACF = NA					

12A	0	0	0	0	42	0	0	
01A	0	0	0	0	23	0	0	
02A	0	0	0	0	19	0	0	
03A	0	0	0	0	19	0	0	
04A	0	0	0	0	58	0	0	
05A	0	0	0	0	122	0	0	
06A	0	0	0	342	0	0	0	
07A	0	0	0	572	0	0	0	
08A	0	0	0	587	0	0	0	
09A	0	0	0	586	0	0	0	
10A	0	0	0	644	0	0	0	
11A	0	0	0	619	0	0	0	
12P	0	0	0	647	0	0	0	
01P	0	0	0	637	0	0	0	
02P	0	0	0	660	0	0	0	
03P	0	0	0	802	0	0	0	
04P	0	0	0	859	0	0	0	
05P	0	0	0	876	0	0	0	
06P	0	0	0	816	0	0	0	
07P	0	0	0	604	0	0	0	
08P	0	0	0	422	0	0	0	
09P	0	0	0	319	0	0	0	
10P	0	0	0	147	0	0	0	
11P	0	0	0	82	0	0	0	
TOT	0	0	0	10221	283	0	0	

STATE OF CONNECTICUT
DEPARTMENT OF TRANSPORTATION
BUREAU OF POLICY AND PLANNING
PLANNING INVENTORY AND DATA

TRAFFIC RECORDER DATA

TOWN OF MANCHESTER	ROUTE 384						DIRECTION E
EB CD - ON RAMP FROM US 44 (MIDDLE TPKE)	SUN	MON	TUE	WED	THU	FRI	SAT
DAY	0	0	0	06/13/2007	06/14/2007	0	0
DATE	0	0	0	06/13/2007	06/14/2007	0	0
TYPE							
HOUR							
	2007 ADT = 2900		ACF = NA				

12A	0	0	0	0	18	0	0
01A	0	0	0	0	9	0	0
02A	0	0	0	0	7	0	0
03A	0	0	0	0	10	0	0
04A	0	0	0	0	21	0	0
05A	0	0	0	0	44	0	0
06A	0	0	0	124	0	0	0
07A	0	0	0	169	0	0	0
08A	0	0	0	161	0	0	0
09A	0	0	0	159	0	0	0
10A	0	0	0	168	0	0	0
11A	0	0	0	232	0	0	0
12P	0	0	0	228	0	0	0
01P	0	0	0	199	0	0	0
02P	0	0	0	273	0	0	0
03P	0	0	0	246	0	0	0
04P	0	0	0	246	0	0	0
05P	0	0	0	245	0	0	0
06P	0	0	0	215	0	0	0
07P	0	0	0	152	0	0	0
08P	0	0	0	111	0	0	0
09P	0	0	0	84	0	0	0
10P	0	0	0	61	0	0	0
11P	0	0	0	36	0	0	0
TOT	0	0	0	3109	109	0	0

STATE OF CONNECTICUT
DEPARTMENT OF TRANSPORTATION
BUREAU OF POLICY AND PLANNING
PLANNING INVENTORY AND DATA

TRAFFIC RECORDER DATA

TOWN OF MANCHESTER	ROUTE 384							DIRECTION W
WB CD - OFF RAMP TO US 44 (MIDDLE TPKE)	SUN	MON	TUE	WED	THU	FRI	SAT	
DAY	0	06/18/2007	06/19/2007	0	0	0	0	
DATE								
TYPE								
HOUR								
	2007 ADT = 2800		ACF = NA					

12A	0	0	27	0	0	0	0	
01A	0	0	19	0	0	0	0	
02A	0	0	11	0	0	0	0	
03A	0	0	14	0	0	0	0	
04A	0	0	19	0	0	0	0	
05A	0	43	0	0	0	0	0	
06A	0	156	0	0	0	0	0	
07A	0	264	0	0	0	0	0	
08A	0	200	0	0	0	0	0	
09A	0	109	0	0	0	0	0	
10A	0	143	0	0	0	0	0	
11A	0	164	0	0	0	0	0	
12P	0	176	0	0	0	0	0	
01P	0	151	0	0	0	0	0	
02P	0	175	0	0	0	0	0	
03P	0	198	0	0	0	0	0	
04P	0	233	0	0	0	0	0	
05P	0	279	0	0	0	0	0	
06P	0	191	0	0	0	0	0	
07P	0	164	0	0	0	0	0	
08P	0	141	0	0	0	0	0	
09P	0	135	0	0	0	0	0	
10P	0	84	0	0	0	0	0	
11P	0	43	0	0	0	0	0	
TOT	0	3049	90	0	0	0	0	

STATE OF CONNECTICUT
DEPARTMENT OF TRANSPORTATION
BUREAU OF POLICY AND PLANNING
PLANNING INVENTORY AND DATA

TRAFFIC RECORDER DATA

TOWN OF MANCHESTER	ROUTE 384							DIRECTION E
EB CD - EAST OF OFF RAMP TO I-84 EB	SUN	MON	TUE	WED	THU	FRI	SAT	
DAY	0	06/18/2007	06/19/2007	0	0	0	0	
DATE								
TYPE								
HOUR								
	2007 ADT = 6100		ACF = NA					

12A	0	0	12	0	0	0	0	
01A	0	0	12	0	0	0	0	
02A	0	0	7	0	0	0	0	
03A	0	0	14	0	0	0	0	
04A	0	37	0	0	0	0	0	
05A	0	92	0	0	0	0	0	
06A	0	202	0	0	0	0	0	
07A	0	306	0	0	0	0	0	
08A	0	357	0	0	0	0	0	
09A	0	380	0	0	0	0	0	
10A	0	417	0	0	0	0	0	
11A	0	416	0	0	0	0	0	
12P	0	498	0	0	0	0	0	
01P	0	475	0	0	0	0	0	
02P	0	433	0	0	0	0	0	
03P	0	494	0	0	0	0	0	
04P	0	504	0	0	0	0	0	
05P	0	551	0	0	0	0	0	
06P	0	564	0	0	0	0	0	
07P	0	461	0	0	0	0	0	
08P	0	383	0	0	0	0	0	
09P	0	170	0	0	0	0	0	
10P	0	81	0	0	0	0	0	
11P	0	38	0	0	0	0	0	
TOT	0	6859	45	0	0	0	0	

STATE OF CONNECTICUT
DEPARTMENT OF TRANSPORTATION
BUREAU OF POLICY AND PLANNING
PLANNING INVENTORY AND DATA

TRAFFIC RECORDER DATA

TOWN OF MANCHESTER	ROUTE 384						DIRECTION W
WB CD-OFF RAMP TO I-84WB&US44(MIDDLE TPKE)	SUN	MON	TUE	WED	THU	FRI	SAT
DAY	0	06/18/2007	06/19/2007	0	0	0	0
DATE							
TYPE							
HOUR							
	2007 ADT = 12300		ACF = NA				

12A	0	0	108	0	0	0	0
01A	0	0	38	0	0	0	0
02A	0	0	40	0	0	0	0
03A	0	0	44	0	0	0	0
04A	0	0	67	0	0	0	0
05A	0	204	0	0	0	0	0
06A	0	679	0	0	0	0	0
07A	0	1212	0	0	0	0	0
08A	0	1010	0	0	0	0	0
09A	0	654	0	0	0	0	0
10A	0	634	0	0	0	0	0
11A	0	688	0	0	0	0	0
12P	0	848	0	0	0	0	0
01P	0	849	0	0	0	0	0
02P	0	892	0	0	0	0	0
03P	0	897	0	0	0	0	0
04P	0	879	0	0	0	0	0
05P	0	927	0	0	0	0	0
06P	0	807	0	0	0	0	0
07P	0	622	0	0	0	0	0
08P	0	623	0	0	0	0	0
09P	0	585	0	0	0	0	0
10P	0	315	0	0	0	0	0
11P	0	147	0	0	0	0	0
TOT	0	13472	297	0	0	0	0

STATE OF CONNECTICUT
DEPARTMENT OF TRANSPORTATION
BUREAU OF POLICY AND PLANNING
PLANNING INVENTORY AND DATA

TRAFFIC RECORDER DATA

TOWN OF MANCHESTER	ROUTE 384							DIRECTION W
EB CD - OFF RAMP TO I-291 WB	SUN	MON	TUE	WED	THU	FRI	SAT	
DAY	0	0	0	06/13/2007	06/14/2007	0	0	
DATE								
TYPE								
HOUR								
	2007 ADT = 8000		ACF = NA					

12A	0	0	0	0	55	0	0	
01A	0	0	0	0	20	0	0	
02A	0	0	0	0	21	0	0	
03A	0	0	0	0	43	0	0	
04A	0	0	0	0	119	0	0	
05A	0	0	0	0	308	0	0	
06A	0	0	0	958	0	0	0	
07A	0	0	0	1463	0	0	0	
08A	0	0	0	973	0	0	0	
09A	0	0	0	465	0	0	0	
10A	0	0	0	372	0	0	0	
11A	0	0	0	344	0	0	0	
12P	0	0	0	344	0	0	0	
01P	0	0	0	360	0	0	0	
02P	0	0	0	415	0	0	0	
03P	0	0	0	479	0	0	0	
04P	0	0	0	515	0	0	0	
05P	0	0	0	493	0	0	0	
06P	0	0	0	350	0	0	0	
07P	0	0	0	308	0	0	0	
08P	0	0	0	187	0	0	0	
09P	0	0	0	215	0	0	0	
10P	0	0	0	131	0	0	0	
11P	0	0	0	89	0	0	0	
TOT	0	0	0	8461	566	0	0	

STATE OF CONNECTICUT
 DEPARTMENT OF TRANSPORTATION
 BUREAU OF POLICY AND PLANNING
 PLANNING INVENTORY AND DATA

TRAFFIC RECORDER DATA

TOWN OF MANCHESTER	ROUTE 384							DIRECTION E
EB CD - WEST OF ON RAMP FROM I-291 EB	SUN	MON	TUE	WED	THU	FRI	SAT	
DAY								
DATE	0	06/18/2007	06/19/2007	0	0	0	0	
TYPE								
HOUR								
	2007 ADT = 6100		ACF = NA					

12A	0	0	42	0	0	0	0	
01A	0	0	26	0	0	0	0	
02A	0	0	26	0	0	0	0	
03A	0	0	16	0	0	0	0	
04A	0	40	0	0	0	0	0	
05A	0	131	0	0	0	0	0	
06A	0	249	0	0	0	0	0	
07A	0	452	0	0	0	0	0	
08A	0	372	0	0	0	0	0	
09A	0	336	0	0	0	0	0	
10A	0	300	0	0	0	0	0	
11A	0	348	0	0	0	0	0	
12P	0	377	0	0	0	0	0	
01P	0	402	0	0	0	0	0	
02P	0	435	0	0	0	0	0	
03P	0	493	0	0	0	0	0	
04P	0	567	0	0	0	0	0	
05P	0	590	0	0	0	0	0	
06P	0	439	0	0	0	0	0	
07P	0	339	0	0	0	0	0	
08P	0	335	0	0	0	0	0	
09P	0	262	0	0	0	0	0	
10P	0	136	0	0	0	0	0	
11P	0	89	0	0	0	0	0	
TOT	0	6692	110	0	0	0	0	

STATE OF CONNECTICUT
DEPARTMENT OF TRANSPORTATION
BUREAU OF POLICY AND PLANNING
PLANNING INVENTORY AND DATA

TRAFFIC RECORDER DATA

TOWN OF MANCHESTER	ROUTE 384						DIRECTION W
WB CD - WEST OF OFF RAMP TO I-84 WB	SUN	MON	TUE	WED	THU	FRI	SAT
DAY	0	0	08/28/2007	08/29/2007	0	0	0
DATE							
TYPE							
HOUR							
	2007 ADT = 6800		ACF = NA				

12A	0	0	0	42	0	0	0
01A	0	0	0	16	0	0	0
02A	0	0	0	9	0	0	0
03A	0	0	0	9	0	0	0
04A	0	0	0	8	0	0	0
05A	0	0	0	24	0	0	0
06A	0	0	140	157	0	0	0
07A	0	0	341	383	0	0	0
08A	0	0	383	0	0	0	0
09A	0	0	188	0	0	0	0
10A	0	0	232	0	0	0	0
11A	0	0	350	0	0	0	0
12P	0	0	417	0	0	0	0
01P	0	0	448	0	0	0	0
02P	0	0	531	0	0	0	0
03P	0	0	570	0	0	0	0
04P	0	0	632	0	0	0	0
05P	0	0	641	0	0	0	0
06P	0	0	519	0	0	0	0
07P	0	0	597	0	0	0	0
08P	0	0	579	0	0	0	0
09P	0	0	343	0	0	0	0
10P	0	0	184	0	0	0	0
11P	0	0	79	0	0	0	0
TOT	0	0	7174	648	0	0	0

STATE OF CONNECTICUT
 DEPARTMENT OF TRANSPORTATION
 BUREAU OF POLICY AND PLANNING
 PLANNING INVENTORY AND DATA

TRAFFIC RECORDER DATA

TOWN OF MANCHESTER	ROUTE 384						DIRECTION E	
(EB HOV LANE) AT SLATER ROAD UNDERPASS	SUN	MON	TUE	WED	THU	FRI	SAT	
DAY	0	07/16/2007	07/17/2007	07/18/2007	0	0	0	
DATE								
TYPE								
HOUR								
	2007 ADT = 1700	ACF = NA						

12A	0	0	9	7	0	0	0	
01A	0	0	2	4	0	0	0	
02A	0	0	3	0	0	0	0	
03A	0	1	0	0	0	0	0	
04A	0	6	0	0	0	0	0	
05A	0	7	5	0	0	0	0	
06A	0	14	18	0	0	0	0	
07A	0	36	25	0	0	0	0	
08A	0	42	43	0	0	0	0	
09A	0	52	52	0	0	0	0	
10A	0	49	39	0	0	0	0	
11A	0	84	58	0	0	0	0	
12P	0	106	85	0	0	0	0	
01P	0	92	76	0	0	0	0	
02P	0	116	91	0	0	0	0	
03P	0	198	175	0	0	0	0	
04P	0	392	420	0	0	0	0	
05P	0	319	469	0	0	0	0	
06P	0	129	140	0	0	0	0	
07P	0	57	58	0	0	0	0	
08P	0	39	55	0	0	0	0	
09P	0	35	48	0	0	0	0	
10P	0	23	16	0	0	0	0	
11P	0	17	12	0	0	0	0	
TOT	0	1814	1899	11	0	0	0	

STATE OF CONNECTICUT
DEPARTMENT OF TRANSPORTATION
BUREAU OF POLICY AND PLANNING
PLANNING INVENTORY AND DATA

TRAFFIC RECORDER DATA

TOWN OF MANCHESTER	ROUTE 384						DIRECTION W
(WB HOV LANE) AT SLATER ROAD UNDERPASS	SUN	MON	TUE	WED	THU	FRI	SAT
DAY	0	07/16/2007	07/17/2007	07/18/2007	0	0	0
DATE							
TYPE							
HOUR							
	2007 ADT = 1800	ACF = NA					

12A	0	0	10	6	0	0	0
01A	0	0	2	3	0	0	0
02A	0	0	2	0	0	0	0
03A	0	0	0	0	0	0	0
04A	0	2	0	0	0	0	0
05A	0	30	20	0	0	0	0
06A	0	119	112	0	0	0	0
07A	0	344	305	0	0	0	0
08A	0	225	439	0	0	0	0
09A	0	97	123	0	0	0	0
10A	0	111	73	0	0	0	0
11A	0	119	95	0	0	0	0
12P	0	108	89	0	0	0	0
01P	0	111	73	0	0	0	0
02P	0	107	85	0	0	0	0
03P	0	131	91	0	0	0	0
04P	0	117	89	0	0	0	0
05P	0	110	94	0	0	0	0
06P	0	75	51	0	0	0	0
07P	0	47	36	0	0	0	0
08P	0	48	32	0	0	0	0
09P	0	34	23	0	0	0	0
10P	0	9	12	0	0	0	0
11P	0	10	7	0	0	0	0
TOT	0	1954	1863	9	0	0	0

STATE OF CONNECTICUT
DEPARTMENT OF TRANSPORTATION
BUREAU OF POLICY AND PLANNING
PLANNING INVENTORY AND DATA

TRAFFIC RECORDER DATA

TOWN OF MANCHESTER	ROUTE 384							DIRECTION W
WB I84 & I384 ON RAMP FROM I-291 EB	SUN	MON	TUE	WED	THU	FRI	SAT	
DAY	0	0	0	06/13/2007	06/14/2007	0	0	
DATE								
TYPE								
HOUR								
	2007 ADT = 8400		ACF = 0.96					

12A	0	0	0	0	131	0	0	
01A	0	0	0	0	76	0	0	
02A	0	0	0	0	50	0	0	
03A	0	0	0	0	19	0	0	
04A	0	0	0	0	20	0	0	
05A	0	0	0	95	0	0	0	
06A	0	0	0	254	0	0	0	
07A	0	0	0	441	0	0	0	
08A	0	0	0	487	0	0	0	
09A	0	0	0	428	0	0	0	
10A	0	0	0	293	0	0	0	
11A	0	0	0	365	0	0	0	
12P	0	0	0	389	0	0	0	
01P	0	0	0	370	0	0	0	
02P	0	0	0	532	0	0	0	
03P	0	0	0	897	0	0	0	
04P	0	0	0	1203	0	0	0	
05P	0	0	0	1265	0	0	0	
06P	0	0	0	717	0	0	0	
07P	0	0	0	410	0	0	0	
08P	0	0	0	363	0	0	0	
09P	0	0	0	316	0	0	0	
10P	0	0	0	202	0	0	0	
11P	0	0	0	154	0	0	0	
TOT	0	0	0	9181	296	0	0	

STATE OF CONNECTICUT
DEPARTMENT OF TRANSPORTATION
BUREAU OF POLICY AND PLANNING
PLANNING INVENTORY AND DATA

TRAFFIC RECORDER DATA

TOWN OF MANCHESTER		ROUTE 384						DIRECTION E
EB ON RAMP FROM I-291 EB		SUN	MON	TUE	WED	THU	FRI	SAT
DAY	DATE	0	0	0	06/13/2007	06/14/2007	0	0
TYPE	HOUR	2007 ADT = 7500		ACF = 0.96		*****		
12A		0	0	0	0	120	0	0
01A		0	0	0	0	74	0	0
02A		0	0	0	0	44	0	0
03A		0	0	0	0	15	0	0
04A		0	0	0	0	17	0	0
05A		0	0	0	85	0	0	0
06A		0	0	0	227	0	0	0
07A		0	0	0	384	0	0	0
08A		0	0	0	395	0	0	0
09A		0	0	0	366	0	0	0
10A		0	0	0	236	0	0	0
11A		0	0	0	327	0	0	0
12P		0	0	0	366	0	0	0
01P		0	0	0	316	0	0	0
02P		0	0	0	456	0	0	0
03P		0	0	0	801	0	0	0
04P		0	0	0	1096	0	0	0
05P		0	0	0	1173	0	0	0
06P		0	0	0	675	0	0	0
07P		0	0	0	381	0	0	0
08P		0	0	0	338	0	0	0
09P		0	0	0	290	0	0	0
10P		0	0	0	193	0	0	0
11P		0	0	0	137	0	0	0
TOT		0	0	0	8242	270	0	0

STATE OF CONNECTICUT
DEPARTMENT OF TRANSPORTATION
BUREAU OF POLICY AND PLANNING
PLANNING INVENTORY AND DATA

TRAFFIC RECORDER DATA

TOWN OF MANCHESTER	ROUTE 384						DIRECTION W	
EB I84 & I384 OFF RAMP TO I-291 WB (X61)	SUN	MON	TUE	WED	THU	FRI	SAT	
DAY	0	0	0	06/13/2007	06/14/2007	0	0	
DATE								
TYPE								
HOUR								
	2007 ADT = 8800		ACF = 0.96					

12A	0	0	0	0	67	0	0	
01A	0	0	0	0	26	0	0	
02A	0	0	0	0	30	0	0	
03A	0	0	0	0	45	0	0	
04A	0	0	0	0	122	0	0	
05A	0	0	0	0	387	0	0	
06A	0	0	0	988	0	0	0	
07A	0	0	0	1529	0	0	0	
08A	0	0	0	1047	0	0	0	
09A	0	0	0	534	0	0	0	
10A	0	0	0	411	0	0	0	
11A	0	0	0	380	0	0	0	
12P	0	0	0	378	0	0	0	
01P	0	0	0	404	0	0	0	
02P	0	0	0	466	0	0	0	
03P	0	0	0	554	0	0	0	
04P	0	0	0	599	0	0	0	
05P	0	0	0	577	0	0	0	
06P	0	0	0	402	0	0	0	
07P	0	0	0	337	0	0	0	
08P	0	0	0	210	0	0	0	
09P	0	0	0	242	0	0	0	
10P	0	0	0	149	0	0	0	
11P	0	0	0	96	0	0	0	
TOT	0	0	0	9303	677	0	0	

STATE OF CONNECTICUT
DEPARTMENT OF TRANSPORTATION
BUREAU OF POLICY AND PLANNING
PLANNING INVENTORY AND DATA

TRAFFIC RECORDER DATA

TOWN OF BOLTON

ROUTE 384

DIRECTION W

WB ON RAMP FROM RTE 85 (BOLTON CENTER RD)

DAY	SUN	MON	TUE	WED	THU	FRI	SAT
DATE	0	0	06/25/2013	06/26/2013	06/27/2013	0	0
TYPE							
HOUR							

2013 ADT = 2500 ACF = NA

12A	0	0	0	2	5	0	0
01A	0	0	0	7	3	0	0
02A	0	0	0	1	0	0	0
03A	0	0	0	8	11	0	0
04A	0	0	0	24	19	0	0
05A	0	0	0	75	93	0	0
06A	0	0	0	248	233	0	0
07A	0	0	0	388	362	0	0
08A	0	0	304	285	338	0	0
09A	0	0	185	147	0	0	0
10A	0	0	133	131	0	0	0
11A	0	0	121	128	0	0	0
12P	0	0	137	142	0	0	0
01P	0	0	121	133	0	0	0
02P	0	0	132	181	0	0	0
03P	0	0	155	141	0	0	0
04P	0	0	160	156	0	0	0
05P	0	0	169	141	0	0	0
06P	0	0	141	120	0	0	0
07P	0	0	96	121	0	0	0
08P	0	0	59	70	0	0	0
09P	0	0	56	67	0	0	0
10P	0	0	36	25	0	0	0
11P	0	0	16	19	0	0	0
TOT	0	0	2021	2760	1064	0	0

STATE OF CONNECTICUT
 DEPARTMENT OF TRANSPORTATION
 BUREAU OF POLICY AND PLANNING
 PLANNING INVENTORY AND DATA

TRAFFIC RECORDER DATA

TOWN OF BOLTON	ROUTE 384						DIRECTION E
EAST OF ROUTE 85 INTERCHANGE	SUN	MON	TUE	WED	THU	FRI	SAT
DAY	0	07/01/2013	07/02/2013	07/03/2013	0	0	0
DATE							
TYPE							
HOUR							
	2013 ADT = 13800		ACF = NA				

12A	0	0	155	162	0	0	0
01A	0	0	64	82	0	0	0
02A	0	0	40	51	0	0	0
03A	0	0	38	40	0	0	0
04A	0	0	55	59	0	0	0
05A	0	162	158	0	0	0	0
06A	0	378	373	0	0	0	0
07A	0	596	641	0	0	0	0
08A	0	634	629	0	0	0	0
09A	0	560	549	0	0	0	0
10A	0	561	570	0	0	0	0
11A	0	648	646	0	0	0	0
12P	0	713	711	0	0	0	0
01P	0	748	767	0	0	0	0
02P	0	924	992	0	0	0	0
03P	0	1348	1440	0	0	0	0
04P	0	1748	1802	0	0	0	0
05P	0	1839	1955	0	0	0	0
06P	0	1080	1113	0	0	0	0
07P	0	725	794	0	0	0	0
08P	0	579	696	0	0	0	0
09P	0	437	578	0	0	0	0
10P	0	292	367	0	0	0	0
11P	0	206	233	0	0	0	0
TOT	0	14178	15366	394	0	0	0

STATE OF CONNECTICUT
DEPARTMENT OF TRANSPORTATION
BUREAU OF POLICY AND PLANNING
PLANNING INVENTORY AND DATA

TRAFFIC RECORDER DATA

TOWN OF BOLTON	ROUTE 384						DIRECTION W
EAST OF ROUTE 85 INTERCHANGE	SUN	MON	TUE	WED	THU	FRI	SAT
DAY	0	07/01/2013	07/02/2013	07/03/2013	0	0	0
DATE							
TYPE							
HOUR							
	2013 ADT = 13500		ACF = NA				

12A	0	0	40	54	0	0	0
01A	0	0	32	41	0	0	0
02A	0	0	38	27	0	0	0
03A	0	0	47	59	0	0	0
04A	0	0	156	150	0	0	0
05A	0	0	514	545	0	0	0
06A	0	0	1376	1390	0	0	0
07A	0	0	1920	1943	0	0	0
08A	0	0	1428	1434	0	0	0
09A	0	0	853	0	0	0	0
10A	0	685	698	0	0	0	0
11A	0	660	669	0	0	0	0
12P	0	692	690	0	0	0	0
01P	0	698	694	0	0	0	0
02P	0	755	767	0	0	0	0
03P	0	850	847	0	0	0	0
04P	0	840	838	0	0	0	0
05P	0	836	867	0	0	0	0
06P	0	818	803	0	0	0	0
07P	0	439	449	0	0	0	0
08P	0	396	363	0	0	0	0
09P	0	272	282	0	0	0	0
10P	0	236	223	0	0	0	0
11P	0	119	116	0	0	0	0
TOT	0	8296	14710	5643	0	0	0

STATE OF CONNECTICUT
DEPARTMENT OF TRANSPORTATION
BUREAU OF POLICY AND PLANNING
PLANNING INVENTORY AND DATA

TRAFFIC RECORDER DATA

TOWN OF BOLTON	ROUTE 384						DIRECTION E
EB OFF RAMP TO ROUTE 85 (EXIT 5)	SUN	MON	TUE	WED	THU	FRI	SAT
DAY	0	0	06/25/2013	06/26/2013	06/27/2013	0	0
DATE							
TYPE							
HOUR							
	2013 ADT = 2600		ACF = NA				

12A	0	0	0	13	14	0	0
01A	0	0	0	14	9	0	0
02A	0	0	0	9	10	0	0
03A	0	0	0	2	5	0	0
04A	0	0	0	3	6	0	0
05A	0	0	0	11	15	0	0
06A	0	0	0	58	58	0	0
07A	0	0	0	104	95	0	0
08A	0	0	101	96	125	0	0
09A	0	0	88	135	0	0	0
10A	0	0	118	91	0	0	0
11A	0	0	139	155	0	0	0
12P	0	0	138	142	0	0	0
01P	0	0	143	157	0	0	0
02P	0	0	179	197	0	0	0
03P	0	0	252	234	0	0	0
04P	0	0	364	366	0	0	0
05P	0	0	443	412	0	0	0
06P	0	0	232	236	0	0	0
07P	0	0	133	151	0	0	0
08P	0	0	124	105	0	0	0
09P	0	0	93	111	0	0	0
10P	0	0	52	51	0	0	0
11P	0	0	23	30	0	0	0
TOT	0	0	2622	2883	337	0	0

STATE OF CONNECTICUT
 DEPARTMENT OF TRANSPORTATION
 BUREAU OF POLICY AND PLANNING
 PLANNING INVENTORY AND DATA

TRAFFIC RECORDER DATA

TOWN OF BOLTON

ROUTE 384

DIRECTION E

EAST OF ROUTE 85 INTERCHANGE

DAY	SUN	MON	TUE	WED	THU	FRI	SAT
DATE	0	0	07/06/2010	07/07/2010	07/08/2010	0	0
TYPE							
HOUR							

2010 ADT = 12600 ACF = NA

12A	0	0	0	135	123	0	0
01A	0	0	0	63	79	0	0
02A	0	0	0	45	32	0	0
03A	0	0	0	18	40	0	0
04A	0	0	0	39	52	0	0
05A	0	0	0	154	147	0	0
06A	0	0	351	359	0	0	0
07A	0	0	562	607	0	0	0
08A	0	0	677	584	0	0	0
09A	0	0	585	580	0	0	0
10A	0	0	512	522	0	0	0
11A	0	0	604	585	0	0	0
12P	0	0	640	594	0	0	0
01P	0	0	665	658	0	0	0
02P	0	0	832	909	0	0	0
03P	0	0	1154	1317	0	0	0
04P	0	0	1643	1614	0	0	0
05P	0	0	1605	1694	0	0	0
06P	0	0	915	1039	0	0	0
07P	0	0	558	645	0	0	0
08P	0	0	536	576	0	0	0
09P	0	0	446	498	0	0	0
10P	0	0	295	326	0	0	0
11P	0	0	210	210	0	0	0
TOT	0	0	12790	13771	473	0	0

STATE OF CONNECTICUT
 DEPARTMENT OF TRANSPORTATION
 BUREAU OF POLICY AND PLANNING
 PLANNING INVENTORY AND DATA

TRAFFIC RECORDER DATA

TOWN OF BOLTON

ROUTE 384

DIRECTION W

EAST OF ROUTE 85 INTERCHANGE

DAY	SUN	MON	TUE	WED	THU	FRI	SAT
DATE	0	0	07/06/2010	07/07/2010	07/08/2010	0	0
TYPE							
HOUR							

2010 ADT = 13000 ACF = NA

12A	0	0	0	55	76	0	0
01A	0	0	0	46	82	0	0
02A	0	0	0	33	39	0	0
03A	0	0	0	61	53	0	0
04A	0	0	0	158	166	0	0
05A	0	0	0	488	476	0	0
06A	0	0	1255	1296	0	0	0
07A	0	0	1864	1859	0	0	0
08A	0	0	1426	1388	0	0	0
09A	0	0	792	828	0	0	0
10A	0	0	682	693	0	0	0
11A	0	0	668	661	0	0	0
12P	0	0	694	702	0	0	0
01P	0	0	665	703	0	0	0
02P	0	0	694	759	0	0	0
03P	0	0	751	762	0	0	0
04P	0	0	774	847	0	0	0
05P	0	0	751	836	0	0	0
06P	0	0	523	632	0	0	0
07P	0	0	393	450	0	0	0
08P	0	0	415	394	0	0	0
09P	0	0	296	294	0	0	0
10P	0	0	180	188	0	0	0
11P	0	0	115	142	0	0	0
TOT	0	0	12938	14275	892	0	0

STATE OF CONNECTICUT
DEPARTMENT OF TRANSPORTATION
BUREAU OF POLICY AND PLANNING
PLANNING INVENTORY AND DATA

TRAFFIC RECORDER DATA

TOWN OF BOLTON	ROUTE 384						DIRECTION W
WB ON RAMP FROM RTE 85 (BOLTON CENTER RD)	SUN	MON	TUE	WED	THU	FRI	SAT
DAY	0	0	0	06/23/2010	06/24/2010	0	0
DATE							
TYPE							
HOUR							
	2010 ADT = 2700		ACF = NA				

12A	0	0	0	0	7	0	0
01A	0	0	0	0	4	0	0
02A	0	0	0	0	8	0	0
03A	0	0	0	0	7	0	0
04A	0	0	0	0	25	0	0
05A	0	0	0	75	0	0	0
06A	0	0	0	259	0	0	0
07A	0	0	0	412	0	0	0
08A	0	0	0	330	0	0	0
09A	0	0	0	171	0	0	0
10A	0	0	0	163	0	0	0
11A	0	0	0	152	0	0	0
12P	0	0	0	159	0	0	0
01P	0	0	0	135	0	0	0
02P	0	0	0	155	0	0	0
03P	0	0	0	147	0	0	0
04P	0	0	0	193	0	0	0
05P	0	0	0	178	0	0	0
06P	0	0	0	146	0	0	0
07P	0	0	0	89	0	0	0
08P	0	0	0	81	0	0	0
09P	0	0	0	54	0	0	0
10P	0	0	0	44	0	0	0
11P	0	0	0	13	0	0	0
TOT	0	0	0	2956	51	0	0

STATE OF CONNECTICUT
DEPARTMENT OF TRANSPORTATION
BUREAU OF POLICY AND PLANNING
PLANNING INVENTORY AND DATA

TRAFFIC RECORDER DATA

TOWN OF BOLTON	ROUTE 384							DIRECTION E
EB OFF RAMP TO ROUTE 85 (EXIT 5)	SUN	MON	TUE	WED	THU	FRI	SAT	
DAY	0	0	0	06/23/2010	06/24/2010	0	0	
DATE								
TYPE								
HOUR								
	2010 ADT = 2700		ACF = NA					

12A	0	0	0	0	22	0	0	
01A	0	0	0	0	9	0	0	
02A	0	0	0	0	4	0	0	
03A	0	0	0	0	2	0	0	
04A	0	0	0	0	8	0	0	
05A	0	0	0	14	0	0	0	
06A	0	0	0	52	0	0	0	
07A	0	0	0	85	0	0	0	
08A	0	0	0	116	0	0	0	
09A	0	0	0	106	0	0	0	
10A	0	0	0	112	0	0	0	
11A	0	0	0	138	0	0	0	
12P	0	0	0	147	0	0	0	
01P	0	0	0	164	0	0	0	
02P	0	0	0	166	0	0	0	
03P	0	0	0	285	0	0	0	
04P	0	0	0	350	0	0	0	
05P	0	0	0	474	0	0	0	
06P	0	0	0	242	0	0	0	
07P	0	0	0	160	0	0	0	
08P	0	0	0	160	0	0	0	
09P	0	0	0	105	0	0	0	
10P	0	0	0	75	0	0	0	
11P	0	0	0	36	0	0	0	
TOT	0	0	0	2987	45	0	0	

STATE OF CONNECTICUT
DEPARTMENT OF TRANSPORTATION
BUREAU OF POLICY AND PLANNING
PLANNING INVENTORY AND DATA

TRAFFIC RECORDER DATA

TOWN OF BOLTON

ROUTE 384

DIRECTION E

EAST OF ROUTE 85 INTERCHANGE

DAY	SUN	MON	TUE	WED	THU	FRI	SAT
DATE	0	06/25/2007	06/26/2007	06/27/2007	06/28/2007	06/29/2007	0
TYPE							
HOUR							

2007 ADT = 12700 ACF = NA

12A	0	0	121	150	162	153	0
01A	0	0	63	63	69	92	0
02A	0	0	42	44	60	59	0
03A	0	0	32	28	27	43	0
04A	0	0	45	42	45	38	0
05A	0	0	128	118	129	0	0
06A	0	0	361	382	374	0	0
07A	0	0	557	518	561	0	0
08A	0	603	567	620	631	0	0
09A	0	522	498	500	539	0	0
10A	0	477	525	551	532	0	0
11A	0	581	590	620	583	0	0
12P	0	615	648	692	601	0	0
01P	0	605	629	690	653	0	0
02P	0	785	868	882	887	0	0
03P	0	1272	1375	1349	1399	0	0
04P	0	1730	1716	1778	1736	0	0
05P	0	1761	1808	1756	1735	0	0
06P	0	1034	1035	992	1017	0	0
07P	0	615	617	680	688	0	0
08P	0	527	569	578	584	0	0
09P	0	432	451	508	517	0	0
10P	0	270	266	303	322	0	0
11P	0	161	193	210	207	0	0
TOT	0	11990	13704	14054	14058	385	0

STATE OF CONNECTICUT
DEPARTMENT OF TRANSPORTATION
BUREAU OF POLICY AND PLANNING
PLANNING INVENTORY AND DATA

TRAFFIC RECORDER DATA

TOWN OF BOLTON	ROUTE 384						DIRECTION W
EAST OF ROUTE 85 INTERCHANGE	SUN	MON	TUE	WED	THU	FRI	SAT
DAY	0	06/25/2007	06/26/2007	06/27/2007	06/28/2007	06/29/2007	0
DATE							
TYPE							
HOUR							
	2007 ADT = 13100		ACF = NA				

12A	0	0	72	68	85	76	0
01A	0	0	58	32	54	42	0
02A	0	0	30	33	33	40	0
03A	0	0	59	67	72	75	0
04A	0	0	196	182	184	189	0
05A	0	0	656	636	650	0	0
06A	0	0	1575	1579	1559	0	0
07A	0	0	1998	1993	1980	0	0
08A	0	1401	1422	1379	1393	0	0
09A	0	774	841	863	832	0	0
10A	0	646	663	656	648	0	0
11A	0	651	576	658	670	0	0
12P	0	602	644	630	648	0	0
01P	0	627	610	656	677	0	0
02P	0	697	682	693	753	0	0
03P	0	748	748	755	733	0	0
04P	0	713	778	798	823	0	0
05P	0	738	785	779	814	0	0
06P	0	527	538	538	575	0	0
07P	0	331	432	424	384	0	0
08P	0	365	338	366	333	0	0
09P	0	253	276	284	250	0	0
10P	0	209	165	173	160	0	0
11P	0	116	125	127	116	0	0
TOT	0	9398	14267	14369	14426	422	0

STATE OF CONNECTICUT
 DEPARTMENT OF TRANSPORTATION
 BUREAU OF POLICY AND PLANNING
 PLANNING INVENTORY AND DATA

TRAFFIC RECORDER DATA

TOWN OF BOLTON

ROUTE 384

DIRECTION W

WB ON RAMP FROM RTE 85 (BOLTON CENTER RD)

DAY	SUN	MON	TUE	WED	THU	FRI	SAT
DATE	0	0	0	06/06/2007	06/07/2007	0	0
TYPE							
HOUR							

2007 ADT = 3000

ACF = NA

12A	0	0	0	0	8	0	0
01A	0	0	0	0	8	0	0
02A	0	0	0	0	3	0	0
03A	0	0	0	0	12	0	0
04A	0	0	0	0	25	0	0
05A	0	0	0	76	0	0	0
06A	0	0	0	307	0	0	0
07A	0	0	0	576	0	0	0
08A	0	0	0	418	0	0	0
09A	0	0	0	192	0	0	0
10A	0	0	0	125	0	0	0
11A	0	0	0	128	0	0	0
12P	0	0	0	132	0	0	0
01P	0	0	0	140	0	0	0
02P	0	0	0	165	0	0	0
03P	0	0	0	164	0	0	0
04P	0	0	0	204	0	0	0
05P	0	0	0	187	0	0	0
06P	0	0	0	153	0	0	0
07P	0	0	0	123	0	0	0
08P	0	0	0	79	0	0	0
09P	0	0	0	69	0	0	0
10P	0	0	0	51	0	0	0
11P	0	0	0	20	0	0	0
TOT	0	0	0	3309	56	0	0

STATE OF CONNECTICUT
DEPARTMENT OF TRANSPORTATION
BUREAU OF POLICY AND PLANNING
PLANNING INVENTORY AND DATA

TRAFFIC RECORDER DATA

TOWN OF BOLTON

ROUTE 384

DIRECTION E

EB OFF RAMP TO ROUTE 85 (EXIT 5)

DAY	SUN	MON	TUE	WED	THU	FRI	SAT
DATE	0	0	0	06/06/2007	06/07/2007	0	0
TYPE							
HOUR							

2007 ADT = 2800

ACF = NA

12A	0	0	0	0	18	0	0
01A	0	0	0	0	11	0	0
02A	0	0	0	0	8	0	0
03A	0	0	0	0	7	0	0
04A	0	0	0	0	7	0	0
05A	0	0	0	15	0	0	0
06A	0	0	0	66	0	0	0
07A	0	0	0	131	0	0	0
08A	0	0	0	128	0	0	0
09A	0	0	0	106	0	0	0
10A	0	0	0	105	0	0	0
11A	0	0	0	116	0	0	0
12P	0	0	0	147	0	0	0
01P	0	0	0	150	0	0	0
02P	0	0	0	195	0	0	0
03P	0	0	0	288	0	0	0
04P	0	0	0	369	0	0	0
05P	0	0	0	507	0	0	0
06P	0	0	0	256	0	0	0
07P	0	0	0	148	0	0	0
08P	0	0	0	144	0	0	0
09P	0	0	0	102	0	0	0
10P	0	0	0	72	0	0	0
11P	0	0	0	41	0	0	0
TOT	0	0	0	3086	51	0	0