

This map, developed for internal ComDOT use, is a cartographic rendering of DOT roadway records. It should not be referenced or incorporated in any manner in any legal document or proceedings.

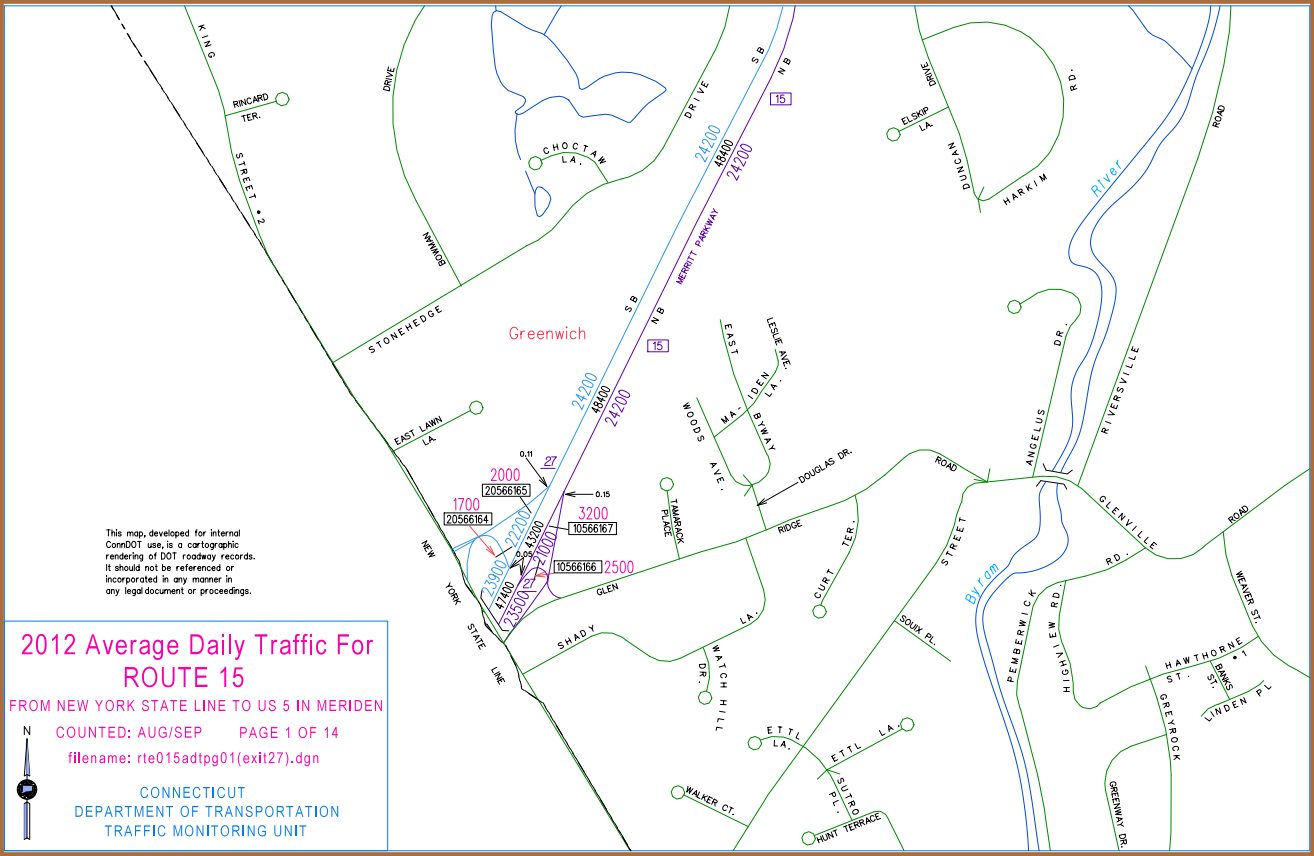
2012 Average Daily Traffic For ROUTE 15

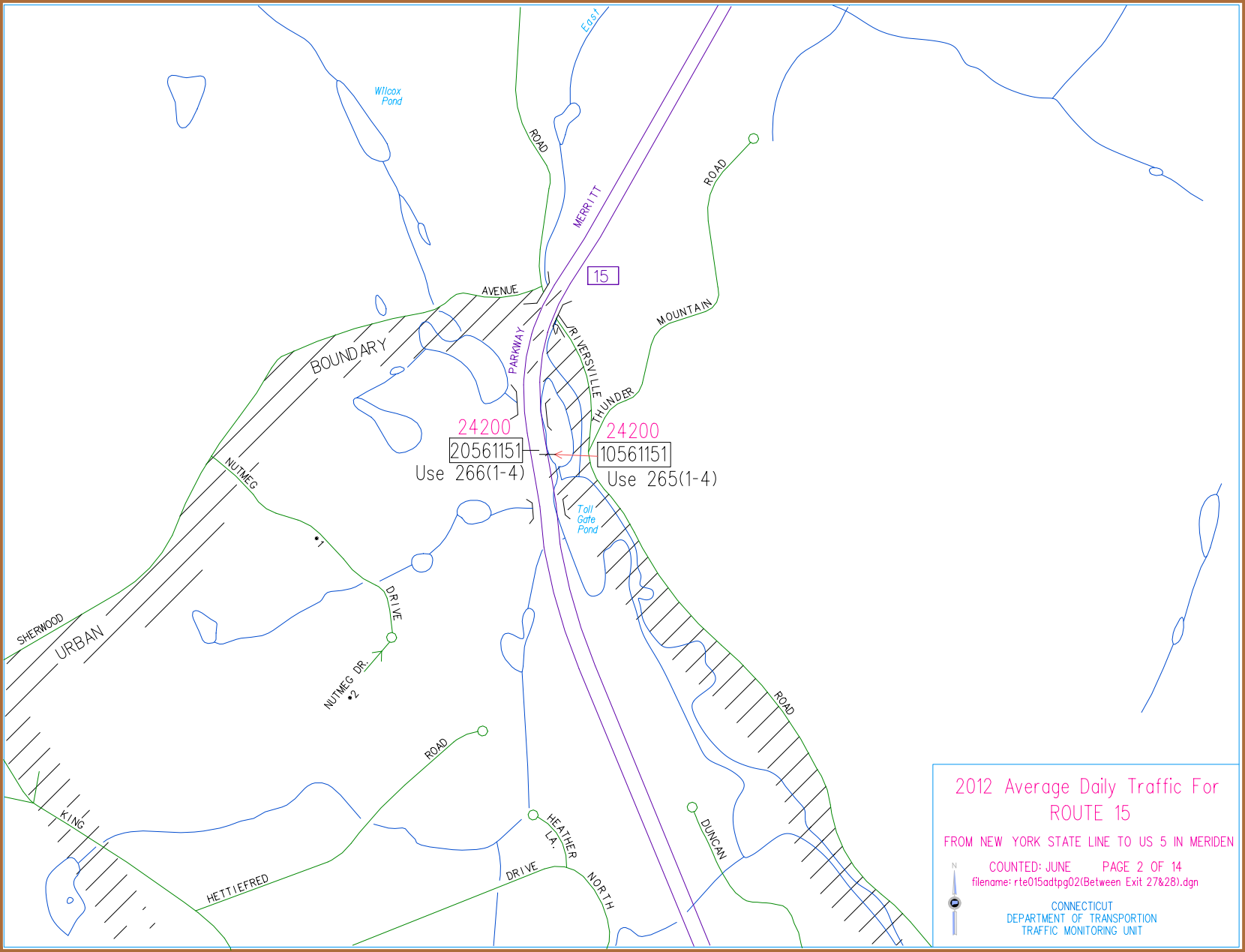
FROM NEW YORK STATE LINE TO US 5 IN MERIDEN

COUNTED: AUG/SEP PAGE 1 OF 14

filename: rte015adtpg01(exit27).dgn

CONNECTICUT
DEPARTMENT OF TRANSPORTATION
TRAFFIC MONITORING UNIT





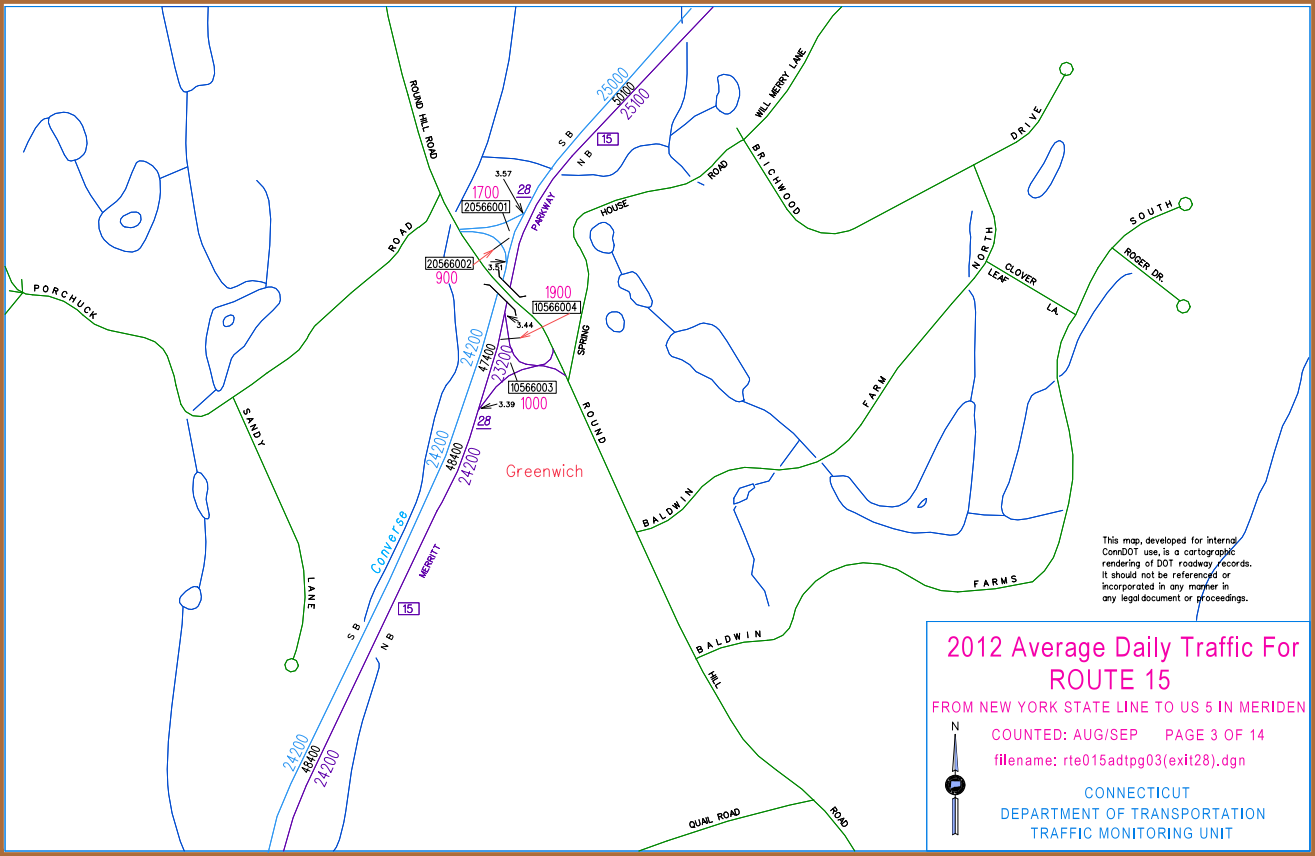
2012 Average Daily Traffic For ROUTE 15

FROM NEW YORK STATE LINE TO US 5 IN MERIDEN

COUNTED: JUNE PAGE 2 OF 14
filename: rte015adtpg02(Between Exit 27&28).dgn



CONNECTICUT
DEPARTMENT OF TRANSPORTATION
TRAFFIC MONITORING UNIT




This map, developed for internal ConnDOT use, is a cartographic rendering of DOT roadway records. It should not be referenced or incorporated in any manner in any legal document or proceedings.

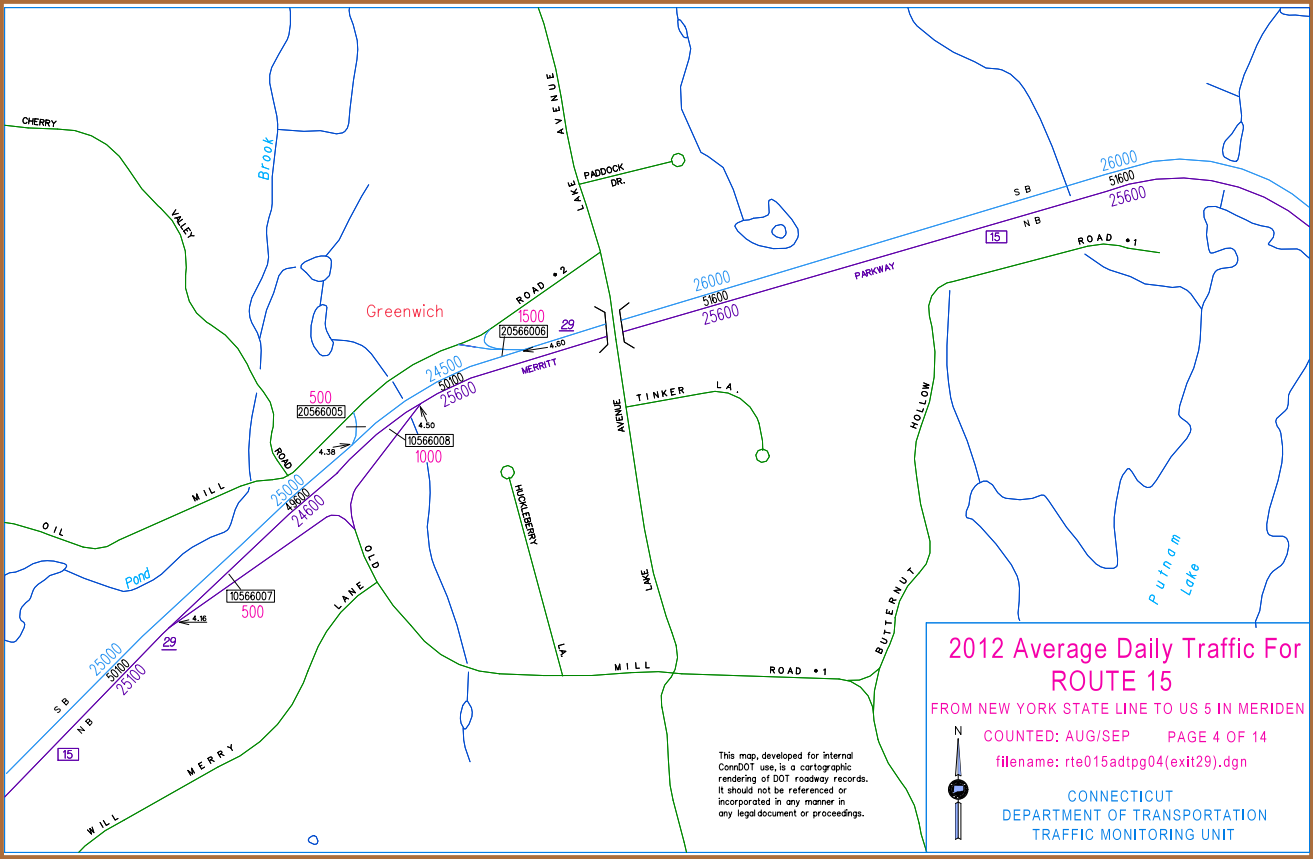
**2012 Average Daily Traffic For
ROUTE 15**

FROM NEW YORK STATE LINE TO US 5 IN MERIDEN

COUNTED: AUG/SEP PAGE 3 OF 14
filename: rte015adtpg03(exit28).dgn

CONNECTICUT
DEPARTMENT OF TRANSPORTATION
TRAFFIC MONITORING UNIT





2012 Average Daily Traffic For ROUTE 15

FROM NEW YORK STATE LINE TO US 5 IN MERIDEN

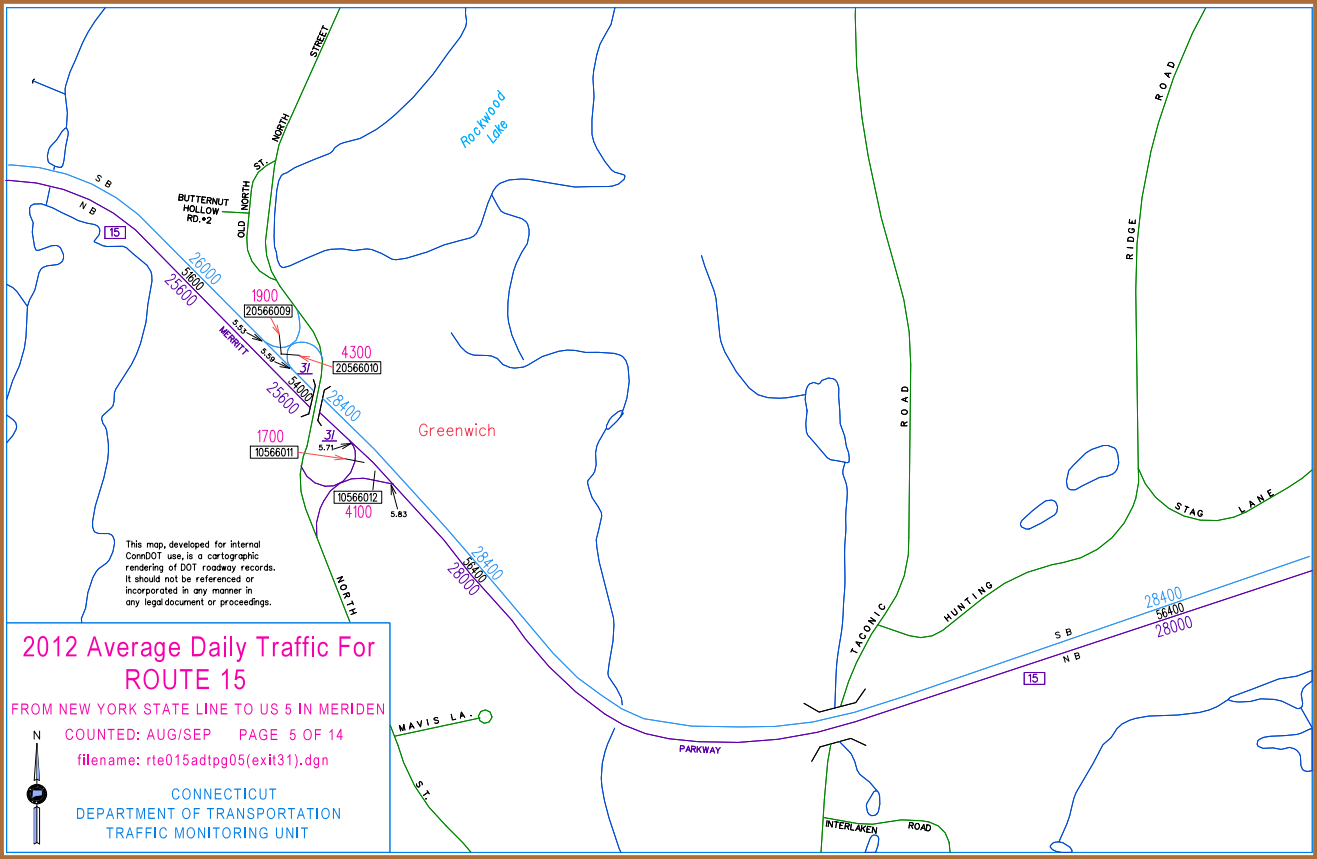
COUNTED: AUG/SEP PAGE 4 OF 14

filename: rte015adtpg04(exit29).dgn



CONNECTICUT
DEPARTMENT OF TRANSPORTATION
TRAFFIC MONITORING UNIT

This map, developed for internal ConnDOT use, is a cartographic rendering of DOT roadway records. It should not be referenced or incorporated in any manner in any legal document or proceedings.



This map, developed for internal ConnDOT use, is a cartographic rendering of DOT roadway records. It should not be referenced or incorporated in any manner in any legal document or proceedings.

2012 Average Daily Traffic For ROUTE 15

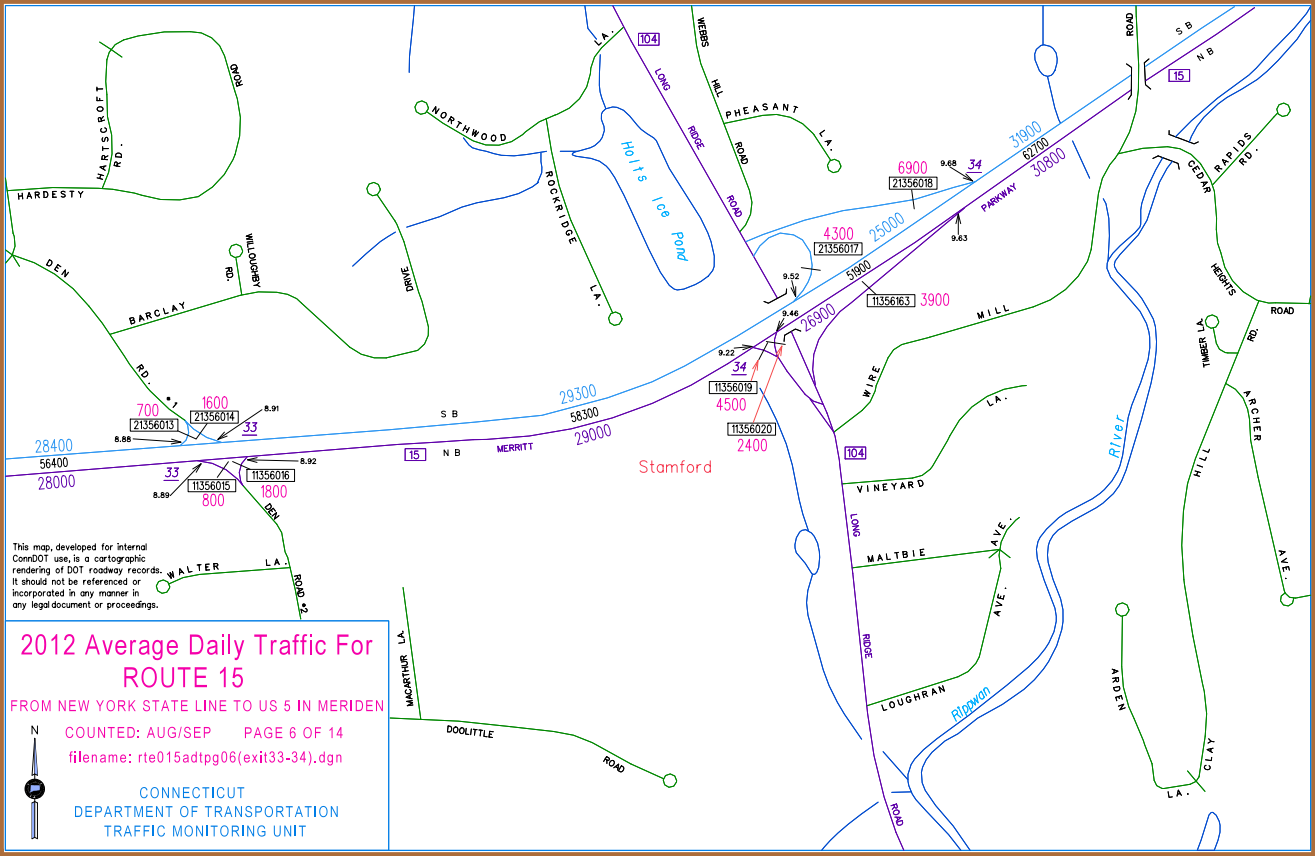
FROM NEW YORK STATE LINE TO US 5 IN MERIDEN

COUNTED: AUG/SEP PAGE 5 OF 14

filename: rte015adtpg05(ex1t31).dgn

CONNECTICUT
DEPARTMENT OF TRANSPORTATION
TRAFFIC MONITORING UNIT





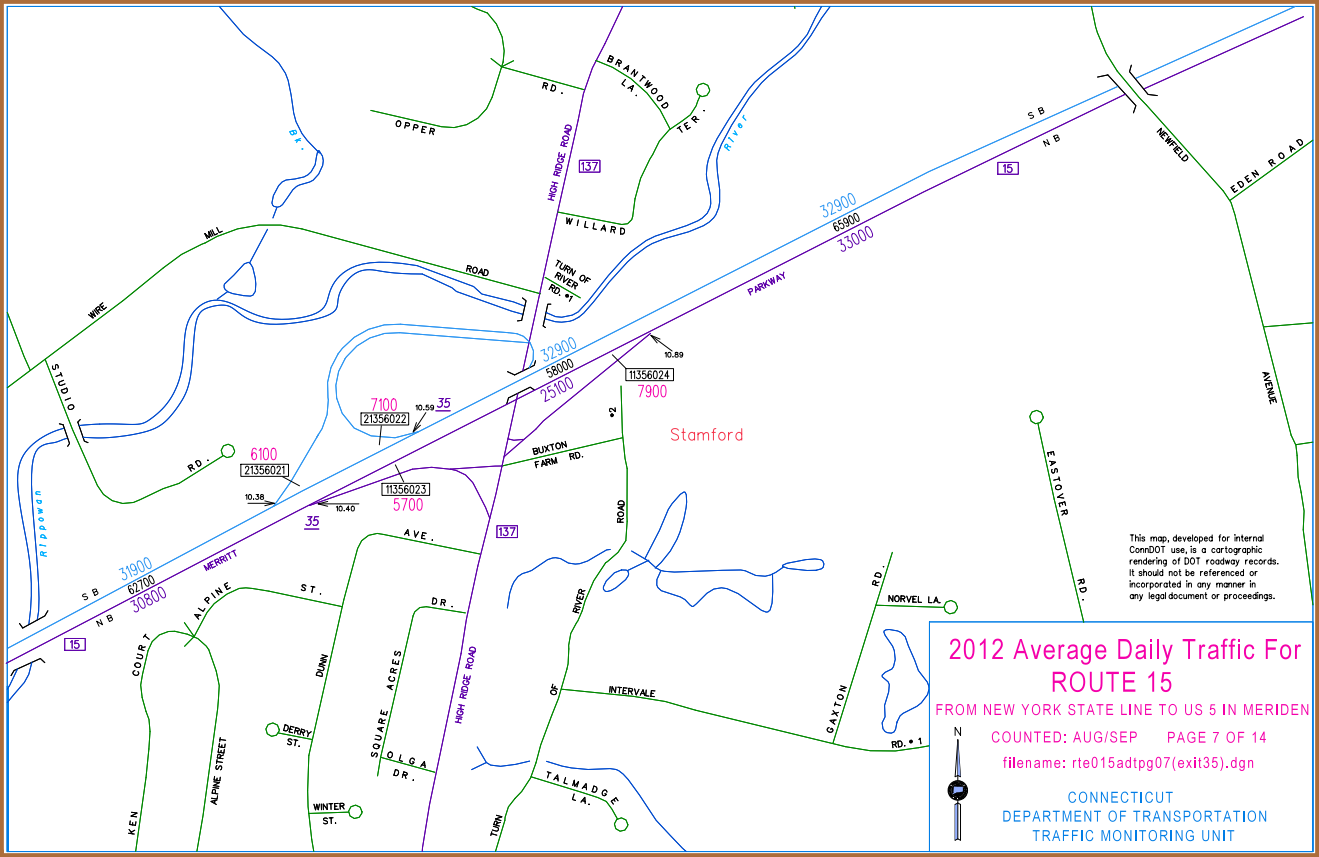
This map, developed for internal ConnDOT use, is a cartographic rendering of DOT roadway records. It should not be referenced or incorporated in any manner in any legal document or proceedings.

2012 Average Daily Traffic for ROUTE 15

FROM NEW YORK STATE LINE TO US 5 IN MERIDEN

COUNTED: AUG/SEP PAGE 6 OF 14
 filename: rte015adtpg06(exit33-34).dgn

CONNECTICUT
 DEPARTMENT OF TRANSPORTATION
 TRAFFIC MONITORING UNIT



This map, developed for internal ComDOT use, is a cartographic rendering of DOT roadway records. It should not be referenced or incorporated in any manner in any legal document or proceedings.

2012 Average Daily Traffic For ROUTE 15

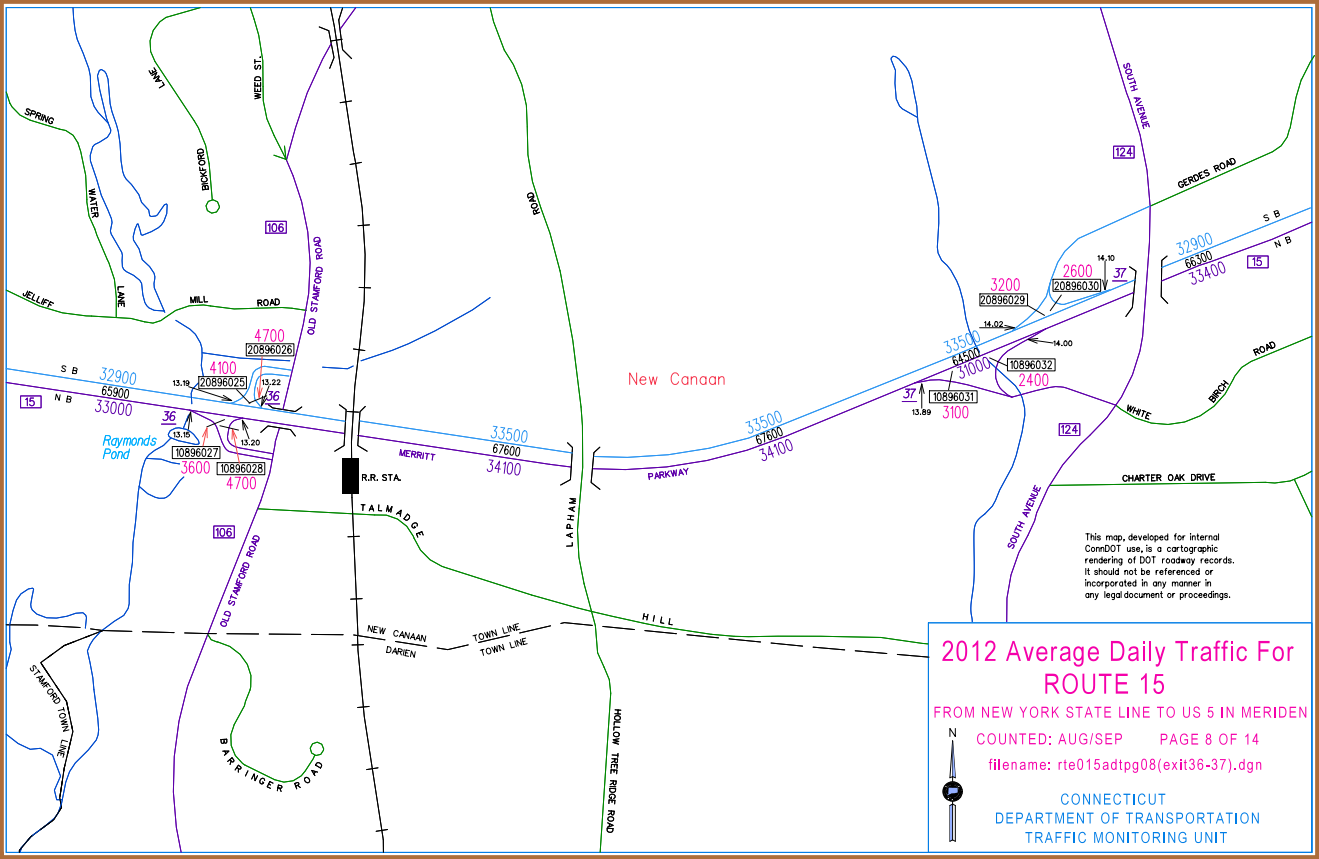
FROM NEW YORK STATE LINE TO US 5 IN MERIDEN

COUNTED: AUG/SEP PAGE 7 OF 14

filename: rte015adtpg07(exit35).dgn

CONNECTICUT
DEPARTMENT OF TRANSPORTATION
TRAFFIC MONITORING UNIT





New Canaan

This map, developed for internal ComDOT use, is a cartographic rendering of DOT roadway records. It should not be referenced or incorporated in any manner in any legal document or proceedings.

2012 Average Daily Traffic For ROUTE 15

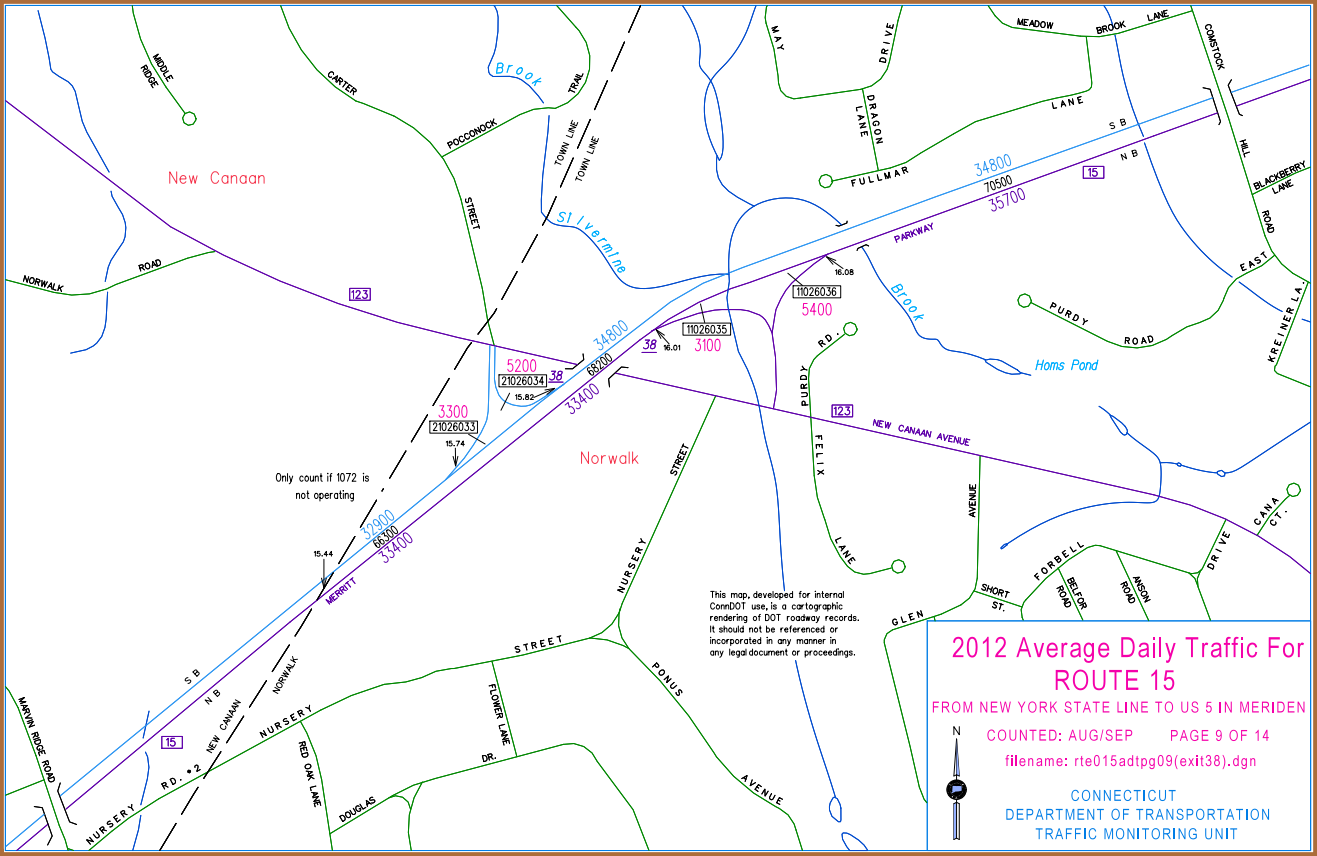
FROM NEW YORK STATE LINE TO US 5 IN MERIDEN

COUNTED: AUG/SEP PAGE 8 OF 14

filename: rte015adtpg08(exit36-37).dgn



CONNECTICUT
DEPARTMENT OF TRANSPORTATION
TRAFFIC MONITORING UNIT



Only count if 1072 is not operating

This map, developed for internal ConnDOT use, is a cartographic rendering of DOT roadway records. It should not be referenced or incorporated in any manner in any legal document or proceedings.

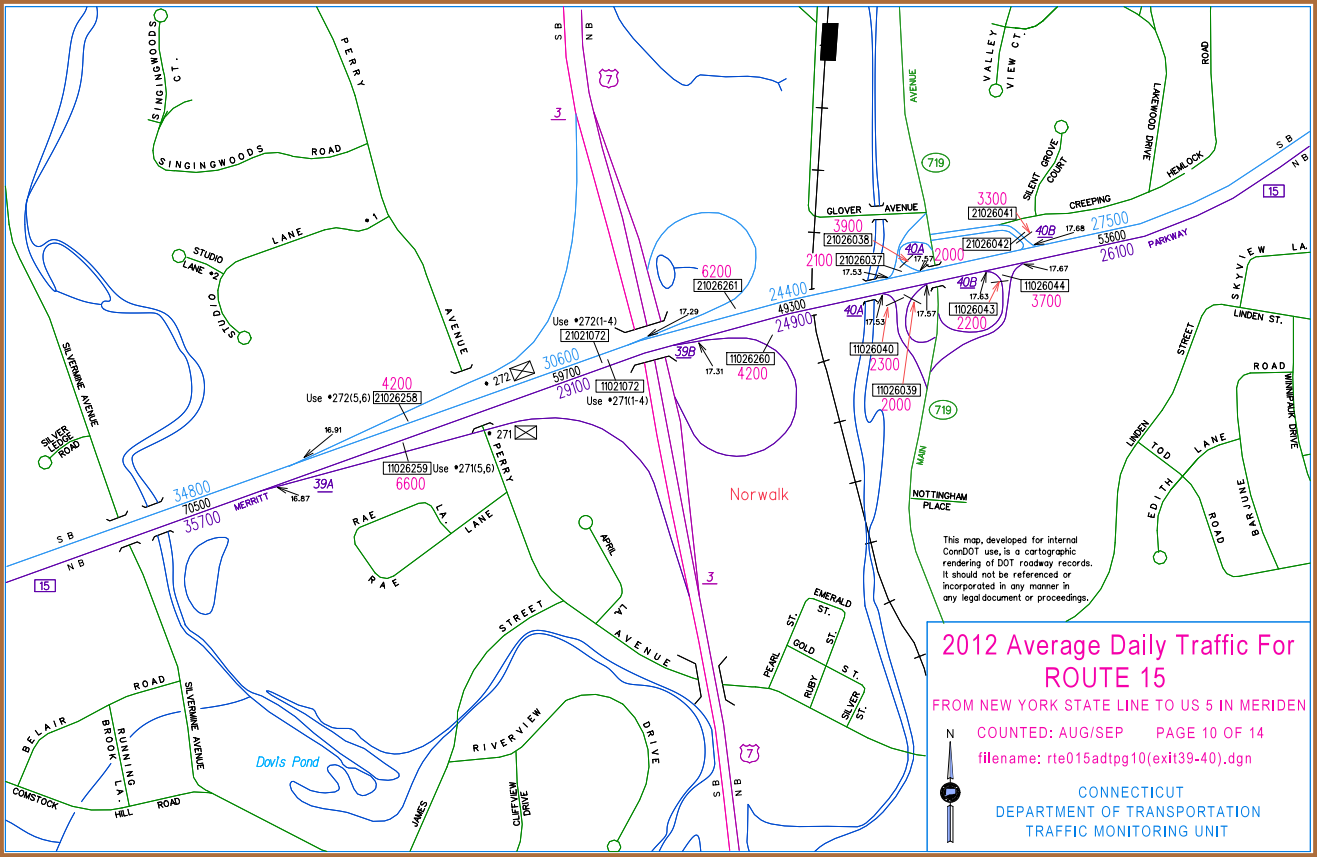
2012 Average Daily Traffic For ROUTE 15

FROM NEW YORK STATE LINE TO US 5 IN MERIDEN

COUNTED: AUG/SEP PAGE 9 OF 14
 filename: rte015adtpp09(exit38).dgn



CONNECTICUT
 DEPARTMENT OF TRANSPORTATION
 TRAFFIC MONITORING UNIT



This map, developed for internal ComDOT use, is a cartographic rendering of DOT roadway records. It should not be referenced or incorporated in any manner in any legal document or proceedings.

2012 Average Daily Traffic For ROUTE 15

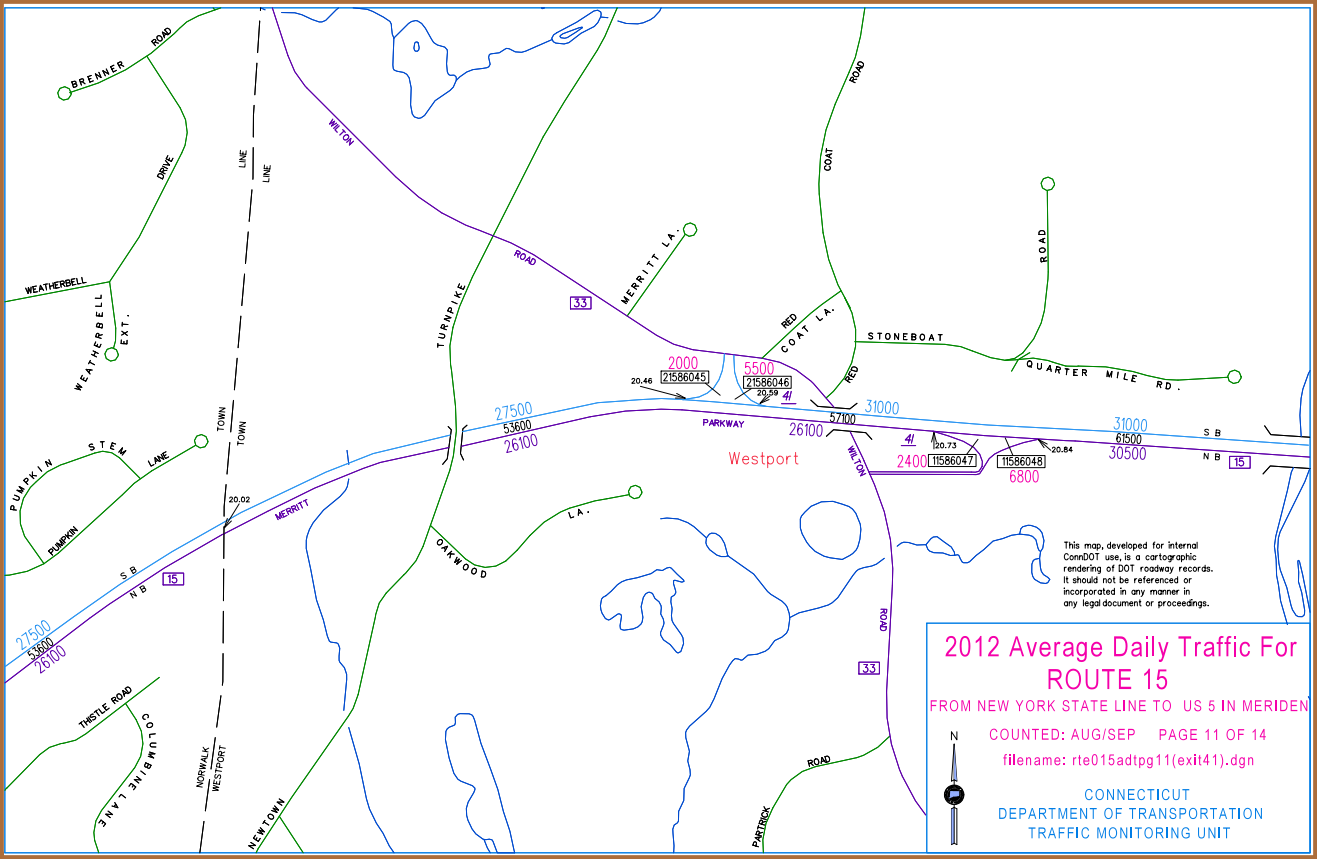
FROM NEW YORK STATE LINE TO US 5 IN MERIDEN

COUNTED: AUG/SEP PAGE 10 OF 14

filename: rte015adtpg10(exit39-40).dgn



CONNECTICUT
DEPARTMENT OF TRANSPORTATION
TRAFFIC MONITORING UNIT



This map, developed for internal ConnDOT use, is a cartographic rendering of DOT roadway records. It should not be referenced or incorporated in any manner in any legal document or proceedings.

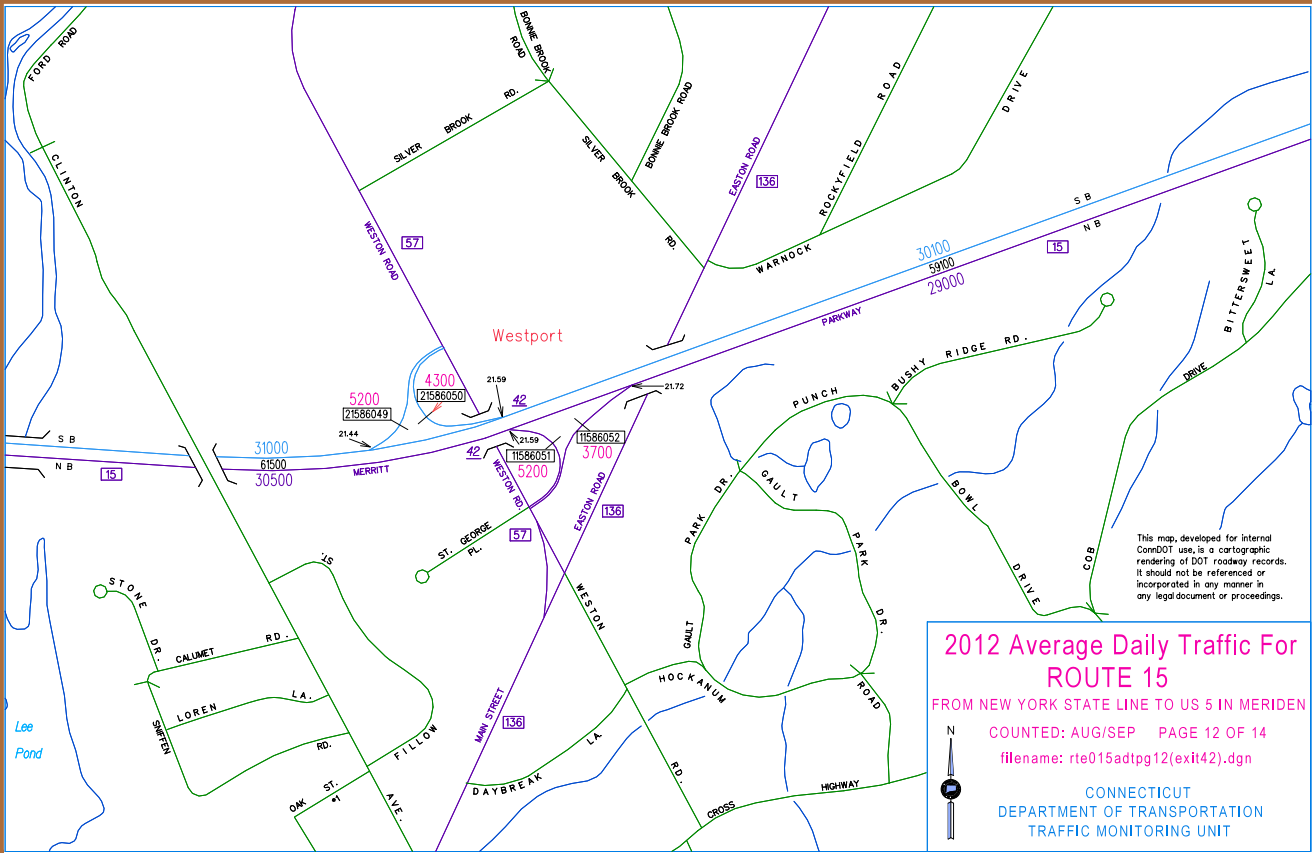
2012 Average Daily Traffic For ROUTE 15

FROM NEW YORK STATE LINE TO US 5 IN MERIDEN

COUNTED: AUG/SEP PAGE 11 OF 14
filename: rte015adtpg11(exit41).dgn

CONNECTICUT
DEPARTMENT OF TRANSPORTATION
TRAFFIC MONITORING UNIT





This map, developed for internal ConDOT use, is a cartographic rendering of DOT roadway records. It should not be referenced or incorporated in any manner in any legal document or proceedings.

2012 Average Daily Traffic For ROUTE 15

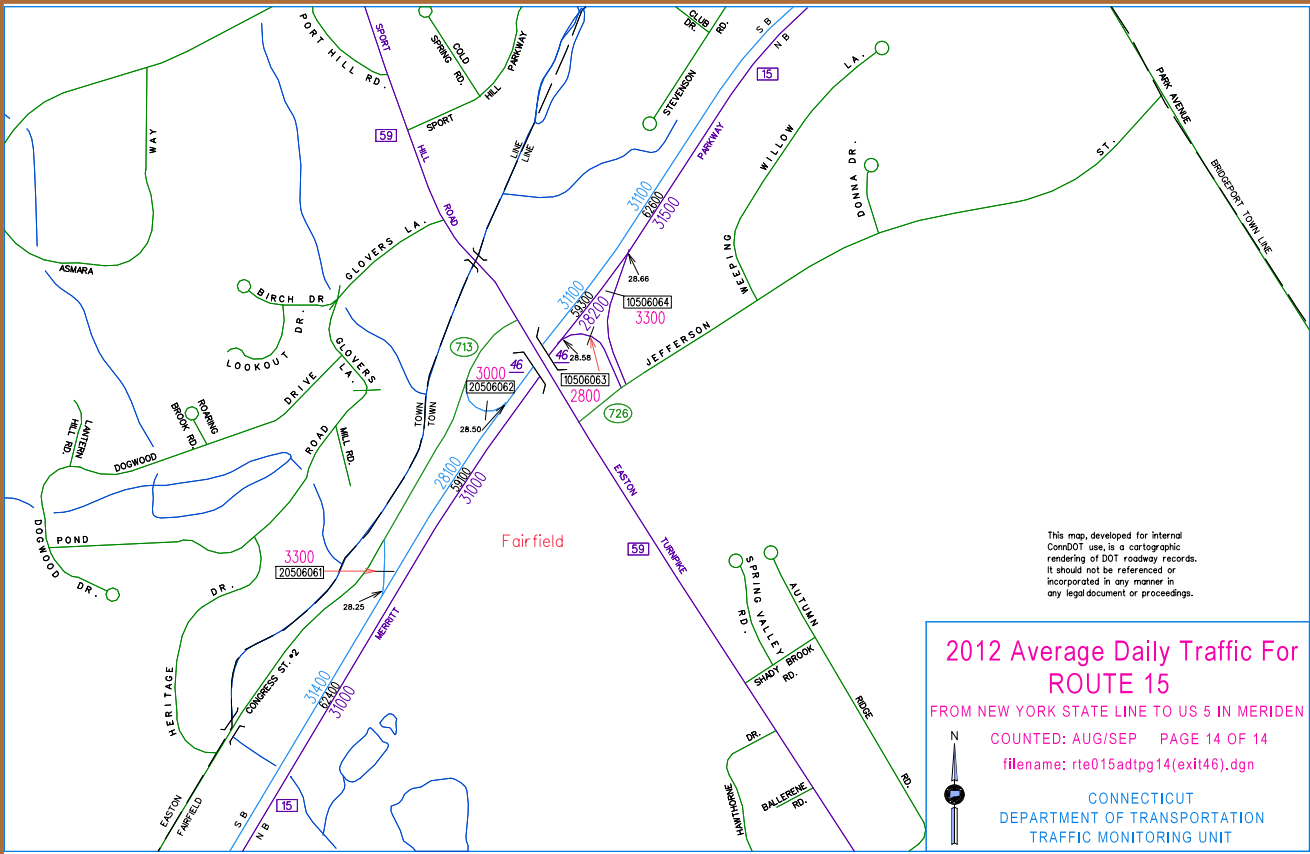
FROM NEW YORK STATE LINE TO US 5 IN MERIDEN

COUNTED: AUG/SEP PAGE 12 OF 14

filename: rte015adtpg12(exit42).dgn



CONNECTICUT
DEPARTMENT OF TRANSPORTATION
TRAFFIC MONITORING UNIT



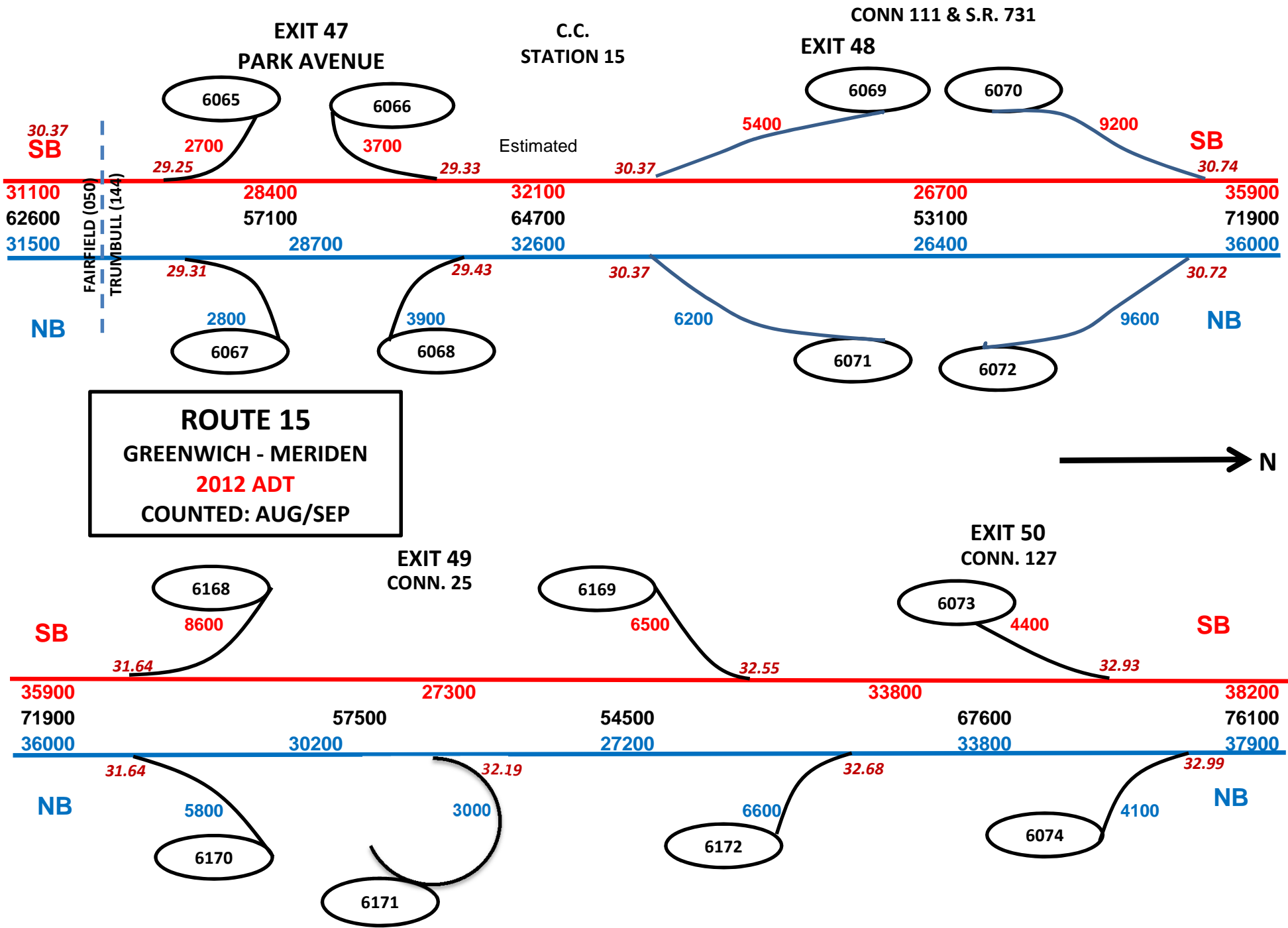
This map, developed for internal ConnDOT use, is a cartographic rendering of DOT roadway records. It should not be referenced or incorporated in any manner in any legal document or proceedings.

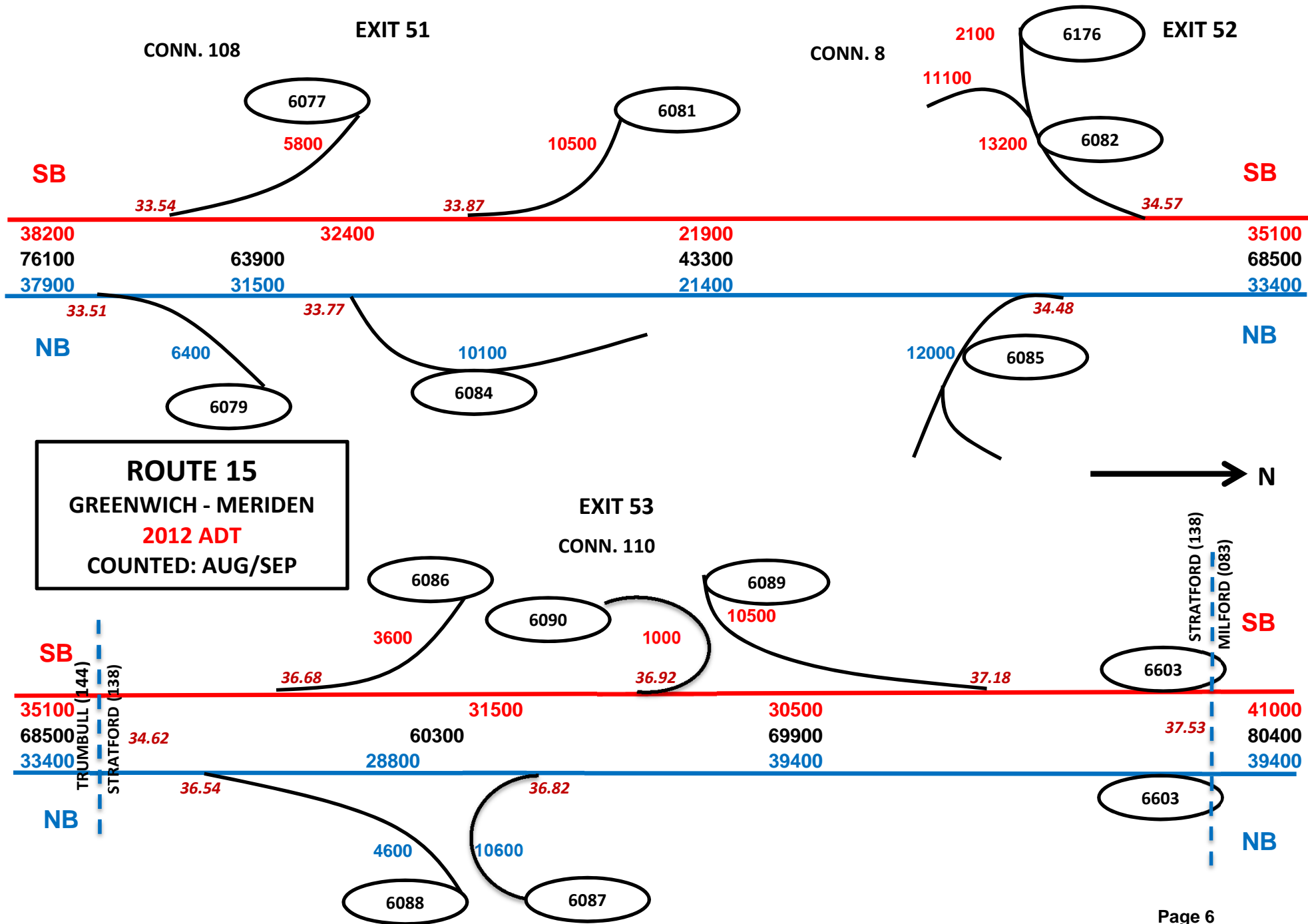
**2012 Average Daily Traffic For
ROUTE 15**

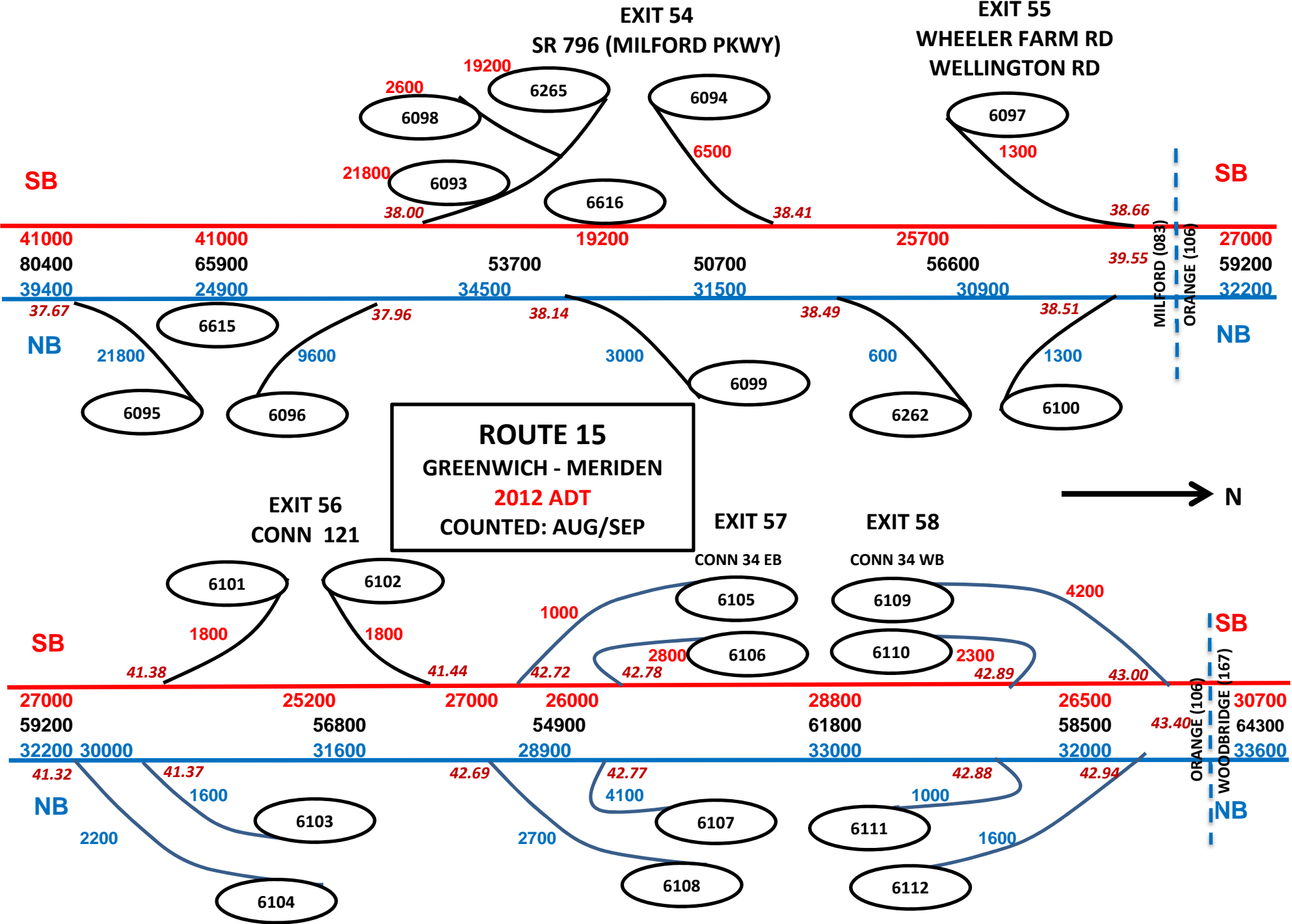
FROM NEW YORK STATE LINE TO US 5 IN MERIDEN

COUNTED: AUG/SEP PAGE 14 OF 14
filename: rte015adtpg14(exit46).dgn

CONNECTICUT
DEPARTMENT OF TRANSPORTATION
TRAFFIC MONITORING UNIT

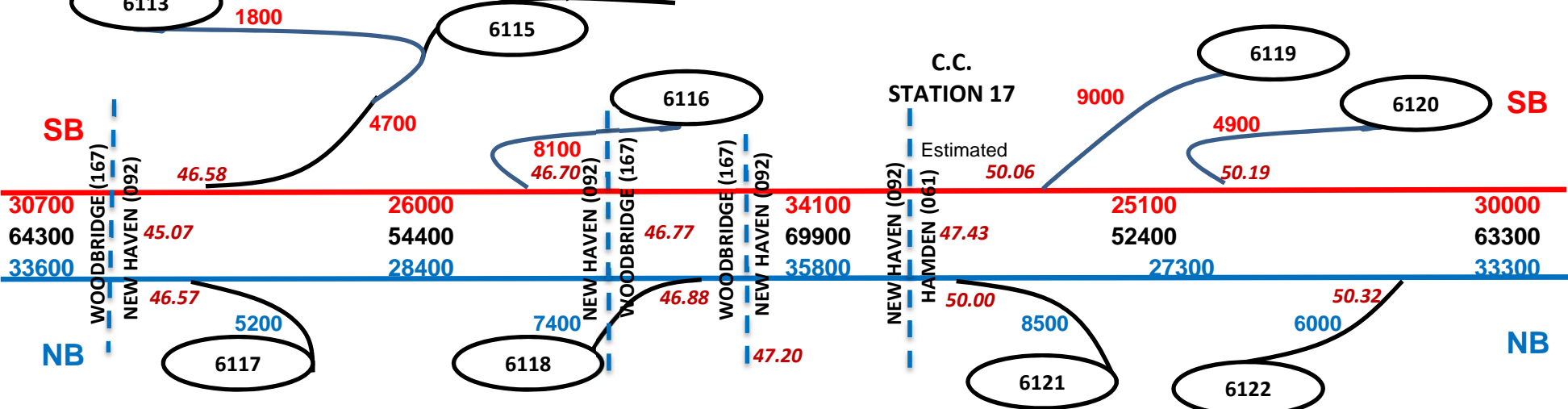






**EXIT 59
CONN 63 & CONN 69**

**EXIT 60
CONN 10 (DIXWELL AVE)**

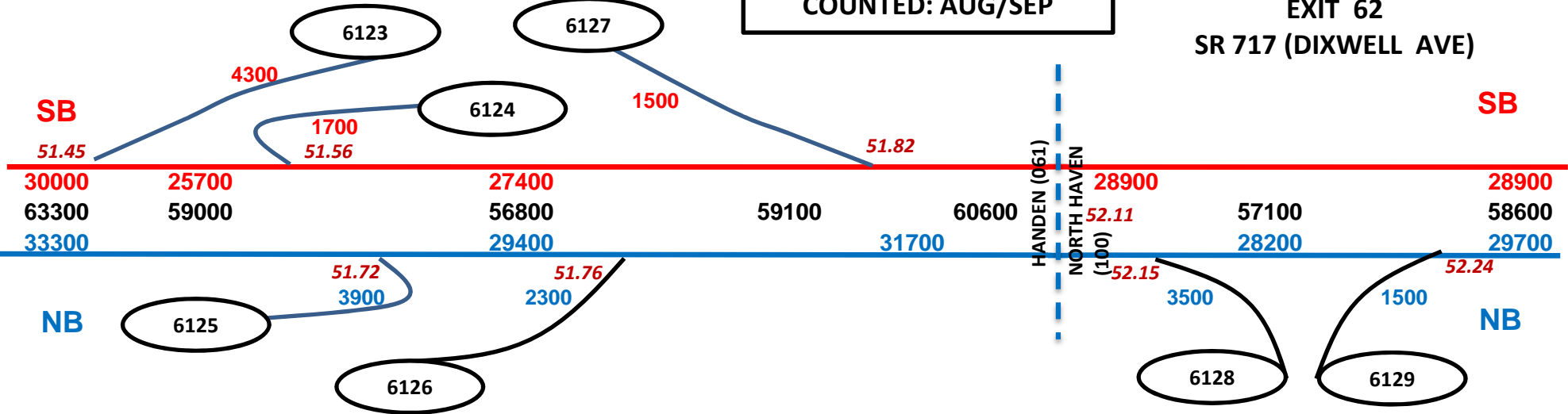


**ROUTE 15
GREENWICH - MERIDEN
2012 ADT
COUNTED: AUG/SEP**



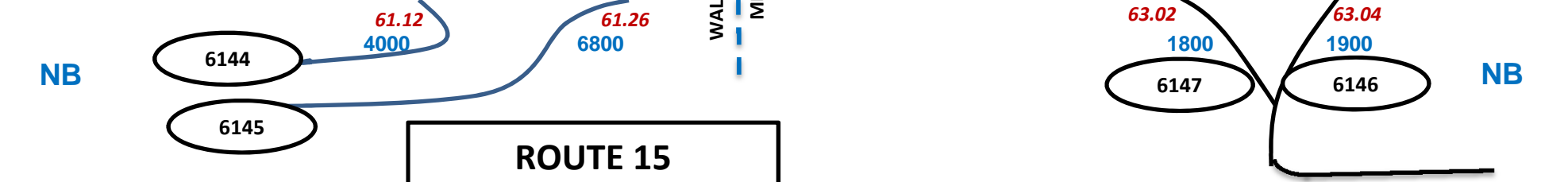
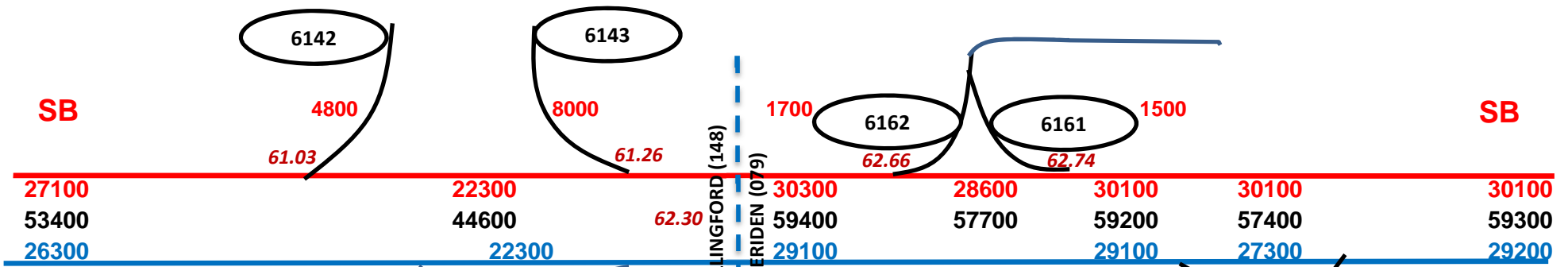
**EXIT 61
SR 707 (WHITNEY AVE)**

**EXIT 62
SR 717 (DIXWELL AVE)**

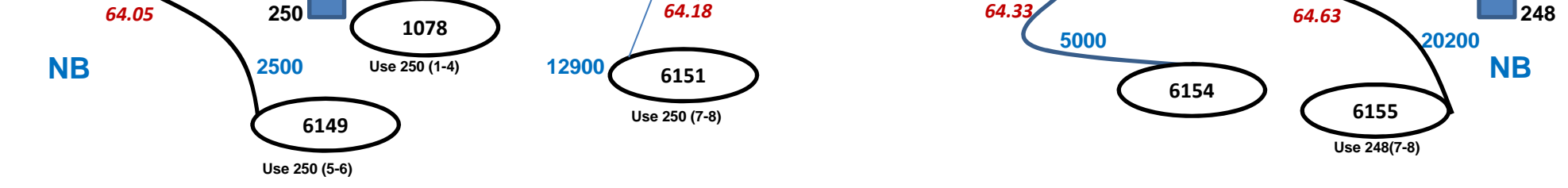
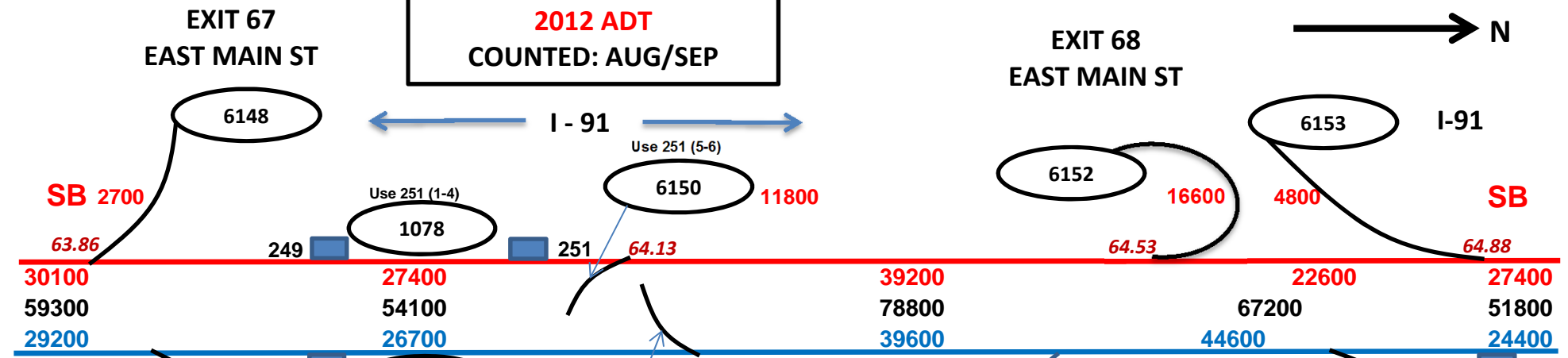


EXIT 66
US 5

DOT GARAGE

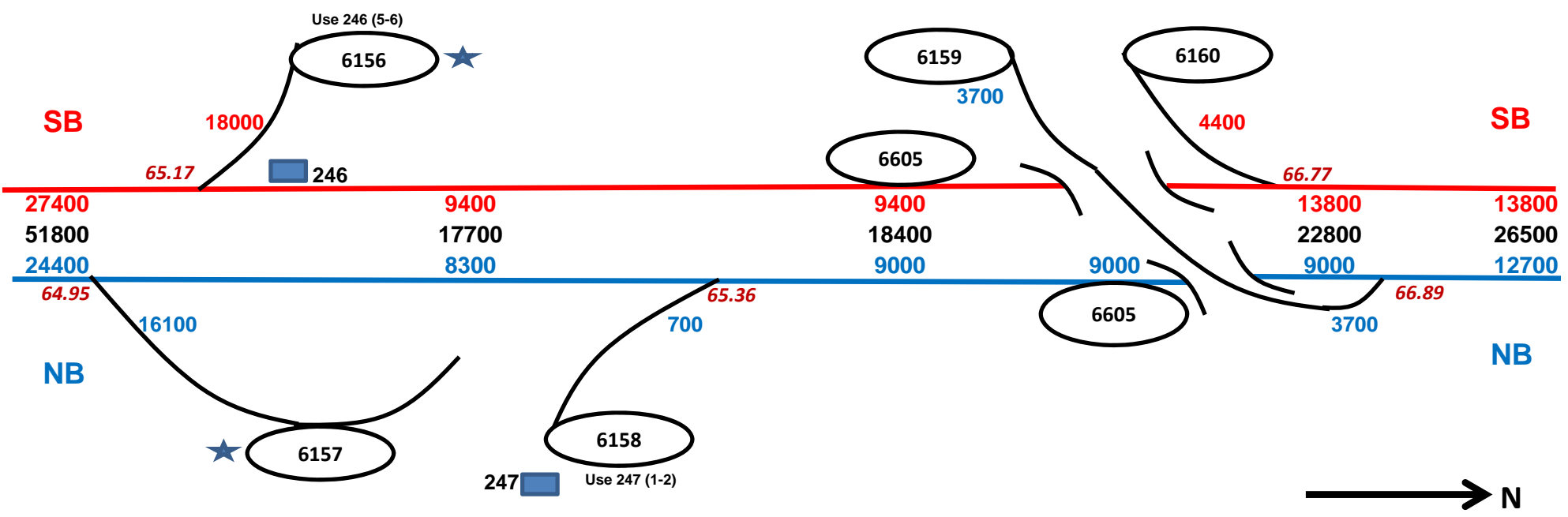


ROUTE 15
GREENWICH - MERIDEN
2012 ADT
COUNTED: AUG/SEP



I - 691

US 5



★ ACF BASED ON TMS STATION 8691 CHESHIRE 2011

ROUTE 15
GREENWICH - MERIDEN
2012 ADT
COUNTED: AUG/SEP

STATE OF CONNECTICUT
DEPARTMENT OF TRANSPORTATION
BUREAU OF POLICY AND PLANNING
PLANNING INVENTORY AND DATA

TRAFFIC RECORDER DATA

TOWN OF GREENWICH

ROUTE 15

DIRECTION N

BETWEEN EXITS 27 AND EXIT 28

DAY	SUN	MON	TUE	WED	THU	FRI	SAT
DATE	0	0	0	0	09/06/2012	09/07/2012	09/08/2012
TYPE							
HOUR							

2012 ADT = 24200

ACF = NA

12A	0	0	0	0	0	465	334
01A	0	0	0	0	0	227	202
02A	0	0	0	0	0	88	122
03A	0	0	0	0	49	46	72
04A	0	0	0	0	68	76	76
05A	0	0	0	0	239	221	134
06A	0	0	0	0	757	726	398
07A	0	0	0	0	1727	1625	909
08A	0	0	0	0	1957	1894	799
09A	0	0	0	0	1320	1408	1294
10A	0	0	0	0	1006	1238	1144
11A	0	0	0	0	1082	1330	1370
12P	0	0	0	0	1200	1553	1512
01P	0	0	0	0	1240	1722	1235
02P	0	0	0	0	1562	1956	1149
03P	0	0	0	0	2127	2077	1422
04P	0	0	0	0	2146	2004	1536
05P	0	0	0	0	2418	2141	1290
06P	0	0	0	0	2069	2052	1106
07P	0	0	0	0	1583	1569	922
08P	0	0	0	0	1070	1288	736
09P	0	0	0	0	840	1040	737
10P	0	0	0	0	815	774	624
11P	0	0	0	0	671	548	547
TOT	0	0	0	0	25946	28068	19670

STATE OF CONNECTICUT
DEPARTMENT OF TRANSPORTATION
BUREAU OF POLICY AND PLANNING
PLANNING INVENTORY AND DATA

TRAFFIC RECORDER DATA

TOWN OF GREENWICH	ROUTE 15							DIRECTION S
BETWEEN EXITS 27 AND EXIT 28	SUN	MON	TUE	WED	THU	FRI	SAT	
DAY	0	0	0	0	09/06/2012	09/07/2012	09/08/2012	
DATE								
TYPE								
HOUR								
	2012 ADT = 24200		ACF = NA					

12A	0	0	0	0	0	128	143	
01A	0	0	0	0	0	66	87	
02A	0	0	0	0	0	55	50	
03A	0	0	0	0	48	36	45	
04A	0	0	0	0	168	163	100	
05A	0	0	0	0	580	458	212	
06A	0	0	0	0	1645	1446	453	
07A	0	0	0	0	2353	2247	920	
08A	0	0	0	0	2270	2192	1193	
09A	0	0	0	0	1982	1720	1394	
10A	0	0	0	0	1451	1514	1636	
11A	0	0	0	0	1351	1346	1669	
12P	0	0	0	0	1320	1356	1263	
01P	0	0	0	0	1231	1411	1463	
02P	0	0	0	0	1349	1719	1454	
03P	0	0	0	0	1608	1893	1426	
04P	0	0	0	0	1873	2114	1434	
05P	0	0	0	0	2200	2278	1325	
06P	0	0	0	0	1818	2203	1007	
07P	0	0	0	0	1256	1456	841	
08P	0	0	0	0	680	810	577	
09P	0	0	0	0	605	710	477	
10P	0	0	0	0	359	501	440	
11P	0	0	0	0	218	332	339	
TOT	0	0	0	0	26365	28154	19948	

STATE OF CONNECTICUT
DEPARTMENT OF TRANSPORTATION
BUREAU OF POLICY AND PLANNING
PLANNING INVENTORY AND DATA

TRAFFIC RECORDER DATA

TOWN OF GREENWICH	ROUTE 15							DIRECTION S
SB OFF RAMP TO ROUND HILL ROAD (EXIT 28)	SUN	MON	TUE	WED	THU	FRI	SAT	
DAY	0	09/10/2012	09/11/2012	0	0	0	0	
DATE								
TYPE								
HOUR								
	2012 ADT = 1700		ACF = NA					

12A	0	3	2	0	0	0	0	
01A	0	2	0	0	0	0	0	
02A	0	0	0	0	0	0	0	
03A	0	1	0	0	0	0	0	
04A	0	4	0	0	0	0	0	
05A	0	22	0	0	0	0	0	
06A	0	104	0	0	0	0	0	
07A	0	253	0	0	0	0	0	
08A	0	294	0	0	0	0	0	
09A	0	153	0	0	0	0	0	
10A	0	105	0	0	0	0	0	
11A	0	106	0	0	0	0	0	
12P	0	79	0	0	0	0	0	
01P	0	79	0	0	0	0	0	
02P	0	79	0	0	0	0	0	
03P	0	90	0	0	0	0	0	
04P	0	105	0	0	0	0	0	
05P	0	114	0	0	0	0	0	
06P	0	97	0	0	0	0	0	
07P	0	45	0	0	0	0	0	
08P	0	29	0	0	0	0	0	
09P	0	22	0	0	0	0	0	
10P	0	15	0	0	0	0	0	
11P	0	5	0	0	0	0	0	
TOT	0	1806	2	0	0	0	0	

STATE OF CONNECTICUT
 DEPARTMENT OF TRANSPORTATION
 BUREAU OF POLICY AND PLANNING
 PLANNING INVENTORY AND DATA

TRAFFIC RECORDER DATA

TOWN OF GREENWICH	ROUTE 15							DIRECTION S
SB ON RAMP FROM ROUND HILL ROAD	SUN	MON	TUE	WED	THU	FRI	SAT	
DAY	0	09/10/2012	09/11/2012	0	0	0	0	
DATE								
TYPE								
HOUR								
	2012 ADT = 900		ACF = NA					

12A	0	0	2	0	0	0	0	
01A	0	1	0	0	0	0	0	
02A	0	0	0	0	0	0	0	
03A	0	2	0	0	0	0	0	
04A	0	5	0	0	0	0	0	
05A	0	12	0	0	0	0	0	
06A	0	40	0	0	0	0	0	
07A	0	87	0	0	0	0	0	
08A	0	50	0	0	0	0	0	
09A	0	75	0	0	0	0	0	
10A	0	57	0	0	0	0	0	
11A	0	60	0	0	0	0	0	
12P	0	49	0	0	0	0	0	
01P	0	53	0	0	0	0	0	
02P	0	66	0	0	0	0	0	
03P	0	74	0	0	0	0	0	
04P	0	86	0	0	0	0	0	
05P	0	79	0	0	0	0	0	
06P	0	62	0	0	0	0	0	
07P	0	31	0	0	0	0	0	
08P	0	28	0	0	0	0	0	
09P	0	13	0	0	0	0	0	
10P	0	11	0	0	0	0	0	
11P	0	9	0	0	0	0	0	
TOT	0	950	2	0	0	0	0	

STATE OF CONNECTICUT
DEPARTMENT OF TRANSPORTATION
BUREAU OF POLICY AND PLANNING
PLANNING INVENTORY AND DATA

TRAFFIC RECORDER DATA

TOWN OF GREENWICH		ROUTE 15						DIRECTION N
NB OFF RAMP TO ROUND HILL ROAD (EXIT 28)								
DAY	SUN	MON	TUE	WED	THU	FRI	SAT	
DATE	0	09/10/2012	09/11/2012	0	0	0	0	
TYPE								
HOUR								
	2012 ADT = 1000		ACF = NA					

12A	0	4	8	0	0	0	0	
01A	0	2	0	0	0	0	0	
02A	0	1	0	0	0	0	0	
03A	0	2	0	0	0	0	0	
04A	0	4	0	0	0	0	0	
05A	0	11	0	0	0	0	0	
06A	0	41	0	0	0	0	0	
07A	0	78	0	0	0	0	0	
08A	0	117	0	0	0	0	0	
09A	0	81	0	0	0	0	0	
10A	0	78	0	0	0	0	0	
11A	0	62	0	0	0	0	0	
12P	0	50	0	0	0	0	0	
01P	0	52	0	0	0	0	0	
02P	0	51	0	0	0	0	0	
03P	0	69	0	0	0	0	0	
04P	0	67	0	0	0	0	0	
05P	0	63	0	0	0	0	0	
06P	0	58	0	0	0	0	0	
07P	0	47	0	0	0	0	0	
08P	0	35	0	0	0	0	0	
09P	0	38	0	0	0	0	0	
10P	0	21	0	0	0	0	0	
11P	0	9	0	0	0	0	0	
TOT	0	1041	8	0	0	0	0	

STATE OF CONNECTICUT
DEPARTMENT OF TRANSPORTATION
BUREAU OF POLICY AND PLANNING
PLANNING INVENTORY AND DATA

TRAFFIC RECORDER DATA

TOWN OF GREENWICH

ROUTE 15

DIRECTION N

NB ON RAMP FROM ROUND HILL ROAD

DAY	SUN	MON	TUE	WED	THU	FRI	SAT
DATE	0	09/10/2012	09/11/2012	0	0	0	0
TYPE							
HOUR							

2012 ADT = 1900 ACF = NA

12A	0	4	5	0	0	0	0
01A	0	1	0	0	0	0	0
02A	0	1	0	0	0	0	0
03A	0	0	0	0	0	0	0
04A	0	3	0	0	0	0	0
05A	0	9	0	0	0	0	0
06A	0	40	0	0	0	0	0
07A	0	120	0	0	0	0	0
08A	0	144	0	0	0	0	0
09A	0	120	0	0	0	0	0
10A	0	94	0	0	0	0	0
11A	0	105	0	0	0	0	0
12P	0	123	0	0	0	0	0
01P	0	112	0	0	0	0	0
02P	0	152	0	0	0	0	0
03P	0	184	0	0	0	0	0
04P	0	200	0	0	0	0	0
05P	0	246	0	0	0	0	0
06P	0	163	0	0	0	0	0
07P	0	91	0	0	0	0	0
08P	0	46	0	0	0	0	0
09P	0	32	0	0	0	0	0
10P	0	19	0	0	0	0	0
11P	0	9	0	0	0	0	0
TOT	0	2018	5	0	0	0	0

STATE OF CONNECTICUT
DEPARTMENT OF TRANSPORTATION
BUREAU OF POLICY AND PLANNING
PLANNING INVENTORY AND DATA

TRAFFIC RECORDER DATA

TOWN OF GREENWICH	ROUTE 15							DIRECTION S
SB ON RAMP FROM OLD MILL ROAD #2	SUN	MON	TUE	WED	THU	FRI	SAT	
DAY	0	09/10/2012	09/11/2012	0	0	0	0	
DATE								
TYPE								
HOUR								
	2012 ADT = 500		ACF = NA					

12A	0	2	1	0	0	0	0	
01A	0	0	0	0	0	0	0	
02A	0	0	0	0	0	0	0	
03A	0	1	0	0	0	0	0	
04A	0	5	0	0	0	0	0	
05A	0	4	0	0	0	0	0	
06A	0	24	0	0	0	0	0	
07A	0	71	0	0	0	0	0	
08A	0	54	0	0	0	0	0	
09A	0	32	0	0	0	0	0	
10A	0	31	0	0	0	0	0	
11A	0	31	0	0	0	0	0	
12P	0	32	0	0	0	0	0	
01P	0	26	0	0	0	0	0	
02P	0	38	0	0	0	0	0	
03P	0	50	0	0	0	0	0	
04P	0	49	0	0	0	0	0	
05P	0	38	0	0	0	0	0	
06P	0	28	0	0	0	0	0	
07P	0	19	0	0	0	0	0	
08P	0	12	0	0	0	0	0	
09P	0	6	0	0	0	0	0	
10P	0	3	0	0	0	0	0	
11P	0	2	0	0	0	0	0	
TOT	0	558	1	0	0	0	0	

STATE OF CONNECTICUT
DEPARTMENT OF TRANSPORTATION
BUREAU OF POLICY AND PLANNING
PLANNING INVENTORY AND DATA

TRAFFIC RECORDER DATA

TOWN OF GREENWICH	ROUTE 15							DIRECTION S
SB OFF RAMP TO OLD MILL ROAD #2 (X29)	SUN	MON	TUE	WED	THU	FRI	SAT	
DAY	0	09/10/2012	09/11/2012	0	0	0	0	
DATE	0	09/10/2012	09/11/2012	0	0	0	0	
TYPE								
HOUR								
	2012 ADT = 1500	ACF = NA						

12A	0	2	2	0	0	0	0	
01A	0	1	0	0	0	0	0	
02A	0	0	0	0	0	0	0	
03A	0	4	0	0	0	0	0	
04A	0	5	0	0	0	0	0	
05A	0	9	0	0	0	0	0	
06A	0	92	0	0	0	0	0	
07A	0	322	0	0	0	0	0	
08A	0	296	0	0	0	0	0	
09A	0	123	0	0	0	0	0	
10A	0	86	0	0	0	0	0	
11A	0	91	0	0	0	0	0	
12P	0	82	0	0	0	0	0	
01P	0	74	0	0	0	0	0	
02P	0	92	0	0	0	0	0	
03P	0	75	0	0	0	0	0	
04P	0	67	0	0	0	0	0	
05P	0	64	0	0	0	0	0	
06P	0	74	0	0	0	0	0	
07P	0	39	0	0	0	0	0	
08P	0	13	0	0	0	0	0	
09P	0	13	0	0	0	0	0	
10P	0	4	0	0	0	0	0	
11P	0	5	0	0	0	0	0	
TOT	0	1633	2	0	0	0	0	

STATE OF CONNECTICUT
DEPARTMENT OF TRANSPORTATION
BUREAU OF POLICY AND PLANNING
PLANNING INVENTORY AND DATA

TRAFFIC RECORDER DATA

TOWN OF GREENWICH	ROUTE 15							DIRECTION N
NB OFF RAMP TO OLD MILL ROAD #1 (X29)	SUN	MON	TUE	WED	THU	FRI	SAT	
DAY	0	09/10/2012	09/11/2012	0	0	0	0	
DATE								
TYPE								
HOUR								
	2012 ADT = 500		ACF = NA					

12A	0	2	5	0	0	0	0	
01A	0	1	0	0	0	0	0	
02A	0	2	0	0	0	0	0	
03A	0	0	0	0	0	0	0	
04A	0	2	0	0	0	0	0	
05A	0	2	0	0	0	0	0	
06A	0	22	0	0	0	0	0	
07A	0	83	0	0	0	0	0	
08A	0	61	0	0	0	0	0	
09A	0	26	0	0	0	0	0	
10A	0	22	0	0	0	0	0	
11A	0	20	0	0	0	0	0	
12P	0	27	0	0	0	0	0	
01P	0	25	0	0	0	0	0	
02P	0	44	0	0	0	0	0	
03P	0	46	0	0	0	0	0	
04P	0	36	0	0	0	0	0	
05P	0	28	0	0	0	0	0	
06P	0	31	0	0	0	0	0	
07P	0	26	0	0	0	0	0	
08P	0	14	0	0	0	0	0	
09P	0	18	0	0	0	0	0	
10P	0	13	0	0	0	0	0	
11P	0	5	0	0	0	0	0	
TOT	0	556	5	0	0	0	0	

STATE OF CONNECTICUT
DEPARTMENT OF TRANSPORTATION
BUREAU OF POLICY AND PLANNING
PLANNING INVENTORY AND DATA

TRAFFIC RECORDER DATA

TOWN OF GREENWICH	ROUTE 15							DIRECTION N
NB ON RAMP FROM OLD MILL ROAD #1	SUN	MON	TUE	WED	THU	FRI	SAT	
DAY	0	09/10/2012	09/11/2012	0	0	0	0	
DATE								
TYPE								
HOUR								
	2012 ADT = 1000		ACF = NA					

12A	0	2	4	0	0	0	0	
01A	0	0	0	0	0	0	0	
02A	0	0	0	0	0	0	0	
03A	0	0	0	0	0	0	0	
04A	0	0	0	0	0	0	0	
05A	0	0	0	0	0	0	0	
06A	0	6	0	0	0	0	0	
07A	0	56	0	0	0	0	0	
08A	0	64	0	0	0	0	0	
09A	0	53	0	0	0	0	0	
10A	0	45	0	0	0	0	0	
11A	0	70	0	0	0	0	0	
12P	0	69	0	0	0	0	0	
01P	0	60	0	0	0	0	0	
02P	0	88	0	0	0	0	0	
03P	0	144	0	0	0	0	0	
04P	0	152	0	0	0	0	0	
05P	0	112	0	0	0	0	0	
06P	0	60	0	0	0	0	0	
07P	0	50	0	0	0	0	0	
08P	0	31	0	0	0	0	0	
09P	0	13	0	0	0	0	0	
10P	0	8	0	0	0	0	0	
11P	0	8	0	0	0	0	0	
TOT	0	1091	4	0	0	0	0	

STATE OF CONNECTICUT
DEPARTMENT OF TRANSPORTATION
BUREAU OF POLICY AND PLANNING
PLANNING INVENTORY AND DATA

TRAFFIC RECORDER DATA

TOWN OF GREENWICH	ROUTE 15						DIRECTION S
SB ON RAMP FROM NORTH STREET #1	SUN	MON	TUE	WED	THU	FRI	SAT
DAY	0	0	09/04/2012	09/05/2012	09/06/2012	0	0
DATE							
TYPE							
HOUR							
	2012 ADT = 1900		ACF = NA				

12A	0	0	0	1	7	0	0
01A	0	0	1	1	0	0	0
02A	0	0	0	0	0	0	0
03A	0	0	1	1	0	0	0
04A	0	0	8	10	0	0	0
05A	0	0	38	37	0	0	0
06A	0	0	102	99	0	0	0
07A	0	0	217	324	0	0	0
08A	0	0	211	187	0	0	0
09A	0	0	135	130	0	0	0
10A	0	0	96	142	0	0	0
11A	0	0	86	109	0	0	0
12P	0	0	100	76	0	0	0
01P	0	0	103	95	0	0	0
02P	0	0	105	152	0	0	0
03P	0	0	121	144	0	0	0
04P	0	0	138	163	0	0	0
05P	0	0	127	133	0	0	0
06P	0	0	81	101	0	0	0
07P	0	0	59	83	0	0	0
08P	0	0	33	44	0	0	0
09P	0	0	15	36	0	0	0
10P	0	0	14	19	0	0	0
11P	0	0	13	12	0	0	0
TOT	0	0	1804	2099	7	0	0

STATE OF CONNECTICUT
DEPARTMENT OF TRANSPORTATION
BUREAU OF POLICY AND PLANNING
PLANNING INVENTORY AND DATA

TRAFFIC RECORDER DATA

TOWN OF GREENWICH

ROUTE 15

DIRECTION S

SB OFF RAMP TO NORTH STREET #1 (EXIT 31)

DAY	SUN	MON	TUE	WED	THU	FRI	SAT
DATE	0	0	09/04/2012	09/05/2012	09/06/2012	0	0
TYPE							
HOUR							

2012 ADT = 4300

ACF = NA

12A	0	0	0	6	7	0	0
01A	0	0	2	1	0	0	0
02A	0	0	1	2	0	0	0
03A	0	0	1	0	0	0	0
04A	0	0	15	16	0	0	0
05A	0	0	44	75	0	0	0
06A	0	0	291	397	0	0	0
07A	0	0	574	753	0	0	0
08A	0	0	578	683	0	0	0
09A	0	0	345	456	0	0	0
10A	0	0	235	322	0	0	0
11A	0	0	241	242	0	0	0
12P	0	0	180	174	0	0	0
01P	0	0	196	185	0	0	0
02P	0	0	268	283	0	0	0
03P	0	0	203	236	0	0	0
04P	0	0	190	216	0	0	0
05P	0	0	257	263	0	0	0
06P	0	0	195	246	0	0	0
07P	0	0	116	117	0	0	0
08P	0	0	63	66	0	0	0
09P	0	0	53	46	0	0	0
10P	0	0	41	36	0	0	0
11P	0	0	23	34	0	0	0
TOT	0	0	4112	4855	7	0	0

STATE OF CONNECTICUT
DEPARTMENT OF TRANSPORTATION
BUREAU OF POLICY AND PLANNING
PLANNING INVENTORY AND DATA

TRAFFIC RECORDER DATA

TOWN OF GREENWICH	ROUTE 15						DIRECTION N
NB OFF RAMP TO NORTH STREET #1 (EXIT 31)	SUN	MON	TUE	WED	THU	FRI	SAT
DAY	0	0	09/04/2012	09/05/2012	09/06/2012	0	0
DATE	0	0	09/04/2012	09/05/2012	09/06/2012	0	0
TYPE							
HOUR							
	2012 ADT = 1700		ACF = NA				

12A	0	0	0	5	21	0	0
01A	0	0	1	0	12	0	0
02A	0	0	1	3	0	0	0
03A	0	0	1	0	0	0	0
04A	0	0	2	1	0	0	0
05A	0	0	12	14	0	0	0
06A	0	0	64	68	0	0	0
07A	0	0	178	171	0	0	0
08A	0	0	151	146	0	0	0
09A	0	0	100	99	0	0	0
10A	0	0	84	80	0	0	0
11A	0	0	107	102	0	0	0
12P	0	0	80	81	0	0	0
01P	0	0	75	76	0	0	0
02P	0	0	95	100	0	0	0
03P	0	0	124	123	0	0	0
04P	0	0	112	113	0	0	0
05P	0	0	127	132	0	0	0
06P	0	0	158	160	0	0	0
07P	0	0	107	100	0	0	0
08P	0	0	52	60	0	0	0
09P	0	0	40	44	0	0	0
10P	0	0	59	49	0	0	0
11P	0	0	21	22	0	0	0
TOT	0	0	1751	1749	33	0	0

STATE OF CONNECTICUT
DEPARTMENT OF TRANSPORTATION
BUREAU OF POLICY AND PLANNING
PLANNING INVENTORY AND DATA

TRAFFIC RECORDER DATA

TOWN OF GREENWICH

ROUTE 15

DIRECTION N

NB ON RAMP FROM NORTH STREET #1

DAY	SUN	MON	TUE	WED	THU	FRI	SAT
DATE	0	0	09/04/2012	09/05/2012	09/06/2012	0	0
TYPE							
HOUR							

2012 ADT = 4100

ACF = NA

12A	0	0	0	11	25	0	0
01A	0	0	1	3	4	0	0
02A	0	0	0	3	0	0	0
03A	0	0	0	0	0	0	0
04A	0	0	2	1	0	0	0
05A	0	0	15	17	0	0	0
06A	0	0	60	60	0	0	0
07A	0	0	187	248	0	0	0
08A	0	0	285	249	0	0	0
09A	0	0	174	194	0	0	0
10A	0	0	152	155	0	0	0
11A	0	0	172	219	0	0	0
12P	0	0	210	217	0	0	0
01P	0	0	195	232	0	0	0
02P	0	0	363	344	0	0	0
03P	0	0	500	519	0	0	0
04P	0	0	472	532	0	0	0
05P	0	0	523	505	0	0	0
06P	0	0	346	388	0	0	0
07P	0	0	229	209	0	0	0
08P	0	0	107	147	0	0	0
09P	0	0	85	106	0	0	0
10P	0	0	58	52	0	0	0
11P	0	0	19	27	0	0	0
TOT	0	0	4155	4438	29	0	0

STATE OF CONNECTICUT
 DEPARTMENT OF TRANSPORTATION
 BUREAU OF POLICY AND PLANNING
 PLANNING INVENTORY AND DATA

TRAFFIC RECORDER DATA

TOWN OF GREENWICH	ROUTE 15							DIRECTION S
SB ON RAMP FROM KING STREET	SUN	MON	TUE	WED	THU	FRI	SAT	
DAY	0	09/10/2012	09/11/2012	0	0	0	0	
DATE								
TYPE								
HOUR								
	2012 ADT = 1700		ACF = NA					

12A	0	3	4	0	0	0	0	
01A	0	1	0	0	0	0	0	
02A	0	1	0	0	0	0	0	
03A	0	6	0	0	0	0	0	
04A	0	9	0	0	0	0	0	
05A	0	15	0	0	0	0	0	
06A	0	43	0	0	0	0	0	
07A	0	154	0	0	0	0	0	
08A	0	158	0	0	0	0	0	
09A	0	103	0	0	0	0	0	
10A	0	83	0	0	0	0	0	
11A	0	83	0	0	0	0	0	
12P	0	100	0	0	0	0	0	
01P	0	99	0	0	0	0	0	
02P	0	145	0	0	0	0	0	
03P	0	180	0	0	0	0	0	
04P	0	180	0	0	0	0	0	
05P	0	194	0	0	0	0	0	
06P	0	133	0	0	0	0	0	
07P	0	82	0	0	0	0	0	
08P	0	44	0	0	0	0	0	
09P	0	29	0	0	0	0	0	
10P	0	24	0	0	0	0	0	
11P	0	11	0	0	0	0	0	
TOT	0	1880	4	0	0	0	0	

STATE OF CONNECTICUT
 DEPARTMENT OF TRANSPORTATION
 BUREAU OF POLICY AND PLANNING
 PLANNING INVENTORY AND DATA

TRAFFIC RECORDER DATA

TOWN OF GREENWICH	ROUTE 15							DIRECTION S
SB OFF RAMP TO KING STREET (EXIT 27)	SUN	MON	TUE	WED	THU	FRI	SAT	
DAY	0	09/10/2012	09/11/2012	0	0	0	0	
DATE								
TYPE								
HOUR								
	2012 ADT = 2000	ACF = NA						

12A	0	1	5	0	0	0	0	
01A	0	4	0	0	0	0	0	
02A	0	0	0	0	0	0	0	
03A	0	3	0	0	0	0	0	
04A	0	33	0	0	0	0	0	
05A	0	72	0	0	0	0	0	
06A	0	148	0	0	0	0	0	
07A	0	312	0	0	0	0	0	
08A	0	247	0	0	0	0	0	
09A	0	168	0	0	0	0	0	
10A	0	131	0	0	0	0	0	
11A	0	124	0	0	0	0	0	
12P	0	89	0	0	0	0	0	
01P	0	108	0	0	0	0	0	
02P	0	103	0	0	0	0	0	
03P	0	153	0	0	0	0	0	
04P	0	112	0	0	0	0	0	
05P	0	121	0	0	0	0	0	
06P	0	87	0	0	0	0	0	
07P	0	53	0	0	0	0	0	
08P	0	38	0	0	0	0	0	
09P	0	25	0	0	0	0	0	
10P	0	15	0	0	0	0	0	
11P	0	7	0	0	0	0	0	
TOT	0	2154	5	0	0	0	0	

STATE OF CONNECTICUT
DEPARTMENT OF TRANSPORTATION
BUREAU OF POLICY AND PLANNING
PLANNING INVENTORY AND DATA

TRAFFIC RECORDER DATA

TOWN OF GREENWICH

ROUTE 15

DIRECTION N

NB OFF RAMP TO KING STREET (EXIT 27)

DAY	SUN	MON	TUE	WED	THU	FRI	SAT
DATE	0	09/10/2012	09/11/2012	0	0	0	0
TYPE							
HOUR							

2012 ADT = 2500 ACF = NA

12A	0	6	4	0	0	0	0
01A	0	4	0	0	0	0	0
02A	0	2	0	0	0	0	0
03A	0	5	0	0	0	0	0
04A	0	10	0	0	0	0	0
05A	0	32	0	0	0	0	0
06A	0	86	0	0	0	0	0
07A	0	327	0	0	0	0	0
08A	0	322	0	0	0	0	0
09A	0	192	0	0	0	0	0
10A	0	115	0	0	0	0	0
11A	0	105	0	0	0	0	0
12P	0	114	0	0	0	0	0
01P	0	123	0	0	0	0	0
02P	0	157	0	0	0	0	0
03P	0	202	0	0	0	0	0
04P	0	158	0	0	0	0	0
05P	0	209	0	0	0	0	0
06P	0	184	0	0	0	0	0
07P	0	135	0	0	0	0	0
08P	0	84	0	0	0	0	0
09P	0	68	0	0	0	0	0
10P	0	43	0	0	0	0	0
11P	0	22	0	0	0	0	0
TOT	0	2705	4	0	0	0	0

STATE OF CONNECTICUT
DEPARTMENT OF TRANSPORTATION
BUREAU OF POLICY AND PLANNING
PLANNING INVENTORY AND DATA

TRAFFIC RECORDER DATA

TOWN OF GREENWICH	ROUTE 15							DIRECTION N
NB ON RAMP FROM KING STREET	SUN	MON	TUE	WED	THU	FRI	SAT	
DAY	0	09/10/2012	09/11/2012	0	0	0	0	
DATE								
TYPE								
HOUR								
	2012 ADT = 3200		ACF = NA					

12A	0	9	6	0	0	0	0	
01A	0	2	0	0	0	0	0	
02A	0	2	0	0	0	0	0	
03A	0	2	0	0	0	0	0	
04A	0	9	0	0	0	0	0	
05A	0	40	0	0	0	0	0	
06A	0	134	0	0	0	0	0	
07A	0	297	0	0	0	0	0	
08A	0	334	0	0	0	0	0	
09A	0	192	0	0	0	0	0	
10A	0	136	0	0	0	0	0	
11A	0	131	0	0	0	0	0	
12P	0	159	0	0	0	0	0	
01P	0	166	0	0	0	0	0	
02P	0	188	0	0	0	0	0	
03P	0	334	0	0	0	0	0	
04P	0	322	0	0	0	0	0	
05P	0	355	0	0	0	0	0	
06P	0	323	0	0	0	0	0	
07P	0	154	0	0	0	0	0	
08P	0	110	0	0	0	0	0	
09P	0	82	0	0	0	0	0	
10P	0	48	0	0	0	0	0	
11P	0	24	0	0	0	0	0	
TOT	0	3553	6	0	0	0	0	

STATE OF CONNECTICUT
 DEPARTMENT OF TRANSPORTATION
 BUREAU OF POLICY AND PLANNING
 PLANNING INVENTORY AND DATA

TRAFFIC RECORDER DATA

TOWN OF GREENWICH

ROUTE 15

DIRECTION N

BETWEEN EXITS 27 AND EXIT 28

DAY	SUN	MON	TUE	WED	THU	FRI	SAT
DATE	0	0	0	06/03/2009	06/04/2009	06/05/2009	0
TYPE							
HOUR							

2009 ADT = 24500

ACF = NA

12A	0	0	0	0	281	218	0
01A	0	0	0	0	106	96	0
02A	0	0	0	0	48	42	0
03A	0	0	0	48	47	0	0
04A	0	0	0	64	69	0	0
05A	0	0	0	238	215	0	0
06A	0	0	0	731	713	0	0
07A	0	0	0	1665	1635	0	0
08A	0	0	0	1902	1894	0	0
09A	0	0	0	1357	1357	0	0
10A	0	0	0	1127	1133	0	0
11A	0	0	0	1159	1151	0	0
12P	0	0	0	1286	1282	0	0
01P	0	0	0	1334	1320	0	0
02P	0	0	0	1750	1790	0	0
03P	0	0	0	2048	2021	0	0
04P	0	0	0	2239	2255	0	0
05P	0	0	0	2208	2187	0	0
06P	0	0	0	2288	2338	0	0
07P	0	0	0	1739	1748	0	0
08P	0	0	0	1180	1187	0	0
09P	0	0	0	1052	1048	0	0
10P	0	0	0	790	819	0	0
11P	0	0	0	539	569	0	0
TOT	0	0	0	26744	27213	356	0

STATE OF CONNECTICUT
DEPARTMENT OF TRANSPORTATION
BUREAU OF POLICY AND PLANNING
PLANNING INVENTORY AND DATA

TRAFFIC RECORDER DATA

TOWN OF GREENWICH

ROUTE 15

DIRECTION S

BETWEEN EXITS 27 AND EXIT 28

DAY	SUN	MON	TUE	WED	THU	FRI	SAT
DATE	0	0	0	06/03/2009	06/04/2009	06/05/2009	0
TYPE							
HOUR							

2009 ADT = 24500 ACF = NA

12A	0	0	0	0	121	96	0
01A	0	0	0	0	48	68	0
02A	0	0	0	0	35	19	0
03A	0	0	0	31	60	0	0
04A	0	0	0	228	207	0	0
05A	0	0	0	755	766	0	0
06A	0	0	0	1873	1886	0	0
07A	0	0	0	2471	2453	0	0
08A	0	0	0	2569	2587	0	0
09A	0	0	0	2228	2205	0	0
10A	0	0	0	1412	1496	0	0
11A	0	0	0	1268	1238	0	0
12P	0	0	0	1389	1400	0	0
01P	0	0	0	1228	1245	0	0
02P	0	0	0	1357	1376	0	0
03P	0	0	0	1612	1659	0	0
04P	0	0	0	1893	1909	0	0
05P	0	0	0	2075	2077	0	0
06P	0	0	0	1688	1587	0	0
07P	0	0	0	1156	1139	0	0
08P	0	0	0	668	652	0	0
09P	0	0	0	502	503	0	0
10P	0	0	0	354	370	0	0
11P	0	0	0	247	211	0	0
TOT	0	0	0	27004	27230	183	0

STATE OF CONNECTICUT
DEPARTMENT OF TRANSPORTATION
BUREAU OF POLICY AND PLANNING
PLANNING INVENTORY AND DATA

TRAFFIC RECORDER DATA

TOWN OF GREENWICH

ROUTE 15

DIRECTION S

SB OFF RAMP TO ROUND HILL ROAD (EXIT 28)

DAY	SUN	MON	TUE	WED	THU	FRI	SAT
DATE	0	0	0	06/03/2009	06/04/2009	0	0
TYPE							
HOUR							

2009 ADT = 1400

ACF = NA

12A	0	0	0	0	4	0	0
01A	0	0	0	0	1	0	0
02A	0	0	0	0	0	0	0
03A	0	0	0	3	0	0	0
04A	0	0	0	5	0	0	0
05A	0	0	0	18	0	0	0
06A	0	0	0	85	0	0	0
07A	0	0	0	198	0	0	0
08A	0	0	0	230	0	0	0
09A	0	0	0	137	0	0	0
10A	0	0	0	78	0	0	0
11A	0	0	0	89	0	0	0
12P	0	0	0	83	0	0	0
01P	0	0	0	74	0	0	0
02P	0	0	0	72	0	0	0
03P	0	0	0	82	0	0	0
04P	0	0	0	86	0	0	0
05P	0	0	0	103	0	0	0
06P	0	0	0	81	0	0	0
07P	0	0	0	57	0	0	0
08P	0	0	0	25	0	0	0
09P	0	0	0	22	0	0	0
10P	0	0	0	20	0	0	0
11P	0	0	0	11	0	0	0
TOT	0	0	0	1559	5	0	0

STATE OF CONNECTICUT
 DEPARTMENT OF TRANSPORTATION
 BUREAU OF POLICY AND PLANNING
 PLANNING INVENTORY AND DATA

TRAFFIC RECORDER DATA

TOWN OF GREENWICH

ROUTE 15

DIRECTION S

SB ON RAMP FROM ROUND HILL ROAD

DAY	SUN	MON	TUE	WED	THU	FRI	SAT
DATE	0	0	0	06/03/2009	06/04/2009	0	0
TYPE							
HOUR							

2009 ADT = 1100

ACF = NA

12A	0	0	0	0	8	0	0
01A	0	0	0	0	0	0	0
02A	0	0	0	0	1	0	0
03A	0	0	0	6	0	0	0
04A	0	0	0	3	0	0	0
05A	0	0	0	20	0	0	0
06A	0	0	0	52	0	0	0
07A	0	0	0	59	0	0	0
08A	0	0	0	77	0	0	0
09A	0	0	0	91	0	0	0
10A	0	0	0	77	0	0	0
11A	0	0	0	75	0	0	0
12P	0	0	0	63	0	0	0
01P	0	0	0	73	0	0	0
02P	0	0	0	91	0	0	0
03P	0	0	0	99	0	0	0
04P	0	0	0	119	0	0	0
05P	0	0	0	93	0	0	0
06P	0	0	0	67	0	0	0
07P	0	0	0	46	0	0	0
08P	0	0	0	30	0	0	0
09P	0	0	0	23	0	0	0
10P	0	0	0	17	0	0	0
11P	0	0	0	8	0	0	0
TOT	0	0	0	1189	9	0	0

STATE OF CONNECTICUT
DEPARTMENT OF TRANSPORTATION
BUREAU OF POLICY AND PLANNING
PLANNING INVENTORY AND DATA

TRAFFIC RECORDER DATA

TOWN OF GREENWICH

ROUTE 15

DIRECTION N

NB OFF RAMP TO ROUND HILL ROAD (EXIT 28)

DAY	SUN	MON	TUE	WED	THU	FRI	SAT
DATE	0	0	0	06/03/2009	06/04/2009	0	0
TYPE							
HOUR							

2009 ADT = 1100

ACF = NA

12A	0	0	0	0	11	0	0
01A	0	0	0	0	3	0	0
02A	0	0	0	0	4	0	0
03A	0	0	0	0	1	0	0
04A	0	0	0	2	0	0	0
05A	0	0	0	8	0	0	0
06A	0	0	0	46	0	0	0
07A	0	0	0	97	0	0	0
08A	0	0	0	92	0	0	0
09A	0	0	0	89	0	0	0
10A	0	0	0	74	0	0	0
11A	0	0	0	72	0	0	0
12P	0	0	0	80	0	0	0
01P	0	0	0	70	0	0	0
02P	0	0	0	64	0	0	0
03P	0	0	0	74	0	0	0
04P	0	0	0	51	0	0	0
05P	0	0	0	65	0	0	0
06P	0	0	0	79	0	0	0
07P	0	0	0	63	0	0	0
08P	0	0	0	51	0	0	0
09P	0	0	0	50	0	0	0
10P	0	0	0	37	0	0	0
11P	0	0	0	24	0	0	0
TOT	0	0	0	1188	19	0	0

STATE OF CONNECTICUT
DEPARTMENT OF TRANSPORTATION
BUREAU OF POLICY AND PLANNING
PLANNING INVENTORY AND DATA

TRAFFIC RECORDER DATA

TOWN OF GREENWICH

ROUTE 15

DIRECTION N

NB ON RAMP FROM ROUND HILL ROAD

DAY	SUN	MON	TUE	WED	THU	FRI	SAT
DATE	0	0	0	06/03/2009	06/04/2009	0	0
TYPE							
HOUR							

2009 ADT = 1900

ACF = NA

12A	0	0	0	0	9	0	0
01A	0	0	0	0	1	0	0
02A	0	0	0	0	2	0	0
03A	0	0	0	1	1	0	0
04A	0	0	0	4	0	0	0
05A	0	0	0	7	0	0	0
06A	0	0	0	22	0	0	0
07A	0	0	0	122	0	0	0
08A	0	0	0	156	0	0	0
09A	0	0	0	124	0	0	0
10A	0	0	0	116	0	0	0
11A	0	0	0	107	0	0	0
12P	0	0	0	130	0	0	0
01P	0	0	0	124	0	0	0
02P	0	0	0	189	0	0	0
03P	0	0	0	202	0	0	0
04P	0	0	0	241	0	0	0
05P	0	0	0	197	0	0	0
06P	0	0	0	169	0	0	0
07P	0	0	0	96	0	0	0
08P	0	0	0	51	0	0	0
09P	0	0	0	41	0	0	0
10P	0	0	0	19	0	0	0
11P	0	0	0	11	0	0	0
TOT	0	0	0	2129	13	0	0

STATE OF CONNECTICUT
DEPARTMENT OF TRANSPORTATION
BUREAU OF POLICY AND PLANNING
PLANNING INVENTORY AND DATA

TRAFFIC RECORDER DATA

TOWN OF GREENWICH

ROUTE 15

DIRECTION S

SB ON RAMP FROM OLD MILL ROAD #2

DAY	SUN	MON	TUE	WED	THU	FRI	SAT
DATE	0	0	0	06/03/2009	06/04/2009	0	0
TYPE							
HOUR							

2009 ADT = 500

ACF = NA

12A	0	0	0	0	2	0	0
01A	0	0	0	0	1	0	0
02A	0	0	0	0	0	0	0
03A	0	0	0	3	0	0	0
04A	0	0	0	3	0	0	0
05A	0	0	0	6	0	0	0
06A	0	0	0	12	0	0	0
07A	0	0	0	32	0	0	0
08A	0	0	0	67	0	0	0
09A	0	0	0	42	0	0	0
10A	0	0	0	36	0	0	0
11A	0	0	0	34	0	0	0
12P	0	0	0	27	0	0	0
01P	0	0	0	33	0	0	0
02P	0	0	0	39	0	0	0
03P	0	0	0	58	0	0	0
04P	0	0	0	55	0	0	0
05P	0	0	0	44	0	0	0
06P	0	0	0	33	0	0	0
07P	0	0	0	15	0	0	0
08P	0	0	0	16	0	0	0
09P	0	0	0	4	0	0	0
10P	0	0	0	3	0	0	0
11P	0	0	0	3	0	0	0
TOT	0	0	0	565	3	0	0

STATE OF CONNECTICUT
DEPARTMENT OF TRANSPORTATION
BUREAU OF POLICY AND PLANNING
PLANNING INVENTORY AND DATA

TRAFFIC RECORDER DATA

TOWN OF GREENWICH

ROUTE 15

DIRECTION S

SB OFF RAMP TO OLD MILL ROAD #2 (X29)

DAY	SUN	MON	TUE	WED	THU	FRI	SAT
DATE	0	0	0	06/03/2009	06/04/2009	0	0
TYPE							
HOUR							

2009 ADT = 1400

ACF = NA

12A	0	0	0	0	3	0	0
01A	0	0	0	0	2	0	0
02A	0	0	0	1	2	0	0
03A	0	0	0	0	0	0	0
04A	0	0	0	1	0	0	0
05A	0	0	0	8	0	0	0
06A	0	0	0	88	0	0	0
07A	0	0	0	285	0	0	0
08A	0	0	0	285	0	0	0
09A	0	0	0	134	0	0	0
10A	0	0	0	88	0	0	0
11A	0	0	0	99	0	0	0
12P	0	0	0	71	0	0	0
01P	0	0	0	79	0	0	0
02P	0	0	0	65	0	0	0
03P	0	0	0	62	0	0	0
04P	0	0	0	73	0	0	0
05P	0	0	0	70	0	0	0
06P	0	0	0	59	0	0	0
07P	0	0	0	32	0	0	0
08P	0	0	0	17	0	0	0
09P	0	0	0	19	0	0	0
10P	0	0	0	11	0	0	0
11P	0	0	0	11	0	0	0
TOT	0	0	0	1558	7	0	0

STATE OF CONNECTICUT
DEPARTMENT OF TRANSPORTATION
BUREAU OF POLICY AND PLANNING
PLANNING INVENTORY AND DATA

TRAFFIC RECORDER DATA

TOWN OF GREENWICH

ROUTE 15

DIRECTION N

NB OFF RAMP TO OLD MILL ROAD #1 (X29)

DAY	SUN	MON	TUE	WED	THU	FRI	SAT
DATE	0	0	0	06/03/2009	06/04/2009	0	0
TYPE							
HOUR							

2009 ADT = 500

ACF = NA

12A	0	0	0	0	2	0	0
01A	0	0	0	0	2	0	0
02A	0	0	0	0	1	0	0
03A	0	0	0	0	1	0	0
04A	0	0	0	1	0	0	0
05A	0	0	0	2	0	0	0
06A	0	0	0	12	0	0	0
07A	0	0	0	55	0	0	0
08A	0	0	0	85	0	0	0
09A	0	0	0	29	0	0	0
10A	0	0	0	31	0	0	0
11A	0	0	0	29	0	0	0
12P	0	0	0	40	0	0	0
01P	0	0	0	34	0	0	0
02P	0	0	0	41	0	0	0
03P	0	0	0	31	0	0	0
04P	0	0	0	32	0	0	0
05P	0	0	0	29	0	0	0
06P	0	0	0	19	0	0	0
07P	0	0	0	32	0	0	0
08P	0	0	0	21	0	0	0
09P	0	0	0	21	0	0	0
10P	0	0	0	16	0	0	0
11P	0	0	0	9	0	0	0
TOT	0	0	0	569	6	0	0

STATE OF CONNECTICUT
DEPARTMENT OF TRANSPORTATION
BUREAU OF POLICY AND PLANNING
PLANNING INVENTORY AND DATA

TRAFFIC RECORDER DATA

TOWN OF GREENWICH

ROUTE 15

DIRECTION N

NB ON RAMP FROM OLD MILL ROAD #1

DAY	SUN	MON	TUE	WED	THU	FRI	SAT
DATE	0	0	0	06/03/2009	06/04/2009	0	0
TYPE							
HOUR							

2009 ADT = 1000

ACF = NA

12A	0	0	0	0	3	0	0
01A	0	0	0	0	1	0	0
02A	0	0	0	0	0	0	0
03A	0	0	0	0	0	0	0
04A	0	0	0	4	0	0	0
05A	0	0	0	2	0	0	0
06A	0	0	0	12	0	0	0
07A	0	0	0	26	0	0	0
08A	0	0	0	92	0	0	0
09A	0	0	0	60	0	0	0
10A	0	0	0	56	0	0	0
11A	0	0	0	78	0	0	0
12P	0	0	0	69	0	0	0
01P	0	0	0	69	0	0	0
02P	0	0	0	102	0	0	0
03P	0	0	0	134	0	0	0
04P	0	0	0	152	0	0	0
05P	0	0	0	127	0	0	0
06P	0	0	0	60	0	0	0
07P	0	0	0	48	0	0	0
08P	0	0	0	25	0	0	0
09P	0	0	0	18	0	0	0
10P	0	0	0	15	0	0	0
11P	0	0	0	6	0	0	0
TOT	0	0	0	1155	4	0	0

STATE OF CONNECTICUT
 DEPARTMENT OF TRANSPORTATION
 BUREAU OF POLICY AND PLANNING
 PLANNING INVENTORY AND DATA

TRAFFIC RECORDER DATA

TOWN OF GREENWICH

ROUTE 15

DIRECTION S

SB ON RAMP FROM NORTH STREET #1

DAY	SUN	MON	TUE	WED	THU	FRI	SAT
DATE	0	0	0	06/03/2009	06/04/2009	0	0
TYPE							
HOUR							

2009 ADT = 1900

ACF = NA

12A	0	0	0	0	11	0	0
01A	0	0	0	0	4	0	0
02A	0	0	0	4	1	0	0
03A	0	0	0	0	0	0	0
04A	0	0	0	3	0	0	0
05A	0	0	0	24	0	0	0
06A	0	0	0	90	0	0	0
07A	0	0	0	149	0	0	0
08A	0	0	0	228	0	0	0
09A	0	0	0	144	0	0	0
10A	0	0	0	125	0	0	0
11A	0	0	0	110	0	0	0
12P	0	0	0	138	0	0	0
01P	0	0	0	101	0	0	0
02P	0	0	0	155	0	0	0
03P	0	0	0	182	0	0	0
04P	0	0	0	177	0	0	0
05P	0	0	0	126	0	0	0
06P	0	0	0	111	0	0	0
07P	0	0	0	96	0	0	0
08P	0	0	0	54	0	0	0
09P	0	0	0	49	0	0	0
10P	0	0	0	23	0	0	0
11P	0	0	0	22	0	0	0
TOT	0	0	0	2111	16	0	0

STATE OF CONNECTICUT
 DEPARTMENT OF TRANSPORTATION
 BUREAU OF POLICY AND PLANNING
 PLANNING INVENTORY AND DATA

TRAFFIC RECORDER DATA

TOWN OF GREENWICH

ROUTE 15

DIRECTION S

SB OFF RAMP TO NORTH STREET #1 (EXIT 31)

DAY	SUN	MON	TUE	WED	THU	FRI	SAT
DATE	0	0	0	06/03/2009	06/04/2009	0	0
TYPE							
HOUR							

2009 ADT = 3900

ACF = NA

12A	0	0	0	0	14	0	0
01A	0	0	0	0	5	0	0
02A	0	0	0	5	0	0	0
03A	0	0	0	0	0	0	0
04A	0	0	0	11	0	0	0
05A	0	0	0	59	0	0	0
06A	0	0	0	267	0	0	0
07A	0	0	0	572	0	0	0
08A	0	0	0	584	0	0	0
09A	0	0	0	383	0	0	0
10A	0	0	0	259	0	0	0
11A	0	0	0	242	0	0	0
12P	0	0	0	197	0	0	0
01P	0	0	0	197	0	0	0
02P	0	0	0	290	0	0	0
03P	0	0	0	239	0	0	0
04P	0	0	0	200	0	0	0
05P	0	0	0	266	0	0	0
06P	0	0	0	187	0	0	0
07P	0	0	0	122	0	0	0
08P	0	0	0	71	0	0	0
09P	0	0	0	53	0	0	0
10P	0	0	0	45	0	0	0
11P	0	0	0	22	0	0	0
TOT	0	0	0	4271	19	0	0

STATE OF CONNECTICUT
 DEPARTMENT OF TRANSPORTATION
 BUREAU OF POLICY AND PLANNING
 PLANNING INVENTORY AND DATA

TRAFFIC RECORDER DATA

TOWN OF GREENWICH		ROUTE 15						DIRECTION N
NB OFF RAMP TO NORTH STREET #1 (EXIT 31)		SUN	MON	TUE	WED	THU	FRI	SAT
DAY	DATE	0	0	0	06/03/2009	06/04/2009	0	0
TYPE	HOUR	2009 ADT = 1800		ACF = NA				

12A		0	0	0	0	14	0	0
01A		0	0	0	0	4	0	0
02A		0	0	0	0	2	0	0
03A		0	0	0	0	2	0	0
04A		0	0	0	5	0	0	0
05A		0	0	0	8	0	0	0
06A		0	0	0	63	0	0	0
07A		0	0	0	153	0	0	0
08A		0	0	0	151	0	0	0
09A		0	0	0	113	0	0	0
10A		0	0	0	105	0	0	0
11A		0	0	0	113	0	0	0
12P		0	0	0	138	0	0	0
01P		0	0	0	96	0	0	0
02P		0	0	0	119	0	0	0
03P		0	0	0	128	0	0	0
04P		0	0	0	128	0	0	0
05P		0	0	0	174	0	0	0
06P		0	0	0	136	0	0	0
07P		0	0	0	114	0	0	0
08P		0	0	0	67	0	0	0
09P		0	0	0	68	0	0	0
10P		0	0	0	51	0	0	0
11P		0	0	0	39	0	0	0
TOT		0	0	0	1969	22	0	0

STATE OF CONNECTICUT
 DEPARTMENT OF TRANSPORTATION
 BUREAU OF POLICY AND PLANNING
 PLANNING INVENTORY AND DATA

TRAFFIC RECORDER DATA

TOWN OF GREENWICH

ROUTE 15

DIRECTION N

NB ON RAMP FROM NORTH STREET #1

DAY	SUN	MON	TUE	WED	THU	FRI	SAT
DATE	0	0	0	06/03/2009	06/04/2009	0	0
TYPE							
HOUR							

2009 ADT = 4200 ACF = NA

12A	0	0	0	0	13	0	0
01A	0	0	0	0	5	0	0
02A	0	0	0	0	2	0	0
03A	0	0	0	0	2	0	0
04A	0	0	0	5	0	0	0
05A	0	0	0	14	0	0	0
06A	0	0	0	58	0	0	0
07A	0	0	0	167	0	0	0
08A	0	0	0	281	0	0	0
09A	0	0	0	185	0	0	0
10A	0	0	0	198	0	0	0
11A	0	0	0	260	0	0	0
12P	0	0	0	249	0	0	0
01P	0	0	0	263	0	0	0
02P	0	0	0	366	0	0	0
03P	0	0	0	549	0	0	0
04P	0	0	0	572	0	0	0
05P	0	0	0	496	0	0	0
06P	0	0	0	388	0	0	0
07P	0	0	0	207	0	0	0
08P	0	0	0	111	0	0	0
09P	0	0	0	110	0	0	0
10P	0	0	0	39	0	0	0
11P	0	0	0	40	0	0	0
TOT	0	0	0	4558	22	0	0

STATE OF CONNECTICUT
DEPARTMENT OF TRANSPORTATION
BUREAU OF POLICY AND PLANNING
PLANNING INVENTORY AND DATA

TRAFFIC RECORDER DATA

TOWN OF GREENWICH	ROUTE 15							DIRECTION S
SB ON RAMP FROM KING STREET	SUN	MON	TUE	WED	THU	FRI	SAT	
DAY	0	0	0	06/03/2009	06/04/2009	0	0	
DATE								
TYPE								
HOUR								
	2009 ADT = 1700		ACF = NA					

12A	0	0	0	0	13	0	0	
01A	0	0	0	0	4	0	0	
02A	0	0	0	0	3	0	0	
03A	0	0	0	6	3	0	0	
04A	0	0	0	4	0	0	0	
05A	0	0	0	11	0	0	0	
06A	0	0	0	47	0	0	0	
07A	0	0	0	124	0	0	0	
08A	0	0	0	153	0	0	0	
09A	0	0	0	92	0	0	0	
10A	0	0	0	107	0	0	0	
11A	0	0	0	97	0	0	0	
12P	0	0	0	109	0	0	0	
01P	0	0	0	104	0	0	0	
02P	0	0	0	147	0	0	0	
03P	0	0	0	187	0	0	0	
04P	0	0	0	153	0	0	0	
05P	0	0	0	173	0	0	0	
06P	0	0	0	129	0	0	0	
07P	0	0	0	99	0	0	0	
08P	0	0	0	57	0	0	0	
09P	0	0	0	54	0	0	0	
10P	0	0	0	29	0	0	0	
11P	0	0	0	20	0	0	0	
TOT	0	0	0	1902	23	0	0	

STATE OF CONNECTICUT
 DEPARTMENT OF TRANSPORTATION
 BUREAU OF POLICY AND PLANNING
 PLANNING INVENTORY AND DATA

TRAFFIC RECORDER DATA

TOWN OF GREENWICH

ROUTE 15

DIRECTION S

SB OFF RAMP TO KING STREET (EXIT 27)

DAY	SUN	MON	TUE	WED	THU	FRI	SAT
DATE	0	0	0	06/03/2009	06/04/2009	0	0
TYPE							
HOUR							

2009 ADT = 2200

ACF = NA

12A	0	0	0	0	7	0	0
01A	0	0	0	0	2	0	0
02A	0	0	0	0	2	0	0
03A	0	0	0	1	0	0	0
04A	0	0	0	20	0	0	0
05A	0	0	0	61	0	0	0
06A	0	0	0	143	0	0	0
07A	0	0	0	230	0	0	0
08A	0	0	0	336	0	0	0
09A	0	0	0	242	0	0	0
10A	0	0	0	130	0	0	0
11A	0	0	0	126	0	0	0
12P	0	0	0	107	0	0	0
01P	0	0	0	112	0	0	0
02P	0	0	0	95	0	0	0
03P	0	0	0	152	0	0	0
04P	0	0	0	127	0	0	0
05P	0	0	0	144	0	0	0
06P	0	0	0	115	0	0	0
07P	0	0	0	78	0	0	0
08P	0	0	0	47	0	0	0
09P	0	0	0	41	0	0	0
10P	0	0	0	39	0	0	0
11P	0	0	0	35	0	0	0
TOT	0	0	0	2381	11	0	0

STATE OF CONNECTICUT
 DEPARTMENT OF TRANSPORTATION
 BUREAU OF POLICY AND PLANNING
 PLANNING INVENTORY AND DATA

TRAFFIC RECORDER DATA

TOWN OF GREENWICH

ROUTE 15

DIRECTION N

NB OFF RAMP TO KING STREET (EXIT 27)

DAY	SUN	MON	TUE	WED	THU	FRI	SAT
DATE	0	0	0	06/03/2009	06/04/2009	0	0
TYPE							
HOUR							

2009 ADT = 1900

ACF = NA

12A	0	0	0	0	14	0	0
01A	0	0	0	0	5	0	0
02A	0	0	0	0	4	0	0
03A	0	0	0	6	4	0	0
04A	0	0	0	13	0	0	0
05A	0	0	0	30	0	0	0
06A	0	0	0	95	0	0	0
07A	0	0	0	230	0	0	0
08A	0	0	0	350	0	0	0
09A	0	0	0	137	0	0	0
10A	0	0	0	89	0	0	0
11A	0	0	0	88	0	0	0
12P	0	0	0	99	0	0	0
01P	0	0	0	99	0	0	0
02P	0	0	0	107	0	0	0
03P	0	0	0	115	0	0	0
04P	0	0	0	131	0	0	0
05P	0	0	0	146	0	0	0
06P	0	0	0	130	0	0	0
07P	0	0	0	92	0	0	0
08P	0	0	0	55	0	0	0
09P	0	0	0	39	0	0	0
10P	0	0	0	38	0	0	0
11P	0	0	0	25	0	0	0
TOT	0	0	0	2114	27	0	0

STATE OF CONNECTICUT
DEPARTMENT OF TRANSPORTATION
BUREAU OF POLICY AND PLANNING
PLANNING INVENTORY AND DATA

TRAFFIC RECORDER DATA

TOWN OF GREENWICH		ROUTE 15						DIRECTION N
NB ON RAMP FROM KING STREET		SUN	MON	TUE	WED	THU	FRI	SAT
DAY	DATE	0	0	0	06/03/2009	06/04/2009	0	0
TYPE	HOUR	2009 ADT = 3400		ACF = NA		*****		
12A		0	0	0	0	24	0	0
01A		0	0	0	0	3	0	0
02A		0	0	0	0	5	0	0
03A		0	0	0	1	4	0	0
04A		0	0	0	10	0	0	0
05A		0	0	0	30	0	0	0
06A		0	0	0	110	0	0	0
07A		0	0	0	252	0	0	0
08A		0	0	0	284	0	0	0
09A		0	0	0	155	0	0	0
10A		0	0	0	146	0	0	0
11A		0	0	0	195	0	0	0
12P		0	0	0	194	0	0	0
01P		0	0	0	177	0	0	0
02P		0	0	0	238	0	0	0
03P		0	0	0	323	0	0	0
04P		0	0	0	322	0	0	0
05P		0	0	0	353	0	0	0
06P		0	0	0	335	0	0	0
07P		0	0	0	203	0	0	0
08P		0	0	0	101	0	0	0
09P		0	0	0	116	0	0	0
10P		0	0	0	100	0	0	0
11P		0	0	0	64	0	0	0
TOT		0	0	0	3709	36	0	0

STATE OF CONNECTICUT
DEPARTMENT OF TRANSPORTATION
BUREAU OF POLICY AND PLANNING
PLANNING INVENTORY AND DATA

TRAFFIC RECORDER DATA

TOWN OF STAMFORD

ROUTE 15

DIRECTION S

SB ON RAMP FROM DEN ROAD #1

DAY	SUN	MON	TUE	WED	THU	FRI	SAT
DATE	0	0	09/04/2012	09/05/2012	09/06/2012	0	0
TYPE							
HOUR							

2012 ADT = 700

ACF = NA

12A	0	0	0	2	4	0	0
01A	0	0	1	1	0	0	0
02A	0	0	1	2	0	0	0
03A	0	0	1	1	0	0	0
04A	0	0	6	2	0	0	0
05A	0	0	14	11	0	0	0
06A	0	0	34	40	0	0	0
07A	0	0	140	143	0	0	0
08A	0	0	135	144	0	0	0
09A	0	0	62	60	0	0	0
10A	0	0	41	41	0	0	0
11A	0	0	28	30	0	0	0
12P	0	0	31	45	0	0	0
01P	0	0	23	31	0	0	0
02P	0	0	49	50	0	0	0
03P	0	0	36	36	0	0	0
04P	0	0	33	34	0	0	0
05P	0	0	40	41	0	0	0
06P	0	0	38	35	0	0	0
07P	0	0	20	19	0	0	0
08P	0	0	11	8	0	0	0
09P	0	0	10	3	0	0	0
10P	0	0	4	5	0	0	0
11P	0	0	5	6	0	0	0
TOT	0	0	763	790	4	0	0

STATE OF CONNECTICUT
DEPARTMENT OF TRANSPORTATION
BUREAU OF POLICY AND PLANNING
PLANNING INVENTORY AND DATA

TRAFFIC RECORDER DATA

TOWN OF STAMFORD

ROUTE 15

DIRECTION S

SB OFF RAMP TO DEN ROAD #1 (EXIT 33)

DAY	SUN	MON	TUE	WED	THU	FRI	SAT
DATE	0	0	09/04/2012	09/05/2012	09/06/2012	0	0
TYPE							
HOUR							

2012 ADT = 1600

ACF = NA

12A	0	0	0	4	6	0	0
01A	0	0	0	2	0	0	0
02A	0	0	0	0	0	0	0
03A	0	0	0	1	0	0	0
04A	0	0	4	2	0	0	0
05A	0	0	3	7	0	0	0
06A	0	0	57	57	0	0	0
07A	0	0	144	141	0	0	0
08A	0	0	133	127	0	0	0
09A	0	0	124	122	0	0	0
10A	0	0	98	90	0	0	0
11A	0	0	99	110	0	0	0
12P	0	0	97	103	0	0	0
01P	0	0	97	116	0	0	0
02P	0	0	110	112	0	0	0
03P	0	0	128	134	0	0	0
04P	0	0	111	114	0	0	0
05P	0	0	159	154	0	0	0
06P	0	0	130	129	0	0	0
07P	0	0	90	86	0	0	0
08P	0	0	73	66	0	0	0
09P	0	0	39	42	0	0	0
10P	0	0	28	25	0	0	0
11P	0	0	11	13	0	0	0
TOT	0	0	1735	1757	6	0	0

STATE OF CONNECTICUT
DEPARTMENT OF TRANSPORTATION
BUREAU OF POLICY AND PLANNING
PLANNING INVENTORY AND DATA

TRAFFIC RECORDER DATA

TOWN OF STAMFORD

ROUTE 15

DIRECTION N

NB OFF RAMP TO DEN ROAD #2 (EXIT 33)

DAY	SUN	MON	TUE	WED	THU	FRI	SAT
DATE	0	0	09/04/2012	09/05/2012	09/06/2012	0	0
TYPE							
HOUR							

2012 ADT = 800

ACF = NA

12A	0	0	0	5	9	0	0
01A	0	0	2	2	6	0	0
02A	0	0	0	0	0	0	0
03A	0	0	1	1	0	0	0
04A	0	0	3	4	0	0	0
05A	0	0	6	2	0	0	0
06A	0	0	15	16	0	0	0
07A	0	0	49	42	0	0	0
08A	0	0	84	74	0	0	0
09A	0	0	25	36	0	0	0
10A	0	0	34	31	0	0	0
11A	0	0	36	45	0	0	0
12P	0	0	34	44	0	0	0
01P	0	0	46	47	0	0	0
02P	0	0	64	62	0	0	0
03P	0	0	82	85	0	0	0
04P	0	0	83	103	0	0	0
05P	0	0	107	91	0	0	0
06P	0	0	71	71	0	0	0
07P	0	0	54	46	0	0	0
08P	0	0	26	28	0	0	0
09P	0	0	23	20	0	0	0
10P	0	0	19	19	0	0	0
11P	0	0	8	13	0	0	0
TOT	0	0	872	887	15	0	0

STATE OF CONNECTICUT
DEPARTMENT OF TRANSPORTATION
BUREAU OF POLICY AND PLANNING
PLANNING INVENTORY AND DATA

TRAFFIC RECORDER DATA

TOWN OF STAMFORD		ROUTE 15						DIRECTION N
NB ON RAMP FROM DEN ROAD #2		SUN	MON	TUE	WED	THU	FRI	SAT
DAY	DATE	0	0	09/04/2012	09/05/2012	09/06/2012	0	0
TYPE	HOUR	2012 ADT = 1800		ACF = NA				

12A		0	0	0	3	3	0	0
01A		0	0	1	0	4	0	0
02A		0	0	1	0	0	0	0
03A		0	0	3	1	0	0	0
04A		0	0	4	5	0	0	0
05A		0	0	16	16	0	0	0
06A		0	0	55	48	0	0	0
07A		0	0	181	235	0	0	0
08A		0	0	190	176	0	0	0
09A		0	0	127	132	0	0	0
10A		0	0	101	89	0	0	0
11A		0	0	92	111	0	0	0
12P		0	0	124	119	0	0	0
01P		0	0	98	125	0	0	0
02P		0	0	207	181	0	0	0
03P		0	0	155	176	0	0	0
04P		0	0	158	143	0	0	0
05P		0	0	104	126	0	0	0
06P		0	0	102	116	0	0	0
07P		0	0	44	88	0	0	0
08P		0	0	32	47	0	0	0
09P		0	0	32	39	0	0	0
10P		0	0	18	14	0	0	0
11P		0	0	10	16	0	0	0
TOT		0	0	1855	2006	7	0	0

STATE OF CONNECTICUT
DEPARTMENT OF TRANSPORTATION
BUREAU OF POLICY AND PLANNING
PLANNING INVENTORY AND DATA

TRAFFIC RECORDER DATA

TOWN OF STAMFORD

ROUTE 15

DIRECTION S

SB ON RAMP FROM ROUTE 104

DAY	SUN	MON	TUE	WED	THU	FRI	SAT
DATE	0	0	09/04/2012	09/05/2012	09/06/2012	0	0
TYPE							
HOUR							

2012 ADT = 4300 ACF = NA

12A	0	0	0	13	15	0	0
01A	0	0	0	3	0	0	0
02A	0	0	0	3	0	0	0
03A	0	0	1	2	0	0	0
04A	0	0	30	19	0	0	0
05A	0	0	57	74	0	0	0
06A	0	0	222	290	0	0	0
07A	0	0	592	915	0	0	0
08A	0	0	562	994	0	0	0
09A	0	0	244	394	0	0	0
10A	0	0	185	211	0	0	0
11A	0	0	195	161	0	0	0
12P	0	0	154	157	0	0	0
01P	0	0	134	153	0	0	0
02P	0	0	212	226	0	0	0
03P	0	0	194	230	0	0	0
04P	0	0	256	253	0	0	0
05P	0	0	381	377	0	0	0
06P	0	0	359	350	0	0	0
07P	0	0	173	172	0	0	0
08P	0	0	62	78	0	0	0
09P	0	0	62	56	0	0	0
10P	0	0	36	37	0	0	0
11P	0	0	21	29	0	0	0
TOT	0	0	4132	5197	15	0	0

STATE OF CONNECTICUT
DEPARTMENT OF TRANSPORTATION
BUREAU OF POLICY AND PLANNING
PLANNING INVENTORY AND DATA

TRAFFIC RECORDER DATA

TOWN OF STAMFORD

ROUTE 15

DIRECTION S

SB OFF RAMP TO ROUTE 104 (EXIT 34)

DAY	SUN	MON	TUE	WED	THU	FRI	SAT
DATE	0	0	09/04/2012	09/05/2012	09/06/2012	0	0
TYPE							
HOUR							

2012 ADT = 6900 ACF = NA

12A	0	0	0	14	29	0	0
01A	0	0	13	8	0	0	0
02A	0	0	3	0	0	0	0
03A	0	0	5	5	0	0	0
04A	0	0	16	16	0	0	0
05A	0	0	104	107	0	0	0
06A	0	0	544	544	0	0	0
07A	0	0	762	686	0	0	0
08A	0	0	808	769	0	0	0
09A	0	0	618	673	0	0	0
10A	0	0	411	531	0	0	0
11A	0	0	351	389	0	0	0
12P	0	0	340	386	0	0	0
01P	0	0	376	411	0	0	0
02P	0	0	371	415	0	0	0
03P	0	0	441	440	0	0	0
04P	0	0	480	459	0	0	0
05P	0	0	622	640	0	0	0
06P	0	0	469	463	0	0	0
07P	0	0	254	280	0	0	0
08P	0	0	177	165	0	0	0
09P	0	0	107	129	0	0	0
10P	0	0	93	97	0	0	0
11P	0	0	49	52	0	0	0
TOT	0	0	7414	7679	29	0	0

STATE OF CONNECTICUT
 DEPARTMENT OF TRANSPORTATION
 BUREAU OF POLICY AND PLANNING
 PLANNING INVENTORY AND DATA

TRAFFIC RECORDER DATA

TOWN OF STAMFORD	ROUTE 15						DIRECTION N	
NB OFF RAMP TO ROUTE 104 (EXIT 34)	SUN	MON	TUE	WED	THU	FRI	SAT	
DAY	0	09/03/2012	09/04/2012	09/05/2012	09/06/2012	0	0	
DATE								
TYPE								
HOUR								
	2012 ADT = 4500		ACF = NA					

12A	0	0	15	14	55	0	0	
01A	0	0	7	11	33	0	0	
02A	0	0	2	4	5	0	0	
03A	0	0	5	7	0	0	0	
04A	0	0	7	2	0	0	0	
05A	0	0	27	19	0	0	0	
06A	0	0	91	120	0	0	0	
07A	0	0	353	378	0	0	0	
08A	0	0	614	670	0	0	0	
09A	0	0	293	349	0	0	0	
10A	0	0	178	184	0	0	0	
11A	0	0	179	201	0	0	0	
12P	0	0	228	182	0	0	0	
01P	0	0	210	213	0	0	0	
02P	0	0	265	236	0	0	0	
03P	0	0	343	387	0	0	0	
04P	0	0	415	435	0	0	0	
05P	0	0	560	521	0	0	0	
06P	0	0	413	431	0	0	0	
07P	0	0	243	276	0	0	0	
08P	0	0	141	163	0	0	0	
09P	0	0	115	97	0	0	0	
10P	0	72	88	76	0	0	0	
11P	0	54	36	68	0	0	0	
TOT	0	126	4828	5044	93	0	0	

STATE OF CONNECTICUT
DEPARTMENT OF TRANSPORTATION
BUREAU OF POLICY AND PLANNING
PLANNING INVENTORY AND DATA

TRAFFIC RECORDER DATA

TOWN OF STAMFORD

ROUTE 15

DIRECTION N

NB ON RAMP FROM ROUTE 104 SB

DAY	SUN	MON	TUE	WED	THU	FRI	SAT
DATE	0	09/03/2012	09/04/2012	09/05/2012	09/06/2012	0	0
TYPE							
HOUR							

2012 ADT = 2400 ACF = NA

12A	0	0	5	5	10	0	0
01A	0	0	1	0	3	0	0
02A	0	0	3	0	1	0	0
03A	0	0	3	1	0	0	0
04A	0	0	5	6	0	0	0
05A	0	0	29	17	0	0	0
06A	0	0	78	104	0	0	0
07A	0	0	276	270	0	0	0
08A	0	0	274	290	0	0	0
09A	0	0	214	248	0	0	0
10A	0	0	158	158	0	0	0
11A	0	0	198	168	0	0	0
12P	0	0	201	152	0	0	0
01P	0	0	166	166	0	0	0
02P	0	0	142	200	0	0	0
03P	0	0	166	185	0	0	0
04P	0	0	165	160	0	0	0
05P	0	0	144	158	0	0	0
06P	0	0	119	149	0	0	0
07P	0	0	93	101	0	0	0
08P	0	0	68	72	0	0	0
09P	0	0	47	44	0	0	0
10P	0	22	31	25	0	0	0
11P	0	7	9	13	0	0	0
TOT	0	29	2595	2692	14	0	0

STATE OF CONNECTICUT
DEPARTMENT OF TRANSPORTATION
BUREAU OF POLICY AND PLANNING
PLANNING INVENTORY AND DATA

TRAFFIC RECORDER DATA

TOWN OF STAMFORD

ROUTE 15

DIRECTION S

SB ON RAMP FROM ROUTE 137

DAY	SUN	MON	TUE	WED	THU	FRI	SAT
DATE	0	0	09/04/2012	09/05/2012	09/06/2012	0	0
TYPE							
HOUR							

2012 ADT = 6100 ACF = NA

12A	0	0	0	8	17	0	0
01A	0	0	1	7	0	0	0
02A	0	0	2	4	0	0	0
03A	0	0	2	5	0	0	0
04A	0	0	40	35	0	0	0
05A	0	0	76	99	0	0	0
06A	0	0	329	372	0	0	0
07A	0	0	771	911	0	0	0
08A	0	0	745	917	0	0	0
09A	0	0	406	507	0	0	0
10A	0	0	352	306	0	0	0
11A	0	0	333	333	0	0	0
12P	0	0	333	299	0	0	0
01P	0	0	348	337	0	0	0
02P	0	0	366	382	0	0	0
03P	0	0	400	485	0	0	0
04P	0	0	408	415	0	0	0
05P	0	0	484	512	0	0	0
06P	0	0	356	424	0	0	0
07P	0	0	276	254	0	0	0
08P	0	0	142	161	0	0	0
09P	0	0	83	104	0	0	0
10P	0	0	55	74	0	0	0
11P	0	0	31	43	0	0	0
TOT	0	0	6339	6994	17	0	0

STATE OF CONNECTICUT
DEPARTMENT OF TRANSPORTATION
BUREAU OF POLICY AND PLANNING
PLANNING INVENTORY AND DATA

TRAFFIC RECORDER DATA

TOWN OF STAMFORD

ROUTE 15

DIRECTION S

SB OFF RAMP TO ROUTE 137 (EXIT 35)

DAY	SUN	MON	TUE	WED	THU	FRI	SAT
DATE	0	0	09/04/2012	09/05/2012	09/06/2012	0	0
TYPE							
HOUR							

2012 ADT = 7100

ACF = NA

12A	0	0	0	16	26	0	0
01A	0	0	5	7	0	0	0
02A	0	0	7	3	0	0	0
03A	0	0	2	5	0	0	0
04A	0	0	13	15	0	0	0
05A	0	0	84	94	0	0	0
06A	0	0	400	379	0	0	0
07A	0	0	696	508	0	0	0
08A	0	0	780	647	0	0	0
09A	0	0	704	724	0	0	0
10A	0	0	483	631	0	0	0
11A	0	0	410	496	0	0	0
12P	0	0	458	451	0	0	0
01P	0	0	453	443	0	0	0
02P	0	0	490	489	0	0	0
03P	0	0	420	459	0	0	0
04P	0	0	460	475	0	0	0
05P	0	0	605	600	0	0	0
06P	0	0	484	496	0	0	0
07P	0	0	317	313	0	0	0
08P	0	0	206	252	0	0	0
09P	0	0	158	168	0	0	0
10P	0	0	105	104	0	0	0
11P	0	0	44	57	0	0	0
TOT	0	0	7784	7832	26	0	0

STATE OF CONNECTICUT
 DEPARTMENT OF TRANSPORTATION
 BUREAU OF POLICY AND PLANNING
 PLANNING INVENTORY AND DATA

TRAFFIC RECORDER DATA

TOWN OF STAMFORD

ROUTE 15

DIRECTION N

NB OFF RAMP TO ROUTE 137 (EXIT 35)

DAY	SUN	MON	TUE	WED	THU	FRI	SAT
DATE	0	09/03/2012	09/04/2012	09/05/2012	09/06/2012	0	0
TYPE							
HOUR							

2012 ADT = 5700 ACF = NA

12A	0	0	31	30	80	0	0
01A	0	0	7	11	51	0	0
02A	0	0	5	8	11	0	0
03A	0	0	0	2	0	0	0
04A	0	0	10	11	0	0	0
05A	0	0	46	30	0	0	0
06A	0	0	127	135	0	0	0
07A	0	0	423	611	0	0	0
08A	0	0	546	506	0	0	0
09A	0	0	354	367	0	0	0
10A	0	0	287	259	0	0	0
11A	0	0	319	297	0	0	0
12P	0	0	367	343	0	0	0
01P	0	0	354	321	0	0	0
02P	0	0	431	459	0	0	0
03P	0	0	467	515	0	0	0
04P	0	0	491	486	0	0	0
05P	0	0	573	629	0	0	0
06P	0	0	501	543	0	0	0
07P	0	0	313	360	0	0	0
08P	0	0	197	231	0	0	0
09P	0	0	123	170	0	0	0
10P	0	0	97	88	0	0	0
11P	0	48	50	70	0	0	0
TOT	0	48	6119	6482	142	0	0

STATE OF CONNECTICUT
DEPARTMENT OF TRANSPORTATION
BUREAU OF POLICY AND PLANNING
PLANNING INVENTORY AND DATA

TRAFFIC RECORDER DATA

TOWN OF STAMFORD

ROUTE 15

DIRECTION N

NB ON RAMP FROM ROUTE 137

DAY	SUN	MON	TUE	WED	THU	FRI	SAT
DATE	0	09/03/2012	09/04/2012	09/05/2012	09/06/2012	0	0
TYPE							
HOUR							

2012 ADT = 7900 ACF = NA

12A	0	0	30	25	75	0	0
01A	0	0	6	8	31	0	0
02A	0	0	3	6	8	0	0
03A	0	0	8	8	0	0	0
04A	0	0	13	25	0	0	0
05A	0	0	79	78	0	0	0
06A	0	0	255	253	0	0	0
07A	0	0	632	602	0	0	0
08A	0	0	687	706	0	0	0
09A	0	0	495	473	0	0	0
10A	0	0	401	396	0	0	0
11A	0	0	451	426	0	0	0
12P	0	0	487	467	0	0	0
01P	0	0	497	501	0	0	0
02P	0	0	601	599	0	0	0
03P	0	0	708	750	0	0	0
04P	0	0	678	772	0	0	0
05P	0	0	881	867	0	0	0
06P	0	0	681	667	0	0	0
07P	0	0	413	468	0	0	0
08P	0	0	269	277	0	0	0
09P	0	0	178	163	0	0	0
10P	0	0	99	146	0	0	0
11P	0	52	54	107	0	0	0
TOT	0	52	8606	8790	114	0	0

STATE OF CONNECTICUT
DEPARTMENT OF TRANSPORTATION
BUREAU OF POLICY AND PLANNING
PLANNING INVENTORY AND DATA

TRAFFIC RECORDER DATA

TOWN OF STAMFORD

ROUTE 15

DIRECTION N

NB ON RAMP FROM ROUTE 104 NB

DAY	SUN	MON	TUE	WED	THU	FRI	SAT
DATE	0	0	09/04/2012	09/05/2012	09/06/2012	0	0
TYPE							
HOUR							

2012 ADT = 3900

ACF = NA

12A	0	0	0	8	25	0	0
01A	0	0	1	1	4	0	0
02A	0	0	1	1	5	0	0
03A	0	0	3	2	0	0	0
04A	0	0	4	5	0	0	0
05A	0	0	25	12	0	0	0
06A	0	0	104	104	0	0	0
07A	0	0	282	300	0	0	0
08A	0	0	312	335	0	0	0
09A	0	0	170	168	0	0	0
10A	0	0	138	131	0	0	0
11A	0	0	154	180	0	0	0
12P	0	0	167	195	0	0	0
01P	0	0	179	204	0	0	0
02P	0	0	315	277	0	0	0
03P	0	0	361	407	0	0	0
04P	0	0	476	438	0	0	0
05P	0	0	538	557	0	0	0
06P	0	0	438	432	0	0	0
07P	0	0	196	265	0	0	0
08P	0	0	116	150	0	0	0
09P	0	0	77	92	0	0	0
10P	0	0	43	71	0	0	0
11P	0	0	37	41	0	0	0
TOT	0	0	4137	4376	34	0	0

STATE OF CONNECTICUT
 DEPARTMENT OF TRANSPORTATION
 BUREAU OF POLICY AND PLANNING
 PLANNING INVENTORY AND DATA

TRAFFIC RECORDER DATA

TOWN OF STAMFORD

ROUTE 15

DIRECTION S

SB ON RAMP FROM DEN ROAD #1

DAY	SUN	MON	TUE	WED	THU	FRI	SAT
DATE	0	0	0	06/03/2009	06/04/2009	0	0
TYPE							
HOUR							

2009 ADT = 700

ACF = NA

12A	0	0	0	0	1	0	0
01A	0	0	0	0	4	0	0
02A	0	0	0	0	0	0	0
03A	0	0	0	0	0	0	0
04A	0	0	0	4	2	0	0
05A	0	0	0	18	0	0	0
06A	0	0	0	34	0	0	0
07A	0	0	0	137	0	0	0
08A	0	0	0	133	0	0	0
09A	0	0	0	66	0	0	0
10A	0	0	0	37	0	0	0
11A	0	0	0	34	0	0	0
12P	0	0	0	33	0	0	0
01P	0	0	0	32	0	0	0
02P	0	0	0	48	0	0	0
03P	0	0	0	32	0	0	0
04P	0	0	0	42	0	0	0
05P	0	0	0	49	0	0	0
06P	0	0	0	37	0	0	0
07P	0	0	0	25	0	0	0
08P	0	0	0	15	0	0	0
09P	0	0	0	7	0	0	0
10P	0	0	0	4	0	0	0
11P	0	0	0	7	0	0	0
TOT	0	0	0	794	7	0	0

STATE OF CONNECTICUT
DEPARTMENT OF TRANSPORTATION
BUREAU OF POLICY AND PLANNING
PLANNING INVENTORY AND DATA

TRAFFIC RECORDER DATA

TOWN OF STAMFORD

ROUTE 15

DIRECTION S

SB OFF RAMP TO DEN ROAD #1 (EXIT 33)

DAY	SUN	MON	TUE	WED	THU	FRI	SAT
DATE	0	0	0	06/03/2009	06/04/2009	0	0
TYPE							
HOUR							

2009 ADT = 1600

ACF = NA

12A	0	0	0	0	9	0	0
01A	0	0	0	0	4	0	0
02A	0	0	0	0	2	0	0
03A	0	0	0	0	0	0	0
04A	0	0	0	3	4	0	0
05A	0	0	0	12	0	0	0
06A	0	0	0	69	0	0	0
07A	0	0	0	169	0	0	0
08A	0	0	0	140	0	0	0
09A	0	0	0	111	0	0	0
10A	0	0	0	87	0	0	0
11A	0	0	0	105	0	0	0
12P	0	0	0	126	0	0	0
01P	0	0	0	113	0	0	0
02P	0	0	0	107	0	0	0
03P	0	0	0	121	0	0	0
04P	0	0	0	108	0	0	0
05P	0	0	0	129	0	0	0
06P	0	0	0	119	0	0	0
07P	0	0	0	76	0	0	0
08P	0	0	0	61	0	0	0
09P	0	0	0	49	0	0	0
10P	0	0	0	37	0	0	0
11P	0	0	0	20	0	0	0
TOT	0	0	0	1762	19	0	0

STATE OF CONNECTICUT
DEPARTMENT OF TRANSPORTATION
BUREAU OF POLICY AND PLANNING
PLANNING INVENTORY AND DATA

TRAFFIC RECORDER DATA

TOWN OF STAMFORD

ROUTE 15

DIRECTION N

NB OFF RAMP TO DEN ROAD #2 (EXIT 33)

DAY	SUN	MON	TUE	WED	THU	FRI	SAT
DATE	0	0	0	06/03/2009	06/04/2009	0	0
TYPE							
HOUR							

2009 ADT = 1000

ACF = NA

12A	0	0	0	0	5	0	0
01A	0	0	0	0	1	0	0
02A	0	0	0	0	1	0	0
03A	0	0	0	0	0	0	0
04A	0	0	0	3	0	0	0
05A	0	0	0	3	0	0	0
06A	0	0	0	15	0	0	0
07A	0	0	0	33	0	0	0
08A	0	0	0	61	0	0	0
09A	0	0	0	32	0	0	0
10A	0	0	0	37	0	0	0
11A	0	0	0	33	0	0	0
12P	0	0	0	52	0	0	0
01P	0	0	0	46	0	0	0
02P	0	0	0	63	0	0	0
03P	0	0	0	77	0	0	0
04P	0	0	0	162	0	0	0
05P	0	0	0	141	0	0	0
06P	0	0	0	152	0	0	0
07P	0	0	0	60	0	0	0
08P	0	0	0	46	0	0	0
09P	0	0	0	28	0	0	0
10P	0	0	0	24	0	0	0
11P	0	0	0	16	0	0	0
TOT	0	0	0	1084	7	0	0

STATE OF CONNECTICUT
 DEPARTMENT OF TRANSPORTATION
 BUREAU OF POLICY AND PLANNING
 PLANNING INVENTORY AND DATA

TRAFFIC RECORDER DATA

TOWN OF STAMFORD	ROUTE 15							DIRECTION N
NB ON RAMP FROM DEN ROAD #2	SUN	MON	TUE	WED	THU	FRI	SAT	
DAY	0	0	0	06/03/2009	06/04/2009	0	0	
DATE								
TYPE								
HOUR								
	2009 ADT = 1900		ACF = NA					

12A	0	0	0	0	6	0	0	
01A	0	0	0	0	4	0	0	
02A	0	0	0	0	3	0	0	
03A	0	0	0	0	2	0	0	
04A	0	0	0	4	0	0	0	
05A	0	0	0	17	0	0	0	
06A	0	0	0	41	0	0	0	
07A	0	0	0	179	0	0	0	
08A	0	0	0	215	0	0	0	
09A	0	0	0	137	0	0	0	
10A	0	0	0	112	0	0	0	
11A	0	0	0	117	0	0	0	
12P	0	0	0	152	0	0	0	
01P	0	0	0	135	0	0	0	
02P	0	0	0	223	0	0	0	
03P	0	0	0	184	0	0	0	
04P	0	0	0	143	0	0	0	
05P	0	0	0	124	0	0	0	
06P	0	0	0	127	0	0	0	
07P	0	0	0	83	0	0	0	
08P	0	0	0	56	0	0	0	
09P	0	0	0	51	0	0	0	
10P	0	0	0	20	0	0	0	
11P	0	0	0	15	0	0	0	
TOT	0	0	0	2135	15	0	0	

STATE OF CONNECTICUT
DEPARTMENT OF TRANSPORTATION
BUREAU OF POLICY AND PLANNING
PLANNING INVENTORY AND DATA

TRAFFIC RECORDER DATA

TOWN OF STAMFORD	ROUTE 15							DIRECTION S
SB ON RAMP FROM ROUTE 104	SUN	MON	TUE	WED	THU	FRI	SAT	
DAY	0	06/08/2009	06/09/2009	0	0	0	0	
DATE								
TYPE								
HOUR								
	2009 ADT = 3700		ACF = NA					

12A	0	0	14	0	0	0	0	
01A	0	0	7	0	0	0	0	
02A	0	2	0	0	0	0	0	
03A	0	8	0	0	0	0	0	
04A	0	17	0	0	0	0	0	
05A	0	79	0	0	0	0	0	
06A	0	222	0	0	0	0	0	
07A	0	462	0	0	0	0	0	
08A	0	492	0	0	0	0	0	
09A	0	275	0	0	0	0	0	
10A	0	182	0	0	0	0	0	
11A	0	173	0	0	0	0	0	
12P	0	176	0	0	0	0	0	
01P	0	279	0	0	0	0	0	
02P	0	206	0	0	0	0	0	
03P	0	198	0	0	0	0	0	
04P	0	273	0	0	0	0	0	
05P	0	339	0	0	0	0	0	
06P	0	346	0	0	0	0	0	
07P	0	167	0	0	0	0	0	
08P	0	90	0	0	0	0	0	
09P	0	72	0	0	0	0	0	
10P	0	44	0	0	0	0	0	
11P	0	20	0	0	0	0	0	
TOT	0	4122	21	0	0	0	0	

STATE OF CONNECTICUT
DEPARTMENT OF TRANSPORTATION
BUREAU OF POLICY AND PLANNING
PLANNING INVENTORY AND DATA

TRAFFIC RECORDER DATA

TOWN OF STAMFORD	ROUTE 15							DIRECTION S
SB OFF RAMP TO ROUTE 104 (EXIT 34)	SUN	MON	TUE	WED	THU	FRI	SAT	
DAY	0	0	0	06/10/2009	06/11/2009	0	0	
DATE								
TYPE								
HOUR								
	2009 ADT = 6900		ACF = NA					

12A	0	0	0	0	22	0	0	
01A	0	0	0	0	7	0	0	
02A	0	0	0	6	8	0	0	
03A	0	0	0	1	0	0	0	
04A	0	0	0	12	0	0	0	
05A	0	0	0	90	0	0	0	
06A	0	0	0	511	0	0	0	
07A	0	0	0	720	0	0	0	
08A	0	0	0	820	0	0	0	
09A	0	0	0	588	0	0	0	
10A	0	0	0	387	0	0	0	
11A	0	0	0	370	0	0	0	
12P	0	0	0	381	0	0	0	
01P	0	0	0	377	0	0	0	
02P	0	0	0	422	0	0	0	
03P	0	0	0	472	0	0	0	
04P	0	0	0	489	0	0	0	
05P	0	0	0	645	0	0	0	
06P	0	0	0	460	0	0	0	
07P	0	0	0	312	0	0	0	
08P	0	0	0	243	0	0	0	
09P	0	0	0	163	0	0	0	
10P	0	0	0	122	0	0	0	
11P	0	0	0	61	0	0	0	
TOT	0	0	0	7652	37	0	0	

STATE OF CONNECTICUT
DEPARTMENT OF TRANSPORTATION
BUREAU OF POLICY AND PLANNING
PLANNING INVENTORY AND DATA

TRAFFIC RECORDER DATA

TOWN OF STAMFORD

ROUTE 15

DIRECTION N

NB OFF RAMP TO ROUTE 104 (EXIT 34)

DAY	SUN	MON	TUE	WED	THU	FRI	SAT
DATE	0	06/08/2009	06/09/2009	0	0	0	0
TYPE							
HOUR							

2009 ADT = 4300 ACF = NA

12A	0	0	27	0	0	0	0
01A	0	0	9	0	0	0	0
02A	0	0	7	0	0	0	0
03A	0	11	0	0	0	0	0
04A	0	7	0	0	0	0	0
05A	0	30	0	0	0	0	0
06A	0	99	0	0	0	0	0
07A	0	237	0	0	0	0	0
08A	0	419	0	0	0	0	0
09A	0	236	0	0	0	0	0
10A	0	195	0	0	0	0	0
11A	0	170	0	0	0	0	0
12P	0	194	0	0	0	0	0
01P	0	177	0	0	0	0	0
02P	0	335	0	0	0	0	0
03P	0	447	0	0	0	0	0
04P	0	446	0	0	0	0	0
05P	0	521	0	0	0	0	0
06P	0	508	0	0	0	0	0
07P	0	257	0	0	0	0	0
08P	0	178	0	0	0	0	0
09P	0	137	0	0	0	0	0
10P	0	81	0	0	0	0	0
11P	0	49	0	0	0	0	0
TOT	0	4734	43	0	0	0	0

STATE OF CONNECTICUT
 DEPARTMENT OF TRANSPORTATION
 BUREAU OF POLICY AND PLANNING
 PLANNING INVENTORY AND DATA

TRAFFIC RECORDER DATA

TOWN OF STAMFORD

ROUTE 15

DIRECTION N

NB ON RAMP FROM ROUTE 104 SB

DAY	SUN	MON	TUE	WED	THU	FRI	SAT
DATE	0	06/08/2009	06/09/2009	0	0	0	0
TYPE							
HOUR							

2009 ADT = 2500 ACF = NA

12A	0	0	15	0	0	0	0
01A	0	0	2	0	0	0	0
02A	0	0	0	0	0	0	0
03A	0	7	0	0	0	0	0
04A	0	8	0	0	0	0	0
05A	0	23	0	0	0	0	0
06A	0	101	0	0	0	0	0
07A	0	273	0	0	0	0	0
08A	0	280	0	0	0	0	0
09A	0	235	0	0	0	0	0
10A	0	159	0	0	0	0	0
11A	0	178	0	0	0	0	0
12P	0	169	0	0	0	0	0
01P	0	173	0	0	0	0	0
02P	0	166	0	0	0	0	0
03P	0	189	0	0	0	0	0
04P	0	137	0	0	0	0	0
05P	0	184	0	0	0	0	0
06P	0	166	0	0	0	0	0
07P	0	162	0	0	0	0	0
08P	0	94	0	0	0	0	0
09P	0	55	0	0	0	0	0
10P	0	31	0	0	0	0	0
11P	0	22	0	0	0	0	0
TOT	0	2812	17	0	0	0	0

STATE OF CONNECTICUT
 DEPARTMENT OF TRANSPORTATION
 BUREAU OF POLICY AND PLANNING
 PLANNING INVENTORY AND DATA

TRAFFIC RECORDER DATA

TOWN OF STAMFORD	ROUTE 15							DIRECTION S
SB ON RAMP FROM ROUTE 137	SUN	MON	TUE	WED	THU	FRI	SAT	
DAY	0	06/08/2009	06/09/2009	0	0	0	0	
DATE								
TYPE								
HOUR								
	2009 ADT = 6000		ACF = NA					

12A	0	0	16	0	0	0	0	
01A	0	0	9	0	0	0	0	
02A	0	6	0	0	0	0	0	
03A	0	8	0	0	0	0	0	
04A	0	25	0	0	0	0	0	
05A	0	93	0	0	0	0	0	
06A	0	286	0	0	0	0	0	
07A	0	688	0	0	0	0	0	
08A	0	843	0	0	0	0	0	
09A	0	463	0	0	0	0	0	
10A	0	319	0	0	0	0	0	
11A	0	366	0	0	0	0	0	
12P	0	323	0	0	0	0	0	
01P	0	369	0	0	0	0	0	
02P	0	408	0	0	0	0	0	
03P	0	428	0	0	0	0	0	
04P	0	469	0	0	0	0	0	
05P	0	492	0	0	0	0	0	
06P	0	379	0	0	0	0	0	
07P	0	240	0	0	0	0	0	
08P	0	175	0	0	0	0	0	
09P	0	142	0	0	0	0	0	
10P	0	65	0	0	0	0	0	
11P	0	42	0	0	0	0	0	
TOT	0	6629	25	0	0	0	0	

STATE OF CONNECTICUT
DEPARTMENT OF TRANSPORTATION
BUREAU OF POLICY AND PLANNING
PLANNING INVENTORY AND DATA

TRAFFIC RECORDER DATA

TOWN OF STAMFORD	ROUTE 15							DIRECTION S
SB OFF RAMP TO ROUTE 137 (EXIT 35)	SUN	MON	TUE	WED	THU	FRI	SAT	
DAY	0	06/08/2009	06/09/2009	0	0	0	0	
DATE								
TYPE								
HOUR								
	2009 ADT = 7000		ACF = NA					

12A	0	0	23	0	0	0	0	
01A	0	0	12	0	0	0	0	
02A	0	5	0	0	0	0	0	
03A	0	8	0	0	0	0	0	
04A	0	21	0	0	0	0	0	
05A	0	84	0	0	0	0	0	
06A	0	431	0	0	0	0	0	
07A	0	724	0	0	0	0	0	
08A	0	746	0	0	0	0	0	
09A	0	586	0	0	0	0	0	
10A	0	408	0	0	0	0	0	
11A	0	385	0	0	0	0	0	
12P	0	468	0	0	0	0	0	
01P	0	465	0	0	0	0	0	
02P	0	466	0	0	0	0	0	
03P	0	462	0	0	0	0	0	
04P	0	471	0	0	0	0	0	
05P	0	615	0	0	0	0	0	
06P	0	472	0	0	0	0	0	
07P	0	313	0	0	0	0	0	
08P	0	248	0	0	0	0	0	
09P	0	204	0	0	0	0	0	
10P	0	135	0	0	0	0	0	
11P	0	69	0	0	0	0	0	
TOT	0	7786	35	0	0	0	0	

STATE OF CONNECTICUT
DEPARTMENT OF TRANSPORTATION
BUREAU OF POLICY AND PLANNING
PLANNING INVENTORY AND DATA

TRAFFIC RECORDER DATA

TOWN OF STAMFORD		ROUTE 15						DIRECTION N
NB OFF RAMP TO ROUTE 137 (EXIT 35)								
DAY	SUN	MON	TUE	WED	THU	FRI	SAT	
DATE	0	06/08/2009	06/09/2009	0	0	0	0	
TYPE								
HOUR								
	2009 ADT = 5800		ACF = NA					

12A	0	0	33	0	0	0	0	
01A	0	0	16	0	0	0	0	
02A	0	0	8	0	0	0	0	
03A	0	1	0	0	0	0	0	
04A	0	9	0	0	0	0	0	
05A	0	38	0	0	0	0	0	
06A	0	135	0	0	0	0	0	
07A	0	410	0	0	0	0	0	
08A	0	510	0	0	0	0	0	
09A	0	390	0	0	0	0	0	
10A	0	262	0	0	0	0	0	
11A	0	433	0	0	0	0	0	
12P	0	382	0	0	0	0	0	
01P	0	385	0	0	0	0	0	
02P	0	683	0	0	0	0	0	
03P	0	466	0	0	0	0	0	
04P	0	437	0	0	0	0	0	
05P	0	286	0	0	0	0	0	
06P	0	555	0	0	0	0	0	
07P	0	366	0	0	0	0	0	
08P	0	245	0	0	0	0	0	
09P	0	173	0	0	0	0	0	
10P	0	112	0	0	0	0	0	
11P	0	77	0	0	0	0	0	
TOT	0	6355	57	0	0	0	0	

STATE OF CONNECTICUT
DEPARTMENT OF TRANSPORTATION
BUREAU OF POLICY AND PLANNING
PLANNING INVENTORY AND DATA

TRAFFIC RECORDER DATA

TOWN OF STAMFORD

ROUTE 15

DIRECTION N

NB ON RAMP FROM ROUTE 137

DAY	SUN	MON	TUE	WED	THU	FRI	SAT
DATE	0	06/08/2009	06/09/2009	0	0	0	0
TYPE							
HOUR							

2009 ADT = 7800 ACF = NA

12A	0	0	35	0	0	0	0
01A	0	0	14	0	0	0	0
02A	0	0	8	0	0	0	0
03A	0	5	0	0	0	0	0
04A	0	15	0	0	0	0	0
05A	0	66	0	0	0	0	0
06A	0	235	0	0	0	0	0
07A	0	511	0	0	0	0	0
08A	0	671	0	0	0	0	0
09A	0	427	0	0	0	0	0
10A	0	401	0	0	0	0	0
11A	0	442	0	0	0	0	0
12P	0	511	0	0	0	0	0
01P	0	548	0	0	0	0	0
02P	0	586	0	0	0	0	0
03P	0	687	0	0	0	0	0
04P	0	716	0	0	0	0	0
05P	0	857	0	0	0	0	0
06P	0	737	0	0	0	0	0
07P	0	461	0	0	0	0	0
08P	0	293	0	0	0	0	0
09P	0	209	0	0	0	0	0
10P	0	122	0	0	0	0	0
11P	0	71	0	0	0	0	0
TOT	0	8571	57	0	0	0	0

STATE OF CONNECTICUT
DEPARTMENT OF TRANSPORTATION
BUREAU OF POLICY AND PLANNING
PLANNING INVENTORY AND DATA

TRAFFIC RECORDER DATA

TOWN OF STAMFORD		ROUTE 15						DIRECTION N
NB ON RAMP FROM ROUTE 104 NB		SUN	MON	TUE	WED	THU	FRI	SAT
DAY	DATE	0	06/08/2009	06/09/2009	0	0	0	0
TYPE	HOUR	2009 ADT = 3900		ACF = NA				

12A		0	0	19	0	0	0	0
01A		0	0	6	0	0	0	0
02A		0	0	5	0	0	0	0
03A		0	6	0	0	0	0	0
04A		0	9	0	0	0	0	0
05A		0	27	0	0	0	0	0
06A		0	80	0	0	0	0	0
07A		0	283	0	0	0	0	0
08A		0	322	0	0	0	0	0
09A		0	196	0	0	0	0	0
10A		0	135	0	0	0	0	0
11A		0	165	0	0	0	0	0
12P		0	204	0	0	0	0	0
01P		0	223	0	0	0	0	0
02P		0	309	0	0	0	0	0
03P		0	424	0	0	0	0	0
04P		0	455	0	0	0	0	0
05P		0	505	0	0	0	0	0
06P		0	454	0	0	0	0	0
07P		0	224	0	0	0	0	0
08P		0	142	0	0	0	0	0
09P		0	71	0	0	0	0	0
10P		0	68	0	0	0	0	0
11P		0	31	0	0	0	0	0
TOT		0	4333	30	0	0	0	0

STATE OF CONNECTICUT
DEPARTMENT OF TRANSPORTATION
BUREAU OF POLICY AND PLANNING
PLANNING INVENTORY AND DATA

TRAFFIC RECORDER DATA

TOWN OF NEW CANAAN	ROUTE 15						DIRECTION S
SB ON RAMP FROM ROUTE 106	SUN	MON	TUE	WED	THU	FRI	SAT
DAY	0	0	09/04/2012	09/05/2012	09/06/2012	0	0
DATE							
TYPE							
HOUR							
	2012 ADT = 4100		ACF = NA				

12A	0	0	0	4	23	0	0
01A	0	0	2	2	0	0	0
02A	0	0	1	2	0	0	0
03A	0	0	5	4	0	0	0
04A	0	0	22	23	0	0	0
05A	0	0	65	76	0	0	0
06A	0	0	248	296	0	0	0
07A	0	0	492	637	0	0	0
08A	0	0	610	816	0	0	0
09A	0	0	272	477	0	0	0
10A	0	0	210	253	0	0	0
11A	0	0	207	207	0	0	0
12P	0	0	214	192	0	0	0
01P	0	0	215	214	0	0	0
02P	0	0	249	234	0	0	0
03P	0	0	238	258	0	0	0
04P	0	0	254	272	0	0	0
05P	0	0	301	311	0	0	0
06P	0	0	212	213	0	0	0
07P	0	0	120	128	0	0	0
08P	0	0	88	78	0	0	0
09P	0	0	56	45	0	0	0
10P	0	0	43	45	0	0	0
11P	0	0	17	29	0	0	0
TOT	0	0	4141	4816	23	0	0

STATE OF CONNECTICUT
DEPARTMENT OF TRANSPORTATION
BUREAU OF POLICY AND PLANNING
PLANNING INVENTORY AND DATA

TRAFFIC RECORDER DATA

TOWN OF NEW CANAAN	ROUTE 15						DIRECTION S	
SB OFF RAMP TO ROUTE 106 (EXIT 36)	SUN	MON	TUE	WED	THU	FRI	SAT	
DAY	0	0	09/04/2012	09/05/2012	09/06/2012	0	0	
DATE								
TYPE								
HOUR								
	2012 ADT = 4700		ACF = NA					

12A	0	0	0	12	22	0	0	
01A	0	0	9	12	0	0	0	
02A	0	0	6	2	0	0	0	
03A	0	0	10	10	0	0	0	
04A	0	0	22	21	0	0	0	
05A	0	0	73	94	0	0	0	
06A	0	0	362	400	0	0	0	
07A	0	0	435	413	0	0	0	
08A	0	0	394	313	0	0	0	
09A	0	0	371	417	0	0	0	
10A	0	0	260	375	0	0	0	
11A	0	0	227	293	0	0	0	
12P	0	0	243	256	0	0	0	
01P	0	0	246	244	0	0	0	
02P	0	0	250	294	0	0	0	
03P	0	0	294	309	0	0	0	
04P	0	0	337	342	0	0	0	
05P	0	0	506	498	0	0	0	
06P	0	0	389	358	0	0	0	
07P	0	0	181	217	0	0	0	
08P	0	0	164	184	0	0	0	
09P	0	0	128	141	0	0	0	
10P	0	0	69	87	0	0	0	
11P	0	0	45	28	0	0	0	
TOT	0	0	5021	5320	22	0	0	

STATE OF CONNECTICUT
DEPARTMENT OF TRANSPORTATION
BUREAU OF POLICY AND PLANNING
PLANNING INVENTORY AND DATA

TRAFFIC RECORDER DATA

TOWN OF NEW CANAAN	ROUTE 15						DIRECTION N
NB OFF RAMP TO ROUTE 106 (EXIT 36)	SUN	MON	TUE	WED	THU	FRI	SAT
DAY	0	0	09/04/2012	09/05/2012	09/06/2012	0	0
DATE							
TYPE							
HOUR							
	2012 ADT = 3600		ACF = NA				

12A	0	0	0	12	16	0	0
01A	0	0	0	13	14	0	0
02A	0	0	0	3	2	0	0
03A	0	0	6	8	0	0	0
04A	0	0	7	12	0	0	0
05A	0	0	39	34	0	0	0
06A	0	0	123	116	0	0	0
07A	0	0	235	251	0	0	0
08A	0	0	284	288	0	0	0
09A	0	0	213	234	0	0	0
10A	0	0	159	168	0	0	0
11A	0	0	201	296	0	0	0
12P	0	0	218	192	0	0	0
01P	0	0	197	218	0	0	0
02P	0	0	278	257	0	0	0
03P	0	0	277	301	0	0	0
04P	0	0	296	298	0	0	0
05P	0	0	399	362	0	0	0
06P	0	0	303	357	0	0	0
07P	0	0	236	194	0	0	0
08P	0	0	113	149	0	0	0
09P	0	0	114	116	0	0	0
10P	0	0	72	70	0	0	0
11P	0	0	34	70	0	0	0
TOT	0	0	3804	4019	32	0	0

STATE OF CONNECTICUT
DEPARTMENT OF TRANSPORTATION
BUREAU OF POLICY AND PLANNING
PLANNING INVENTORY AND DATA

TRAFFIC RECORDER DATA

TOWN OF NEW CANAAN		ROUTE 15						DIRECTION N
NB ON RAMP FROM ROUTE 106		SUN	MON	TUE	WED	THU	FRI	SAT
DAY	DATE	0	0	09/04/2012	09/05/2012	09/06/2012	0	0
TYPE	HOUR	2012 ADT = 4700		ACF = NA				

12A		0	0	0	16	34	0	0
01A		0	0	2	4	17	0	0
02A		0	0	2	2	6	0	0
03A		0	0	3	5	0	0	0
04A		0	0	18	16	0	0	0
05A		0	0	41	41	0	0	0
06A		0	0	185	183	0	0	0
07A		0	0	422	384	0	0	0
08A		0	0	474	527	0	0	0
09A		0	0	266	325	0	0	0
10A		0	0	223	232	0	0	0
11A		0	0	217	190	0	0	0
12P		0	0	200	248	0	0	0
01P		0	0	253	284	0	0	0
02P		0	0	319	315	0	0	0
03P		0	0	444	438	0	0	0
04P		0	0	508	518	0	0	0
05P		0	0	466	484	0	0	0
06P		0	0	369	414	0	0	0
07P		0	0	217	248	0	0	0
08P		0	0	139	134	0	0	0
09P		0	0	113	107	0	0	0
10P		0	0	72	97	0	0	0
11P		0	0	32	59	0	0	0
TOT		0	0	4985	5271	57	0	0

STATE OF CONNECTICUT
DEPARTMENT OF TRANSPORTATION
BUREAU OF POLICY AND PLANNING
PLANNING INVENTORY AND DATA

TRAFFIC RECORDER DATA

TOWN OF NEW CANAAN	ROUTE 15						DIRECTION S
SB ON RAMP FROM ROUTE 124	SUN	MON	TUE	WED	THU	FRI	SAT
DAY	0	0	09/04/2012	09/05/2012	09/06/2012	0	0
DATE							
TYPE							
HOUR							
	2012 ADT = 3200		ACF = NA				

12A	0	0	0	4	13	0	0
01A	0	0	0	1	0	0	0
02A	0	0	2	2	0	0	0
03A	0	0	2	1	0	0	0
04A	0	0	9	16	0	0	0
05A	0	0	36	41	0	0	0
06A	0	0	93	171	0	0	0
07A	0	0	286	427	0	0	0
08A	0	0	287	442	0	0	0
09A	0	0	175	299	0	0	0
10A	0	0	200	168	0	0	0
11A	0	0	209	196	0	0	0
12P	0	0	190	200	0	0	0
01P	0	0	215	200	0	0	0
02P	0	0	236	260	0	0	0
03P	0	0	181	211	0	0	0
04P	0	0	246	225	0	0	0
05P	0	0	300	286	0	0	0
06P	0	0	231	221	0	0	0
07P	0	0	126	129	0	0	0
08P	0	0	95	114	0	0	0
09P	0	0	71	69	0	0	0
10P	0	0	25	32	0	0	0
11P	0	0	14	18	0	0	0
TOT	0	0	3229	3733	13	0	0

STATE OF CONNECTICUT
DEPARTMENT OF TRANSPORTATION
BUREAU OF POLICY AND PLANNING
PLANNING INVENTORY AND DATA

TRAFFIC RECORDER DATA

TOWN OF NEW CANAAN	ROUTE 15							DIRECTION S
SB OFF RAMP TO ROUTE 124 (EXIT 37)	SUN	MON	TUE	WED	THU	FRI	SAT	
DAY	0	08/27/2012	08/28/2012	08/29/2012	0	0	0	
DATE								
TYPE								
HOUR								
	2012 ADT = 2600	ACF = NA						

12A	0	0	7	2	0	0	0	
01A	0	0	1	3	0	0	0	
02A	0	1	1	0	0	0	0	
03A	0	2	0	0	0	0	0	
04A	0	7	8	0	0	0	0	
05A	0	49	59	0	0	0	0	
06A	0	243	262	0	0	0	0	
07A	0	343	335	0	0	0	0	
08A	0	256	258	0	0	0	0	
09A	0	251	252	0	0	0	0	
10A	0	174	171	0	0	0	0	
11A	0	166	174	0	0	0	0	
12P	0	174	175	0	0	0	0	
01P	0	162	168	0	0	0	0	
02P	0	155	144	0	0	0	0	
03P	0	149	143	0	0	0	0	
04P	0	143	142	0	0	0	0	
05P	0	179	187	0	0	0	0	
06P	0	166	174	0	0	0	0	
07P	0	76	74	0	0	0	0	
08P	0	65	73	0	0	0	0	
09P	0	31	35	0	0	0	0	
10P	0	27	37	0	0	0	0	
11P	0	3	8	0	0	0	0	
TOT	0	2822	2888	5	0	0	0	

STATE OF CONNECTICUT
DEPARTMENT OF TRANSPORTATION
BUREAU OF POLICY AND PLANNING
PLANNING INVENTORY AND DATA

TRAFFIC RECORDER DATA

TOWN OF NEW CANAAN		ROUTE 15						DIRECTION N
NB OFF RAMP TO ROUTE 124 (EXIT 37)								
DAY	SUN	MON	TUE	WED	THU	FRI	SAT	
DATE	0	08/27/2012	08/28/2012	08/29/2012	0	0	0	
TYPE								
HOUR								
	2012 ADT = 3100		ACF = NA					

12A	0	0	10	16	0	0	0	
01A	0	0	2	1	0	0	0	
02A	0	2	2	4	0	0	0	
03A	0	2	2	0	0	0	0	
04A	0	2	2	0	0	0	0	
05A	0	26	21	0	0	0	0	
06A	0	45	59	0	0	0	0	
07A	0	168	170	0	0	0	0	
08A	0	211	201	0	0	0	0	
09A	0	172	439	0	0	0	0	
10A	0	145	223	0	0	0	0	
11A	0	167	332	0	0	0	0	
12P	0	181	583	0	0	0	0	
01P	0	183	517	0	0	0	0	
02P	0	194	295	0	0	0	0	
03P	0	201	188	0	0	0	0	
04P	0	231	166	0	0	0	0	
05P	0	264	217	0	0	0	0	
06P	0	247	222	0	0	0	0	
07P	0	126	144	0	0	0	0	
08P	0	66	85	0	0	0	0	
09P	0	53	78	0	0	0	0	
10P	0	36	49	0	0	0	0	
11P	0	24	19	0	0	0	0	
TOT	0	2746	4026	21	0	0	0	

STATE OF CONNECTICUT
DEPARTMENT OF TRANSPORTATION
BUREAU OF POLICY AND PLANNING
PLANNING INVENTORY AND DATA

TRAFFIC RECORDER DATA

TOWN OF NEW CANAAN		ROUTE 15						DIRECTION N
NB ON RAMP FROM ROUTE 124		SUN	MON	TUE	WED	THU	FRI	SAT
DAY	DATE	0	08/27/2012	08/28/2012	08/29/2012	0	0	0
TYPE	HOUR	2012 ADT = 2400		ACF = NA				

12A		0	0	13	11	0	0	0
01A		0	0	6	2	0	0	0
02A		0	3	1	0	0	0	0
03A		0	0	1	0	0	0	0
04A		0	5	3	0	0	0	0
05A		0	8	11	0	0	0	0
06A		0	32	48	0	0	0	0
07A		0	116	126	0	0	0	0
08A		0	167	156	0	0	0	0
09A		0	120	128	0	0	0	0
10A		0	104	115	0	0	0	0
11A		0	79	131	0	0	0	0
12P		0	119	170	0	0	0	0
01P		0	172	177	0	0	0	0
02P		0	195	257	0	0	0	0
03P		0	355	365	0	0	0	0
04P		0	252	258	0	0	0	0
05P		0	233	264	0	0	0	0
06P		0	194	175	0	0	0	0
07P		0	95	149	0	0	0	0
08P		0	72	69	0	0	0	0
09P		0	42	94	0	0	0	0
10P		0	34	40	0	0	0	0
11P		0	22	25	0	0	0	0
TOT		0	2419	2782	13	0	0	0

STATE OF CONNECTICUT
DEPARTMENT OF TRANSPORTATION
BUREAU OF POLICY AND PLANNING
PLANNING INVENTORY AND DATA

TRAFFIC RECORDER DATA

TOWN OF NEW CANAAN	ROUTE 15							DIRECTION S
SB ON RAMP FROM ROUTE 106	SUN	MON	TUE	WED	THU	FRI	SAT	
DAY	0	06/08/2009	06/09/2009	0	0	0	0	
DATE								
TYPE								
HOUR								
	2009 ADT = 3600		ACF = NA					

12A	0	0	4	0	0	0	0	
01A	0	1	8	0	0	0	0	
02A	0	2	0	0	0	0	0	
03A	0	5	0	0	0	0	0	
04A	0	16	0	0	0	0	0	
05A	0	60	0	0	0	0	0	
06A	0	212	0	0	0	0	0	
07A	0	457	0	0	0	0	0	
08A	0	583	0	0	0	0	0	
09A	0	284	0	0	0	0	0	
10A	0	217	0	0	0	0	0	
11A	0	195	0	0	0	0	0	
12P	0	245	0	0	0	0	0	
01P	0	208	0	0	0	0	0	
02P	0	222	0	0	0	0	0	
03P	0	254	0	0	0	0	0	
04P	0	252	0	0	0	0	0	
05P	0	232	0	0	0	0	0	
06P	0	204	0	0	0	0	0	
07P	0	161	0	0	0	0	0	
08P	0	70	0	0	0	0	0	
09P	0	77	0	0	0	0	0	
10P	0	39	0	0	0	0	0	
11P	0	23	0	0	0	0	0	
TOT	0	4019	12	0	0	0	0	

STATE OF CONNECTICUT
DEPARTMENT OF TRANSPORTATION
BUREAU OF POLICY AND PLANNING
PLANNING INVENTORY AND DATA

TRAFFIC RECORDER DATA

TOWN OF NEW CANAAN	ROUTE 15							DIRECTION S
SB OFF RAMP TO ROUTE 106 (EXIT 36)	SUN	MON	TUE	WED	THU	FRI	SAT	
DAY	0	06/08/2009	06/09/2009	0	0	0	0	
DATE								
TYPE								
HOUR								
	2009 ADT = 5000		ACF = NA					

12A	0	0	24	0	0	0	0	
01A	0	3	16	0	0	0	0	
02A	0	10	0	0	0	0	0	
03A	0	17	0	0	0	0	0	
04A	0	35	0	0	0	0	0	
05A	0	87	0	0	0	0	0	
06A	0	376	0	0	0	0	0	
07A	0	527	0	0	0	0	0	
08A	0	446	0	0	0	0	0	
09A	0	384	0	0	0	0	0	
10A	0	236	0	0	0	0	0	
11A	0	248	0	0	0	0	0	
12P	0	260	0	0	0	0	0	
01P	0	237	0	0	0	0	0	
02P	0	301	0	0	0	0	0	
03P	0	346	0	0	0	0	0	
04P	0	349	0	0	0	0	0	
05P	0	504	0	0	0	0	0	
06P	0	419	0	0	0	0	0	
07P	0	243	0	0	0	0	0	
08P	0	210	0	0	0	0	0	
09P	0	177	0	0	0	0	0	
10P	0	111	0	0	0	0	0	
11P	0	46	0	0	0	0	0	
TOT	0	5572	40	0	0	0	0	

STATE OF CONNECTICUT
DEPARTMENT OF TRANSPORTATION
BUREAU OF POLICY AND PLANNING
PLANNING INVENTORY AND DATA

TRAFFIC RECORDER DATA

TOWN OF NEW CANAAN		ROUTE 15						DIRECTION N
NB OFF RAMP TO ROUTE 106 (EXIT 36)		SUN	MON	TUE	WED	THU	FRI	SAT
DAY	DATE	0	06/08/2009	06/09/2009	0	0	0	0
TYPE	HOUR	2009 ADT = 4100		ACF = NA				

12A		0	0	28	0	0	0	0
01A		0	0	10	0	0	0	0
02A		0	8	4	0	0	0	0
03A		0	6	0	0	0	0	0
04A		0	6	0	0	0	0	0
05A		0	33	0	0	0	0	0
06A		0	97	0	0	0	0	0
07A		0	216	0	0	0	0	0
08A		0	298	0	0	0	0	0
09A		0	251	0	0	0	0	0
10A		0	199	0	0	0	0	0
11A		0	205	0	0	0	0	0
12P		0	260	0	0	0	0	0
01P		0	254	0	0	0	0	0
02P		0	247	0	0	0	0	0
03P		0	352	0	0	0	0	0
04P		0	383	0	0	0	0	0
05P		0	334	0	0	0	0	0
06P		0	515	0	0	0	0	0
07P		0	363	0	0	0	0	0
08P		0	189	0	0	0	0	0
09P		0	145	0	0	0	0	0
10P		0	100	0	0	0	0	0
11P		0	62	0	0	0	0	0
TOT		0	4523	42	0	0	0	0

STATE OF CONNECTICUT
 DEPARTMENT OF TRANSPORTATION
 BUREAU OF POLICY AND PLANNING
 PLANNING INVENTORY AND DATA

TRAFFIC RECORDER DATA

TOWN OF NEW CANAAN		ROUTE 15						DIRECTION N	
NB ON RAMP FROM ROUTE 106		SUN	MON	TUE	WED	THU	FRI	SAT	
DAY	DATE	0	06/08/2009	06/09/2009	0	0	0	0	
TYPE	HOUR	2009 ADT = 4900		ACF = NA					

12A		0	0	22	0	0	0	0	
01A		0	0	10	0	0	0	0	
02A		0	2	7	0	0	0	0	
03A		0	5	0	0	0	0	0	
04A		0	12	0	0	0	0	0	
05A		0	47	0	0	0	0	0	
06A		0	149	0	0	0	0	0	
07A		0	394	0	0	0	0	0	
08A		0	529	0	0	0	0	0	
09A		0	293	0	0	0	0	0	
10A		0	231	0	0	0	0	0	
11A		0	237	0	0	0	0	0	
12P		0	256	0	0	0	0	0	
01P		0	250	0	0	0	0	0	
02P		0	389	0	0	0	0	0	
03P		0	531	0	0	0	0	0	
04P		0	502	0	0	0	0	0	
05P		0	493	0	0	0	0	0	
06P		0	411	0	0	0	0	0	
07P		0	273	0	0	0	0	0	
08P		0	171	0	0	0	0	0	
09P		0	133	0	0	0	0	0	
10P		0	77	0	0	0	0	0	
11P		0	56	0	0	0	0	0	
TOT		0	5441	39	0	0	0	0	

STATE OF CONNECTICUT
DEPARTMENT OF TRANSPORTATION
BUREAU OF POLICY AND PLANNING
PLANNING INVENTORY AND DATA

TRAFFIC RECORDER DATA

TOWN OF NEW CANAAN	ROUTE 15							DIRECTION S
SB ON RAMP FROM ROUTE 124	SUN	MON	TUE	WED	THU	FRI	SAT	
DAY	0	06/08/2009	06/09/2009	0	0	0	0	
DATE								
TYPE								
HOUR								
	2009 ADT = 3200		ACF = NA					

12A	0	0	11	0	0	0	0	
01A	0	6	0	0	0	0	0	
02A	0	2	0	0	0	0	0	
03A	0	5	0	0	0	0	0	
04A	0	11	0	0	0	0	0	
05A	0	34	0	0	0	0	0	
06A	0	108	0	0	0	0	0	
07A	0	277	0	0	0	0	0	
08A	0	325	0	0	0	0	0	
09A	0	216	0	0	0	0	0	
10A	0	176	0	0	0	0	0	
11A	0	224	0	0	0	0	0	
12P	0	210	0	0	0	0	0	
01P	0	222	0	0	0	0	0	
02P	0	225	0	0	0	0	0	
03P	0	244	0	0	0	0	0	
04P	0	246	0	0	0	0	0	
05P	0	328	0	0	0	0	0	
06P	0	225	0	0	0	0	0	
07P	0	153	0	0	0	0	0	
08P	0	130	0	0	0	0	0	
09P	0	94	0	0	0	0	0	
10P	0	57	0	0	0	0	0	
11P	0	22	0	0	0	0	0	
TOT	0	3540	11	0	0	0	0	

STATE OF CONNECTICUT
DEPARTMENT OF TRANSPORTATION
BUREAU OF POLICY AND PLANNING
PLANNING INVENTORY AND DATA

TRAFFIC RECORDER DATA

TOWN OF NEW CANAAN	ROUTE 15							DIRECTION S
SB OFF RAMP TO ROUTE 124 (EXIT 37)	SUN	MON	TUE	WED	THU	FRI	SAT	
DAY	0	06/08/2009	06/09/2009	0	0	0	0	
DATE								
TYPE								
HOUR								
	2009 ADT = 2700		ACF = NA					

12A	0	0	4	0	0	0	0	
01A	0	3	0	0	0	0	0	
02A	0	5	0	0	0	0	0	
03A	0	6	0	0	0	0	0	
04A	0	12	0	0	0	0	0	
05A	0	57	0	0	0	0	0	
06A	0	257	0	0	0	0	0	
07A	0	335	0	0	0	0	0	
08A	0	250	0	0	0	0	0	
09A	0	222	0	0	0	0	0	
10A	0	172	0	0	0	0	0	
11A	0	171	0	0	0	0	0	
12P	0	180	0	0	0	0	0	
01P	0	172	0	0	0	0	0	
02P	0	151	0	0	0	0	0	
03P	0	158	0	0	0	0	0	
04P	0	175	0	0	0	0	0	
05P	0	225	0	0	0	0	0	
06P	0	197	0	0	0	0	0	
07P	0	99	0	0	0	0	0	
08P	0	90	0	0	0	0	0	
09P	0	51	0	0	0	0	0	
10P	0	36	0	0	0	0	0	
11P	0	10	0	0	0	0	0	
TOT	0	3034	4	0	0	0	0	

STATE OF CONNECTICUT
DEPARTMENT OF TRANSPORTATION
BUREAU OF POLICY AND PLANNING
PLANNING INVENTORY AND DATA

TRAFFIC RECORDER DATA

TOWN OF NEW CANAAN

ROUTE 15

DIRECTION N

NB OFF RAMP TO ROUTE 124 (EXIT 37)

DAY	SUN	MON	TUE	WED	THU	FRI	SAT
DATE	0	06/08/2009	06/09/2009	0	0	0	0
TYPE							
HOUR							

2009 ADT = 2800 ACF = NA

12A	0	0	12	0	0	0	0
01A	0	0	4	0	0	0	0
02A	0	3	7	0	0	0	0
03A	0	4	0	0	0	0	0
04A	0	0	0	0	0	0	0
05A	0	19	0	0	0	0	0
06A	0	67	0	0	0	0	0
07A	0	190	0	0	0	0	0
08A	0	232	0	0	0	0	0
09A	0	201	0	0	0	0	0
10A	0	180	0	0	0	0	0
11A	0	171	0	0	0	0	0
12P	0	207	0	0	0	0	0
01P	0	166	0	0	0	0	0
02P	0	126	0	0	0	0	0
03P	0	256	0	0	0	0	0
04P	0	275	0	0	0	0	0
05P	0	241	0	0	0	0	0
06P	0	298	0	0	0	0	0
07P	0	173	0	0	0	0	0
08P	0	113	0	0	0	0	0
09P	0	59	0	0	0	0	0
10P	0	51	0	0	0	0	0
11P	0	34	0	0	0	0	0
TOT	0	3066	23	0	0	0	0

STATE OF CONNECTICUT
DEPARTMENT OF TRANSPORTATION
BUREAU OF POLICY AND PLANNING
PLANNING INVENTORY AND DATA

TRAFFIC RECORDER DATA

TOWN OF NEW CANAAN

ROUTE 15

DIRECTION N

NB ON RAMP FROM ROUTE 124

DAY	SUN	MON	TUE	WED	THU	FRI	SAT
DATE	0	06/08/2009	06/09/2009	0	0	0	0
TYPE							
HOUR							

2009 ADT = 2800 ACF = NA

12A	0	0	5	0	0	0	0
01A	0	0	2	0	0	0	0
02A	0	5	4	0	0	0	0
03A	0	4	0	0	0	0	0
04A	0	7	0	0	0	0	0
05A	0	9	0	0	0	0	0
06A	0	48	0	0	0	0	0
07A	0	135	0	0	0	0	0
08A	0	169	0	0	0	0	0
09A	0	154	0	0	0	0	0
10A	0	160	0	0	0	0	0
11A	0	149	0	0	0	0	0
12P	0	155	0	0	0	0	0
01P	0	180	0	0	0	0	0
02P	0	291	0	0	0	0	0
03P	0	369	0	0	0	0	0
04P	0	290	0	0	0	0	0
05P	0	287	0	0	0	0	0
06P	0	286	0	0	0	0	0
07P	0	167	0	0	0	0	0
08P	0	84	0	0	0	0	0
09P	0	63	0	0	0	0	0
10P	0	50	0	0	0	0	0
11P	0	25	0	0	0	0	0
TOT	0	3087	11	0	0	0	0

STATE OF CONNECTICUT
DEPARTMENT OF TRANSPORTATION
BUREAU OF POLICY AND PLANNING
PLANNING INVENTORY AND DATA

TRAFFIC RECORDER DATA

TOWN OF NORWALK

ROUTE 15

DIRECTION N

AT THE US 7 INTERCHANGE (EXIT 39)

DAY	SUN	MON	TUE	WED	THU	FRI	SAT
DATE	0	08/27/2012	08/28/2012	08/29/2012	0	0	0
TYPE							
HOUR							

2012 ADT = 29100 ACF = NA

12A	0	0	292	229	0	0	0
01A	0	0	125	136	0	0	0
02A	0	95	55	51	0	0	0
03A	0	51	39	0	0	0	0
04A	0	83	71	0	0	0	0
05A	0	276	231	0	0	0	0
06A	0	855	754	0	0	0	0
07A	0	1876	1801	0	0	0	0
08A	0	2381	2345	0	0	0	0
09A	0	1596	1611	0	0	0	0
10A	0	1414	1421	0	0	0	0
11A	0	1628	1584	0	0	0	0
12P	0	1652	1603	0	0	0	0
01P	0	1788	1690	0	0	0	0
02P	0	2323	1963	0	0	0	0
03P	0	3019	2956	0	0	0	0
04P	0	2757	2735	0	0	0	0
05P	0	2530	2512	0	0	0	0
06P	0	2757	2790	0	0	0	0
07P	0	1710	1739	0	0	0	0
08P	0	1050	1069	0	0	0	0
09P	0	839	870	0	0	0	0
10P	0	780	768	0	0	0	0
11P	0	586	545	0	0	0	0
TOT	0	32046	31569	416	0	0	0

STATE OF CONNECTICUT
DEPARTMENT OF TRANSPORTATION
BUREAU OF POLICY AND PLANNING
PLANNING INVENTORY AND DATA

TRAFFIC RECORDER DATA

TOWN OF NORWALK

ROUTE 15

DIRECTION S

AT THE US 7 INTERCHANGE (EXIT 39)

DAY	SUN	MON	TUE	WED	THU	FRI	SAT
DATE	0	08/27/2012	08/28/2012	08/29/2012	0	0	0
TYPE							
HOUR							

2012 ADT = 30600 ACF = NA

12A	0	0	130	119	0	0	0
01A	0	87	58	61	0	0	0
02A	0	30	37	0	0	0	0
03A	0	76	66	0	0	0	0
04A	0	228	173	0	0	0	0
05A	0	831	746	0	0	0	0
06A	0	2584	2594	0	0	0	0
07A	0	3171	2875	0	0	0	0
08A	0	2737	2551	0	0	0	0
09A	0	2093	2665	0	0	0	0
10A	0	1945	1838	0	0	0	0
11A	0	1927	1839	0	0	0	0
12P	0	1636	1605	0	0	0	0
01P	0	1636	1647	0	0	0	0
02P	0	1988	1698	0	0	0	0
03P	0	2300	1890	0	0	0	0
04P	0	2240	2084	0	0	0	0
05P	0	2844	2797	0	0	0	0
06P	0	2131	2154	0	0	0	0
07P	0	1117	1179	0	0	0	0
08P	0	805	894	0	0	0	0
09P	0	816	805	0	0	0	0
10P	0	660	542	0	0	0	0
11P	0	239	219	0	0	0	0
TOT	0	34121	33086	180	0	0	0

STATE OF CONNECTICUT
 DEPARTMENT OF TRANSPORTATION
 BUREAU OF POLICY AND PLANNING
 PLANNING INVENTORY AND DATA

TRAFFIC RECORDER DATA

TOWN OF NORWALK

ROUTE 15

DIRECTION S

SB ON RAMP FROM ROUTE 123

DAY	SUN	MON	TUE	WED	THU	FRI	SAT
DATE	0	08/27/2012	08/28/2012	08/29/2012	0	0	0
TYPE							
HOUR							

2012 ADT = 3300 ACF = NA

12A	0	0	9	9	0	0	0
01A	0	5	3	8	0	0	0
02A	0	1	1	0	0	0	0
03A	0	6	7	0	0	0	0
04A	0	30	36	0	0	0	0
05A	0	69	75	0	0	0	0
06A	0	255	266	0	0	0	0
07A	0	498	495	0	0	0	0
08A	0	422	439	0	0	0	0
09A	0	251	264	0	0	0	0
10A	0	219	206	0	0	0	0
11A	0	200	203	0	0	0	0
12P	0	180	210	0	0	0	0
01P	0	168	184	0	0	0	0
02P	0	179	195	0	0	0	0
03P	0	205	200	0	0	0	0
04P	0	181	190	0	0	0	0
05P	0	190	179	0	0	0	0
06P	0	156	165	0	0	0	0
07P	0	118	143	0	0	0	0
08P	0	91	80	0	0	0	0
09P	0	73	66	0	0	0	0
10P	0	36	62	0	0	0	0
11P	0	17	17	0	0	0	0
TOT	0	3550	3695	17	0	0	0

STATE OF CONNECTICUT
 DEPARTMENT OF TRANSPORTATION
 BUREAU OF POLICY AND PLANNING
 PLANNING INVENTORY AND DATA

TRAFFIC RECORDER DATA

TOWN OF NORWALK

ROUTE 15

DIRECTION S

SB OFF RAMP TO ROUTE 123 (EXIT 38)

DAY	SUN	MON	TUE	WED	THU	FRI	SAT
DATE	0	08/27/2012	08/28/2012	0	0	0	0
TYPE							
HOUR							

2012 ADT = 5200 ACF = NA

12A	0	1	14	0	0	0	0
01A	0	12	8	0	0	0	0
02A	0	4	6	0	0	0	0
03A	0	5	5	0	0	0	0
04A	0	12	15	0	0	0	0
05A	0	71	71	0	0	0	0
06A	0	253	255	0	0	0	0
07A	0	410	308	0	0	0	0
08A	0	428	396	0	0	0	0
09A	0	376	423	0	0	0	0
10A	0	330	313	0	0	0	0
11A	0	356	333	0	0	0	0
12P	0	301	0	0	0	0	0
01P	0	303	0	0	0	0	0
02P	0	338	0	0	0	0	0
03P	0	389	0	0	0	0	0
04P	0	444	0	0	0	0	0
05P	0	579	0	0	0	0	0
06P	0	438	0	0	0	0	0
07P	0	238	0	0	0	0	0
08P	0	168	0	0	0	0	0
09P	0	125	0	0	0	0	0
10P	0	87	0	0	0	0	0
11P	0	40	0	0	0	0	0
TOT	0	5708	2147	0	0	0	0

STATE OF CONNECTICUT
DEPARTMENT OF TRANSPORTATION
BUREAU OF POLICY AND PLANNING
PLANNING INVENTORY AND DATA

TRAFFIC RECORDER DATA

TOWN OF NORWALK

ROUTE 15

DIRECTION N

NB OFF RAMP TO ROUTE 123 (EXIT 38)

DAY	SUN	MON	TUE	WED	THU	FRI	SAT
DATE	0	08/27/2012	08/28/2012	0	0	0	0
TYPE							
HOUR							

2012 ADT = 3100 ACF = NA

12A	0	0	23	0	0	0	0
01A	0	11	7	0	0	0	0
02A	0	8	4	0	0	0	0
03A	0	3	6	0	0	0	0
04A	0	8	11	0	0	0	0
05A	0	14	17	0	0	0	0
06A	0	46	49	0	0	0	0
07A	0	134	137	0	0	0	0
08A	0	168	149	0	0	0	0
09A	0	112	0	0	0	0	0
10A	0	123	0	0	0	0	0
11A	0	159	0	0	0	0	0
12P	0	167	0	0	0	0	0
01P	0	188	0	0	0	0	0
02P	0	226	0	0	0	0	0
03P	0	254	0	0	0	0	0
04P	0	278	0	0	0	0	0
05P	0	402	0	0	0	0	0
06P	0	425	0	0	0	0	0
07P	0	186	0	0	0	0	0
08P	0	157	0	0	0	0	0
09P	0	143	0	0	0	0	0
10P	0	97	0	0	0	0	0
11P	0	48	0	0	0	0	0
TOT	0	3357	403	0	0	0	0

STATE OF CONNECTICUT
DEPARTMENT OF TRANSPORTATION
BUREAU OF POLICY AND PLANNING
PLANNING INVENTORY AND DATA

TRAFFIC RECORDER DATA

TOWN OF NORWALK

ROUTE 15

DIRECTION N

NB ON RAMP FROM ROUTE 123

DAY	SUN	MON	TUE	WED	THU	FRI	SAT
DATE	08/26/2012	08/27/2012	08/28/2012	08/29/2012	0	0	0
TYPE							
HOUR							

2012 ADT = 5400

ACF = NA

12A	0	0	27	20	0	0	0
01A	0	12	7	10	0	0	0
02A	0	8	4	3	0	0	0
03A	0	7	7	0	0	0	0
04A	0	10	15	0	0	0	0
05A	0	60	66	0	0	0	0
06A	0	154	173	0	0	0	0
07A	0	414	414	0	0	0	0
08A	0	511	481	0	0	0	0
09A	0	353	452	0	0	0	0
10A	0	277	313	0	0	0	0
11A	0	332	342	0	0	0	0
12P	0	379	493	0	0	0	0
01P	0	372	510	0	0	0	0
02P	0	465	598	0	0	0	0
03P	0	489	591	0	0	0	0
04P	0	451	497	0	0	0	0
05P	0	394	433	0	0	0	0
06P	0	309	356	0	0	0	0
07P	0	228	246	0	0	0	0
08P	0	123	145	0	0	0	0
09P	0	109	105	0	0	0	0
10P	0	62	60	0	0	0	0
11P	0	41	49	0	0	0	0
TOT	0	5560	6384	33	0	0	0

STATE OF CONNECTICUT
DEPARTMENT OF TRANSPORTATION
BUREAU OF POLICY AND PLANNING
PLANNING INVENTORY AND DATA

TRAFFIC RECORDER DATA

TOWN OF NORWALK	ROUTE 15							DIRECTION S
SB ON RAMP FROM SR 719 SB (MAIN AVE)	SUN	MON	TUE	WED	THU	FRI	SAT	
DAY	08/26/2012	08/27/2012	08/28/2012	08/29/2012	0	0	0	
DATE								
TYPE								
HOUR								
	2012 ADT = 2100	ACF = NA						

12A	0	2	12	3	0	0	0	
01A	0	4	0	1	0	0	0	
02A	0	1	0	0	0	0	0	
03A	0	0	0	0	0	0	0	
04A	0	4	1	0	0	0	0	
05A	0	8	14	0	0	0	0	
06A	0	48	69	0	0	0	0	
07A	0	128	113	0	0	0	0	
08A	0	93	103	0	0	0	0	
09A	0	69	73	0	0	0	0	
10A	0	81	79	0	0	0	0	
11A	0	95	105	0	0	0	0	
12P	0	84	101	0	0	0	0	
01P	0	66	91	0	0	0	0	
02P	0	87	95	0	0	0	0	
03P	0	135	128	0	0	0	0	
04P	0	188	221	0	0	0	0	
05P	0	514	540	0	0	0	0	
06P	0	354	340	0	0	0	0	
07P	0	133	124	0	0	0	0	
08P	0	54	68	0	0	0	0	
09P	0	47	37	0	0	0	0	
10P	0	18	17	0	0	0	0	
11P	0	2	8	0	0	0	0	
TOT	0	2215	2339	4	0	0	0	

STATE OF CONNECTICUT
DEPARTMENT OF TRANSPORTATION
BUREAU OF POLICY AND PLANNING
PLANNING INVENTORY AND DATA

TRAFFIC RECORDER DATA

TOWN OF NORWALK

ROUTE 15

DIRECTION S

SB OFF RAMP TO SR 719 SB (MAIN AVE X40A)

DAY	SUN	MON	TUE	WED	THU	FRI	SAT
DATE	08/26/2012	08/27/2012	08/28/2012	08/29/2012	0	0	0
TYPE							
HOUR							

2012 ADT = 3900 ACF = NA

12A	0	13	8	14	0	0	0
01A	0	9	9	11	0	0	0
02A	0	5	6	0	0	0	0
03A	0	10	9	0	0	0	0
04A	0	19	19	0	0	0	0
05A	0	123	122	0	0	0	0
06A	0	468	475	0	0	0	0
07A	0	462	454	0	0	0	0
08A	0	446	462	0	0	0	0
09A	0	381	376	0	0	0	0
10A	0	264	267	0	0	0	0
11A	0	226	231	0	0	0	0
12P	0	199	198	0	0	0	0
01P	0	177	178	0	0	0	0
02P	0	184	180	0	0	0	0
03P	0	208	201	0	0	0	0
04P	0	226	218	0	0	0	0
05P	0	242	245	0	0	0	0
06P	0	198	193	0	0	0	0
07P	0	121	123	0	0	0	0
08P	0	107	109	0	0	0	0
09P	0	92	95	0	0	0	0
10P	0	74	70	0	0	0	0
11P	0	36	33	0	0	0	0
TOT	0	4290	4281	25	0	0	0

STATE OF CONNECTICUT
DEPARTMENT OF TRANSPORTATION
BUREAU OF POLICY AND PLANNING
PLANNING INVENTORY AND DATA

TRAFFIC RECORDER DATA

TOWN OF NORWALK

ROUTE 15

DIRECTION N

NB ON RAMP FROM SR 719 (MAIN AVE) SB

DAY	SUN	MON	TUE	WED	THU	FRI	SAT
DATE	08/26/2012	08/27/2012	08/28/2012	08/29/2012	0	0	0
TYPE							
HOUR							

2012 ADT = 2000 ACF = NA

12A	0	0	16	12	0	0	0
01A	0	0	7	7	0	0	0
02A	0	3	4	3	0	0	0
03A	0	1	0	0	0	0	0
04A	0	1	3	0	0	0	0
05A	0	16	12	0	0	0	0
06A	0	37	31	0	0	0	0
07A	0	87	104	0	0	0	0
08A	0	102	96	0	0	0	0
09A	0	66	68	0	0	0	0
10A	0	104	83	0	0	0	0
11A	0	80	83	0	0	0	0
12P	0	105	122	0	0	0	0
01P	0	97	120	0	0	0	0
02P	0	159	179	0	0	0	0
03P	0	195	225	0	0	0	0
04P	0	212	236	0	0	0	0
05P	0	324	330	0	0	0	0
06P	0	209	222	0	0	0	0
07P	0	120	127	0	0	0	0
08P	0	61	69	0	0	0	0
09P	0	59	53	0	0	0	0
10P	0	24	33	0	0	0	0
11P	0	20	23	0	0	0	0
TOT	0	2082	2246	22	0	0	0

STATE OF CONNECTICUT
DEPARTMENT OF TRANSPORTATION
BUREAU OF POLICY AND PLANNING
PLANNING INVENTORY AND DATA

TRAFFIC RECORDER DATA

TOWN OF NORWALK	ROUTE 15							DIRECTION N
NB OFF RAMP TO SR 719 (MAIN AVE EXIT 40A)	SUN	MON	TUE	WED	THU	FRI	SAT	
DAY	08/26/2012	08/27/2012	08/28/2012	0	0	0	0	
DATE								
TYPE								
HOUR								
	2012 ADT = 2300		ACF = NA					

12A	0	1	13	0	0	0	0	
01A	0	0	4	0	0	0	0	
02A	0	2	3	0	0	0	0	
03A	0	0	2	0	0	0	0	
04A	0	0	4	0	0	0	0	
05A	0	17	19	0	0	0	0	
06A	0	56	48	0	0	0	0	
07A	0	111	110	0	0	0	0	
08A	0	212	0	0	0	0	0	
09A	0	110	0	0	0	0	0	
10A	0	116	0	0	0	0	0	
11A	0	129	0	0	0	0	0	
12P	0	149	0	0	0	0	0	
01P	0	155	0	0	0	0	0	
02P	0	144	0	0	0	0	0	
03P	0	244	0	0	0	0	0	
04P	0	250	0	0	0	0	0	
05P	0	239	0	0	0	0	0	
06P	0	239	0	0	0	0	0	
07P	0	158	0	0	0	0	0	
08P	0	67	0	0	0	0	0	
09P	0	50	0	0	0	0	0	
10P	0	48	0	0	0	0	0	
11P	0	26	0	0	0	0	0	
TOT	0	2523	203	0	0	0	0	

STATE OF CONNECTICUT
DEPARTMENT OF TRANSPORTATION
BUREAU OF POLICY AND PLANNING
PLANNING INVENTORY AND DATA

TRAFFIC RECORDER DATA

TOWN OF NORWALK

ROUTE 15

DIRECTION S

SB OFF RAMP TO SR 719 NB (MAIN AVE X40B)

DAY	SUN	MON	TUE	WED	THU	FRI	SAT
DATE	0	08/20/2012	08/21/2012	08/22/2012	0	0	0
TYPE							
HOUR							

2012 ADT = 3300 ACF = NA

12A	0	0	5	5	0	0	0
01A	0	0	0	7	0	0	0
02A	0	0	0	0	0	0	0
03A	0	3	1	0	0	0	0
04A	0	6	9	0	0	0	0
05A	0	48	54	0	0	0	0
06A	0	273	297	0	0	0	0
07A	0	504	500	0	0	0	0
08A	0	645	649	0	0	0	0
09A	0	429	427	0	0	0	0
10A	0	190	189	0	0	0	0
11A	0	153	150	0	0	0	0
12P	0	144	157	0	0	0	0
01P	0	175	172	0	0	0	0
02P	0	162	166	0	0	0	0
03P	0	159	154	0	0	0	0
04P	0	155	149	0	0	0	0
05P	0	197	197	0	0	0	0
06P	0	120	109	0	0	0	0
07P	0	75	74	0	0	0	0
08P	0	71	73	0	0	0	0
09P	0	50	55	0	0	0	0
10P	0	31	36	0	0	0	0
11P	0	17	27	0	0	0	0
TOT	0	3607	3650	12	0	0	0

STATE OF CONNECTICUT
DEPARTMENT OF TRANSPORTATION
BUREAU OF POLICY AND PLANNING
PLANNING INVENTORY AND DATA

TRAFFIC RECORDER DATA

TOWN OF NORWALK	ROUTE 15							DIRECTION S
SB ON RAMP FROM SR 719 NB (MAIN AVE)	SUN	MON	TUE	WED	THU	FRI	SAT	
DAY	0	08/20/2012	08/21/2012	08/22/2012	0	0	0	
DATE								
TYPE								
HOUR								
	2012 ADT = 2000	ACF = NA						

12A	0	0	12	15	0	0	0	
01A	0	0	4	3	0	0	0	
02A	0	5	11	0	0	0	0	
03A	0	4	1	0	0	0	0	
04A	0	8	16	0	0	0	0	
05A	0	25	35	0	0	0	0	
06A	0	102	111	0	0	0	0	
07A	0	144	154	0	0	0	0	
08A	0	168	169	0	0	0	0	
09A	0	155	157	0	0	0	0	
10A	0	115	116	0	0	0	0	
11A	0	102	108	0	0	0	0	
12P	0	140	139	0	0	0	0	
01P	0	134	137	0	0	0	0	
02P	0	132	135	0	0	0	0	
03P	0	142	145	0	0	0	0	
04P	0	211	145	0	0	0	0	
05P	0	200	206	0	0	0	0	
06P	0	129	130	0	0	0	0	
07P	0	104	107	0	0	0	0	
08P	0	76	71	0	0	0	0	
09P	0	63	74	0	0	0	0	
10P	0	37	42	0	0	0	0	
11P	0	21	19	0	0	0	0	
TOT	0	2217	2244	18	0	0	0	

STATE OF CONNECTICUT
DEPARTMENT OF TRANSPORTATION
BUREAU OF POLICY AND PLANNING
PLANNING INVENTORY AND DATA

TRAFFIC RECORDER DATA

TOWN OF NORWALK

ROUTE 15

DIRECTION N

NB OFF RAMP TO SR 719 (MAIN AVE EXIT 40B)

DAY	SUN	MON	TUE	WED	THU	FRI	SAT
DATE	0	08/20/2012	08/21/2012	08/22/2012	0	0	0
TYPE							
HOUR							

2012 ADT = 2200 ACF = NA

12A	0	0	9	9	0	0	0
01A	0	0	8	5	0	0	0
02A	0	6	0	0	0	0	0
03A	0	1	0	0	0	0	0
04A	0	2	1	0	0	0	0
05A	0	14	19	0	0	0	0
06A	0	51	65	0	0	0	0
07A	0	267	276	0	0	0	0
08A	0	660	686	0	0	0	0
09A	0	303	270	0	0	0	0
10A	0	104	110	0	0	0	0
11A	0	69	79	0	0	0	0
12P	0	73	100	0	0	0	0
01P	0	88	92	0	0	0	0
02P	0	84	82	0	0	0	0
03P	0	96	90	0	0	0	0
04P	0	103	112	0	0	0	0
05P	0	116	133	0	0	0	0
06P	0	98	106	0	0	0	0
07P	0	62	60	0	0	0	0
08P	0	43	32	0	0	0	0
09P	0	25	28	0	0	0	0
10P	0	39	26	0	0	0	0
11P	0	13	19	0	0	0	0
TOT	0	2317	2403	14	0	0	0

STATE OF CONNECTICUT
DEPARTMENT OF TRANSPORTATION
BUREAU OF POLICY AND PLANNING
PLANNING INVENTORY AND DATA

TRAFFIC RECORDER DATA

TOWN OF NORWALK	ROUTE 15							DIRECTION N
NB ON RAMP FROM SR 719 NB (MAIN AVE)	SUN	MON	TUE	WED	THU	FRI	SAT	
DAY	0	08/20/2012	08/21/2012	08/22/2012	0	0	0	
DATE								
TYPE								
HOUR								
	2012 ADT = 3700	ACF = NA						

12A	0	0	24	36	0	0	0	
01A	0	0	13	13	0	0	0	
02A	0	7	7	0	0	0	0	
03A	0	7	3	0	0	0	0	
04A	0	14	9	0	0	0	0	
05A	0	28	19	0	0	0	0	
06A	0	100	112	0	0	0	0	
07A	0	208	228	0	0	0	0	
08A	0	266	255	0	0	0	0	
09A	0	190	172	0	0	0	0	
10A	0	155	156	0	0	0	0	
11A	0	179	181	0	0	0	0	
12P	0	190	242	0	0	0	0	
01P	0	205	227	0	0	0	0	
02P	0	236	308	0	0	0	0	
03P	0	349	395	0	0	0	0	
04P	0	444	422	0	0	0	0	
05P	0	461	451	0	0	0	0	
06P	0	324	342	0	0	0	0	
07P	0	251	253	0	0	0	0	
08P	0	133	144	0	0	0	0	
09P	0	71	100	0	0	0	0	
10P	0	72	73	0	0	0	0	
11P	0	29	49	0	0	0	0	
TOT	0	3919	4185	49	0	0	0	

STATE OF CONNECTICUT
 DEPARTMENT OF TRANSPORTATION
 BUREAU OF POLICY AND PLANNING
 PLANNING INVENTORY AND DATA

TRAFFIC RECORDER DATA

TOWN OF NORWALK

ROUTE 15

DIRECTION S

SB ON RAMP FROM US 7 SB

DAY	SUN	MON	TUE	WED	THU	FRI	SAT
DATE	08/26/2012	08/27/2012	08/28/2012	08/29/2012	0	0	0
TYPE							
HOUR							

2012 ADT = 4200 ACF = NA

12A	0	1	10	5	0	0	0
01A	0	5	3	5	0	0	0
02A	0	1	1	0	0	0	0
03A	0	6	7	0	0	0	0
04A	0	21	15	0	0	0	0
05A	0	87	109	0	0	0	0
06A	0	295	302	0	0	0	0
07A	0	500	503	0	0	0	0
08A	0	447	448	0	0	0	0
09A	0	313	327	0	0	0	0
10A	0	258	267	0	0	0	0
11A	0	256	221	0	0	0	0
12P	0	222	246	0	0	0	0
01P	0	186	230	0	0	0	0
02P	0	225	211	0	0	0	0
03P	0	248	258	0	0	0	0
04P	0	290	296	0	0	0	0
05P	0	419	453	0	0	0	0
06P	0	302	350	0	0	0	0
07P	0	188	189	0	0	0	0
08P	0	126	113	0	0	0	0
09P	0	58	89	0	0	0	0
10P	0	46	56	0	0	0	0
11P	0	17	23	0	0	0	0
TOT	0	4517	4727	10	0	0	0

STATE OF CONNECTICUT
DEPARTMENT OF TRANSPORTATION
BUREAU OF POLICY AND PLANNING
PLANNING INVENTORY AND DATA

TRAFFIC RECORDER DATA

TOWN OF NORWALK

ROUTE 15

DIRECTION N

NB OFF RAMP TO US 7 SB (EXIT 39A)

DAY	SUN	MON	TUE	WED	THU	FRI	SAT
DATE	08/26/2012	08/27/2012	08/28/2012	08/29/2012	0	0	0
TYPE							
HOUR							

2012 ADT = 6600

ACF = NA

12A	0	1	72	70	0	0	0
01A	0	0	31	26	0	0	0
02A	0	16	14	15	0	0	0
03A	0	15	12	0	0	0	0
04A	0	18	20	0	0	0	0
05A	0	61	47	0	0	0	0
06A	0	171	189	0	0	0	0
07A	0	409	417	0	0	0	0
08A	0	643	606	0	0	0	0
09A	0	450	386	0	0	0	0
10A	0	349	376	0	0	0	0
11A	0	408	322	0	0	0	0
12P	0	446	305	0	0	0	0
01P	0	462	296	0	0	0	0
02P	0	533	324	0	0	0	0
03P	0	611	532	0	0	0	0
04P	0	620	539	0	0	0	0
05P	0	685	645	0	0	0	0
06P	0	703	639	0	0	0	0
07P	0	350	404	0	0	0	0
08P	0	204	245	0	0	0	0
09P	0	183	214	0	0	0	0
10P	0	166	213	0	0	0	0
11P	0	96	118	0	0	0	0
TOT	0	7600	6966	111	0	0	0

STATE OF CONNECTICUT
DEPARTMENT OF TRANSPORTATION
BUREAU OF POLICY AND PLANNING
PLANNING INVENTORY AND DATA

TRAFFIC RECORDER DATA

TOWN OF NORWALK

ROUTE 15

DIRECTION N

NB OFF RAMP TO US 7 COL DIST (EXIT 39B)

DAY	SUN	MON	TUE	WED	THU	FRI	SAT
DATE	0	08/27/2012	08/28/2012	08/29/2012	0	0	0
TYPE							
HOUR							

2012 ADT = 4200

ACF = NA

12A	0	0	18	19	0	0	0
01A	0	0	7	10	0	0	0
02A	0	2	5	1	0	0	0
03A	0	2	3	0	0	0	0
04A	0	18	13	0	0	0	0
05A	0	31	31	0	0	0	0
06A	0	109	110	0	0	0	0
07A	0	282	298	0	0	0	0
08A	0	395	394	0	0	0	0
09A	0	254	251	0	0	0	0
10A	0	199	198	0	0	0	0
11A	0	197	203	0	0	0	0
12P	0	235	245	0	0	0	0
01P	0	243	259	0	0	0	0
02P	0	289	292	0	0	0	0
03P	0	351	355	0	0	0	0
04P	0	383	353	0	0	0	0
05P	0	433	430	0	0	0	0
06P	0	455	459	0	0	0	0
07P	0	262	271	0	0	0	0
08P	0	167	174	0	0	0	0
09P	0	98	99	0	0	0	0
10P	0	94	95	0	0	0	0
11P	0	58	52	0	0	0	0
TOT	0	4557	4615	30	0	0	0

STATE OF CONNECTICUT
DEPARTMENT OF TRANSPORTATION
BUREAU OF POLICY AND PLANNING
PLANNING INVENTORY AND DATA

TRAFFIC RECORDER DATA

TOWN OF NORWALK	ROUTE 15						DIRECTION S
SB ON RAMP FROM US 7 COLLECTOR DIST	SUN	MON	TUE	WED	THU	FRI	SAT
DAY	08/26/2012	08/27/2012	08/28/2012	08/29/2012	0	0	0
DATE							
TYPE							
HOUR							
	2012 ADT = 6200	ACF = NA					

12A	0	10	21	26	0	0	0
01A	0	11	15	18	0	0	0
02A	0	4	12	0	0	0	0
03A	0	19	18	0	0	0	0
04A	0	21	29	0	0	0	0
05A	0	96	100	0	0	0	0
06A	0	347	374	0	0	0	0
07A	0	611	569	0	0	0	0
08A	0	558	557	0	0	0	0
09A	0	423	389	0	0	0	0
10A	0	389	320	0	0	0	0
11A	0	333	370	0	0	0	0
12P	0	300	384	0	0	0	0
01P	0	325	364	0	0	0	0
02P	0	437	372	0	0	0	0
03P	0	570	365	0	0	0	0
04P	0	474	451	0	0	0	0
05P	0	688	690	0	0	0	0
06P	0	398	467	0	0	0	0
07P	0	265	275	0	0	0	0
08P	0	210	196	0	0	0	0
09P	0	119	229	0	0	0	0
10P	0	167	108	0	0	0	0
11P	0	39	46	0	0	0	0
TOT	0	6814	6721	44	0	0	0

STATE OF CONNECTICUT
DEPARTMENT OF TRANSPORTATION
BUREAU OF POLICY AND PLANNING
PLANNING INVENTORY AND DATA

TRAFFIC RECORDER DATA

TOWN OF NORWALK	ROUTE 15						DIRECTION N	
AT THE US 7 INTERCHANGE (EXIT 39)	SUN	MON	TUE	WED	THU	FRI	SAT	
DAY	0	06/08/2009	06/09/2009	06/10/2009	06/11/2009	0	0	
DATE								
TYPE								
HOUR								
	2009 ADT = 29000		ACF = NA					

12A	0	0	219	245	419	0	0	
01A	0	0	99	134	140	0	0	
02A	0	0	39	70	84	0	0	
03A	0	0	42	26	0	0	0	
04A	0	0	63	79	0	0	0	
05A	0	307	213	231	0	0	0	
06A	0	849	712	765	0	0	0	
07A	0	1918	1738	1738	0	0	0	
08A	0	2520	2243	2322	0	0	0	
09A	0	1703	1536	1764	0	0	0	
10A	0	1465	1255	1414	0	0	0	
11A	0	1393	1339	1544	0	0	0	
12P	0	1701	1420	1649	0	0	0	
01P	0	1582	1502	1756	0	0	0	
02P	0	1819	2200	2326	0	0	0	
03P	0	2910	2737	3076	0	0	0	
04P	0	2980	2976	3072	0	0	0	
05P	0	2270	2784	3023	0	0	0	
06P	0	3010	2518	2806	0	0	0	
07P	0	2085	1663	1896	0	0	0	
08P	0	1197	1167	1318	0	0	0	
09P	0	933	856	976	0	0	0	
10P	0	713	729	734	0	0	0	
11P	0	556	501	625	0	0	0	
TOT	0	31911	30551	33589	643	0	0	

STATE OF CONNECTICUT
DEPARTMENT OF TRANSPORTATION
BUREAU OF POLICY AND PLANNING
PLANNING INVENTORY AND DATA

TRAFFIC RECORDER DATA

TOWN OF NORWALK

ROUTE 15

DIRECTION S

AT THE US 7 INTERCHANGE (EXIT 39)

DAY	SUN	MON	TUE	WED	THU	FRI	SAT
DATE	0	06/08/2009	06/09/2009	06/10/2009	06/11/2009	0	0
TYPE							
HOUR							

2009 ADT = 30300

ACF = NA

12A	0	0	99	132	135	0	0
01A	0	0	71	77	63	0	0
02A	0	0	48	43	56	0	0
03A	0	0	64	68	0	0	0
04A	0	237	219	218	0	0	0
05A	0	1125	946	975	0	0	0
06A	0	3120	2455	3040	0	0	0
07A	0	3177	2876	3212	0	0	0
08A	0	2755	2465	2806	0	0	0
09A	0	2317	2359	2465	0	0	0
10A	0	1792	2123	1803	0	0	0
11A	0	1662	1597	1897	0	0	0
12P	0	1778	1541	1679	0	0	0
01P	0	1617	1500	1663	0	0	0
02P	0	1818	1761	1816	0	0	0
03P	0	1863	1861	1969	0	0	0
04P	0	2251	2039	2248	0	0	0
05P	0	2776	2669	2801	0	0	0
06P	0	1994	1867	1995	0	0	0
07P	0	1205	1286	1241	0	0	0
08P	0	938	861	985	0	0	0
09P	0	766	736	798	0	0	0
10P	0	464	455	499	0	0	0
11P	0	251	275	279	0	0	0
TOT	0	33906	32173	34709	254	0	0

STATE OF CONNECTICUT
DEPARTMENT OF TRANSPORTATION
BUREAU OF POLICY AND PLANNING
PLANNING INVENTORY AND DATA

TRAFFIC RECORDER DATA

TOWN OF NORWALK

ROUTE 15

DIRECTION S

SB ON RAMP FROM ROUTE 123

DAY	SUN	MON	TUE	WED	THU	FRI	SAT
DATE	0	06/08/2009	06/09/2009	0	0	0	0
TYPE							
HOUR							

2009 ADT = 4000 ACF = NA

12A	0	0	19	0	0	0	0
01A	0	4	0	0	0	0	0
02A	0	4	0	0	0	0	0
03A	0	5	0	0	0	0	0
04A	0	26	0	0	0	0	0
05A	0	95	0	0	0	0	0
06A	0	267	0	0	0	0	0
07A	0	538	0	0	0	0	0
08A	0	478	0	0	0	0	0
09A	0	320	0	0	0	0	0
10A	0	224	0	0	0	0	0
11A	0	240	0	0	0	0	0
12P	0	281	0	0	0	0	0
01P	0	195	0	0	0	0	0
02P	0	230	0	0	0	0	0
03P	0	253	0	0	0	0	0
04P	0	292	0	0	0	0	0
05P	0	251	0	0	0	0	0
06P	0	231	0	0	0	0	0
07P	0	200	0	0	0	0	0
08P	0	105	0	0	0	0	0
09P	0	87	0	0	0	0	0
10P	0	55	0	0	0	0	0
11P	0	24	0	0	0	0	0
TOT	0	4405	19	0	0	0	0

STATE OF CONNECTICUT
 DEPARTMENT OF TRANSPORTATION
 BUREAU OF POLICY AND PLANNING
 PLANNING INVENTORY AND DATA

TRAFFIC RECORDER DATA

TOWN OF NORWALK

ROUTE 15

DIRECTION S

SB OFF RAMP TO ROUTE 123 (EXIT 38)

DAY	SUN	MON	TUE	WED	THU	FRI	SAT
DATE	0	06/08/2009	06/09/2009	0	0	0	0
TYPE							
HOUR							

2009 ADT = 5500 ACF = NA

12A	0	0	12	0	0	0	0
01A	0	16	0	0	0	0	0
02A	0	9	0	0	0	0	0
03A	0	10	0	0	0	0	0
04A	0	16	0	0	0	0	0
05A	0	65	0	0	0	0	0
06A	0	256	0	0	0	0	0
07A	0	407	0	0	0	0	0
08A	0	498	0	0	0	0	0
09A	0	436	0	0	0	0	0
10A	0	336	0	0	0	0	0
11A	0	346	0	0	0	0	0
12P	0	365	0	0	0	0	0
01P	0	336	0	0	0	0	0
02P	0	349	0	0	0	0	0
03P	0	383	0	0	0	0	0
04P	0	441	0	0	0	0	0
05P	0	584	0	0	0	0	0
06P	0	448	0	0	0	0	0
07P	0	291	0	0	0	0	0
08P	0	217	0	0	0	0	0
09P	0	190	0	0	0	0	0
10P	0	81	0	0	0	0	0
11P	0	58	0	0	0	0	0
TOT	0	6138	12	0	0	0	0

STATE OF CONNECTICUT
DEPARTMENT OF TRANSPORTATION
BUREAU OF POLICY AND PLANNING
PLANNING INVENTORY AND DATA

TRAFFIC RECORDER DATA

TOWN OF NORWALK

ROUTE 15

DIRECTION N

NB OFF RAMP TO ROUTE 123 (EXIT 38)

DAY	SUN	MON	TUE	WED	THU	FRI	SAT
DATE	0	06/08/2009	06/09/2009	0	0	0	0
TYPE							
HOUR							

2009 ADT = 3600 ACF = NA

12A	0	0	23	0	0	0	0
01A	0	0	9	0	0	0	0
02A	0	0	3	0	0	0	0
03A	0	8	0	0	0	0	0
04A	0	9	0	0	0	0	0
05A	0	13	0	0	0	0	0
06A	0	50	0	0	0	0	0
07A	0	156	0	0	0	0	0
08A	0	215	0	0	0	0	0
09A	0	188	0	0	0	0	0
10A	0	149	0	0	0	0	0
11A	0	187	0	0	0	0	0
12P	0	237	0	0	0	0	0
01P	0	230	0	0	0	0	0
02P	0	249	0	0	0	0	0
03P	0	305	0	0	0	0	0
04P	0	326	0	0	0	0	0
05P	0	475	0	0	0	0	0
06P	0	412	0	0	0	0	0
07P	0	285	0	0	0	0	0
08P	0	177	0	0	0	0	0
09P	0	102	0	0	0	0	0
10P	0	101	0	0	0	0	0
11P	0	56	0	0	0	0	0
TOT	0	3930	35	0	0	0	0

STATE OF CONNECTICUT
 DEPARTMENT OF TRANSPORTATION
 BUREAU OF POLICY AND PLANNING
 PLANNING INVENTORY AND DATA

TRAFFIC RECORDER DATA

TOWN OF NORWALK	ROUTE 15							DIRECTION N
NB ON RAMP FROM ROUTE 123	SUN	MON	TUE	WED	THU	FRI	SAT	
DAY	0	06/08/2009	06/09/2009	0	0	0	0	
DATE								
TYPE								
HOUR								
	2009 ADT = 5600		ACF = NA					

12A	0	0	15	0	0	0	0	
01A	0	0	7	0	0	0	0	
02A	0	0	8	0	0	0	0	
03A	0	7	0	0	0	0	0	
04A	0	20	0	0	0	0	0	
05A	0	47	0	0	0	0	0	
06A	0	157	0	0	0	0	0	
07A	0	414	0	0	0	0	0	
08A	0	562	0	0	0	0	0	
09A	0	401	0	0	0	0	0	
10A	0	355	0	0	0	0	0	
11A	0	318	0	0	0	0	0	
12P	0	390	0	0	0	0	0	
01P	0	360	0	0	0	0	0	
02P	0	449	0	0	0	0	0	
03P	0	505	0	0	0	0	0	
04P	0	480	0	0	0	0	0	
05P	0	499	0	0	0	0	0	
06P	0	376	0	0	0	0	0	
07P	0	291	0	0	0	0	0	
08P	0	229	0	0	0	0	0	
09P	0	166	0	0	0	0	0	
10P	0	91	0	0	0	0	0	
11P	0	56	0	0	0	0	0	
TOT	0	6173	30	0	0	0	0	

STATE OF CONNECTICUT
DEPARTMENT OF TRANSPORTATION
BUREAU OF POLICY AND PLANNING
PLANNING INVENTORY AND DATA

TRAFFIC RECORDER DATA

TOWN OF NORWALK	ROUTE 15							DIRECTION S
SB ON RAMP FROM SR 719 SB (MAIN AVE)	SUN	MON	TUE	WED	THU	FRI	SAT	
DAY	0	0	0	06/10/2009	06/11/2009	0	0	
DATE								
TYPE								
HOUR								
	2009 ADT = 2300		ACF = NA					

12A	0	0	0	0	5	0	0	
01A	0	0	0	0	3	0	0	
02A	0	0	0	2	2	0	0	
03A	0	0	0	3	0	0	0	
04A	0	0	0	5	0	0	0	
05A	0	0	0	23	0	0	0	
06A	0	0	0	75	0	0	0	
07A	0	0	0	135	0	0	0	
08A	0	0	0	123	0	0	0	
09A	0	0	0	81	0	0	0	
10A	0	0	0	72	0	0	0	
11A	0	0	0	98	0	0	0	
12P	0	0	0	132	0	0	0	
01P	0	0	0	83	0	0	0	
02P	0	0	0	116	0	0	0	
03P	0	0	0	115	0	0	0	
04P	0	0	0	246	0	0	0	
05P	0	0	0	561	0	0	0	
06P	0	0	0	356	0	0	0	
07P	0	0	0	150	0	0	0	
08P	0	0	0	62	0	0	0	
09P	0	0	0	39	0	0	0	
10P	0	0	0	12	0	0	0	
11P	0	0	0	15	0	0	0	
TOT	0	0	0	2504	10	0	0	

STATE OF CONNECTICUT
DEPARTMENT OF TRANSPORTATION
BUREAU OF POLICY AND PLANNING
PLANNING INVENTORY AND DATA

TRAFFIC RECORDER DATA

TOWN OF NORWALK

ROUTE 15

DIRECTION S

SB OFF RAMP TO SR 719 SB (MAIN AVE X40A)

DAY	SUN	MON	TUE	WED	THU	FRI	SAT
DATE	0	0	0	06/10/2009	06/11/2009	0	0
TYPE							
HOUR							

2009 ADT = 3900

ACF = NA

12A	0	0	0	0	27	0	0
01A	0	0	0	0	9	0	0
02A	0	0	0	0	8	0	0
03A	0	0	0	8	0	0	0
04A	0	0	0	28	0	0	0
05A	0	0	0	116	0	0	0
06A	0	0	0	460	0	0	0
07A	0	0	0	408	0	0	0
08A	0	0	0	453	0	0	0
09A	0	0	0	341	0	0	0
10A	0	0	0	248	0	0	0
11A	0	0	0	211	0	0	0
12P	0	0	0	211	0	0	0
01P	0	0	0	201	0	0	0
02P	0	0	0	222	0	0	0
03P	0	0	0	211	0	0	0
04P	0	0	0	227	0	0	0
05P	0	0	0	275	0	0	0
06P	0	0	0	208	0	0	0
07P	0	0	0	150	0	0	0
08P	0	0	0	118	0	0	0
09P	0	0	0	102	0	0	0
10P	0	0	0	74	0	0	0
11P	0	0	0	44	0	0	0
TOT	0	0	0	4316	44	0	0

STATE OF CONNECTICUT
DEPARTMENT OF TRANSPORTATION
BUREAU OF POLICY AND PLANNING
PLANNING INVENTORY AND DATA

TRAFFIC RECORDER DATA

TOWN OF NORWALK	ROUTE 15							DIRECTION N
NB ON RAMP FROM SR 719 (MAIN AVE) SB	SUN	MON	TUE	WED	THU	FRI	SAT	
DAY	0	0	0	06/10/2009	06/11/2009	0	0	
DATE								
TYPE								
HOUR								
	2009 ADT = 2400		ACF = NA					

12A	0	0	0	0	14	0	0	
01A	0	0	0	0	2	0	0	
02A	0	0	0	3	0	0	0	
03A	0	0	0	2	0	0	0	
04A	0	0	0	4	0	0	0	
05A	0	0	0	11	0	0	0	
06A	0	0	0	36	0	0	0	
07A	0	0	0	124	0	0	0	
08A	0	0	0	112	0	0	0	
09A	0	0	0	99	0	0	0	
10A	0	0	0	80	0	0	0	
11A	0	0	0	92	0	0	0	
12P	0	0	0	122	0	0	0	
01P	0	0	0	108	0	0	0	
02P	0	0	0	177	0	0	0	
03P	0	0	0	186	0	0	0	
04P	0	0	0	346	0	0	0	
05P	0	0	0	373	0	0	0	
06P	0	0	0	288	0	0	0	
07P	0	0	0	151	0	0	0	
08P	0	0	0	127	0	0	0	
09P	0	0	0	86	0	0	0	
10P	0	0	0	40	0	0	0	
11P	0	0	0	40	0	0	0	
TOT	0	0	0	2607	16	0	0	

STATE OF CONNECTICUT
DEPARTMENT OF TRANSPORTATION
BUREAU OF POLICY AND PLANNING
PLANNING INVENTORY AND DATA

TRAFFIC RECORDER DATA

TOWN OF NORWALK

ROUTE 15

DIRECTION N

NB OFF RAMP TO SR 719 (MAIN AVE EXIT 40A)

DAY	SUN	MON	TUE	WED	THU	FRI	SAT
DATE	0	0	0	06/10/2009	06/11/2009	0	0
TYPE							
HOUR							

2009 ADT = 2300

ACF = NA

12A	0	0	0	0	26	0	0
01A	0	0	0	0	4	0	0
02A	0	0	0	2	3	0	0
03A	0	0	0	2	0	0	0
04A	0	0	0	3	0	0	0
05A	0	0	0	18	0	0	0
06A	0	0	0	44	0	0	0
07A	0	0	0	120	0	0	0
08A	0	0	0	206	0	0	0
09A	0	0	0	143	0	0	0
10A	0	0	0	106	0	0	0
11A	0	0	0	130	0	0	0
12P	0	0	0	145	0	0	0
01P	0	0	0	144	0	0	0
02P	0	0	0	165	0	0	0
03P	0	0	0	207	0	0	0
04P	0	0	0	207	0	0	0
05P	0	0	0	241	0	0	0
06P	0	0	0	233	0	0	0
07P	0	0	0	126	0	0	0
08P	0	0	0	95	0	0	0
09P	0	0	0	90	0	0	0
10P	0	0	0	43	0	0	0
11P	0	0	0	30	0	0	0
TOT	0	0	0	2500	33	0	0

STATE OF CONNECTICUT
DEPARTMENT OF TRANSPORTATION
BUREAU OF POLICY AND PLANNING
PLANNING INVENTORY AND DATA

TRAFFIC RECORDER DATA

TOWN OF NORWALK

ROUTE 15

DIRECTION S

SB OFF RAMP TO SR 719 NB (MAIN AVE X40B)

DAY	SUN	MON	TUE	WED	THU	FRI	SAT
DATE	0	0	0	06/10/2009	06/11/2009	0	0

TYPE

HOUR

2009 ADT = 3400

ACF = NA

12A	0	0	0	0	13	0	0
01A	0	0	0	0	8	0	0
02A	0	0	0	3	0	0	0
03A	0	0	0	7	0	0	0
04A	0	0	0	14	0	0	0
05A	0	0	0	44	0	0	0
06A	0	0	0	235	0	0	0
07A	0	0	0	497	0	0	0
08A	0	0	0	776	0	0	0
09A	0	0	0	438	0	0	0
10A	0	0	0	172	0	0	0
11A	0	0	0	155	0	0	0
12P	0	0	0	147	0	0	0
01P	0	0	0	177	0	0	0
02P	0	0	0	158	0	0	0
03P	0	0	0	126	0	0	0
04P	0	0	0	161	0	0	0
05P	0	0	0	187	0	0	0
06P	0	0	0	160	0	0	0
07P	0	0	0	89	0	0	0
08P	0	0	0	77	0	0	0
09P	0	0	0	62	0	0	0
10P	0	0	0	42	0	0	0
11P	0	0	0	14	0	0	0
TOT	0	0	0	3741	21	0	0

STATE OF CONNECTICUT
DEPARTMENT OF TRANSPORTATION
BUREAU OF POLICY AND PLANNING
PLANNING INVENTORY AND DATA

TRAFFIC RECORDER DATA

TOWN OF NORWALK	ROUTE 15							DIRECTION S
SB ON RAMP FROM SR 719 NB (MAIN AVE)	SUN	MON	TUE	WED	THU	FRI	SAT	
DAY	0	0	0	06/10/2009	06/11/2009	0	0	
DATE								
TYPE								
HOUR								
	2009 ADT = 1900		ACF = NA					

12A	0	0	0	0	8	0	0	
01A	0	0	0	0	3	0	0	
02A	0	0	0	3	0	0	0	
03A	0	0	0	9	0	0	0	
04A	0	0	0	3	0	0	0	
05A	0	0	0	19	0	0	0	
06A	0	0	0	70	0	0	0	
07A	0	0	0	180	0	0	0	
08A	0	0	0	163	0	0	0	
09A	0	0	0	103	0	0	0	
10A	0	0	0	100	0	0	0	
11A	0	0	0	137	0	0	0	
12P	0	0	0	134	0	0	0	
01P	0	0	0	135	0	0	0	
02P	0	0	0	113	0	0	0	
03P	0	0	0	131	0	0	0	
04P	0	0	0	152	0	0	0	
05P	0	0	0	198	0	0	0	
06P	0	0	0	140	0	0	0	
07P	0	0	0	109	0	0	0	
08P	0	0	0	82	0	0	0	
09P	0	0	0	56	0	0	0	
10P	0	0	0	20	0	0	0	
11P	0	0	0	15	0	0	0	
TOT	0	0	0	2072	11	0	0	

STATE OF CONNECTICUT
DEPARTMENT OF TRANSPORTATION
BUREAU OF POLICY AND PLANNING
PLANNING INVENTORY AND DATA

TRAFFIC RECORDER DATA

TOWN OF NORWALK

ROUTE 15

DIRECTION N

NB OFF RAMP TO SR 719 (MAIN AVE EXIT 40B)

DAY	SUN	MON	TUE	WED	THU	FRI	SAT
DATE	0	0	0	06/10/2009	06/11/2009	0	0
TYPE							
HOUR							

2009 ADT = 2200

ACF = NA

12A	0	0	0	0	11	0	0
01A	0	0	0	0	7	0	0
02A	0	0	0	2	5	0	0
03A	0	0	0	2	0	0	0
04A	0	0	0	2	0	0	0
05A	0	0	0	11	0	0	0
06A	0	0	0	67	0	0	0
07A	0	0	0	271	0	0	0
08A	0	0	0	564	0	0	0
09A	0	0	0	324	0	0	0
10A	0	0	0	95	0	0	0
11A	0	0	0	92	0	0	0
12P	0	0	0	115	0	0	0
01P	0	0	0	98	0	0	0
02P	0	0	0	102	0	0	0
03P	0	0	0	108	0	0	0
04P	0	0	0	80	0	0	0
05P	0	0	0	147	0	0	0
06P	0	0	0	130	0	0	0
07P	0	0	0	75	0	0	0
08P	0	0	0	49	0	0	0
09P	0	0	0	62	0	0	0
10P	0	0	0	35	0	0	0
11P	0	0	0	18	0	0	0
TOT	0	0	0	2449	23	0	0

STATE OF CONNECTICUT
DEPARTMENT OF TRANSPORTATION
BUREAU OF POLICY AND PLANNING
PLANNING INVENTORY AND DATA

TRAFFIC RECORDER DATA

TOWN OF NORWALK

ROUTE 15

DIRECTION N

NB ON RAMP FROM SR 719 NB (MAIN AVE)

DAY	SUN	MON	TUE	WED	THU	FRI	SAT
DATE	0	0	0	06/10/2009	06/11/2009	0	0
TYPE							
HOUR							

2009 ADT = 4300

ACF = NA

12A	0	0	0	0	43	0	0
01A	0	0	0	0	19	0	0
02A	0	0	0	3	11	0	0
03A	0	0	0	1	12	0	0
04A	0	0	0	8	0	0	0
05A	0	0	0	44	0	0	0
06A	0	0	0	114	0	0	0
07A	0	0	0	278	0	0	0
08A	0	0	0	271	0	0	0
09A	0	0	0	176	0	0	0
10A	0	0	0	200	0	0	0
11A	0	0	0	209	0	0	0
12P	0	0	0	241	0	0	0
01P	0	0	0	244	0	0	0
02P	0	0	0	301	0	0	0
03P	0	0	0	436	0	0	0
04P	0	0	0	465	0	0	0
05P	0	0	0	583	0	0	0
06P	0	0	0	381	0	0	0
07P	0	0	0	310	0	0	0
08P	0	0	0	191	0	0	0
09P	0	0	0	150	0	0	0
10P	0	0	0	83	0	0	0
11P	0	0	0	77	0	0	0
TOT	0	0	0	4766	85	0	0

STATE OF CONNECTICUT
DEPARTMENT OF TRANSPORTATION
BUREAU OF POLICY AND PLANNING
PLANNING INVENTORY AND DATA

TRAFFIC RECORDER DATA

TOWN OF NORWALK

ROUTE 15

DIRECTION S

SB ON RAMP FROM US 7 SB

DAY	SUN	MON	TUE	WED	THU	FRI	SAT
DATE	0	0	0	06/10/2009	06/11/2009	0	0
TYPE							
HOUR							

2009 ADT = 4900

ACF = NA

12A	0	0	0	0	10	0	0
01A	0	0	0	0	5	0	0
02A	0	0	0	2	6	0	0
03A	0	0	0	7	0	0	0
04A	0	0	0	28	0	0	0
05A	0	0	0	92	0	0	0
06A	0	0	0	342	0	0	0
07A	0	0	0	584	0	0	0
08A	0	0	0	525	0	0	0
09A	0	0	0	340	0	0	0
10A	0	0	0	253	0	0	0
11A	0	0	0	266	0	0	0
12P	0	0	0	244	0	0	0
01P	0	0	0	274	0	0	0
02P	0	0	0	270	0	0	0
03P	0	0	0	263	0	0	0
04P	0	0	0	364	0	0	0
05P	0	0	0	445	0	0	0
06P	0	0	0	353	0	0	0
07P	0	0	0	279	0	0	0
08P	0	0	0	205	0	0	0
09P	0	0	0	115	0	0	0
10P	0	0	0	91	0	0	0
11P	0	0	0	57	0	0	0
TOT	0	0	0	5399	21	0	0

STATE OF CONNECTICUT
DEPARTMENT OF TRANSPORTATION
BUREAU OF POLICY AND PLANNING
PLANNING INVENTORY AND DATA

TRAFFIC RECORDER DATA

TOWN OF NORWALK

ROUTE 15

DIRECTION N

NB OFF RAMP TO US 7 SB (EXIT 39A)

DAY	SUN	MON	TUE	WED	THU	FRI	SAT
DATE	0	0	0	06/10/2009	06/11/2009	0	0
TYPE							
HOUR							

2009 ADT = 7000

ACF = NA

12A	0	0	0	0	77	0	0
01A	0	0	0	0	22	0	0
02A	0	0	0	6	11	0	0
03A	0	0	0	4	0	0	0
04A	0	0	0	15	0	0	0
05A	0	0	0	56	0	0	0
06A	0	0	0	162	0	0	0
07A	0	0	0	427	0	0	0
08A	0	0	0	600	0	0	0
09A	0	0	0	479	0	0	0
10A	0	0	0	389	0	0	0
11A	0	0	0	421	0	0	0
12P	0	0	0	431	0	0	0
01P	0	0	0	438	0	0	0
02P	0	0	0	553	0	0	0
03P	0	0	0	693	0	0	0
04P	0	0	0	631	0	0	0
05P	0	0	0	701	0	0	0
06P	0	0	0	594	0	0	0
07P	0	0	0	375	0	0	0
08P	0	0	0	252	0	0	0
09P	0	0	0	186	0	0	0
10P	0	0	0	139	0	0	0
11P	0	0	0	111	0	0	0
TOT	0	0	0	7663	110	0	0

STATE OF CONNECTICUT
DEPARTMENT OF TRANSPORTATION
BUREAU OF POLICY AND PLANNING
PLANNING INVENTORY AND DATA

TRAFFIC RECORDER DATA

TOWN OF NORWALK

ROUTE 15

DIRECTION N

NB OFF RAMP TO US 7 COL DIST (EXIT 39B)

DAY	SUN	MON	TUE	WED	THU	FRI	SAT
DATE	0	0	0	06/10/2009	06/11/2009	0	0
TYPE							
HOUR							

2009 ADT = 4000

ACF = NA

12A	0	0	0	0	44	0	0
01A	0	0	0	0	10	0	0
02A	0	0	0	4	3	0	0
03A	0	0	0	2	0	0	0
04A	0	0	0	8	0	0	0
05A	0	0	0	26	0	0	0
06A	0	0	0	111	0	0	0
07A	0	0	0	258	0	0	0
08A	0	0	0	398	0	0	0
09A	0	0	0	236	0	0	0
10A	0	0	0	190	0	0	0
11A	0	0	0	190	0	0	0
12P	0	0	0	242	0	0	0
01P	0	0	0	197	0	0	0
02P	0	0	0	271	0	0	0
03P	0	0	0	332	0	0	0
04P	0	0	0	380	0	0	0
05P	0	0	0	424	0	0	0
06P	0	0	0	426	0	0	0
07P	0	0	0	257	0	0	0
08P	0	0	0	178	0	0	0
09P	0	0	0	126	0	0	0
10P	0	0	0	86	0	0	0
11P	0	0	0	58	0	0	0
TOT	0	0	0	4400	57	0	0

STATE OF CONNECTICUT
DEPARTMENT OF TRANSPORTATION
BUREAU OF POLICY AND PLANNING
PLANNING INVENTORY AND DATA

TRAFFIC RECORDER DATA

TOWN OF NORWALK

ROUTE 15

DIRECTION S

SB ON RAMP FROM US 7 COLLECTOR DIST

DAY	SUN	MON	TUE	WED	THU	FRI	SAT
DATE	0	0	0	06/10/2009	06/11/2009	0	0
TYPE							
HOUR							

2009 ADT = 6100

ACF = NA

12A	0	0	0	0	38	0	0
01A	0	0	0	0	21	0	0
02A	0	0	0	4	7	0	0
03A	0	0	0	14	0	0	0
04A	0	0	0	23	0	0	0
05A	0	0	0	112	0	0	0
06A	0	0	0	375	0	0	0
07A	0	0	0	600	0	0	0
08A	0	0	0	564	0	0	0
09A	0	0	0	437	0	0	0
10A	0	0	0	344	0	0	0
11A	0	0	0	361	0	0	0
12P	0	0	0	354	0	0	0
01P	0	0	0	386	0	0	0
02P	0	0	0	383	0	0	0
03P	0	0	0	400	0	0	0
04P	0	0	0	427	0	0	0
05P	0	0	0	601	0	0	0
06P	0	0	0	424	0	0	0
07P	0	0	0	266	0	0	0
08P	0	0	0	202	0	0	0
09P	0	0	0	217	0	0	0
10P	0	0	0	129	0	0	0
11P	0	0	0	78	0	0	0
TOT	0	0	0	6701	66	0	0

STATE OF CONNECTICUT
DEPARTMENT OF TRANSPORTATION
BUREAU OF POLICY AND PLANNING
PLANNING INVENTORY AND DATA

TRAFFIC RECORDER DATA

TOWN OF WESTPORT	ROUTE 15							DIRECTION S
SB ON RAMP FROM ROUTE 33	SUN	MON	TUE	WED	THU	FRI	SAT	
DAY	0	08/20/2012	08/21/2012	08/22/2012	0	0	0	
DATE								
TYPE								
HOUR								
	2012 ADT = 2000		ACF = NA					

12A	0	0	5	9	0	0	0	
01A	0	2	2	4	0	0	0	
02A	0	2	0	0	0	0	0	
03A	0	2	2	0	0	0	0	
04A	0	8	8	0	0	0	0	
05A	0	24	13	0	0	0	0	
06A	0	79	68	0	0	0	0	
07A	0	160	175	0	0	0	0	
08A	0	219	217	0	0	0	0	
09A	0	146	160	0	0	0	0	
10A	0	129	138	0	0	0	0	
11A	0	118	145	0	0	0	0	
12P	0	126	145	0	0	0	0	
01P	0	142	171	0	0	0	0	
02P	0	133	225	0	0	0	0	
03P	0	127	144	0	0	0	0	
04P	0	146	166	0	0	0	0	
05P	0	182	178	0	0	0	0	
06P	0	101	124	0	0	0	0	
07P	0	100	79	0	0	0	0	
08P	0	51	77	0	0	0	0	
09P	0	65	54	0	0	0	0	
10P	0	19	25	0	0	0	0	
11P	0	6	10	0	0	0	0	
TOT	0	2087	2331	13	0	0	0	

STATE OF CONNECTICUT
DEPARTMENT OF TRANSPORTATION
BUREAU OF POLICY AND PLANNING
PLANNING INVENTORY AND DATA

TRAFFIC RECORDER DATA

TOWN OF WESTPORT

ROUTE 15

DIRECTION S

SB OFF RAMP TO ROUTE 33 (EXIT 41)

DAY	SUN	MON	TUE	WED	THU	FRI	SAT
DATE	0	08/20/2012	08/21/2012	08/22/2012	0	0	0
TYPE							
HOUR							
	2012 ADT = 5500		ACF = NA				

12A	0	0	18	19	0	0	0
01A	0	4	9	12	0	0	0
02A	0	4	4	0	0	0	0
03A	0	12	9	0	0	0	0
04A	0	24	32	0	0	0	0
05A	0	172	167	0	0	0	0
06A	0	537	582	0	0	0	0
07A	0	699	711	0	0	0	0
08A	0	737	723	0	0	0	0
09A	0	471	601	0	0	0	0
10A	0	310	361	0	0	0	0
11A	0	288	286	0	0	0	0
12P	0	300	300	0	0	0	0
01P	0	236	324	0	0	0	0
02P	0	320	306	0	0	0	0
03P	0	286	307	0	0	0	0
04P	0	296	342	0	0	0	0
05P	0	325	319	0	0	0	0
06P	0	265	310	0	0	0	0
07P	0	152	159	0	0	0	0
08P	0	138	135	0	0	0	0
09P	0	112	122	0	0	0	0
10P	0	75	78	0	0	0	0
11P	0	33	45	0	0	0	0
TOT	0	5796	6250	31	0	0	0

STATE OF CONNECTICUT
DEPARTMENT OF TRANSPORTATION
BUREAU OF POLICY AND PLANNING
PLANNING INVENTORY AND DATA

TRAFFIC RECORDER DATA

TOWN OF WESTPORT

ROUTE 15

DIRECTION N

NB OFF RAMP TO ROUTE 33 (EXIT 41)

DAY	SUN	MON	TUE	WED	THU	FRI	SAT
DATE	0	08/20/2012	08/21/2012	08/22/2012	0	0	0
TYPE							
HOUR							

2012 ADT = 2400 ACF = NA

12A	0	0	12	12	0	0	0
01A	0	0	8	1	0	0	0
02A	0	0	0	8	0	0	0
03A	0	3	4	0	0	0	0
04A	0	2	3	0	0	0	0
05A	0	8	14	0	0	0	0
06A	0	33	23	0	0	0	0
07A	0	104	99	0	0	0	0
08A	0	223	226	0	0	0	0
09A	0	166	168	0	0	0	0
10A	0	159	154	0	0	0	0
11A	0	138	134	0	0	0	0
12P	0	177	178	0	0	0	0
01P	0	162	176	0	0	0	0
02P	0	194	190	0	0	0	0
03P	0	218	215	0	0	0	0
04P	0	231	232	0	0	0	0
05P	0	229	240	0	0	0	0
06P	0	226	236	0	0	0	0
07P	0	153	156	0	0	0	0
08P	0	64	63	0	0	0	0
09P	0	58	50	0	0	0	0
10P	0	48	58	0	0	0	0
11P	0	26	25	0	0	0	0
TOT	0	2622	2664	21	0	0	0

STATE OF CONNECTICUT
DEPARTMENT OF TRANSPORTATION
BUREAU OF POLICY AND PLANNING
PLANNING INVENTORY AND DATA

TRAFFIC RECORDER DATA

TOWN OF WESTPORT

ROUTE 15

DIRECTION N

NB ON RAMP FROM ROUTE 33

DAY	SUN	MON	TUE	WED	THU	FRI	SAT
DATE	0	08/20/2012	08/21/2012	08/22/2012	0	0	0
TYPE							
HOUR							

2012 ADT = 6800 ACF = NA

12A	0	0	32	28	0	0	0
01A	0	0	10	26	0	0	0
02A	0	0	6	6	0	0	0
03A	0	7	0	0	0	0	0
04A	0	11	7	0	0	0	0
05A	0	34	48	0	0	0	0
06A	0	180	167	0	0	0	0
07A	0	422	421	0	0	0	0
08A	0	454	449	0	0	0	0
09A	0	329	334	0	0	0	0
10A	0	349	351	0	0	0	0
11A	0	350	347	0	0	0	0
12P	0	381	377	0	0	0	0
01P	0	367	374	0	0	0	0
02P	0	436	443	0	0	0	0
03P	0	745	733	0	0	0	0
04P	0	744	760	0	0	0	0
05P	0	927	928	0	0	0	0
06P	0	699	652	0	0	0	0
07P	0	395	400	0	0	0	0
08P	0	254	258	0	0	0	0
09P	0	148	159	0	0	0	0
10P	0	108	113	0	0	0	0
11P	0	86	123	0	0	0	0
TOT	0	7426	7492	60	0	0	0

STATE OF CONNECTICUT
DEPARTMENT OF TRANSPORTATION
BUREAU OF POLICY AND PLANNING
PLANNING INVENTORY AND DATA

TRAFFIC RECORDER DATA

TOWN OF WESTPORT

ROUTE 15

DIRECTION S

SB ON RAMP FROM ROUTE 57

DAY	SUN	MON	TUE	WED	THU	FRI	SAT
DATE	0	08/20/2012	08/21/2012	08/22/2012	0	0	0
TYPE							
HOUR							

2012 ADT = 5200 ACF = NA

12A	0	0	12	21	0	0	0
01A	0	5	4	0	0	0	0
02A	0	2	2	0	0	0	0
03A	0	13	16	0	0	0	0
04A	0	30	29	0	0	0	0
05A	0	102	100	0	0	0	0
06A	0	360	366	0	0	0	0
07A	0	718	720	0	0	0	0
08A	0	667	670	0	0	0	0
09A	0	506	494	0	0	0	0
10A	0	368	364	0	0	0	0
11A	0	335	327	0	0	0	0
12P	0	316	310	0	0	0	0
01P	0	310	316	0	0	0	0
02P	0	344	334	0	0	0	0
03P	0	297	301	0	0	0	0
04P	0	325	322	0	0	0	0
05P	0	290	285	0	0	0	0
06P	0	238	238	0	0	0	0
07P	0	186	185	0	0	0	0
08P	0	124	127	0	0	0	0
09P	0	103	108	0	0	0	0
10P	0	53	44	0	0	0	0
11P	0	28	30	0	0	0	0
TOT	0	5720	5704	21	0	0	0

STATE OF CONNECTICUT
DEPARTMENT OF TRANSPORTATION
BUREAU OF POLICY AND PLANNING
PLANNING INVENTORY AND DATA

TRAFFIC RECORDER DATA

TOWN OF WESTPORT	ROUTE 15							DIRECTION S
SB OFF RAMP TO ROUTE 57 (EXIT 42)	SUN	MON	TUE	WED	THU	FRI	SAT	
DAY	0	08/20/2012	08/21/2012	08/22/2012	0	0	0	
DATE								
TYPE								
HOUR								
	2012 ADT = 4300		ACF = NA					

12A	0	0	12	12	0	0	0	
01A	0	6	7	0	0	0	0	
02A	0	8	2	0	0	0	0	
03A	0	9	5	0	0	0	0	
04A	0	16	15	0	0	0	0	
05A	0	89	80	0	0	0	0	
06A	0	296	286	0	0	0	0	
07A	0	433	439	0	0	0	0	
08A	0	504	514	0	0	0	0	
09A	0	455	477	0	0	0	0	
10A	0	285	297	0	0	0	0	
11A	0	294	292	0	0	0	0	
12P	0	269	270	0	0	0	0	
01P	0	253	258	0	0	0	0	
02P	0	252	263	0	0	0	0	
03P	0	245	272	0	0	0	0	
04P	0	275	232	0	0	0	0	
05P	0	307	301	0	0	0	0	
06P	0	260	254	0	0	0	0	
07P	0	134	131	0	0	0	0	
08P	0	116	111	0	0	0	0	
09P	0	84	86	0	0	0	0	
10P	0	75	72	0	0	0	0	
11P	0	37	36	0	0	0	0	
TOT	0	4702	4712	12	0	0	0	

STATE OF CONNECTICUT
DEPARTMENT OF TRANSPORTATION
BUREAU OF POLICY AND PLANNING
PLANNING INVENTORY AND DATA

TRAFFIC RECORDER DATA

TOWN OF WESTPORT	ROUTE 15							DIRECTION N
NB OFF RAMP TO ROUTE 57 (EXIT 42)	SUN	MON	TUE	WED	THU	FRI	SAT	
DAY	0	08/20/2012	08/21/2012	08/22/2012	0	0	0	
DATE								
TYPE								
HOUR								
	2012 ADT = 5200		ACF = NA					

12A	0	0	27	33	0	0	0	
01A	0	0	16	16	0	0	0	
02A	0	4	9	5	0	0	0	
03A	0	11	4	0	0	0	0	
04A	0	14	8	0	0	0	0	
05A	0	21	17	0	0	0	0	
06A	0	78	74	0	0	0	0	
07A	0	237	227	0	0	0	0	
08A	0	319	302	0	0	0	0	
09A	0	258	249	0	0	0	0	
10A	0	241	245	0	0	0	0	
11A	0	273	289	0	0	0	0	
12P	0	319	329	0	0	0	0	
01P	0	327	317	0	0	0	0	
02P	0	363	367	0	0	0	0	
03P	0	484	483	0	0	0	0	
04P	0	521	525	0	0	0	0	
05P	0	614	625	0	0	0	0	
06P	0	600	590	0	0	0	0	
07P	0	359	366	0	0	0	0	
08P	0	231	237	0	0	0	0	
09P	0	165	159	0	0	0	0	
10P	0	168	171	0	0	0	0	
11P	0	68	78	0	0	0	0	
TOT	0	5675	5714	54	0	0	0	

STATE OF CONNECTICUT
DEPARTMENT OF TRANSPORTATION
BUREAU OF POLICY AND PLANNING
PLANNING INVENTORY AND DATA

TRAFFIC RECORDER DATA

TOWN OF WESTPORT		ROUTE 15						DIRECTION N
NB ON RAMP FROM ROUTE 57		SUN	MON	TUE	WED	THU	FRI	SAT
DAY	DATE	0	08/20/2012	08/21/2012	08/22/2012	0	0	0
TYPE	HOUR	2012 ADT = 3700		ACF = NA				

12A		0	0	8	4	0	0	0
01A		0	0	6	6	0	0	0
02A		0	4	3	3	0	0	0
03A		0	8	1	0	0	0	0
04A		0	9	8	0	0	0	0
05A		0	20	16	0	0	0	0
06A		0	86	73	0	0	0	0
07A		0	201	200	0	0	0	0
08A		0	238	239	0	0	0	0
09A		0	213	230	0	0	0	0
10A		0	207	239	0	0	0	0
11A		0	250	248	0	0	0	0
12P		0	226	289	0	0	0	0
01P		0	232	287	0	0	0	0
02P		0	308	290	0	0	0	0
03P		0	357	397	0	0	0	0
04P		0	383	385	0	0	0	0
05P		0	436	428	0	0	0	0
06P		0	304	330	0	0	0	0
07P		0	148	198	0	0	0	0
08P		0	137	165	0	0	0	0
09P		0	82	83	0	0	0	0
10P		0	52	45	0	0	0	0
11P		0	26	33	0	0	0	0
TOT		0	3927	4201	13	0	0	0

STATE OF CONNECTICUT
DEPARTMENT OF TRANSPORTATION
BUREAU OF POLICY AND PLANNING
PLANNING INVENTORY AND DATA

TRAFFIC RECORDER DATA

TOWN OF WESTPORT	ROUTE 15							DIRECTION S
SB ON RAMP FROM ROUTE 33	SUN	MON	TUE	WED	THU	FRI	SAT	
DAY	0	0	0	06/10/2009	06/11/2009	0	0	
DATE								
TYPE								
HOUR								
	2009 ADT = 2400		ACF = NA					

12A	0	0	0	0	14	0	0	
01A	0	0	0	0	4	0	0	
02A	0	0	0	9	0	0	0	
03A	0	0	0	7	0	0	0	
04A	0	0	0	18	0	0	0	
05A	0	0	0	19	0	0	0	
06A	0	0	0	102	0	0	0	
07A	0	0	0	219	0	0	0	
08A	0	0	0	262	0	0	0	
09A	0	0	0	188	0	0	0	
10A	0	0	0	157	0	0	0	
11A	0	0	0	163	0	0	0	
12P	0	0	0	141	0	0	0	
01P	0	0	0	165	0	0	0	
02P	0	0	0	166	0	0	0	
03P	0	0	0	159	0	0	0	
04P	0	0	0	195	0	0	0	
05P	0	0	0	231	0	0	0	
06P	0	0	0	155	0	0	0	
07P	0	0	0	93	0	0	0	
08P	0	0	0	80	0	0	0	
09P	0	0	0	63	0	0	0	
10P	0	0	0	29	0	0	0	
11P	0	0	0	11	0	0	0	
TOT	0	0	0	2632	18	0	0	

STATE OF CONNECTICUT
 DEPARTMENT OF TRANSPORTATION
 BUREAU OF POLICY AND PLANNING
 PLANNING INVENTORY AND DATA

TRAFFIC RECORDER DATA

TOWN OF WESTPORT	ROUTE 15							DIRECTION S
SB OFF RAMP TO ROUTE 33 (EXIT 41)	SUN	MON	TUE	WED	THU	FRI	SAT	
DAY	0	0	0	06/10/2009	06/11/2009	0	0	
DATE								
TYPE								
HOUR								
	2009 ADT = 5600		ACF = NA					

12A	0	0	0	0	21	0	0	
01A	0	0	0	0	12	0	0	
02A	0	0	0	7	0	0	0	
03A	0	0	0	9	0	0	0	
04A	0	0	0	24	0	0	0	
05A	0	0	0	162	0	0	0	
06A	0	0	0	532	0	0	0	
07A	0	0	0	647	0	0	0	
08A	0	0	0	762	0	0	0	
09A	0	0	0	534	0	0	0	
10A	0	0	0	314	0	0	0	
11A	0	0	0	306	0	0	0	
12P	0	0	0	281	0	0	0	
01P	0	0	0	286	0	0	0	
02P	0	0	0	335	0	0	0	
03P	0	0	0	325	0	0	0	
04P	0	0	0	322	0	0	0	
05P	0	0	0	404	0	0	0	
06P	0	0	0	331	0	0	0	
07P	0	0	0	194	0	0	0	
08P	0	0	0	197	0	0	0	
09P	0	0	0	142	0	0	0	
10P	0	0	0	78	0	0	0	
11P	0	0	0	33	0	0	0	
TOT	0	0	0	6225	33	0	0	

STATE OF CONNECTICUT
DEPARTMENT OF TRANSPORTATION
BUREAU OF POLICY AND PLANNING
PLANNING INVENTORY AND DATA

TRAFFIC RECORDER DATA

TOWN OF WESTPORT

ROUTE 15

DIRECTION N

NB OFF RAMP TO ROUTE 33 (EXIT 41)

DAY	SUN	MON	TUE	WED	THU	FRI	SAT
DATE	0	0	0	06/10/2009	06/11/2009	0	0
TYPE							
HOUR							

2009 ADT = 2600

ACF = NA

12A	0	0	0	0	23	0	0
01A	0	0	0	0	8	0	0
02A	0	0	0	9	13	0	0
03A	0	0	0	6	2	0	0
04A	0	0	0	8	0	0	0
05A	0	0	0	13	0	0	0
06A	0	0	0	30	0	0	0
07A	0	0	0	102	0	0	0
08A	0	0	0	208	0	0	0
09A	0	0	0	212	0	0	0
10A	0	0	0	150	0	0	0
11A	0	0	0	137	0	0	0
12P	0	0	0	190	0	0	0
01P	0	0	0	185	0	0	0
02P	0	0	0	164	0	0	0
03P	0	0	0	216	0	0	0
04P	0	0	0	276	0	0	0
05P	0	0	0	243	0	0	0
06P	0	0	0	300	0	0	0
07P	0	0	0	134	0	0	0
08P	0	0	0	97	0	0	0
09P	0	0	0	59	0	0	0
10P	0	0	0	40	0	0	0
11P	0	0	0	33	0	0	0
TOT	0	0	0	2812	46	0	0

STATE OF CONNECTICUT
DEPARTMENT OF TRANSPORTATION
BUREAU OF POLICY AND PLANNING
PLANNING INVENTORY AND DATA

TRAFFIC RECORDER DATA

TOWN OF WESTPORT

ROUTE 15

DIRECTION N

NB ON RAMP FROM ROUTE 33

DAY	SUN	MON	TUE	WED	THU	FRI	SAT
DATE	0	0	0	06/10/2009	06/11/2009	0	0
TYPE							
HOUR							

2009 ADT = 6800 ACF = NA

12A	0	0	0	0	27	0	0
01A	0	0	0	0	17	0	0
02A	0	0	0	0	3	0	0
03A	0	0	0	1	9	0	0
04A	0	0	0	7	0	0	0
05A	0	0	0	28	0	0	0
06A	0	0	0	169	0	0	0
07A	0	0	0	438	0	0	0
08A	0	0	0	367	0	0	0
09A	0	0	0	325	0	0	0
10A	0	0	0	319	0	0	0
11A	0	0	0	358	0	0	0
12P	0	0	0	375	0	0	0
01P	0	0	0	361	0	0	0
02P	0	0	0	484	0	0	0
03P	0	0	0	741	0	0	0
04P	0	0	0	783	0	0	0
05P	0	0	0	901	0	0	0
06P	0	0	0	701	0	0	0
07P	0	0	0	443	0	0	0
08P	0	0	0	301	0	0	0
09P	0	0	0	207	0	0	0
10P	0	0	0	114	0	0	0
11P	0	0	0	112	0	0	0
TOT	0	0	0	7535	56	0	0

STATE OF CONNECTICUT
 DEPARTMENT OF TRANSPORTATION
 BUREAU OF POLICY AND PLANNING
 PLANNING INVENTORY AND DATA

TRAFFIC RECORDER DATA

TOWN OF WESTPORT

ROUTE 15

DIRECTION S

SB ON RAMP FROM ROUTE 57

DAY	SUN	MON	TUE	WED	THU	FRI	SAT
DATE	0	0	0	06/10/2009	06/11/2009	0	0
TYPE							
HOUR							

2009 ADT = 5700 ACF = NA

12A	0	0	0	0	12	0	0
01A	0	0	0	0	9	0	0
02A	0	0	0	3	0	0	0
03A	0	0	0	5	0	0	0
04A	0	0	0	37	0	0	0
05A	0	0	0	72	0	0	0
06A	0	0	0	492	0	0	0
07A	0	0	0	807	0	0	0
08A	0	0	0	858	0	0	0
09A	0	0	0	570	0	0	0
10A	0	0	0	368	0	0	0
11A	0	0	0	324	0	0	0
12P	0	0	0	319	0	0	0
01P	0	0	0	290	0	0	0
02P	0	0	0	327	0	0	0
03P	0	0	0	317	0	0	0
04P	0	0	0	324	0	0	0
05P	0	0	0	322	0	0	0
06P	0	0	0	277	0	0	0
07P	0	0	0	206	0	0	0
08P	0	0	0	145	0	0	0
09P	0	0	0	114	0	0	0
10P	0	0	0	55	0	0	0
11P	0	0	0	33	0	0	0
TOT	0	0	0	6265	21	0	0

STATE OF CONNECTICUT
 DEPARTMENT OF TRANSPORTATION
 BUREAU OF POLICY AND PLANNING
 PLANNING INVENTORY AND DATA

TRAFFIC RECORDER DATA

TOWN OF WESTPORT

ROUTE 15

DIRECTION S

SB OFF RAMP TO ROUTE 57 (EXIT 42)

DAY	SUN	MON	TUE	WED	THU	FRI	SAT
DATE	0	0	0	06/10/2009	06/11/2009	0	0
TYPE							
HOUR							

2009 ADT = 4400 ACF = NA

12A	0	0	0	0	17	0	0
01A	0	0	0	1	10	0	0
02A	0	0	0	5	0	0	0
03A	0	0	0	7	0	0	0
04A	0	0	0	12	0	0	0
05A	0	0	0	74	0	0	0
06A	0	0	0	321	0	0	0
07A	0	0	0	375	0	0	0
08A	0	0	0	402	0	0	0
09A	0	0	0	468	0	0	0
10A	0	0	0	292	0	0	0
11A	0	0	0	287	0	0	0
12P	0	0	0	247	0	0	0
01P	0	0	0	265	0	0	0
02P	0	0	0	308	0	0	0
03P	0	0	0	300	0	0	0
04P	0	0	0	321	0	0	0
05P	0	0	0	321	0	0	0
06P	0	0	0	276	0	0	0
07P	0	0	0	168	0	0	0
08P	0	0	0	145	0	0	0
09P	0	0	0	111	0	0	0
10P	0	0	0	80	0	0	0
11P	0	0	0	35	0	0	0
TOT	0	0	0	4821	27	0	0

STATE OF CONNECTICUT
DEPARTMENT OF TRANSPORTATION
BUREAU OF POLICY AND PLANNING
PLANNING INVENTORY AND DATA

TRAFFIC RECORDER DATA

TOWN OF WESTPORT

ROUTE 15

DIRECTION N

NB OFF RAMP TO ROUTE 57 (EXIT 42)

DAY	SUN	MON	TUE	WED	THU	FRI	SAT
DATE	0	0	0	06/10/2009	06/11/2009	0	0
TYPE							
HOUR							

2009 ADT = 5400 ACF = NA

12A	0	0	0	0	64	0	0
01A	0	0	0	0	27	0	0
02A	0	0	0	5	10	0	0
03A	0	0	0	4	8	0	0
04A	0	0	0	10	0	0	0
05A	0	0	0	29	0	0	0
06A	0	0	0	132	0	0	0
07A	0	0	0	337	0	0	0
08A	0	0	0	334	0	0	0
09A	0	0	0	297	0	0	0
10A	0	0	0	245	0	0	0
11A	0	0	0	296	0	0	0
12P	0	0	0	337	0	0	0
01P	0	0	0	317	0	0	0
02P	0	0	0	364	0	0	0
03P	0	0	0	480	0	0	0
04P	0	0	0	532	0	0	0
05P	0	0	0	562	0	0	0
06P	0	0	0	610	0	0	0
07P	0	0	0	375	0	0	0
08P	0	0	0	229	0	0	0
09P	0	0	0	165	0	0	0
10P	0	0	0	115	0	0	0
11P	0	0	0	102	0	0	0
TOT	0	0	0	5877	109	0	0

STATE OF CONNECTICUT
DEPARTMENT OF TRANSPORTATION
BUREAU OF POLICY AND PLANNING
PLANNING INVENTORY AND DATA

TRAFFIC RECORDER DATA

TOWN OF WESTPORT

ROUTE 15

DIRECTION N

NB ON RAMP FROM ROUTE 57

DAY	SUN	MON	TUE	WED	THU	FRI	SAT
DATE	0	0	0	06/10/2009	06/11/2009	0	0
TYPE							
HOUR							

2009 ADT = 4300

ACF = NA

12A	0	0	0	0	16	0	0
01A	0	0	0	0	10	0	0
02A	0	0	0	5	8	0	0
03A	0	0	0	1	3	0	0
04A	0	0	0	6	0	0	0
05A	0	0	0	22	0	0	0
06A	0	0	0	80	0	0	0
07A	0	0	0	258	0	0	0
08A	0	0	0	275	0	0	0
09A	0	0	0	219	0	0	0
10A	0	0	0	217	0	0	0
11A	0	0	0	249	0	0	0
12P	0	0	0	282	0	0	0
01P	0	0	0	264	0	0	0
02P	0	0	0	355	0	0	0
03P	0	0	0	474	0	0	0
04P	0	0	0	454	0	0	0
05P	0	0	0	435	0	0	0
06P	0	0	0	368	0	0	0
07P	0	0	0	279	0	0	0
08P	0	0	0	199	0	0	0
09P	0	0	0	124	0	0	0
10P	0	0	0	81	0	0	0
11P	0	0	0	57	0	0	0
TOT	0	0	0	4704	37	0	0

STATE OF CONNECTICUT
DEPARTMENT OF TRANSPORTATION
BUREAU OF POLICY AND PLANNING
PLANNING INVENTORY AND DATA

TRAFFIC RECORDER DATA

TOWN OF FAIRFIELD		ROUTE 15						DIRECTION S
SB ON RAMP FROM ROUTE 58		SUN	MON	TUE	WED	THU	FRI	SAT
DAY	DATE	0	08/20/2012	08/21/2012	08/22/2012	0	0	0
TYPE	HOUR	2012 ADT = 3500		ACF = NA				

12A		0	0	8	12	0	0	0
01A		0	5	1	0	0	0	0
02A		0	1	1	0	0	0	0
03A		0	15	4	0	0	0	0
04A		0	27	27	0	0	0	0
05A		0	108	103	0	0	0	0
06A		0	353	338	0	0	0	0
07A		0	713	711	0	0	0	0
08A		0	476	477	0	0	0	0
09A		0	279	272	0	0	0	0
10A		0	212	223	0	0	0	0
11A		0	178	187	0	0	0	0
12P		0	171	173	0	0	0	0
01P		0	172	179	0	0	0	0
02P		0	175	175	0	0	0	0
03P		0	140	150	0	0	0	0
04P		0	144	152	0	0	0	0
05P		0	146	148	0	0	0	0
06P		0	145	140	0	0	0	0
07P		0	134	136	0	0	0	0
08P		0	81	81	0	0	0	0
09P		0	67	79	0	0	0	0
10P		0	79	78	0	0	0	0
11P		0	32	39	0	0	0	0
TOT		0	3853	3882	12	0	0	0

STATE OF CONNECTICUT
DEPARTMENT OF TRANSPORTATION
BUREAU OF POLICY AND PLANNING
PLANNING INVENTORY AND DATA

TRAFFIC RECORDER DATA

TOWN OF FAIRFIELD		ROUTE 15						DIRECTION N
NB OFF RAMP TO ROUTE 58 (EXIT 44)		SUN	MON	TUE	WED	THU	FRI	SAT
DAY	DATE	0	08/20/2012	08/21/2012	08/22/2012	0	0	0
TYPE	HOUR	2012 ADT = 3700		ACF = NA				

12A		0	0	16	29	0	0	0
01A		0	0	10	18	0	0	0
02A		0	4	8	2	0	0	0
03A		0	13	6	0	0	0	0
04A		0	3	4	0	0	0	0
05A		0	6	5	0	0	0	0
06A		0	36	35	0	0	0	0
07A		0	104	108	0	0	0	0
08A		0	148	143	0	0	0	0
09A		0	152	144	0	0	0	0
10A		0	170	146	0	0	0	0
11A		0	197	199	0	0	0	0
12P		0	201	229	0	0	0	0
01P		0	220	239	0	0	0	0
02P		0	280	285	0	0	0	0
03P		0	395	361	0	0	0	0
04P		0	416	421	0	0	0	0
05P		0	556	547	0	0	0	0
06P		0	500	503	0	0	0	0
07P		0	248	248	0	0	0	0
08P		0	160	167	0	0	0	0
09P		0	104	118	0	0	0	0
10P		0	92	89	0	0	0	0
11P		0	43	62	0	0	0	0
TOT		0	4048	4093	49	0	0	0

STATE OF CONNECTICUT
DEPARTMENT OF TRANSPORTATION
BUREAU OF POLICY AND PLANNING
PLANNING INVENTORY AND DATA

TRAFFIC RECORDER DATA

TOWN OF FAIRFIELD	ROUTE 15							DIRECTION S
SB OFF RAMP TO ROUTE 58 (EXIT 44)	SUN	MON	TUE	WED	THU	FRI	SAT	
DAY	0	08/20/2012	08/21/2012	08/22/2012	0	0	0	
DATE								
TYPE								
HOUR								
	2012 ADT = 4800		ACF = NA					

12A	0	0	18	19	0	0	0	
01A	0	12	4	0	0	0	0	
02A	0	9	9	0	0	0	0	
03A	0	10	10	0	0	0	0	
04A	0	17	20	0	0	0	0	
05A	0	67	79	0	0	0	0	
06A	0	162	154	0	0	0	0	
07A	0	278	293	0	0	0	0	
08A	0	371	431	0	0	0	0	
09A	0	357	433	0	0	0	0	
10A	0	336	325	0	0	0	0	
11A	0	319	382	0	0	0	0	
12P	0	371	409	0	0	0	0	
01P	0	275	351	0	0	0	0	
02P	0	352	357	0	0	0	0	
03P	0	398	420	0	0	0	0	
04P	0	436	410	0	0	0	0	
05P	0	423	452	0	0	0	0	
06P	0	407	375	0	0	0	0	
07P	0	142	169	0	0	0	0	
08P	0	119	158	0	0	0	0	
09P	0	105	122	0	0	0	0	
10P	0	55	86	0	0	0	0	
11P	0	31	34	0	0	0	0	
TOT	0	5052	5501	19	0	0	0	

STATE OF CONNECTICUT
DEPARTMENT OF TRANSPORTATION
BUREAU OF POLICY AND PLANNING
PLANNING INVENTORY AND DATA

TRAFFIC RECORDER DATA

TOWN OF FAIRFIELD

ROUTE 15

DIRECTION N

NB ON RAMP FROM ROUTE 58

DAY	SUN	MON	TUE	WED	THU	FRI	SAT
DATE	0	08/20/2012	08/21/2012	08/22/2012	0	0	0
TYPE							
HOUR							

2012 ADT = 5700 ACF = NA

12A	0	0	27	25	0	0	0
01A	0	0	3	19	0	0	0
02A	0	5	11	10	0	0	0
03A	0	8	7	0	0	0	0
04A	0	12	22	0	0	0	0
05A	0	36	40	0	0	0	0
06A	0	151	143	0	0	0	0
07A	0	342	322	0	0	0	0
08A	0	451	485	0	0	0	0
09A	0	387	359	0	0	0	0
10A	0	361	381	0	0	0	0
11A	0	414	420	0	0	0	0
12P	0	405	451	0	0	0	0
01P	0	460	418	0	0	0	0
02P	0	475	499	0	0	0	0
03P	0	453	520	0	0	0	0
04P	0	485	484	0	0	0	0
05P	0	527	499	0	0	0	0
06P	0	394	457	0	0	0	0
07P	0	305	338	0	0	0	0
08P	0	197	222	0	0	0	0
09P	0	147	156	0	0	0	0
10P	0	64	85	0	0	0	0
11P	0	37	55	0	0	0	0
TOT	0	6116	6404	54	0	0	0

STATE OF CONNECTICUT
 DEPARTMENT OF TRANSPORTATION
 BUREAU OF POLICY AND PLANNING
 PLANNING INVENTORY AND DATA

TRAFFIC RECORDER DATA

TOWN OF FAIRFIELD

ROUTE 15

DIRECTION S

SB ON RAMP FROM ROUTE 59 & SR 713

DAY	SUN	MON	TUE	WED	THU	FRI	SAT
DATE	0	08/20/2012	08/21/2012	0	0	0	0
TYPE							
HOUR							

2012 ADT = 3300 ACF = NA

12A	0	0	13	0	0	0	0
01A	0	0	15	0	0	0	0
02A	0	3	2	0	0	0	0
03A	0	17	20	0	0	0	0
04A	0	25	27	0	0	0	0
05A	0	147	138	0	0	0	0
06A	0	261	262	0	0	0	0
07A	0	331	332	0	0	0	0
08A	0	317	324	0	0	0	0
09A	0	375	380	0	0	0	0
10A	0	236	0	0	0	0	0
11A	0	214	0	0	0	0	0
12P	0	209	0	0	0	0	0
01P	0	172	0	0	0	0	0
02P	0	191	0	0	0	0	0
03P	0	137	0	0	0	0	0
04P	0	164	0	0	0	0	0
05P	0	176	0	0	0	0	0
06P	0	182	0	0	0	0	0
07P	0	122	0	0	0	0	0
08P	0	150	0	0	0	0	0
09P	0	95	0	0	0	0	0
10P	0	48	0	0	0	0	0
11P	0	21	0	0	0	0	0
TOT	0	3593	1513	0	0	0	0

STATE OF CONNECTICUT
DEPARTMENT OF TRANSPORTATION
BUREAU OF POLICY AND PLANNING
PLANNING INVENTORY AND DATA

TRAFFIC RECORDER DATA

TOWN OF FAIRFIELD

ROUTE 15

DIRECTION S

SB OFF RAMP TO ROUTE 59 (EXIT 46)

DAY	SUN	MON	TUE	WED	THU	FRI	SAT
DATE	0	08/20/2012	08/21/2012	08/22/2012	0	0	0
TYPE							
HOUR							
	2012 ADT = 3000		ACF = NA				

12A	0	0	28	24	0	0	0
01A	0	7	6	0	0	0	0
02A	0	7	17	0	0	0	0
03A	0	4	9	0	0	0	0
04A	0	9	10	0	0	0	0
05A	0	39	39	0	0	0	0
06A	0	122	132	0	0	0	0
07A	0	219	314	0	0	0	0
08A	0	254	278	0	0	0	0
09A	0	173	209	0	0	0	0
10A	0	153	154	0	0	0	0
11A	0	167	172	0	0	0	0
12P	0	160	200	0	0	0	0
01P	0	147	190	0	0	0	0
02P	0	165	173	0	0	0	0
03P	0	208	219	0	0	0	0
04P	0	266	260	0	0	0	0
05P	0	291	339	0	0	0	0
06P	0	248	239	0	0	0	0
07P	0	100	192	0	0	0	0
08P	0	75	146	0	0	0	0
09P	0	89	119	0	0	0	0
10P	0	117	87	0	0	0	0
11P	0	75	36	0	0	0	0
TOT	0	3095	3568	24	0	0	0

STATE OF CONNECTICUT
DEPARTMENT OF TRANSPORTATION
BUREAU OF POLICY AND PLANNING
PLANNING INVENTORY AND DATA

TRAFFIC RECORDER DATA

TOWN OF FAIRFIELD

ROUTE 15

DIRECTION N

NB OFF RAMP TO RT 59 & SR 726 (EXIT 46)

DAY	SUN	MON	TUE	WED	THU	FRI	SAT
DATE	0	08/20/2012	08/21/2012	08/22/2012	0	0	0
TYPE							
HOUR							

2012 ADT = 2800

ACF = NA

12A	0	0	19	27	0	0	0
01A	0	0	14	16	0	0	0
02A	0	3	12	8	0	0	0
03A	0	8	5	0	0	0	0
04A	0	16	13	0	0	0	0
05A	0	13	10	0	0	0	0
06A	0	58	55	0	0	0	0
07A	0	141	162	0	0	0	0
08A	0	222	223	0	0	0	0
09A	0	142	160	0	0	0	0
10A	0	108	140	0	0	0	0
11A	0	158	135	0	0	0	0
12P	0	145	154	0	0	0	0
01P	0	177	165	0	0	0	0
02P	0	183	200	0	0	0	0
03P	0	220	283	0	0	0	0
04P	0	237	265	0	0	0	0
05P	0	270	256	0	0	0	0
06P	0	301	278	0	0	0	0
07P	0	185	207	0	0	0	0
08P	0	129	128	0	0	0	0
09P	0	169	208	0	0	0	0
10P	0	74	70	0	0	0	0
11P	0	36	39	0	0	0	0
TOT	0	2995	3201	51	0	0	0

STATE OF CONNECTICUT
DEPARTMENT OF TRANSPORTATION
BUREAU OF POLICY AND PLANNING
PLANNING INVENTORY AND DATA

TRAFFIC RECORDER DATA

TOWN OF FAIRFIELD

ROUTE 15

DIRECTION N

NB ON RAMP FROM ROUTE 59 & SR 726

DAY	SUN	MON	TUE	WED	THU	FRI	SAT
DATE	0	08/20/2012	08/21/2012	08/22/2012	0	0	0
TYPE							
HOUR							

2012 ADT = 3300 ACF = NA

12A	0	0	11	28	0	0	0
01A	0	0	12	6	0	0	0
02A	0	2	23	5	0	0	0
03A	0	6	12	0	0	0	0
04A	0	16	15	0	0	0	0
05A	0	44	52	0	0	0	0
06A	0	137	145	0	0	0	0
07A	0	244	282	0	0	0	0
08A	0	335	320	0	0	0	0
09A	0	218	239	0	0	0	0
10A	0	200	196	0	0	0	0
11A	0	185	213	0	0	0	0
12P	0	185	229	0	0	0	0
01P	0	223	212	0	0	0	0
02P	0	247	240	0	0	0	0
03P	0	255	277	0	0	0	0
04P	0	267	261	0	0	0	0
05P	0	280	301	0	0	0	0
06P	0	239	253	0	0	0	0
07P	0	169	174	0	0	0	0
08P	0	94	130	0	0	0	0
09P	0	68	85	0	0	0	0
10P	0	67	65	0	0	0	0
11P	0	50	41	0	0	0	0
TOT	0	3531	3788	39	0	0	0

STATE OF CONNECTICUT
DEPARTMENT OF TRANSPORTATION
BUREAU OF POLICY AND PLANNING
PLANNING INVENTORY AND DATA

TRAFFIC RECORDER DATA

TOWN OF FAIRFIELD

ROUTE 15

DIRECTION S

SB ON RAMP FROM ROUTE 58

DAY	SUN	MON	TUE	WED	THU	FRI	SAT
DATE	0	0	0	06/10/2009	06/11/2009	0	0
TYPE							
HOUR							

2009 ADT = 3900

ACF = NA

12A	0	0	0	0	18	0	0
01A	0	0	0	0	7	0	0
02A	0	0	0	7	0	0	0
03A	0	0	0	2	0	0	0
04A	0	0	0	11	0	0	0
05A	0	0	0	97	0	0	0
06A	0	0	0	497	0	0	0
07A	0	0	0	761	0	0	0
08A	0	0	0	618	0	0	0
09A	0	0	0	289	0	0	0
10A	0	0	0	210	0	0	0
11A	0	0	0	197	0	0	0
12P	0	0	0	180	0	0	0
01P	0	0	0	170	0	0	0
02P	0	0	0	181	0	0	0
03P	0	0	0	208	0	0	0
04P	0	0	0	199	0	0	0
05P	0	0	0	197	0	0	0
06P	0	0	0	166	0	0	0
07P	0	0	0	117	0	0	0
08P	0	0	0	86	0	0	0
09P	0	0	0	61	0	0	0
10P	0	0	0	48	0	0	0
11P	0	0	0	23	0	0	0
TOT	0	0	0	4325	25	0	0

STATE OF CONNECTICUT
DEPARTMENT OF TRANSPORTATION
BUREAU OF POLICY AND PLANNING
PLANNING INVENTORY AND DATA

TRAFFIC RECORDER DATA

TOWN OF FAIRFIELD	ROUTE 15							DIRECTION N
NB OFF RAMP TO ROUTE 58 (EXIT 44)	SUN	MON	TUE	WED	THU	FRI	SAT	
DAY	0	0	0	06/10/2009	06/11/2009	0	0	
DATE								
TYPE								
HOUR								
	2009 ADT = 4100		ACF = NA					

12A	0	0	0	0	43	0	0	
01A	0	0	0	0	9	0	0	
02A	0	0	0	5	10	0	0	
03A	0	0	0	2	2	0	0	
04A	0	0	0	0	0	0	0	
05A	0	0	0	5	0	0	0	
06A	0	0	0	42	0	0	0	
07A	0	0	0	139	0	0	0	
08A	0	0	0	174	0	0	0	
09A	0	0	0	142	0	0	0	
10A	0	0	0	163	0	0	0	
11A	0	0	0	207	0	0	0	
12P	0	0	0	251	0	0	0	
01P	0	0	0	213	0	0	0	
02P	0	0	0	317	0	0	0	
03P	0	0	0	453	0	0	0	
04P	0	0	0	563	0	0	0	
05P	0	0	0	589	0	0	0	
06P	0	0	0	512	0	0	0	
07P	0	0	0	309	0	0	0	
08P	0	0	0	185	0	0	0	
09P	0	0	0	139	0	0	0	
10P	0	0	0	86	0	0	0	
11P	0	0	0	55	0	0	0	
TOT	0	0	0	4551	64	0	0	

STATE OF CONNECTICUT
DEPARTMENT OF TRANSPORTATION
BUREAU OF POLICY AND PLANNING
PLANNING INVENTORY AND DATA

TRAFFIC RECORDER DATA

TOWN OF FAIRFIELD

ROUTE 15

DIRECTION S

SB OFF RAMP TO ROUTE 58 (EXIT 44)

DAY	SUN	MON	TUE	WED	THU	FRI	SAT
DATE	0	0	06/23/2009	06/24/2009	0	0	0
TYPE							
HOUR							

2009 ADT = 5400 ACF = NA

12A	0	0	0	31	0	0	0
01A	0	0	10	11	0	0	0
02A	0	0	9	0	0	0	0
03A	0	0	10	0	0	0	0
04A	0	0	23	0	0	0	0
05A	0	0	55	0	0	0	0
06A	0	0	172	0	0	0	0
07A	0	0	304	0	0	0	0
08A	0	0	578	0	0	0	0
09A	0	0	431	0	0	0	0
10A	0	0	380	0	0	0	0
11A	0	0	379	0	0	0	0
12P	0	0	379	0	0	0	0
01P	0	0	394	0	0	0	0
02P	0	0	381	0	0	0	0
03P	0	0	400	0	0	0	0
04P	0	0	469	0	0	0	0
05P	0	0	358	0	0	0	0
06P	0	0	289	0	0	0	0
07P	0	0	271	0	0	0	0
08P	0	0	264	0	0	0	0
09P	0	0	211	0	0	0	0
10P	0	0	135	0	0	0	0
11P	0	0	49	0	0	0	0
TOT	0	0	5951	42	0	0	0

STATE OF CONNECTICUT
DEPARTMENT OF TRANSPORTATION
BUREAU OF POLICY AND PLANNING
PLANNING INVENTORY AND DATA

TRAFFIC RECORDER DATA

TOWN OF FAIRFIELD

ROUTE 15

DIRECTION N

NB ON RAMP FROM ROUTE 58

DAY	SUN	MON	TUE	WED	THU	FRI	SAT
DATE	0	0	06/23/2009	06/24/2009	0	0	0
TYPE							
HOUR							

2009 ADT = 6200 ACF = NA

12A	0	0	0	34	0	0	0
01A	0	0	15	16	0	0	0
02A	0	0	5	0	0	0	0
03A	0	0	9	0	0	0	0
04A	0	0	11	0	0	0	0
05A	0	0	37	0	0	0	0
06A	0	0	183	0	0	0	0
07A	0	0	405	0	0	0	0
08A	0	0	478	0	0	0	0
09A	0	0	391	0	0	0	0
10A	0	0	369	0	0	0	0
11A	0	0	428	0	0	0	0
12P	0	0	429	0	0	0	0
01P	0	0	499	0	0	0	0
02P	0	0	532	0	0	0	0
03P	0	0	534	0	0	0	0
04P	0	0	515	0	0	0	0
05P	0	0	487	0	0	0	0
06P	0	0	453	0	0	0	0
07P	0	0	334	0	0	0	0
08P	0	0	244	0	0	0	0
09P	0	0	204	0	0	0	0
10P	0	0	155	0	0	0	0
11P	0	0	88	0	0	0	0
TOT	0	0	6805	50	0	0	0

STATE OF CONNECTICUT
DEPARTMENT OF TRANSPORTATION
BUREAU OF POLICY AND PLANNING
PLANNING INVENTORY AND DATA

TRAFFIC RECORDER DATA

TOWN OF FAIRFIELD

ROUTE 15

DIRECTION S

SB ON RAMP FROM ROUTE 59 & SR 713

DAY	SUN	MON	TUE	WED	THU	FRI	SAT
DATE	0	06/15/2009	06/16/2009	0	0	0	0
TYPE							
HOUR							
	2009 ADT = 3300		ACF = NA				

12A	0	0	11	0	0	0	0
01A	0	12	4	0	0	0	0
02A	0	4	9	0	0	0	0
03A	0	16	0	0	0	0	0
04A	0	33	0	0	0	0	0
05A	0	146	0	0	0	0	0
06A	0	267	0	0	0	0	0
07A	0	230	0	0	0	0	0
08A	0	205	0	0	0	0	0
09A	0	280	0	0	0	0	0
10A	0	224	0	0	0	0	0
11A	0	227	0	0	0	0	0
12P	0	218	0	0	0	0	0
01P	0	194	0	0	0	0	0
02P	0	214	0	0	0	0	0
03P	0	219	0	0	0	0	0
04P	0	225	0	0	0	0	0
05P	0	267	0	0	0	0	0
06P	0	224	0	0	0	0	0
07P	0	119	0	0	0	0	0
08P	0	102	0	0	0	0	0
09P	0	114	0	0	0	0	0
10P	0	62	0	0	0	0	0
11P	0	37	0	0	0	0	0
TOT	0	3639	24	0	0	0	0

STATE OF CONNECTICUT
 DEPARTMENT OF TRANSPORTATION
 BUREAU OF POLICY AND PLANNING
 PLANNING INVENTORY AND DATA

TRAFFIC RECORDER DATA

TOWN OF FAIRFIELD

ROUTE 15

DIRECTION S

SB OFF RAMP TO ROUTE 59 (EXIT 46)

DAY	SUN	MON	TUE	WED	THU	FRI	SAT
DATE	0	06/15/2009	06/16/2009	0	0	0	0
TYPE							
HOUR							

2009 ADT = 3000 ACF = NA

12A	0	0	12	0	0	0	0
01A	0	8	9	0	0	0	0
02A	0	4	7	0	0	0	0
03A	0	6	0	0	0	0	0
04A	0	4	0	0	0	0	0
05A	0	36	0	0	0	0	0
06A	0	153	0	0	0	0	0
07A	0	319	0	0	0	0	0
08A	0	356	0	0	0	0	0
09A	0	241	0	0	0	0	0
10A	0	123	0	0	0	0	0
11A	0	139	0	0	0	0	0
12P	0	152	0	0	0	0	0
01P	0	140	0	0	0	0	0
02P	0	177	0	0	0	0	0
03P	0	207	0	0	0	0	0
04P	0	251	0	0	0	0	0
05P	0	287	0	0	0	0	0
06P	0	237	0	0	0	0	0
07P	0	142	0	0	0	0	0
08P	0	105	0	0	0	0	0
09P	0	94	0	0	0	0	0
10P	0	65	0	0	0	0	0
11P	0	33	0	0	0	0	0
TOT	0	3279	28	0	0	0	0

STATE OF CONNECTICUT
DEPARTMENT OF TRANSPORTATION
BUREAU OF POLICY AND PLANNING
PLANNING INVENTORY AND DATA

TRAFFIC RECORDER DATA

TOWN OF FAIRFIELD

ROUTE 15

DIRECTION N

NB OFF RAMP TO RT 59 & SR 726 (EXIT 46)

DAY	SUN	MON	TUE	WED	THU	FRI	SAT
DATE	0	06/15/2009	06/16/2009	0	0	0	0
TYPE							
HOUR							

2009 ADT = 2600

ACF = NA

12A	0	0	32	0	0	0	0
01A	0	12	15	0	0	0	0
02A	0	1	6	0	0	0	0
03A	0	5	0	0	0	0	0
04A	0	3	0	0	0	0	0
05A	0	27	0	0	0	0	0
06A	0	49	0	0	0	0	0
07A	0	167	0	0	0	0	0
08A	0	201	0	0	0	0	0
09A	0	117	0	0	0	0	0
10A	0	92	0	0	0	0	0
11A	0	139	0	0	0	0	0
12P	0	152	0	0	0	0	0
01P	0	145	0	0	0	0	0
02P	0	195	0	0	0	0	0
03P	0	203	0	0	0	0	0
04P	0	261	0	0	0	0	0
05P	0	206	0	0	0	0	0
06P	0	292	0	0	0	0	0
07P	0	228	0	0	0	0	0
08P	0	140	0	0	0	0	0
09P	0	87	0	0	0	0	0
10P	0	60	0	0	0	0	0
11P	0	41	0	0	0	0	0
TOT	0	2823	53	0	0	0	0

STATE OF CONNECTICUT
DEPARTMENT OF TRANSPORTATION
BUREAU OF POLICY AND PLANNING
PLANNING INVENTORY AND DATA

TRAFFIC RECORDER DATA

TOWN OF FAIRFIELD	ROUTE 15							DIRECTION N
NB ON RAMP FROM ROUTE 59 & SR 726	SUN	MON	TUE	WED	THU	FRI	SAT	
DAY	0	06/22/2009	06/23/2009	0	0	0	0	
DATE								
TYPE								
HOUR								
	2009 ADT = 3300		ACF = NA					

12A	0	0	12	0	0	0	0	
01A	0	7	5	0	0	0	0	
02A	0	4	0	0	0	0	0	
03A	0	9	0	0	0	0	0	
04A	0	6	0	0	0	0	0	
05A	0	37	0	0	0	0	0	
06A	0	99	0	0	0	0	0	
07A	0	289	0	0	0	0	0	
08A	0	319	0	0	0	0	0	
09A	0	228	0	0	0	0	0	
10A	0	203	0	0	0	0	0	
11A	0	215	0	0	0	0	0	
12P	0	190	0	0	0	0	0	
01P	0	217	0	0	0	0	0	
02P	0	261	0	0	0	0	0	
03P	0	282	0	0	0	0	0	
04P	0	283	0	0	0	0	0	
05P	0	359	0	0	0	0	0	
06P	0	209	0	0	0	0	0	
07P	0	176	0	0	0	0	0	
08P	0	119	0	0	0	0	0	
09P	0	113	0	0	0	0	0	
10P	0	49	0	0	0	0	0	
11P	0	36	0	0	0	0	0	
TOT	0	3710	17	0	0	0	0	

STATE OF CONNECTICUT
DEPARTMENT OF TRANSPORTATION
BUREAU OF POLICY AND PLANNING
PLANNING INVENTORY AND DATA

TRAFFIC RECORDER DATA

TOWN OF TRUMBULL

ROUTE 15

DIRECTION S

SB ON RAMP FROM PARK AVENUE

DAY	SUN	MON	TUE	WED	THU	FRI	SAT
DATE	0	08/20/2012	08/21/2012	08/22/2012	0	0	0
TYPE							
HOUR							

2012 ADT = 2700 ACF = NA

12A	0	0	15	5	0	0	0
01A	0	0	3	0	0	0	0
02A	0	2	6	0	0	0	0
03A	0	7	14	0	0	0	0
04A	0	27	35	0	0	0	0
05A	0	137	110	0	0	0	0
06A	0	322	337	0	0	0	0
07A	0	351	368	0	0	0	0
08A	0	266	307	0	0	0	0
09A	0	205	213	0	0	0	0
10A	0	134	146	0	0	0	0
11A	0	138	151	0	0	0	0
12P	0	168	160	0	0	0	0
01P	0	132	153	0	0	0	0
02P	0	130	146	0	0	0	0
03P	0	138	133	0	0	0	0
04P	0	144	159	0	0	0	0
05P	0	159	144	0	0	0	0
06P	0	114	128	0	0	0	0
07P	0	83	84	0	0	0	0
08P	0	6	61	0	0	0	0
09P	0	81	53	0	0	0	0
10P	0	62	36	0	0	0	0
11P	0	33	22	0	0	0	0
TOT	0	2839	2984	5	0	0	0

STATE OF CONNECTICUT
DEPARTMENT OF TRANSPORTATION
BUREAU OF POLICY AND PLANNING
PLANNING INVENTORY AND DATA

TRAFFIC RECORDER DATA

TOWN OF TRUMBULL

ROUTE 15

DIRECTION S

SB OFF RAMP TO PARK AVENUE (EXIT 47)

DAY	SUN	MON	TUE	WED	THU	FRI	SAT
DATE	0	08/20/2012	08/21/2012	08/22/2012	0	0	0

TYPE

HOUR

2012 ADT = 3700

ACF = NA

12A	0	0	46	26	0	0	0
01A	0	14	19	0	0	0	0
02A	0	2	8	0	0	0	0
03A	0	5	12	0	0	0	0
04A	0	6	14	0	0	0	0
05A	0	47	34	0	0	0	0
06A	0	169	164	0	0	0	0
07A	0	234	260	0	0	0	0
08A	0	312	325	0	0	0	0
09A	0	260	285	0	0	0	0
10A	0	238	236	0	0	0	0
11A	0	240	239	0	0	0	0
12P	0	254	210	0	0	0	0
01P	0	200	231	0	0	0	0
02P	0	264	253	0	0	0	0
03P	0	285	306	0	0	0	0
04P	0	334	346	0	0	0	0
05P	0	358	345	0	0	0	0
06P	0	264	223	0	0	0	0
07P	0	137	216	0	0	0	0
08P	0	101	108	0	0	0	0
09P	0	120	94	0	0	0	0
10P	0	28	79	0	0	0	0
11P	0	22	41	0	0	0	0
TOT	0	3894	4094	26	0	0	0

STATE OF CONNECTICUT
DEPARTMENT OF TRANSPORTATION
BUREAU OF POLICY AND PLANNING
PLANNING INVENTORY AND DATA

TRAFFIC RECORDER DATA

TOWN OF TRUMBULL

ROUTE 15

DIRECTION N

NB OFF RAMP TO PARK AVENUE (EXIT 47)

DAY	SUN	MON	TUE	WED	THU	FRI	SAT
DATE	0	08/27/2012	08/28/2012	08/29/2012	0	0	0
TYPE							
HOUR							

2012 ADT = 2800 ACF = NA

12A	0	28	17	24	0	0	0
01A	0	21	12	0	0	0	0
02A	0	11	9	0	0	0	0
03A	0	5	3	0	0	0	0
04A	0	1	4	0	0	0	0
05A	0	9	12	0	0	0	0
06A	0	27	25	0	0	0	0
07A	0	121	100	0	0	0	0
08A	0	138	127	0	0	0	0
09A	0	117	99	0	0	0	0
10A	0	132	138	0	0	0	0
11A	0	129	128	0	0	0	0
12P	0	138	181	0	0	0	0
01P	0	127	164	0	0	0	0
02P	0	233	178	0	0	0	0
03P	0	285	306	0	0	0	0
04P	0	234	350	0	0	0	0
05P	0	252	364	0	0	0	0
06P	0	333	359	0	0	0	0
07P	0	216	231	0	0	0	0
08P	0	138	137	0	0	0	0
09P	0	95	94	0	0	0	0
10P	0	67	76	0	0	0	0
11P	0	65	70	0	0	0	0
TOT	0	2922	3184	24	0	0	0

STATE OF CONNECTICUT
DEPARTMENT OF TRANSPORTATION
BUREAU OF POLICY AND PLANNING
PLANNING INVENTORY AND DATA

TRAFFIC RECORDER DATA

TOWN OF TRUMBULL

ROUTE 15

DIRECTION N

NB ON RAMP FROM PARK AVENUE

DAY	SUN	MON	TUE	WED	THU	FRI	SAT
DATE	0	08/27/2012	08/28/2012	08/29/2012	0	0	0
TYPE							
HOUR							

2012 ADT = 3900 ACF = NA

12A	0	19	23	29	0	0	0
01A	0	8	10	0	0	0	0
02A	0	6	18	0	0	0	0
03A	0	4	12	0	0	0	0
04A	0	11	14	0	0	0	0
05A	0	29	41	0	0	0	0
06A	0	137	139	0	0	0	0
07A	0	263	298	0	0	0	0
08A	0	281	335	0	0	0	0
09A	0	210	230	0	0	0	0
10A	0	218	220	0	0	0	0
11A	0	230	190	0	0	0	0
12P	0	268	292	0	0	0	0
01P	0	268	296	0	0	0	0
02P	0	383	263	0	0	0	0
03P	0	369	390	0	0	0	0
04P	0	330	363	0	0	0	0
05P	0	302	338	0	0	0	0
06P	0	290	271	0	0	0	0
07P	0	212	243	0	0	0	0
08P	0	139	140	0	0	0	0
09P	0	107	111	0	0	0	0
10P	0	65	48	0	0	0	0
11P	0	59	54	0	0	0	0
TOT	0	4208	4339	29	0	0	0

STATE OF CONNECTICUT
DEPARTMENT OF TRANSPORTATION
BUREAU OF POLICY AND PLANNING
PLANNING INVENTORY AND DATA

TRAFFIC RECORDER DATA

TOWN OF TRUMBULL

ROUTE 15

DIRECTION S

SB ON RAMP FROM RTE 111 & SR 731

DAY	SUN	MON	TUE	WED	THU	FRI	SAT
DATE	0	0	08/21/2012	08/22/2012	0	0	0
TYPE							
HOUR							

2012 ADT = 5400

ACF = NA

12A	0	0	0	24	0	0	0
01A	0	0	12	0	0	0	0
02A	0	0	5	0	0	0	0
03A	0	0	11	0	0	0	0
04A	0	0	44	0	0	0	0
05A	0	0	185	0	0	0	0
06A	0	0	504	0	0	0	0
07A	0	0	521	0	0	0	0
08A	0	0	515	0	0	0	0
09A	0	0	355	0	0	0	0
10A	0	0	349	0	0	0	0
11A	0	0	350	0	0	0	0
12P	0	0	329	0	0	0	0
01P	0	0	318	0	0	0	0
02P	0	0	373	0	0	0	0
03P	0	0	369	0	0	0	0
04P	0	0	379	0	0	0	0
05P	0	0	368	0	0	0	0
06P	0	0	309	0	0	0	0
07P	0	0	206	0	0	0	0
08P	0	0	163	0	0	0	0
09P	0	0	144	0	0	0	0
10P	0	0	82	0	0	0	0
11P	0	0	40	0	0	0	0
TOT	0	0	5931	24	0	0	0

STATE OF CONNECTICUT
DEPARTMENT OF TRANSPORTATION
BUREAU OF POLICY AND PLANNING
PLANNING INVENTORY AND DATA

TRAFFIC RECORDER DATA

TOWN OF TRUMBULL	ROUTE 15							DIRECTION S
SB OFF RAMP TO RTE 111 & SR 731(EXIT 48)	SUN	MON	TUE	WED	THU	FRI	SAT	
DAY	0	08/20/2012	08/21/2012	08/22/2012	0	0	0	
DATE								
TYPE								
HOUR								
	2012 ADT = 9200	ACF = NA						

12A	0	0	54	56	0	0	0	
01A	0	35	25	0	0	0	0	
02A	0	7	16	0	0	0	0	
03A	0	13	20	0	0	0	0	
04A	0	22	31	0	0	0	0	
05A	0	70	85	0	0	0	0	
06A	0	205	194	0	0	0	0	
07A	0	343	367	0	0	0	0	
08A	0	554	489	0	0	0	0	
09A	0	613	601	0	0	0	0	
10A	0	646	651	0	0	0	0	
11A	0	661	660	0	0	0	0	
12P	0	751	726	0	0	0	0	
01P	0	611	736	0	0	0	0	
02P	0	739	771	0	0	0	0	
03P	0	792	799	0	0	0	0	
04P	0	811	855	0	0	0	0	
05P	0	954	1011	0	0	0	0	
06P	0	745	723	0	0	0	0	
07P	0	441	421	0	0	0	0	
08P	0	497	383	0	0	0	0	
09P	0	266	284	0	0	0	0	
10P	0	168	184	0	0	0	0	
11P	0	103	110	0	0	0	0	
TOT	0	10047	10196	56	0	0	0	

STATE OF CONNECTICUT
DEPARTMENT OF TRANSPORTATION
BUREAU OF POLICY AND PLANNING
PLANNING INVENTORY AND DATA

TRAFFIC RECORDER DATA

TOWN OF TRUMBULL

ROUTE 15

DIRECTION N

NB OFF RAMP TO RT 111 & SR 731 (EXIT 48)

DAY	SUN	MON	TUE	WED	THU	FRI	SAT
DATE	08/26/2012	08/27/2012	08/28/2012	08/29/2012	0	0	0
TYPE							
HOUR							

2012 ADT = 6200

ACF = NA

12A	0	46	64	41	0	0	0
01A	0	29	18	0	0	0	0
02A	0	8	16	0	0	0	0
03A	0	5	4	0	0	0	0
04A	0	7	29	0	0	0	0
05A	0	34	24	0	0	0	0
06A	0	73	91	0	0	0	0
07A	0	235	241	0	0	0	0
08A	0	300	326	0	0	0	0
09A	0	272	243	0	0	0	0
10A	0	407	324	0	0	0	0
11A	0	416	340	0	0	0	0
12P	0	426	430	0	0	0	0
01P	0	420	416	0	0	0	0
02P	0	509	447	0	0	0	0
03P	0	650	605	0	0	0	0
04P	0	666	599	0	0	0	0
05P	0	720	731	0	0	0	0
06P	0	704	684	0	0	0	0
07P	0	409	482	0	0	0	0
08P	0	227	269	0	0	0	0
09P	0	176	163	0	0	0	0
10P	0	106	110	0	0	0	0
11P	0	95	95	0	0	0	0
TOT	0	6940	6751	41	0	0	0

STATE OF CONNECTICUT
DEPARTMENT OF TRANSPORTATION
BUREAU OF POLICY AND PLANNING
PLANNING INVENTORY AND DATA

TRAFFIC RECORDER DATA

TOWN OF TRUMBULL	ROUTE 15							DIRECTION N
NB ON RAMP FROM RT 111 & SR 731	SUN	MON	TUE	WED	THU	FRI	SAT	
DAY	08/26/2012	08/27/2012	08/28/2012	08/29/2012	0	0	0	
DATE								
TYPE								
HOUR								
	2012 ADT = 9600		ACF = NA					

12A	0	32	53	57	0	0	0	
01A	0	22	14	0	0	0	0	
02A	0	20	25	0	0	0	0	
03A	0	19	11	0	0	0	0	
04A	0	48	43	0	0	0	0	
05A	0	200	168	0	0	0	0	
06A	0	380	407	0	0	0	0	
07A	0	617	669	0	0	0	0	
08A	0	749	690	0	0	0	0	
09A	0	499	477	0	0	0	0	
10A	0	525	493	0	0	0	0	
11A	0	540	582	0	0	0	0	
12P	0	635	695	0	0	0	0	
01P	0	675	726	0	0	0	0	
02P	0	715	779	0	0	0	0	
03P	0	764	794	0	0	0	0	
04P	0	667	739	0	0	0	0	
05P	0	720	731	0	0	0	0	
06P	0	699	683	0	0	0	0	
07P	0	641	659	0	0	0	0	
08P	0	542	498	0	0	0	0	
09P	0	412	381	0	0	0	0	
10P	0	186	170	0	0	0	0	
11P	0	114	86	0	0	0	0	
TOT	0	10421	10573	57	0	0	0	

STATE OF CONNECTICUT
DEPARTMENT OF TRANSPORTATION
BUREAU OF POLICY AND PLANNING
PLANNING INVENTORY AND DATA

TRAFFIC RECORDER DATA

TOWN OF TRUMBULL

ROUTE 15

DIRECTION S

SB OFF RAMP TO ROUTE 127 (EXIT 50)

DAY	SUN	MON	TUE	WED	THU	FRI	SAT
DATE	0	08/13/2012	08/14/2012	08/15/2012	0	0	0
TYPE							
HOUR							

2012 ADT = 4400 ACF = NA

12A	0	0	30	28	0	0	0
01A	0	0	12	26	0	0	0
02A	0	10	5	0	0	0	0
03A	0	8	2	0	0	0	0
04A	0	9	7	0	0	0	0
05A	0	42	45	0	0	0	0
06A	0	129	147	0	0	0	0
07A	0	309	295	0	0	0	0
08A	0	389	358	0	0	0	0
09A	0	253	344	0	0	0	0
10A	0	236	214	0	0	0	0
11A	0	283	265	0	0	0	0
12P	0	260	260	0	0	0	0
01P	0	224	290	0	0	0	0
02P	0	296	323	0	0	0	0
03P	0	345	393	0	0	0	0
04P	0	382	444	0	0	0	0
05P	0	423	483	0	0	0	0
06P	0	368	363	0	0	0	0
07P	0	240	204	0	0	0	0
08P	0	206	171	0	0	0	0
09P	0	124	168	0	0	0	0
10P	0	89	81	0	0	0	0
11P	0	40	48	0	0	0	0
TOT	0	4665	4952	54	0	0	0

STATE OF CONNECTICUT
DEPARTMENT OF TRANSPORTATION
BUREAU OF POLICY AND PLANNING
PLANNING INVENTORY AND DATA

TRAFFIC RECORDER DATA

TOWN OF TRUMBULL

ROUTE 15

DIRECTION N

NB ON RAMP FROM ROUTE 127

DAY	SUN	MON	TUE	WED	THU	FRI	SAT
DATE	0	08/13/2012	08/14/2012	08/15/2012	0	0	0
TYPE							
HOUR							

2012 ADT = 4100 ACF = NA

12A	0	0	13	18	0	0	0
01A	0	0	8	11	0	0	0
02A	0	4	7	11	0	0	0
03A	0	6	6	0	0	0	0
04A	0	15	14	0	0	0	0
05A	0	56	58	0	0	0	0
06A	0	183	183	0	0	0	0
07A	0	298	351	0	0	0	0
08A	0	345	368	0	0	0	0
09A	0	285	307	0	0	0	0
10A	0	275	264	0	0	0	0
11A	0	266	273	0	0	0	0
12P	0	190	317	0	0	0	0
01P	0	265	262	0	0	0	0
02P	0	279	317	0	0	0	0
03P	0	290	328	0	0	0	0
04P	0	402	420	0	0	0	0
05P	0	397	387	0	0	0	0
06P	0	232	280	0	0	0	0
07P	0	216	193	0	0	0	0
08P	0	153	136	0	0	0	0
09P	0	129	113	0	0	0	0
10P	0	55	57	0	0	0	0
11P	0	38	22	0	0	0	0
TOT	0	4379	4684	40	0	0	0

STATE OF CONNECTICUT
DEPARTMENT OF TRANSPORTATION
BUREAU OF POLICY AND PLANNING
PLANNING INVENTORY AND DATA

TRAFFIC RECORDER DATA

TOWN OF TRUMBULL

ROUTE 15

DIRECTION S

SB ON RAMP FROM ROUTE 108

DAY	SUN	MON	TUE	WED	THU	FRI	SAT
DATE	0	08/13/2012	08/14/2012	08/15/2012	0	0	0
TYPE							
HOUR							

2012 ADT = 5800 ACF = NA

12A	0	0	31	31	0	0	0
01A	0	0	13	14	0	0	0
02A	0	7	11	0	0	0	0
03A	0	14	10	0	0	0	0
04A	0	24	25	0	0	0	0
05A	0	140	166	0	0	0	0
06A	0	403	433	0	0	0	0
07A	0	546	577	0	0	0	0
08A	0	544	524	0	0	0	0
09A	0	398	471	0	0	0	0
10A	0	352	343	0	0	0	0
11A	0	379	383	0	0	0	0
12P	0	350	387	0	0	0	0
01P	0	340	369	0	0	0	0
02P	0	402	421	0	0	0	0
03P	0	367	380	0	0	0	0
04P	0	386	417	0	0	0	0
05P	0	448	447	0	0	0	0
06P	0	310	349	0	0	0	0
07P	0	252	275	0	0	0	0
08P	0	211	186	0	0	0	0
09P	0	135	120	0	0	0	0
10P	0	77	88	0	0	0	0
11P	0	58	59	0	0	0	0
TOT	0	6143	6485	45	0	0	0

STATE OF CONNECTICUT
DEPARTMENT OF TRANSPORTATION
BUREAU OF POLICY AND PLANNING
PLANNING INVENTORY AND DATA

TRAFFIC RECORDER DATA

TOWN OF TRUMBULL

ROUTE 15

DIRECTION N

NB OFF RAMP TO ROUTE 108 (EXIT 51)

DAY	SUN	MON	TUE	WED	THU	FRI	SAT
DATE	0	08/13/2012	08/14/2012	08/15/2012	0	0	0
TYPE							
HOUR							

2012 ADT = 6400

ACF = NA

12A	0	0	42	48	0	0	0
01A	0	0	21	22	0	0	0
02A	0	1	11	14	0	0	0
03A	0	7	8	0	0	0	0
04A	0	8	10	0	0	0	0
05A	0	31	37	0	0	0	0
06A	0	84	80	0	0	0	0
07A	0	197	207	0	0	0	0
08A	0	348	357	0	0	0	0
09A	0	388	384	0	0	0	0
10A	0	383	354	0	0	0	0
11A	0	383	381	0	0	0	0
12P	0	420	441	0	0	0	0
01P	0	451	432	0	0	0	0
02P	0	515	515	0	0	0	0
03P	0	590	585	0	0	0	0
04P	0	660	669	0	0	0	0
05P	0	737	735	0	0	0	0
06P	0	573	583	0	0	0	0
07P	0	452	451	0	0	0	0
08P	0	320	310	0	0	0	0
09P	0	193	173	0	0	0	0
10P	0	143	150	0	0	0	0
11P	0	92	96	0	0	0	0
TOT	0	6976	7032	84	0	0	0

STATE OF CONNECTICUT
 DEPARTMENT OF TRANSPORTATION
 BUREAU OF POLICY AND PLANNING
 PLANNING INVENTORY AND DATA

TRAFFIC RECORDER DATA

TOWN OF TRUMBULL

ROUTE 15

DIRECTION S

SB ON RAMP FROM ROUTE 8 SB

DAY	SUN	MON	TUE	WED	THU	FRI	SAT
DATE	0	08/13/2012	08/14/2012	08/15/2012	0	0	0
TYPE							
HOUR							

2012 ADT = 10500 ACF = NA

12A	0	0	35	43	0	0	0
01A	0	0	18	24	0	0	0
02A	0	14	9	0	0	0	0
03A	0	22	24	0	0	0	0
04A	0	78	70	0	0	0	0
05A	0	377	345	0	0	0	0
06A	0	940	987	0	0	0	0
07A	0	1047	1043	0	0	0	0
08A	0	873	902	0	0	0	0
09A	0	684	774	0	0	0	0
10A	0	628	566	0	0	0	0
11A	0	579	556	0	0	0	0
12P	0	554	576	0	0	0	0
01P	0	521	585	0	0	0	0
02P	0	622	586	0	0	0	0
03P	0	677	696	0	0	0	0
04P	0	849	887	0	0	0	0
05P	0	1101	1138	0	0	0	0
06P	0	723	714	0	0	0	0
07P	0	397	419	0	0	0	0
08P	0	311	271	0	0	0	0
09P	0	174	215	0	0	0	0
10P	0	132	149	0	0	0	0
11P	0	68	61	0	0	0	0
TOT	0	11371	11626	67	0	0	0

STATE OF CONNECTICUT
DEPARTMENT OF TRANSPORTATION
BUREAU OF POLICY AND PLANNING
PLANNING INVENTORY AND DATA

TRAFFIC RECORDER DATA

TOWN OF TRUMBULL

ROUTE 15

DIRECTION S

SB OFF RAMP TO RT 8 & RT 108 (EXIT 52)

DAY	SUN	MON	TUE	WED	THU	FRI	SAT
DATE	0	08/13/2012	08/14/2012	08/15/2012	0	0	0
TYPE							
HOUR							

2012 ADT = 13200

ACF = NA

12A	0	0	141	167	0	0	0
01A	0	0	88	88	0	0	0
02A	0	0	42	38	0	0	0
03A	0	0	45	39	0	0	0
04A	0	72	68	0	0	0	0
05A	0	261	282	0	0	0	0
06A	0	773	776	0	0	0	0
07A	0	1305	1424	0	0	0	0
08A	0	1348	1297	0	0	0	0
09A	0	832	838	0	0	0	0
10A	0	646	672	0	0	0	0
11A	0	678	597	0	0	0	0
12P	0	719	737	0	0	0	0
01P	0	519	660	0	0	0	0
02P	0	617	740	0	0	0	0
03P	0	929	966	0	0	0	0
04P	0	1074	1101	0	0	0	0
05P	0	857	1154	0	0	0	0
06P	0	764	918	0	0	0	0
07P	0	662	916	0	0	0	0
08P	0	543	553	0	0	0	0
09P	0	388	465	0	0	0	0
10P	0	337	328	0	0	0	0
11P	0	268	303	0	0	0	0
TOT	0	13592	15111	332	0	0	0

STATE OF CONNECTICUT
DEPARTMENT OF TRANSPORTATION
BUREAU OF POLICY AND PLANNING
PLANNING INVENTORY AND DATA

TRAFFIC RECORDER DATA

TOWN OF TRUMBULL

ROUTE 15

DIRECTION N

NB OFF RAMP TO ROUTE 8 NB (EXIT 52)

DAY	SUN	MON	TUE	WED	THU	FRI	SAT
DATE	0	08/13/2012	08/14/2012	08/15/2012	0	0	0
TYPE							
HOUR							

2012 ADT = 10100 ACF = NA

12A	0	0	51	70	0	0	0
01A	0	0	18	32	0	0	0
02A	0	0	18	24	0	0	0
03A	0	19	9	0	0	0	0
04A	0	27	33	0	0	0	0
05A	0	109	121	0	0	0	0
06A	0	303	344	0	0	0	0
07A	0	781	802	0	0	0	0
08A	0	991	982	0	0	0	0
09A	0	550	550	0	0	0	0
10A	0	511	586	0	0	0	0
11A	0	468	505	0	0	0	0
12P	0	362	559	0	0	0	0
01P	0	597	570	0	0	0	0
02P	0	698	692	0	0	0	0
03P	0	900	1011	0	0	0	0
04P	0	1031	1068	0	0	0	0
05P	0	996	1077	0	0	0	0
06P	0	828	826	0	0	0	0
07P	0	595	512	0	0	0	0
08P	0	384	403	0	0	0	0
09P	0	270	255	0	0	0	0
10P	0	169	197	0	0	0	0
11P	0	129	146	0	0	0	0
TOT	0	10718	11335	126	0	0	0

STATE OF CONNECTICUT
DEPARTMENT OF TRANSPORTATION
BUREAU OF POLICY AND PLANNING
PLANNING INVENTORY AND DATA

TRAFFIC RECORDER DATA

TOWN OF TRUMBULL

ROUTE 15

DIRECTION N

NB ON RAMP FROM ROUTE 8 NB & ROUTE 108

DAY	SUN	MON	TUE	WED	THU	FRI	SAT
DATE	0	08/13/2012	08/14/2012	08/15/2012	0	0	0
TYPE							
HOUR							

2012 ADT = 12000

ACF = NA

12A	0	0	98	120	0	0	0
01A	0	0	49	64	0	0	0
02A	0	0	30	31	0	0	0
03A	0	33	29	0	0	0	0
04A	0	113	100	0	0	0	0
05A	0	293	334	0	0	0	0
06A	0	666	682	0	0	0	0
07A	0	1021	1008	0	0	0	0
08A	0	839	891	0	0	0	0
09A	0	669	618	0	0	0	0
10A	0	635	606	0	0	0	0
11A	0	632	620	0	0	0	0
12P	0	699	705	0	0	0	0
01P	0	746	777	0	0	0	0
02P	0	841	946	0	0	0	0
03P	0	999	950	0	0	0	0
04P	0	1108	1157	0	0	0	0
05P	0	1141	1212	0	0	0	0
06P	0	750	831	0	0	0	0
07P	0	495	522	0	0	0	0
08P	0	366	378	0	0	0	0
09P	0	312	314	0	0	0	0
10P	0	223	257	0	0	0	0
11P	0	205	202	0	0	0	0
TOT	0	12786	13316	215	0	0	0

STATE OF CONNECTICUT
DEPARTMENT OF TRANSPORTATION
BUREAU OF POLICY AND PLANNING
PLANNING INVENTORY AND DATA

TRAFFIC RECORDER DATA

TOWN OF TRUMBULL	ROUTE 15							DIRECTION S
SB ON RAMP FROM ROUTE 25	SUN	MON	TUE	WED	THU	FRI	SAT	
DAY	0	08/13/2012	08/14/2012	08/15/2012	0	0	0	
DATE								
TYPE								
HOUR								
	2012 ADT = 8600		ACF = NA					

12A	0	0	59	77	0	0	0	
01A	0	0	44	59	0	0	0	
02A	0	10	16	0	0	0	0	
03A	0	28	25	0	0	0	0	
04A	0	57	64	0	0	0	0	
05A	0	249	244	0	0	0	0	
06A	0	604	605	0	0	0	0	
07A	0	628	627	0	0	0	0	
08A	0	598	601	0	0	0	0	
09A	0	613	610	0	0	0	0	
10A	0	505	498	0	0	0	0	
11A	0	530	515	0	0	0	0	
12P	0	564	570	0	0	0	0	
01P	0	535	535	0	0	0	0	
02P	0	545	535	0	0	0	0	
03P	0	683	682	0	0	0	0	
04P	0	705	710	0	0	0	0	
05P	0	751	761	0	0	0	0	
06P	0	580	571	0	0	0	0	
07P	0	396	372	0	0	0	0	
08P	0	266	274	0	0	0	0	
09P	0	261	284	0	0	0	0	
10P	0	157	169	0	0	0	0	
11P	0	102	111	0	0	0	0	
TOT	0	9367	9482	136	0	0	0	

STATE OF CONNECTICUT
DEPARTMENT OF TRANSPORTATION
BUREAU OF POLICY AND PLANNING
PLANNING INVENTORY AND DATA

TRAFFIC RECORDER DATA

TOWN OF TRUMBULL

ROUTE 15

DIRECTION S

SB OFF RAMP TO ROUTE 25 NB (EXIT 49)

DAY	SUN	MON	TUE	WED	THU	FRI	SAT
DATE	0	08/13/2012	08/14/2012	08/15/2012	0	0	0
TYPE							
HOUR							

2012 ADT = 6500 ACF = NA

12A	0	0	48	40	0	0	0
01A	0	0	15	26	0	0	0
02A	0	14	15	0	0	0	0
03A	0	11	11	0	0	0	0
04A	0	21	12	0	0	0	0
05A	0	163	164	0	0	0	0
06A	0	359	370	0	0	0	0
07A	0	606	614	0	0	0	0
08A	0	601	606	0	0	0	0
09A	0	344	353	0	0	0	0
10A	0	301	340	0	0	0	0
11A	0	330	336	0	0	0	0
12P	0	304	328	0	0	0	0
01P	0	300	323	0	0	0	0
02P	0	380	395	0	0	0	0
03P	0	566	512	0	0	0	0
04P	0	637	629	0	0	0	0
05P	0	620	784	0	0	0	0
06P	0	506	500	0	0	0	0
07P	0	306	236	0	0	0	0
08P	0	264	276	0	0	0	0
09P	0	168	179	0	0	0	0
10P	0	116	126	0	0	0	0
11P	0	68	88	0	0	0	0
TOT	0	6985	7260	66	0	0	0

STATE OF CONNECTICUT
DEPARTMENT OF TRANSPORTATION
BUREAU OF POLICY AND PLANNING
PLANNING INVENTORY AND DATA

TRAFFIC RECORDER DATA

TOWN OF TRUMBULL

ROUTE 15

DIRECTION N

NB OFF RAMP TO ROUTE 25 SB (EXIT 49S)

DAY	SUN	MON	TUE	WED	THU	FRI	SAT
DATE	0	08/13/2012	08/14/2012	08/15/2012	0	0	0
TYPE							
HOUR							

2012 ADT = 5800

ACF = NA

12A	0	0	56	46	0	0	0
01A	0	0	24	50	0	0	0
02A	0	4	17	0	0	0	0
03A	0	4	11	0	0	0	0
04A	0	15	15	0	0	0	0
05A	0	49	58	0	0	0	0
06A	0	182	191	0	0	0	0
07A	0	365	381	0	0	0	0
08A	0	404	405	0	0	0	0
09A	0	311	367	0	0	0	0
10A	0	316	268	0	0	0	0
11A	0	307	301	0	0	0	0
12P	0	586	396	0	0	0	0
01P	0	381	367	0	0	0	0
02P	0	430	395	0	0	0	0
03P	0	482	493	0	0	0	0
04P	0	501	505	0	0	0	0
05P	0	561	574	0	0	0	0
06P	0	457	457	0	0	0	0
07P	0	366	375	0	0	0	0
08P	0	277	285	0	0	0	0
09P	0	158	160	0	0	0	0
10P	0	156	158	0	0	0	0
11P	0	93	91	0	0	0	0
TOT	0	6405	6350	96	0	0	0

STATE OF CONNECTICUT
DEPARTMENT OF TRANSPORTATION
BUREAU OF POLICY AND PLANNING
PLANNING INVENTORY AND DATA

TRAFFIC RECORDER DATA

TOWN OF TRUMBULL	ROUTE 15							DIRECTION N
NB OFF RAMP TO ROUTE 25 NB (EXIT 49N)	SUN	MON	TUE	WED	THU	FRI	SAT	
DAY	0	08/13/2012	08/14/2012	08/15/2012	0	0	0	
DATE								
TYPE								
HOUR								
	2012 ADT = 3000	ACF = NA						

12A	0	0	10	24	0	0	0	
01A	0	0	7	9	0	0	0	
02A	0	5	7	0	0	0	0	
03A	0	3	7	0	0	0	0	
04A	0	10	8	0	0	0	0	
05A	0	18	19	0	0	0	0	
06A	0	38	29	0	0	0	0	
07A	0	94	96	0	0	0	0	
08A	0	148	131	0	0	0	0	
09A	0	129	127	0	0	0	0	
10A	0	128	129	0	0	0	0	
11A	0	147	127	0	0	0	0	
12P	0	240	220	0	0	0	0	
01P	0	161	175	0	0	0	0	
02P	0	219	218	0	0	0	0	
03P	0	273	275	0	0	0	0	
04P	0	276	277	0	0	0	0	
05P	0	399	400	0	0	0	0	
06P	0	321	321	0	0	0	0	
07P	0	259	265	0	0	0	0	
08P	0	235	246	0	0	0	0	
09P	0	79	149	0	0	0	0	
10P	0	64	60	0	0	0	0	
11P	0	28	31	0	0	0	0	
TOT	0	3274	3334	33	0	0	0	

STATE OF CONNECTICUT
DEPARTMENT OF TRANSPORTATION
BUREAU OF POLICY AND PLANNING
PLANNING INVENTORY AND DATA

TRAFFIC RECORDER DATA

TOWN OF TRUMBULL

ROUTE 15

DIRECTION N

NB ON RAMP FROM ROUTE 25 SB

DAY	SUN	MON	TUE	WED	THU	FRI	SAT
DATE	0	08/13/2012	08/14/2012	08/15/2012	0	0	0
TYPE							
HOUR							

2012 ADT = 6600 ACF = NA

12A	0	0	37	43	0	0	0
01A	0	0	14	13	0	0	0
02A	0	1	6	10	0	0	0
03A	0	6	4	0	0	0	0
04A	0	31	25	0	0	0	0
05A	0	106	112	0	0	0	0
06A	0	336	311	0	0	0	0
07A	0	669	637	0	0	0	0
08A	0	690	718	0	0	0	0
09A	0	417	476	0	0	0	0
10A	0	401	337	0	0	0	0
11A	0	393	337	0	0	0	0
12P	0	297	382	0	0	0	0
01P	0	379	374	0	0	0	0
02P	0	436	462	0	0	0	0
03P	0	495	468	0	0	0	0
04P	0	592	602	0	0	0	0
05P	0	647	663	0	0	0	0
06P	0	456	436	0	0	0	0
07P	0	296	262	0	0	0	0
08P	0	175	260	0	0	0	0
09P	0	152	157	0	0	0	0
10P	0	86	101	0	0	0	0
11P	0	64	73	0	0	0	0
TOT	0	7125	7254	66	0	0	0

STATE OF CONNECTICUT
DEPARTMENT OF TRANSPORTATION
BUREAU OF POLICY AND PLANNING
PLANNING INVENTORY AND DATA

TRAFFIC RECORDER DATA

TOWN OF TRUMBULL

ROUTE 15

DIRECTION S

SB OFF RAMP TO ROUTE 8 NB (EXIT 52)

DAY	SUN	MON	TUE	WED	THU	FRI	SAT
DATE	0	08/13/2012	08/14/2012	08/15/2012	0	0	0
TYPE							
HOUR							

2012 ADT = 2100 ACF = NA

12A	0	0	16	14	0	0	0
01A	0	0	3	8	0	0	0
02A	0	0	6	4	0	0	0
03A	0	0	2	4	0	0	0
04A	0	4	3	0	0	0	0
05A	0	24	34	0	0	0	0
06A	0	120	110	0	0	0	0
07A	0	339	362	0	0	0	0
08A	0	379	367	0	0	0	0
09A	0	166	178	0	0	0	0
10A	0	94	100	0	0	0	0
11A	0	87	104	0	0	0	0
12P	0	113	115	0	0	0	0
01P	0	57	102	0	0	0	0
02P	0	52	90	0	0	0	0
03P	0	121	122	0	0	0	0
04P	0	168	158	0	0	0	0
05P	0	123	177	0	0	0	0
06P	0	118	128	0	0	0	0
07P	0	79	79	0	0	0	0
08P	0	62	71	0	0	0	0
09P	0	45	47	0	0	0	0
10P	0	32	39	0	0	0	0
11P	0	21	26	0	0	0	0
TOT	0	2204	2439	30	0	0	0

STATE OF CONNECTICUT
DEPARTMENT OF TRANSPORTATION
BUREAU OF POLICY AND PLANNING
PLANNING INVENTORY AND DATA

TRAFFIC RECORDER DATA

TOWN OF TRUMBULL	ROUTE 15							DIRECTION S
SB ON RAMP FROM PARK AVENUE	SUN	MON	TUE	WED	THU	FRI	SAT	
DAY	0	06/15/2009	06/16/2009	0	0	0	0	
DATE								
TYPE								
HOUR								
	2009 ADT = 2700		ACF = NA					

12A	0	0	6	0	0	0	0	
01A	0	7	5	0	0	0	0	
02A	0	7	0	0	0	0	0	
03A	0	8	0	0	0	0	0	
04A	0	24	0	0	0	0	0	
05A	0	162	0	0	0	0	0	
06A	0	370	0	0	0	0	0	
07A	0	356	0	0	0	0	0	
08A	0	270	0	0	0	0	0	
09A	0	196	0	0	0	0	0	
10A	0	159	0	0	0	0	0	
11A	0	140	0	0	0	0	0	
12P	0	150	0	0	0	0	0	
01P	0	149	0	0	0	0	0	
02P	0	151	0	0	0	0	0	
03P	0	151	0	0	0	0	0	
04P	0	151	0	0	0	0	0	
05P	0	153	0	0	0	0	0	
06P	0	118	0	0	0	0	0	
07P	0	88	0	0	0	0	0	
08P	0	69	0	0	0	0	0	
09P	0	83	0	0	0	0	0	
10P	0	36	0	0	0	0	0	
11P	0	18	0	0	0	0	0	
TOT	0	3016	11	0	0	0	0	

STATE OF CONNECTICUT
 DEPARTMENT OF TRANSPORTATION
 BUREAU OF POLICY AND PLANNING
 PLANNING INVENTORY AND DATA

TRAFFIC RECORDER DATA

TOWN OF TRUMBULL

ROUTE 15

DIRECTION S

SB OFF RAMP TO PARK AVENUE (EXIT 47)

DAY	SUN	MON	TUE	WED	THU	FRI	SAT
DATE	0	06/15/2009	06/16/2009	0	0	0	0
TYPE							
HOUR							

2009 ADT = 3700 ACF = NA

12A	0	0	20	0	0	0	0
01A	0	17	8	0	0	0	0
02A	0	10	0	0	0	0	0
03A	0	8	0	0	0	0	0
04A	0	7	0	0	0	0	0
05A	0	45	0	0	0	0	0
06A	0	241	0	0	0	0	0
07A	0	243	0	0	0	0	0
08A	0	347	0	0	0	0	0
09A	0	336	0	0	0	0	0
10A	0	207	0	0	0	0	0
11A	0	189	0	0	0	0	0
12P	0	226	0	0	0	0	0
01P	0	227	0	0	0	0	0
02P	0	264	0	0	0	0	0
03P	0	299	0	0	0	0	0
04P	0	336	0	0	0	0	0
05P	0	368	0	0	0	0	0
06P	0	215	0	0	0	0	0
07P	0	169	0	0	0	0	0
08P	0	116	0	0	0	0	0
09P	0	102	0	0	0	0	0
10P	0	71	0	0	0	0	0
11P	0	38	0	0	0	0	0
TOT	0	4081	28	0	0	0	0

STATE OF CONNECTICUT
DEPARTMENT OF TRANSPORTATION
BUREAU OF POLICY AND PLANNING
PLANNING INVENTORY AND DATA

TRAFFIC RECORDER DATA

TOWN OF TRUMBULL		ROUTE 15						DIRECTION N
NB OFF RAMP TO PARK AVENUE (EXIT 47)		SUN	MON	TUE	WED	THU	FRI	SAT
DAY	DATE	0	06/15/2009	06/16/2009	0	0	0	0
TYPE	HOUR	2009 ADT = 2800		ACF = NA				

12A		0	0	29	0	0	0	0
01A		0	7	8	0	0	0	0
02A		0	5	7	0	0	0	0
03A		0	4	0	0	0	0	0
04A		0	2	0	0	0	0	0
05A		0	8	0	0	0	0	0
06A		0	27	0	0	0	0	0
07A		0	78	0	0	0	0	0
08A		0	114	0	0	0	0	0
09A		0	126	0	0	0	0	0
10A		0	83	0	0	0	0	0
11A		0	123	0	0	0	0	0
12P		0	132	0	0	0	0	0
01P		0	161	0	0	0	0	0
02P		0	195	0	0	0	0	0
03P		0	304	0	0	0	0	0
04P		0	343	0	0	0	0	0
05P		0	336	0	0	0	0	0
06P		0	376	0	0	0	0	0
07P		0	222	0	0	0	0	0
08P		0	158	0	0	0	0	0
09P		0	116	0	0	0	0	0
10P		0	71	0	0	0	0	0
11P		0	52	0	0	0	0	0
TOT		0	3043	44	0	0	0	0

STATE OF CONNECTICUT
DEPARTMENT OF TRANSPORTATION
BUREAU OF POLICY AND PLANNING
PLANNING INVENTORY AND DATA

TRAFFIC RECORDER DATA

TOWN OF TRUMBULL		ROUTE 15						DIRECTION N
NB ON RAMP FROM PARK AVENUE		SUN	MON	TUE	WED	THU	FRI	SAT
DAY	DATE	0	06/15/2009	06/16/2009	0	0	0	0
TYPE	HOUR	2009 ADT = 3500		ACF = NA				

12A		0	0	20	0	0	0	0
01A		0	9	7	0	0	0	0
02A		0	9	10	0	0	0	0
03A		0	2	0	0	0	0	0
04A		0	21	0	0	0	0	0
05A		0	42	0	0	0	0	0
06A		0	127	0	0	0	0	0
07A		0	303	0	0	0	0	0
08A		0	310	0	0	0	0	0
09A		0	250	0	0	0	0	0
10A		0	202	0	0	0	0	0
11A		0	221	0	0	0	0	0
12P		0	215	0	0	0	0	0
01P		0	238	0	0	0	0	0
02P		0	292	0	0	0	0	0
03P		0	327	0	0	0	0	0
04P		0	319	0	0	0	0	0
05P		0	278	0	0	0	0	0
06P		0	186	0	0	0	0	0
07P		0	161	0	0	0	0	0
08P		0	145	0	0	0	0	0
09P		0	154	0	0	0	0	0
10P		0	50	0	0	0	0	0
11P		0	42	0	0	0	0	0
TOT		0	3903	37	0	0	0	0

STATE OF CONNECTICUT
DEPARTMENT OF TRANSPORTATION
BUREAU OF POLICY AND PLANNING
PLANNING INVENTORY AND DATA

TRAFFIC RECORDER DATA

TOWN OF TRUMBULL	ROUTE 15							DIRECTION S
SB ON RAMP FROM RTE 111 & SR 731	SUN	MON	TUE	WED	THU	FRI	SAT	
DAY	0	06/15/2009	06/16/2009	0	0	0	0	
DATE								
TYPE								
HOUR								
	2009 ADT = 4900		ACF = NA					

12A	0	0	14	0	0	0	0	
01A	0	8	8	0	0	0	0	
02A	0	7	0	0	0	0	0	
03A	0	15	0	0	0	0	0	
04A	0	34	0	0	0	0	0	
05A	0	202	0	0	0	0	0	
06A	0	521	0	0	0	0	0	
07A	0	413	0	0	0	0	0	
08A	0	367	0	0	0	0	0	
09A	0	325	0	0	0	0	0	
10A	0	282	0	0	0	0	0	
11A	0	308	0	0	0	0	0	
12P	0	298	0	0	0	0	0	
01P	0	332	0	0	0	0	0	
02P	0	348	0	0	0	0	0	
03P	0	328	0	0	0	0	0	
04P	0	362	0	0	0	0	0	
05P	0	341	0	0	0	0	0	
06P	0	292	0	0	0	0	0	
07P	0	185	0	0	0	0	0	
08P	0	168	0	0	0	0	0	
09P	0	175	0	0	0	0	0	
10P	0	66	0	0	0	0	0	
11P	0	35	0	0	0	0	0	
TOT	0	5412	22	0	0	0	0	

STATE OF CONNECTICUT
DEPARTMENT OF TRANSPORTATION
BUREAU OF POLICY AND PLANNING
PLANNING INVENTORY AND DATA

TRAFFIC RECORDER DATA

TOWN OF TRUMBULL

ROUTE 15

DIRECTION S

SB OFF RAMP TO RTE 111 & SR 731(EXIT 48)

DAY	SUN	MON	TUE	WED	THU	FRI	SAT
DATE	0	06/15/2009	06/16/2009	0	0	0	0
TYPE							
HOUR							

2009 ADT = 9200

ACF = NA

12A	0	0	69	0	0	0	0
01A	0	35	34	0	0	0	0
02A	0	10	0	0	0	0	0
03A	0	14	0	0	0	0	0
04A	0	8	0	0	0	0	0
05A	0	63	0	0	0	0	0
06A	0	201	0	0	0	0	0
07A	0	639	0	0	0	0	0
08A	0	662	0	0	0	0	0
09A	0	621	0	0	0	0	0
10A	0	551	0	0	0	0	0
11A	0	606	0	0	0	0	0
12P	0	602	0	0	0	0	0
01P	0	693	0	0	0	0	0
02P	0	648	0	0	0	0	0
03P	0	874	0	0	0	0	0
04P	0	864	0	0	0	0	0
05P	0	938	0	0	0	0	0
06P	0	700	0	0	0	0	0
07P	0	511	0	0	0	0	0
08P	0	425	0	0	0	0	0
09P	0	278	0	0	0	0	0
10P	0	135	0	0	0	0	0
11P	0	92	0	0	0	0	0
TOT	0	10170	103	0	0	0	0

STATE OF CONNECTICUT
DEPARTMENT OF TRANSPORTATION
BUREAU OF POLICY AND PLANNING
PLANNING INVENTORY AND DATA

TRAFFIC RECORDER DATA

TOWN OF TRUMBULL	ROUTE 15							DIRECTION N
NB OFF RAMP TO RT 111 & SR 731 (EXIT 48)	SUN	MON	TUE	WED	THU	FRI	SAT	
DAY	0	0	06/23/2009	06/24/2009	0	0	0	
DATE	0	0	06/23/2009	06/24/2009	0	0	0	
TYPE								
HOUR								
	2009 ADT = 5800		ACF = NA					

12A	0	0	0	49	0	0	0	
01A	0	0	0	13	0	0	0	
02A	0	0	12	0	0	0	0	
03A	0	0	3	0	0	0	0	
04A	0	0	6	0	0	0	0	
05A	0	0	14	0	0	0	0	
06A	0	0	76	0	0	0	0	
07A	0	0	192	0	0	0	0	
08A	0	0	266	0	0	0	0	
09A	0	0	298	0	0	0	0	
10A	0	0	290	0	0	0	0	
11A	0	0	352	0	0	0	0	
12P	0	0	355	0	0	0	0	
01P	0	0	445	0	0	0	0	
02P	0	0	479	0	0	0	0	
03P	0	0	543	0	0	0	0	
04P	0	0	615	0	0	0	0	
05P	0	0	511	0	0	0	0	
06P	0	0	575	0	0	0	0	
07P	0	0	549	0	0	0	0	
08P	0	0	303	0	0	0	0	
09P	0	0	215	0	0	0	0	
10P	0	0	163	0	0	0	0	
11P	0	0	98	0	0	0	0	
TOT	0	0	6360	62	0	0	0	

STATE OF CONNECTICUT
DEPARTMENT OF TRANSPORTATION
BUREAU OF POLICY AND PLANNING
PLANNING INVENTORY AND DATA

TRAFFIC RECORDER DATA

TOWN OF TRUMBULL

ROUTE 15

DIRECTION N

NB ON RAMP FROM RT 111 & SR 731

DAY	SUN	MON	TUE	WED	THU	FRI	SAT
DATE	0	06/15/2009	06/16/2009	0	0	0	0
TYPE							
HOUR							

2009 ADT = 9000 ACF = NA

12A	0	0	55	0	0	0	0
01A	0	13	18	0	0	0	0
02A	0	10	18	0	0	0	0
03A	0	19	0	0	0	0	0
04A	0	32	0	0	0	0	0
05A	0	143	0	0	0	0	0
06A	0	344	0	0	0	0	0
07A	0	579	0	0	0	0	0
08A	0	662	0	0	0	0	0
09A	0	506	0	0	0	0	0
10A	0	490	0	0	0	0	0
11A	0	543	0	0	0	0	0
12P	0	598	0	0	0	0	0
01P	0	646	0	0	0	0	0
02P	0	782	0	0	0	0	0
03P	0	802	0	0	0	0	0
04P	0	726	0	0	0	0	0
05P	0	711	0	0	0	0	0
06P	0	614	0	0	0	0	0
07P	0	553	0	0	0	0	0
08P	0	456	0	0	0	0	0
09P	0	449	0	0	0	0	0
10P	0	165	0	0	0	0	0
11P	0	95	0	0	0	0	0
TOT	0	9938	91	0	0	0	0

STATE OF CONNECTICUT
DEPARTMENT OF TRANSPORTATION
BUREAU OF POLICY AND PLANNING
PLANNING INVENTORY AND DATA

TRAFFIC RECORDER DATA

TOWN OF TRUMBULL

ROUTE 15

DIRECTION S

SB OFF RAMP TO ROUTE 127 (EXIT 50)

DAY	SUN	MON	TUE	WED	THU	FRI	SAT
DATE	0	06/15/2009	06/16/2009	0	0	0	0
TYPE							
HOUR							

2009 ADT = 4800 ACF = NA

12A	0	0	32	0	0	0	0
01A	0	12	12	0	0	0	0
02A	0	5	0	0	0	0	0
03A	0	6	0	0	0	0	0
04A	0	16	0	0	0	0	0
05A	0	36	0	0	0	0	0
06A	0	146	0	0	0	0	0
07A	0	391	0	0	0	0	0
08A	0	610	0	0	0	0	0
09A	0	362	0	0	0	0	0
10A	0	213	0	0	0	0	0
11A	0	235	0	0	0	0	0
12P	0	316	0	0	0	0	0
01P	0	297	0	0	0	0	0
02P	0	351	0	0	0	0	0
03P	0	382	0	0	0	0	0
04P	0	453	0	0	0	0	0
05P	0	477	0	0	0	0	0
06P	0	345	0	0	0	0	0
07P	0	248	0	0	0	0	0
08P	0	157	0	0	0	0	0
09P	0	139	0	0	0	0	0
10P	0	70	0	0	0	0	0
11P	0	39	0	0	0	0	0
TOT	0	5306	44	0	0	0	0

STATE OF CONNECTICUT
DEPARTMENT OF TRANSPORTATION
BUREAU OF POLICY AND PLANNING
PLANNING INVENTORY AND DATA

TRAFFIC RECORDER DATA

TOWN OF TRUMBULL		ROUTE 15						DIRECTION N
NB ON RAMP FROM ROUTE 127		SUN	MON	TUE	WED	THU	FRI	SAT
DAY	DATE	0	06/15/2009	06/16/2009	0	0	0	0
TYPE	HOUR	2009 ADT = 4300		ACF = NA				

12A		0	0	18	0	0	0	0
01A		0	2	4	0	0	0	0
02A		0	9	8	0	0	0	0
03A		0	7	5	0	0	0	0
04A		0	13	0	0	0	0	0
05A		0	64	0	0	0	0	0
06A		0	198	0	0	0	0	0
07A		0	344	0	0	0	0	0
08A		0	381	0	0	0	0	0
09A		0	307	0	0	0	0	0
10A		0	244	0	0	0	0	0
11A		0	283	0	0	0	0	0
12P		0	283	0	0	0	0	0
01P		0	262	0	0	0	0	0
02P		0	291	0	0	0	0	0
03P		0	394	0	0	0	0	0
04P		0	442	0	0	0	0	0
05P		0	370	0	0	0	0	0
06P		0	298	0	0	0	0	0
07P		0	238	0	0	0	0	0
08P		0	171	0	0	0	0	0
09P		0	121	0	0	0	0	0
10P		0	52	0	0	0	0	0
11P		0	31	0	0	0	0	0
TOT		0	4805	35	0	0	0	0

STATE OF CONNECTICUT
DEPARTMENT OF TRANSPORTATION
BUREAU OF POLICY AND PLANNING
PLANNING INVENTORY AND DATA

TRAFFIC RECORDER DATA

TOWN OF TRUMBULL

ROUTE 15

DIRECTION S

SB ON RAMP FROM ROUTE 108

DAY	SUN	MON	TUE	WED	THU	FRI	SAT
DATE	0	06/15/2009	06/16/2009	0	0	0	0
TYPE							
HOUR							

2009 ADT = 6000 ACF = NA

12A	0	0	18	0	0	0	0
01A	0	17	12	0	0	0	0
02A	0	8	0	0	0	0	0
03A	0	15	0	0	0	0	0
04A	0	37	0	0	0	0	0
05A	0	194	0	0	0	0	0
06A	0	467	0	0	0	0	0
07A	0	621	0	0	0	0	0
08A	0	583	0	0	0	0	0
09A	0	407	0	0	0	0	0
10A	0	356	0	0	0	0	0
11A	0	367	0	0	0	0	0
12P	0	391	0	0	0	0	0
01P	0	361	0	0	0	0	0
02P	0	407	0	0	0	0	0
03P	0	453	0	0	0	0	0
04P	0	462	0	0	0	0	0
05P	0	403	0	0	0	0	0
06P	0	357	0	0	0	0	0
07P	0	275	0	0	0	0	0
08P	0	214	0	0	0	0	0
09P	0	146	0	0	0	0	0
10P	0	95	0	0	0	0	0
11P	0	42	0	0	0	0	0
TOT	0	6678	30	0	0	0	0

STATE OF CONNECTICUT
 DEPARTMENT OF TRANSPORTATION
 BUREAU OF POLICY AND PLANNING
 PLANNING INVENTORY AND DATA

TRAFFIC RECORDER DATA

TOWN OF TRUMBULL

ROUTE 15

DIRECTION N

NB OFF RAMP TO ROUTE 108 (EXIT 51)

DAY	SUN	MON	TUE	WED	THU	FRI	SAT
DATE	0	06/15/2009	06/16/2009	0	0	0	0
TYPE							
HOUR							

2009 ADT = 6400 ACF = NA

12A	0	0	53	0	0	0	0
01A	0	13	15	0	0	0	0
02A	0	9	11	0	0	0	0
03A	0	5	3	0	0	0	0
04A	0	12	0	0	0	0	0
05A	0	32	0	0	0	0	0
06A	0	103	0	0	0	0	0
07A	0	305	0	0	0	0	0
08A	0	298	0	0	0	0	0
09A	0	366	0	0	0	0	0
10A	0	368	0	0	0	0	0
11A	0	407	0	0	0	0	0
12P	0	418	0	0	0	0	0
01P	0	463	0	0	0	0	0
02P	0	526	0	0	0	0	0
03P	0	607	0	0	0	0	0
04P	0	685	0	0	0	0	0
05P	0	716	0	0	0	0	0
06P	0	573	0	0	0	0	0
07P	0	450	0	0	0	0	0
08P	0	352	0	0	0	0	0
09P	0	193	0	0	0	0	0
10P	0	108	0	0	0	0	0
11P	0	68	0	0	0	0	0
TOT	0	7077	82	0	0	0	0

STATE OF CONNECTICUT
 DEPARTMENT OF TRANSPORTATION
 BUREAU OF POLICY AND PLANNING
 PLANNING INVENTORY AND DATA

TRAFFIC RECORDER DATA

TOWN OF TRUMBULL	ROUTE 15							DIRECTION S
SB ON RAMP FROM ROUTE 8 SB	SUN	MON	TUE	WED	THU	FRI	SAT	
DAY	0	06/15/2009	06/16/2009	0	0	0	0	
DATE								
TYPE								
HOUR								
	2009 ADT = 10800		ACF = NA					

12A	0	0	50	0	0	0	0	
01A	0	21	0	0	0	0	0	
02A	0	10	0	0	0	0	0	
03A	0	26	0	0	0	0	0	
04A	0	70	0	0	0	0	0	
05A	0	389	0	0	0	0	0	
06A	0	988	0	0	0	0	0	
07A	0	1069	0	0	0	0	0	
08A	0	1040	0	0	0	0	0	
09A	0	738	0	0	0	0	0	
10A	0	536	0	0	0	0	0	
11A	0	551	0	0	0	0	0	
12P	0	588	0	0	0	0	0	
01P	0	556	0	0	0	0	0	
02P	0	676	0	0	0	0	0	
03P	0	696	0	0	0	0	0	
04P	0	902	0	0	0	0	0	
05P	0	1175	0	0	0	0	0	
06P	0	704	0	0	0	0	0	
07P	0	423	0	0	0	0	0	
08P	0	321	0	0	0	0	0	
09P	0	225	0	0	0	0	0	
10P	0	145	0	0	0	0	0	
11P	0	74	0	0	0	0	0	
TOT	0	11923	50	0	0	0	0	

STATE OF CONNECTICUT
DEPARTMENT OF TRANSPORTATION
BUREAU OF POLICY AND PLANNING
PLANNING INVENTORY AND DATA

TRAFFIC RECORDER DATA

TOWN OF TRUMBULL

ROUTE 15

DIRECTION S

SB OFF RAMP TO RT 8 & RT 108 (EXIT 52)

DAY	SUN	MON	TUE	WED	THU	FRI	SAT
DATE	0	06/22/2009	06/23/2009	0	0	0	0
TYPE							
HOUR							

2009 ADT = 13400 ACF = NA

12A	0	0	169	0	0	0	0
01A	0	0	77	0	0	0	0
02A	0	0	27	0	0	0	0
03A	0	20	29	0	0	0	0
04A	0	77	0	0	0	0	0
05A	0	254	0	0	0	0	0
06A	0	799	0	0	0	0	0
07A	0	1466	0	0	0	0	0
08A	0	1493	0	0	0	0	0
09A	0	807	0	0	0	0	0
10A	0	513	0	0	0	0	0
11A	0	666	0	0	0	0	0
12P	0	734	0	0	0	0	0
01P	0	752	0	0	0	0	0
02P	0	862	0	0	0	0	0
03P	0	1054	0	0	0	0	0
04P	0	1015	0	0	0	0	0
05P	0	1085	0	0	0	0	0
06P	0	810	0	0	0	0	0
07P	0	590	0	0	0	0	0
08P	0	499	0	0	0	0	0
09P	0	523	0	0	0	0	0
10P	0	318	0	0	0	0	0
11P	0	255	0	0	0	0	0
TOT	0	14592	302	0	0	0	0

STATE OF CONNECTICUT
DEPARTMENT OF TRANSPORTATION
BUREAU OF POLICY AND PLANNING
PLANNING INVENTORY AND DATA

TRAFFIC RECORDER DATA

TOWN OF TRUMBULL

ROUTE 15

DIRECTION N

NB OFF RAMP TO ROUTE 8 NB (EXIT 52)

DAY	SUN	MON	TUE	WED	THU	FRI	SAT
DATE	0	06/15/2009	06/16/2009	0	0	0	0
TYPE							
HOUR							

2009 ADT = 10500

ACF = NA

12A	0	0	62	0	0	0	0
01A	0	32	31	0	0	0	0
02A	0	19	17	0	0	0	0
03A	0	12	9	0	0	0	0
04A	0	19	0	0	0	0	0
05A	0	95	0	0	0	0	0
06A	0	406	0	0	0	0	0
07A	0	867	0	0	0	0	0
08A	0	1216	0	0	0	0	0
09A	0	631	0	0	0	0	0
10A	0	471	0	0	0	0	0
11A	0	473	0	0	0	0	0
12P	0	546	0	0	0	0	0
01P	0	571	0	0	0	0	0
02P	0	720	0	0	0	0	0
03P	0	996	0	0	0	0	0
04P	0	1063	0	0	0	0	0
05P	0	998	0	0	0	0	0
06P	0	885	0	0	0	0	0
07P	0	579	0	0	0	0	0
08P	0	387	0	0	0	0	0
09P	0	355	0	0	0	0	0
10P	0	179	0	0	0	0	0
11P	0	123	0	0	0	0	0
TOT	0	11643	119	0	0	0	0

STATE OF CONNECTICUT
 DEPARTMENT OF TRANSPORTATION
 BUREAU OF POLICY AND PLANNING
 PLANNING INVENTORY AND DATA

TRAFFIC RECORDER DATA

TOWN OF TRUMBULL

ROUTE 15

DIRECTION N

NB ON RAMP FROM ROUTE 8 NB & ROUTE 108

DAY	SUN	MON	TUE	WED	THU	FRI	SAT
DATE	0	06/22/2009	06/23/2009	0	0	0	0
TYPE							
HOUR							

2009 ADT = 11900 ACF = NA

12A	0	0	119	0	0	0	0
01A	0	0	49	0	0	0	0
02A	0	37	0	0	0	0	0
03A	0	42	0	0	0	0	0
04A	0	87	0	0	0	0	0
05A	0	306	0	0	0	0	0
06A	0	688	0	0	0	0	0
07A	0	896	0	0	0	0	0
08A	0	863	0	0	0	0	0
09A	0	639	0	0	0	0	0
10A	0	572	0	0	0	0	0
11A	0	610	0	0	0	0	0
12P	0	628	0	0	0	0	0
01P	0	684	0	0	0	0	0
02P	0	888	0	0	0	0	0
03P	0	1018	0	0	0	0	0
04P	0	1231	0	0	0	0	0
05P	0	1226	0	0	0	0	0
06P	0	801	0	0	0	0	0
07P	0	603	0	0	0	0	0
08P	0	385	0	0	0	0	0
09P	0	312	0	0	0	0	0
10P	0	329	0	0	0	0	0
11P	0	237	0	0	0	0	0
TOT	0	13082	168	0	0	0	0

STATE OF CONNECTICUT
DEPARTMENT OF TRANSPORTATION
BUREAU OF POLICY AND PLANNING
PLANNING INVENTORY AND DATA

TRAFFIC RECORDER DATA

TOWN OF TRUMBULL

ROUTE 15

DIRECTION S

SB ON RAMP FROM ROUTE 25

DAY	SUN	MON	TUE	WED	THU	FRI	SAT
DATE	0	06/15/2009	06/16/2009	0	0	0	0
TYPE							
HOUR							

2009 ADT = 8700 ACF = NA

12A	0	0	49	0	0	0	0
01A	0	25	25	0	0	0	0
02A	0	12	0	0	0	0	0
03A	0	34	0	0	0	0	0
04A	0	51	0	0	0	0	0
05A	0	261	0	0	0	0	0
06A	0	632	0	0	0	0	0
07A	0	561	0	0	0	0	0
08A	0	617	0	0	0	0	0
09A	0	690	0	0	0	0	0
10A	0	480	0	0	0	0	0
11A	0	540	0	0	0	0	0
12P	0	595	0	0	0	0	0
01P	0	558	0	0	0	0	0
02P	0	606	0	0	0	0	0
03P	0	680	0	0	0	0	0
04P	0	719	0	0	0	0	0
05P	0	750	0	0	0	0	0
06P	0	559	0	0	0	0	0
07P	0	421	0	0	0	0	0
08P	0	320	0	0	0	0	0
09P	0	218	0	0	0	0	0
10P	0	151	0	0	0	0	0
11P	0	93	0	0	0	0	0
TOT	0	9573	74	0	0	0	0

STATE OF CONNECTICUT
DEPARTMENT OF TRANSPORTATION
BUREAU OF POLICY AND PLANNING
PLANNING INVENTORY AND DATA

TRAFFIC RECORDER DATA

TOWN OF TRUMBULL

ROUTE 15

DIRECTION S

SB OFF RAMP TO ROUTE 25 NB (EXIT 49)

DAY	SUN	MON	TUE	WED	THU	FRI	SAT
DATE	0	06/15/2009	06/16/2009	0	0	0	0
TYPE							
HOUR							

2009 ADT = 6900 ACF = NA

12A	0	0	46	0	0	0	0
01A	0	20	15	0	0	0	0
02A	0	17	0	0	0	0	0
03A	0	13	0	0	0	0	0
04A	0	21	0	0	0	0	0
05A	0	126	0	0	0	0	0
06A	0	392	0	0	0	0	0
07A	0	699	0	0	0	0	0
08A	0	768	0	0	0	0	0
09A	0	430	0	0	0	0	0
10A	0	279	0	0	0	0	0
11A	0	356	0	0	0	0	0
12P	0	372	0	0	0	0	0
01P	0	326	0	0	0	0	0
02P	0	420	0	0	0	0	0
03P	0	559	0	0	0	0	0
04P	0	639	0	0	0	0	0
05P	0	732	0	0	0	0	0
06P	0	478	0	0	0	0	0
07P	0	323	0	0	0	0	0
08P	0	269	0	0	0	0	0
09P	0	211	0	0	0	0	0
10P	0	113	0	0	0	0	0
11P	0	76	0	0	0	0	0
TOT	0	7639	61	0	0	0	0

STATE OF CONNECTICUT
DEPARTMENT OF TRANSPORTATION
BUREAU OF POLICY AND PLANNING
PLANNING INVENTORY AND DATA

TRAFFIC RECORDER DATA

TOWN OF TRUMBULL	ROUTE 15							DIRECTION N
NB OFF RAMP TO ROUTE 25 SB (EXIT 49S)	SUN	MON	TUE	WED	THU	FRI	SAT	
DAY	0	06/15/2009	06/16/2009	0	0	0	0	
DATE								
TYPE								
HOUR								
	2009 ADT = 5700		ACF = NA					

12A	0	0	35	0	0	0	0	
01A	0	24	16	0	0	0	0	
02A	0	15	16	0	0	0	0	
03A	0	17	6	0	0	0	0	
04A	0	12	0	0	0	0	0	
05A	0	58	0	0	0	0	0	
06A	0	180	0	0	0	0	0	
07A	0	347	0	0	0	0	0	
08A	0	432	0	0	0	0	0	
09A	0	351	0	0	0	0	0	
10A	0	267	0	0	0	0	0	
11A	0	272	0	0	0	0	0	
12P	0	332	0	0	0	0	0	
01P	0	364	0	0	0	0	0	
02P	0	452	0	0	0	0	0	
03P	0	521	0	0	0	0	0	
04P	0	531	0	0	0	0	0	
05P	0	558	0	0	0	0	0	
06P	0	474	0	0	0	0	0	
07P	0	349	0	0	0	0	0	
08P	0	270	0	0	0	0	0	
09P	0	262	0	0	0	0	0	
10P	0	128	0	0	0	0	0	
11P	0	76	0	0	0	0	0	
TOT	0	6292	73	0	0	0	0	

STATE OF CONNECTICUT
DEPARTMENT OF TRANSPORTATION
BUREAU OF POLICY AND PLANNING
PLANNING INVENTORY AND DATA

TRAFFIC RECORDER DATA

TOWN OF TRUMBULL	ROUTE 15							DIRECTION N
NB OFF RAMP TO ROUTE 25 NB (EXIT 49N)	SUN	MON	TUE	WED	THU	FRI	SAT	
DAY	0	06/15/2009	06/16/2009	0	0	0	0	
DATE								
TYPE								
HOUR								
	2009 ADT = 3100	ACF = NA						

12A	0	0	34	0	0	0	0	
01A	0	19	7	0	0	0	0	
02A	0	7	4	0	0	0	0	
03A	0	2	5	0	0	0	0	
04A	0	3	0	0	0	0	0	
05A	0	20	0	0	0	0	0	
06A	0	72	0	0	0	0	0	
07A	0	151	0	0	0	0	0	
08A	0	157	0	0	0	0	0	
09A	0	142	0	0	0	0	0	
10A	0	144	0	0	0	0	0	
11A	0	166	0	0	0	0	0	
12P	0	185	0	0	0	0	0	
01P	0	210	0	0	0	0	0	
02P	0	238	0	0	0	0	0	
03P	0	314	0	0	0	0	0	
04P	0	287	0	0	0	0	0	
05P	0	274	0	0	0	0	0	
06P	0	328	0	0	0	0	0	
07P	0	251	0	0	0	0	0	
08P	0	212	0	0	0	0	0	
09P	0	143	0	0	0	0	0	
10P	0	77	0	0	0	0	0	
11P	0	39	0	0	0	0	0	
TOT	0	3441	50	0	0	0	0	

STATE OF CONNECTICUT
DEPARTMENT OF TRANSPORTATION
BUREAU OF POLICY AND PLANNING
PLANNING INVENTORY AND DATA

TRAFFIC RECORDER DATA

TOWN OF TRUMBULL		ROUTE 15						DIRECTION N
NB ON RAMP FROM ROUTE 25 SB		SUN	MON	TUE	WED	THU	FRI	SAT
DAY	DATE	0	06/15/2009	06/16/2009	0	0	0	0
TYPE	HOUR	2009 ADT = 6800		ACF = NA				

12A		0	0	26	0	0	0	0
01A		0	5	12	0	0	0	0
02A		0	7	4	0	0	0	0
03A		0	10	6	0	0	0	0
04A		0	24	0	0	0	0	0
05A		0	107	0	0	0	0	0
06A		0	348	0	0	0	0	0
07A		0	722	0	0	0	0	0
08A		0	751	0	0	0	0	0
09A		0	493	0	0	0	0	0
10A		0	393	0	0	0	0	0
11A		0	362	0	0	0	0	0
12P		0	385	0	0	0	0	0
01P		0	361	0	0	0	0	0
02P		0	498	0	0	0	0	0
03P		0	589	0	0	0	0	0
04P		0	678	0	0	0	0	0
05P		0	641	0	0	0	0	0
06P		0	417	0	0	0	0	0
07P		0	273	0	0	0	0	0
08P		0	186	0	0	0	0	0
09P		0	135	0	0	0	0	0
10P		0	94	0	0	0	0	0
11P		0	55	0	0	0	0	0
TOT		0	7534	48	0	0	0	0

STATE OF CONNECTICUT
DEPARTMENT OF TRANSPORTATION
BUREAU OF POLICY AND PLANNING
PLANNING INVENTORY AND DATA

TRAFFIC RECORDER DATA

TOWN OF TRUMBULL	ROUTE 15							DIRECTION S
SB OFF RAMP TO ROUTE 8 NB (EXIT 52)	SUN	MON	TUE	WED	THU	FRI	SAT	
DAY	0	06/22/2009	06/23/2009	0	0	0	0	
DATE								
TYPE								
HOUR								
	2009 ADT = 2500		ACF = NA					

12A	0	0	12	0	0	0	0	
01A	0	0	11	0	0	0	0	
02A	0	2	3	0	0	0	0	
03A	0	4	8	0	0	0	0	
04A	0	11	0	0	0	0	0	
05A	0	27	0	0	0	0	0	
06A	0	145	0	0	0	0	0	
07A	0	387	0	0	0	0	0	
08A	0	479	0	0	0	0	0	
09A	0	191	0	0	0	0	0	
10A	0	81	0	0	0	0	0	
11A	0	106	0	0	0	0	0	
12P	0	129	0	0	0	0	0	
01P	0	142	0	0	0	0	0	
02P	0	142	0	0	0	0	0	
03P	0	175	0	0	0	0	0	
04P	0	155	0	0	0	0	0	
05P	0	180	0	0	0	0	0	
06P	0	124	0	0	0	0	0	
07P	0	88	0	0	0	0	0	
08P	0	55	0	0	0	0	0	
09P	0	59	0	0	0	0	0	
10P	0	36	0	0	0	0	0	
11P	0	18	0	0	0	0	0	
TOT	0	2736	34	0	0	0	0	

STATE OF CONNECTICUT
DEPARTMENT OF TRANSPORTATION
BUREAU OF POLICY AND PLANNING
PLANNING INVENTORY AND DATA

TRAFFIC RECORDER DATA

TOWN OF STRATFORD	ROUTE 15							DIRECTION S
SB ON RAMP FROM ROUTE 110 SB	SUN	MON	TUE	WED	THU	FRI	SAT	
DAY	0	08/13/2012	08/14/2012	08/15/2012	0	0	0	
DATE								
TYPE								
HOUR								
	2012 ADT = 3600		ACF = NA					

12A	0	0	87	86	0	0	0	
01A	0	0	16	22	0	0	0	
02A	0	0	9	10	0	0	0	
03A	0	0	7	6	0	0	0	
04A	0	18	11	0	0	0	0	
05A	0	70	73	0	0	0	0	
06A	0	185	202	0	0	0	0	
07A	0	257	272	0	0	0	0	
08A	0	241	232	0	0	0	0	
09A	0	226	202	0	0	0	0	
10A	0	207	210	0	0	0	0	
11A	0	200	191	0	0	0	0	
12P	0	205	205	0	0	0	0	
01P	0	224	173	0	0	0	0	
02P	0	308	290	0	0	0	0	
03P	0	377	371	0	0	0	0	
04P	0	331	365	0	0	0	0	
05P	0	291	317	0	0	0	0	
06P	0	197	223	0	0	0	0	
07P	0	160	130	0	0	0	0	
08P	0	90	108	0	0	0	0	
09P	0	86	101	0	0	0	0	
10P	0	69	75	0	0	0	0	
11P	0	70	89	0	0	0	0	
TOT	0	3812	3959	124	0	0	0	

STATE OF CONNECTICUT
DEPARTMENT OF TRANSPORTATION
BUREAU OF POLICY AND PLANNING
PLANNING INVENTORY AND DATA

TRAFFIC RECORDER DATA

TOWN OF STRATFORD		ROUTE 15						DIRECTION N
NB ON RAMP FROM ROUTE 110 SB		SUN	MON	TUE	WED	THU	FRI	SAT
DAY	DATE	0	08/13/2012	08/14/2012	08/15/2012	0	0	0
TYPE	HOUR	2012 ADT = 10600		ACF = NA				

12A		0	0	192	203	0	0	0
01A		0	0	36	47	0	0	0
02A		0	0	15	18	0	0	0
03A		0	14	17	14	0	0	0
04A		0	29	30	0	0	0	0
05A		0	137	134	0	0	0	0
06A		0	486	522	0	0	0	0
07A		0	724	727	0	0	0	0
08A		0	734	791	0	0	0	0
09A		0	518	563	0	0	0	0
10A		0	506	490	0	0	0	0
11A		0	542	595	0	0	0	0
12P		0	524	568	0	0	0	0
01P		0	605	564	0	0	0	0
02P		0	789	835	0	0	0	0
03P		0	1071	1130	0	0	0	0
04P		0	1199	1259	0	0	0	0
05P		0	1320	1407	0	0	0	0
06P		0	717	816	0	0	0	0
07P		0	456	455	0	0	0	0
08P		0	299	265	0	0	0	0
09P		0	179	202	0	0	0	0
10P		0	152	150	0	0	0	0
11P		0	189	196	0	0	0	0
TOT		0	11190	11959	282	0	0	0

STATE OF CONNECTICUT
DEPARTMENT OF TRANSPORTATION
BUREAU OF POLICY AND PLANNING
PLANNING INVENTORY AND DATA

TRAFFIC RECORDER DATA

TOWN OF STRATFORD

ROUTE 15

DIRECTION N

NB OFF RAMP TO ROUTE 110 SB (EXIT 53)

DAY	SUN	MON	TUE	WED	THU	FRI	SAT
DATE	0	08/13/2012	08/14/2012	08/15/2012	0	0	0
TYPE							
HOUR							

2012 ADT = 4600

ACF = NA

12A	0	0	23	28	0	0	0
01A	0	0	10	16	0	0	0
02A	0	0	4	8	0	0	0
03A	0	8	7	14	0	0	0
04A	0	47	44	0	0	0	0
05A	0	152	164	0	0	0	0
06A	0	289	289	0	0	0	0
07A	0	385	392	0	0	0	0
08A	0	389	385	0	0	0	0
09A	0	263	252	0	0	0	0
10A	0	227	226	0	0	0	0
11A	0	284	285	0	0	0	0
12P	0	276	267	0	0	0	0
01P	0	281	279	0	0	0	0
02P	0	405	400	0	0	0	0
03P	0	355	350	0	0	0	0
04P	0	340	350	0	0	0	0
05P	0	327	329	0	0	0	0
06P	0	285	282	0	0	0	0
07P	0	241	234	0	0	0	0
08P	0	173	170	0	0	0	0
09P	0	102	101	0	0	0	0
10P	0	99	98	0	0	0	0
11P	0	83	86	0	0	0	0
TOT	0	5011	5027	66	0	0	0

STATE OF CONNECTICUT
DEPARTMENT OF TRANSPORTATION
BUREAU OF POLICY AND PLANNING
PLANNING INVENTORY AND DATA

TRAFFIC RECORDER DATA

TOWN OF STRATFORD	ROUTE 15							DIRECTION S
SB OFF RAMP TO ROUTE 110 (EXIT 53)	SUN	MON	TUE	WED	THU	FRI	SAT	
DAY	0	08/13/2012	08/14/2012	08/15/2012	0	0	0	
DATE								
TYPE								
HOUR								
	2012 ADT = 10500		ACF = NA					

12A	0	0	49	69	0	0	0	
01A	0	0	31	29	0	0	0	
02A	0	0	21	24	0	0	0	
03A	0	0	20	23	0	0	0	
04A	0	80	83	0	0	0	0	
05A	0	394	409	0	0	0	0	
06A	0	763	783	0	0	0	0	
07A	0	1130	1205	0	0	0	0	
08A	0	1075	1084	0	0	0	0	
09A	0	494	554	0	0	0	0	
10A	0	409	398	0	0	0	0	
11A	0	477	432	0	0	0	0	
12P	0	540	540	0	0	0	0	
01P	0	831	543	0	0	0	0	
02P	0	997	883	0	0	0	0	
03P	0	646	682	0	0	0	0	
04P	0	737	752	0	0	0	0	
05P	0	623	849	0	0	0	0	
06P	0	601	589	0	0	0	0	
07P	0	402	478	0	0	0	0	
08P	0	372	410	0	0	0	0	
09P	0	257	307	0	0	0	0	
10P	0	231	258	0	0	0	0	
11P	0	229	243	0	0	0	0	
TOT	0	11288	11603	145	0	0	0	

STATE OF CONNECTICUT
DEPARTMENT OF TRANSPORTATION
BUREAU OF POLICY AND PLANNING
PLANNING INVENTORY AND DATA

TRAFFIC RECORDER DATA

TOWN OF STRATFORD	ROUTE 15						DIRECTION S
SB ON RAMP FROM ROUTE 110 NB	SUN	MON	TUE	WED	THU	FRI	SAT
DAY	0	08/13/2012	08/14/2012	08/15/2012	0	0	0
DATE							
TYPE							
HOUR							
	2012 ADT = 1000		ACF = NA				

12A	0	0	4	1	0	0	0
01A	0	0	1	3	0	0	0
02A	0	0	2	2	0	0	0
03A	0	0	0	11	0	0	0
04A	0	5	6	0	0	0	0
05A	0	18	14	0	0	0	0
06A	0	52	51	0	0	0	0
07A	0	73	60	0	0	0	0
08A	0	67	80	0	0	0	0
09A	0	68	65	0	0	0	0
10A	0	57	50	0	0	0	0
11A	0	61	68	0	0	0	0
12P	0	50	64	0	0	0	0
01P	0	55	74	0	0	0	0
02P	0	65	61	0	0	0	0
03P	0	82	80	0	0	0	0
04P	0	81	91	0	0	0	0
05P	0	82	80	0	0	0	0
06P	0	83	59	0	0	0	0
07P	0	94	53	0	0	0	0
08P	0	49	29	0	0	0	0
09P	0	15	36	0	0	0	0
10P	0	21	8	0	0	0	0
11P	0	10	10	0	0	0	0
TOT	0	1088	1046	17	0	0	0

STATE OF CONNECTICUT
DEPARTMENT OF TRANSPORTATION
BUREAU OF POLICY AND PLANNING
PLANNING INVENTORY AND DATA

TRAFFIC RECORDER DATA

TOWN OF STRATFORD		ROUTE 15						DIRECTION N
AT HOUSATONIC RIVER BRIDGE		SUN	MON	TUE	WED	THU	FRI	SAT
DAY	DATE	0	08/13/2012	08/14/2012	08/15/2012	0	0	0
TYPE	HOUR	2012 ADT = 39400		ACF = NA				

12A		0	0	384	480	0	0	0
01A		0	0	143	172	0	0	0
02A		0	0	79	95	0	0	0
03A		0	87	81	77	0	0	0
04A		0	213	220	0	0	0	0
05A		0	611	617	0	0	0	0
06A		0	1824	1821	0	0	0	0
07A		0	2953	2957	0	0	0	0
08A		0	2931	2946	0	0	0	0
09A		0	2261	2249	0	0	0	0
10A		0	2230	2212	0	0	0	0
11A		0	2239	2249	0	0	0	0
12P		0	2311	2342	0	0	0	0
01P		0	2569	2554	0	0	0	0
02P		0	2887	2835	0	0	0	0
03P		0	3403	3404	0	0	0	0
04P		0	3694	3688	0	0	0	0
05P		0	3856	3875	0	0	0	0
06P		0	2806	2807	0	0	0	0
07P		0	1855	1855	0	0	0	0
08P		0	1381	1372	0	0	0	0
09P		0	1107	1091	0	0	0	0
10P		0	819	895	0	0	0	0
11P		0	687	647	0	0	0	0
TOT		0	42724	43323	824	0	0	0

STATE OF CONNECTICUT
 DEPARTMENT OF TRANSPORTATION
 BUREAU OF POLICY AND PLANNING
 PLANNING INVENTORY AND DATA

TRAFFIC RECORDER DATA

TOWN OF STRATFORD

ROUTE 15

DIRECTION S

AT HOUSATONIC RIVER BRIDGE

DAY	SUN	MON	TUE	WED	THU	FRI	SAT
DATE	0	08/13/2012	08/14/2012	0	0	0	0
TYPE							
HOUR							

2012 ADT = 41000 ACF = NA

12A	0	0	278	0	0	0	0
01A	0	0	152	0	0	0	0
02A	0	0	92	0	0	0	0
03A	0	123	0	0	0	0	0
04A	0	297	0	0	0	0	0
05A	0	1276	0	0	0	0	0
06A	0	2783	0	0	0	0	0
07A	0	3927	0	0	0	0	0
08A	0	3885	0	0	0	0	0
09A	0	2499	0	0	0	0	0
10A	0	2051	0	0	0	0	0
11A	0	2069	0	0	0	0	0
12P	0	2325	0	0	0	0	0
01P	0	2300	0	0	0	0	0
02P	0	2761	0	0	0	0	0
03P	0	2883	0	0	0	0	0
04P	0	2999	0	0	0	0	0
05P	0	3356	0	0	0	0	0
06P	0	2378	0	0	0	0	0
07P	0	1816	0	0	0	0	0
08P	0	1674	0	0	0	0	0
09P	0	1359	0	0	0	0	0
10P	0	1029	0	0	0	0	0
11P	0	748	0	0	0	0	0
TOT	0	44538	522	0	0	0	0

STATE OF CONNECTICUT
DEPARTMENT OF TRANSPORTATION
BUREAU OF POLICY AND PLANNING
PLANNING INVENTORY AND DATA

TRAFFIC RECORDER DATA

TOWN OF STRATFORD	ROUTE 15							DIRECTION S
SB ON RAMP FROM ROUTE 110 SB	SUN	MON	TUE	WED	THU	FRI	SAT	
DAY	0	06/22/2009	06/23/2009	0	0	0	0	
DATE								
TYPE								
HOUR								
	2009 ADT = 3700		ACF = NA					

12A	0	0	97	0	0	0	0	
01A	0	0	25	0	0	0	0	
02A	0	0	8	0	0	0	0	
03A	0	9	0	0	0	0	0	
04A	0	13	0	0	0	0	0	
05A	0	76	0	0	0	0	0	
06A	0	231	0	0	0	0	0	
07A	0	304	0	0	0	0	0	
08A	0	236	0	0	0	0	0	
09A	0	206	0	0	0	0	0	
10A	0	174	0	0	0	0	0	
11A	0	201	0	0	0	0	0	
12P	0	211	0	0	0	0	0	
01P	0	206	0	0	0	0	0	
02P	0	339	0	0	0	0	0	
03P	0	424	0	0	0	0	0	
04P	0	366	0	0	0	0	0	
05P	0	346	0	0	0	0	0	
06P	0	215	0	0	0	0	0	
07P	0	146	0	0	0	0	0	
08P	0	91	0	0	0	0	0	
09P	0	99	0	0	0	0	0	
10P	0	49	0	0	0	0	0	
11P	0	84	0	0	0	0	0	
TOT	0	4026	130	0	0	0	0	

STATE OF CONNECTICUT
DEPARTMENT OF TRANSPORTATION
BUREAU OF POLICY AND PLANNING
PLANNING INVENTORY AND DATA

TRAFFIC RECORDER DATA

TOWN OF STRATFORD		ROUTE 15						DIRECTION N
NB ON RAMP FROM ROUTE 110 SB		SUN	MON	TUE	WED	THU	FRI	SAT
DAY	DATE	0	06/22/2009	06/23/2009	0	0	0	0
TYPE	HOUR	2009 ADT = 10600		ACF = NA				

12A		0	0	250	0	0	0	0
01A		0	43	46	0	0	0	0
02A		0	17	0	0	0	0	0
03A		0	16	0	0	0	0	0
04A		0	33	0	0	0	0	0
05A		0	110	0	0	0	0	0
06A		0	478	0	0	0	0	0
07A		0	730	0	0	0	0	0
08A		0	765	0	0	0	0	0
09A		0	473	0	0	0	0	0
10A		0	478	0	0	0	0	0
11A		0	516	0	0	0	0	0
12P		0	572	0	0	0	0	0
01P		0	466	0	0	0	0	0
02P		0	796	0	0	0	0	0
03P		0	1147	0	0	0	0	0
04P		0	1335	0	0	0	0	0
05P		0	1481	0	0	0	0	0
06P		0	860	0	0	0	0	0
07P		0	411	0	0	0	0	0
08P		0	293	0	0	0	0	0
09P		0	209	0	0	0	0	0
10P		0	161	0	0	0	0	0
11P		0	181	0	0	0	0	0
TOT		0	11571	296	0	0	0	0

STATE OF CONNECTICUT
DEPARTMENT OF TRANSPORTATION
BUREAU OF POLICY AND PLANNING
PLANNING INVENTORY AND DATA

TRAFFIC RECORDER DATA

TOWN OF STRATFORD		ROUTE 15						DIRECTION N
NB OFF RAMP TO ROUTE 110 SB (EXIT 53)		SUN	MON	TUE	WED	THU	FRI	SAT
DAY	DATE	0	06/22/2009	06/23/2009	0	0	0	0
TYPE	HOUR	2009 ADT = 4600		ACF = NA				

12A		0	0	16	0	0	0	0
01A		0	0	14	0	0	0	0
02A		0	7	0	0	0	0	0
03A		0	14	0	0	0	0	0
04A		0	34	0	0	0	0	0
05A		0	206	0	0	0	0	0
06A		0	301	0	0	0	0	0
07A		0	403	0	0	0	0	0
08A		0	380	0	0	0	0	0
09A		0	250	0	0	0	0	0
10A		0	221	0	0	0	0	0
11A		0	283	0	0	0	0	0
12P		0	266	0	0	0	0	0
01P		0	263	0	0	0	0	0
02P		0	408	0	0	0	0	0
03P		0	373	0	0	0	0	0
04P		0	355	0	0	0	0	0
05P		0	300	0	0	0	0	0
06P		0	285	0	0	0	0	0
07P		0	225	0	0	0	0	0
08P		0	172	0	0	0	0	0
09P		0	100	0	0	0	0	0
10P		0	104	0	0	0	0	0
11P		0	88	0	0	0	0	0
TOT		0	5038	30	0	0	0	0

STATE OF CONNECTICUT
DEPARTMENT OF TRANSPORTATION
BUREAU OF POLICY AND PLANNING
PLANNING INVENTORY AND DATA

TRAFFIC RECORDER DATA

TOWN OF STRATFORD

ROUTE 15

DIRECTION S

SB OFF RAMP TO ROUTE 110 (EXIT 53)

DAY	SUN	MON	TUE	WED	THU	FRI	SAT
DATE	0	06/22/2009	06/23/2009	0	0	0	0
TYPE							
HOUR							

2009 ADT = 10500 ACF = NA

12A	0	0	61	0	0	0	0
01A	0	0	31	0	0	0	0
02A	0	0	13	0	0	0	0
03A	0	13	0	0	0	0	0
04A	0	87	0	0	0	0	0
05A	0	465	0	0	0	0	0
06A	0	938	0	0	0	0	0
07A	0	1338	0	0	0	0	0
08A	0	1270	0	0	0	0	0
09A	0	581	0	0	0	0	0
10A	0	480	0	0	0	0	0
11A	0	479	0	0	0	0	0
12P	0	497	0	0	0	0	0
01P	0	517	0	0	0	0	0
02P	0	741	0	0	0	0	0
03P	0	665	0	0	0	0	0
04P	0	690	0	0	0	0	0
05P	0	799	0	0	0	0	0
06P	0	516	0	0	0	0	0
07P	0	415	0	0	0	0	0
08P	0	343	0	0	0	0	0
09P	0	265	0	0	0	0	0
10P	0	195	0	0	0	0	0
11P	0	288	0	0	0	0	0
TOT	0	11582	105	0	0	0	0

STATE OF CONNECTICUT
DEPARTMENT OF TRANSPORTATION
BUREAU OF POLICY AND PLANNING
PLANNING INVENTORY AND DATA

TRAFFIC RECORDER DATA

TOWN OF STRATFORD

ROUTE 15

DIRECTION S

SB ON RAMP FROM ROUTE 110 NB

DAY	SUN	MON	TUE	WED	THU	FRI	SAT
DATE	0	06/22/2009	06/23/2009	0	0	0	0
TYPE							
HOUR							

2009 ADT = 1000 ACF = NA

12A	0	0	3	0	0	0	0
01A	0	4	6	0	0	0	0
02A	0	2	0	0	0	0	0
03A	0	3	0	0	0	0	0
04A	0	1	0	0	0	0	0
05A	0	14	0	0	0	0	0
06A	0	52	0	0	0	0	0
07A	0	90	0	0	0	0	0
08A	0	89	0	0	0	0	0
09A	0	70	0	0	0	0	0
10A	0	64	0	0	0	0	0
11A	0	54	0	0	0	0	0
12P	0	68	0	0	0	0	0
01P	0	66	0	0	0	0	0
02P	0	66	0	0	0	0	0
03P	0	87	0	0	0	0	0
04P	0	103	0	0	0	0	0
05P	0	69	0	0	0	0	0
06P	0	70	0	0	0	0	0
07P	0	49	0	0	0	0	0
08P	0	48	0	0	0	0	0
09P	0	39	0	0	0	0	0
10P	0	16	0	0	0	0	0
11P	0	8	0	0	0	0	0
TOT	0	1132	9	0	0	0	0

STATE OF CONNECTICUT
DEPARTMENT OF TRANSPORTATION
BUREAU OF POLICY AND PLANNING
PLANNING INVENTORY AND DATA

TRAFFIC RECORDER DATA

TOWN OF STRATFORD	ROUTE 15							DIRECTION N
AT HOUSATONIC RIVER BRIDGE	SUN	MON	TUE	WED	THU	FRI	SAT	
DAY	0	06/22/2009	06/23/2009	06/24/2009	0	0	0	
DATE								
TYPE								
HOUR								
	2009 ADT = 40300		ACF = NA					

12A	0	0	515	611	0	0	0	
01A	0	0	155	258	0	0	0	
02A	0	93	85	114	0	0	0	
03A	0	89	66	0	0	0	0	
04A	0	185	151	0	0	0	0	
05A	0	575	539	0	0	0	0	
06A	0	1856	1728	0	0	0	0	
07A	0	3009	3044	0	0	0	0	
08A	0	3069	3078	0	0	0	0	
09A	0	2173	2302	0	0	0	0	
10A	0	2211	2129	0	0	0	0	
11A	0	2231	2345	0	0	0	0	
12P	0	2113	2356	0	0	0	0	
01P	0	2267	2400	0	0	0	0	
02P	0	3057	2885	0	0	0	0	
03P	0	3567	3736	0	0	0	0	
04P	0	3938	4118	0	0	0	0	
05P	0	4111	4035	0	0	0	0	
06P	0	2983	2863	0	0	0	0	
07P	0	2171	2377	0	0	0	0	
08P	0	1384	1588	0	0	0	0	
09P	0	1044	1212	0	0	0	0	
10P	0	816	917	0	0	0	0	
11P	0	641	700	0	0	0	0	
TOT	0	43583	45324	983	0	0	0	

STATE OF CONNECTICUT
DEPARTMENT OF TRANSPORTATION
BUREAU OF POLICY AND PLANNING
PLANNING INVENTORY AND DATA

TRAFFIC RECORDER DATA

TOWN OF STRATFORD	ROUTE 15							DIRECTION S
AT HOUSATONIC RIVER BRIDGE	SUN	MON	TUE	WED	THU	FRI	SAT	
DAY	0	06/22/2009	06/23/2009	06/24/2009	0	0	0	
DATE								
TYPE								
HOUR								
	2009 ADT = 41100		ACF = NA					

12A	0	0	278	267	0	0	0	
01A	0	0	143	156	0	0	0	
02A	0	85	67	101	0	0	0	
03A	0	80	91	166	0	0	0	
04A	0	278	230	0	0	0	0	
05A	0	1295	1293	0	0	0	0	
06A	0	2926	2794	0	0	0	0	
07A	0	3987	4076	0	0	0	0	
08A	0	3948	4061	0	0	0	0	
09A	0	2486	2506	0	0	0	0	
10A	0	1966	2003	0	0	0	0	
11A	0	2082	2002	0	0	0	0	
12P	0	2312	2324	0	0	0	0	
01P	0	2326	2302	0	0	0	0	
02P	0	2739	2634	0	0	0	0	
03P	0	2845	3056	0	0	0	0	
04P	0	2988	3246	0	0	0	0	
05P	0	3320	3674	0	0	0	0	
06P	0	2397	2549	0	0	0	0	
07P	0	1822	1818	0	0	0	0	
08P	0	1569	1794	0	0	0	0	
09P	0	1340	1677	0	0	0	0	
10P	0	913	1061	0	0	0	0	
11P	0	693	771	0	0	0	0	
TOT	0	44397	46450	690	0	0	0	

STATE OF CONNECTICUT
DEPARTMENT OF TRANSPORTATION
BUREAU OF POLICY AND PLANNING
PLANNING INVENTORY AND DATA

TRAFFIC RECORDER DATA

TOWN OF MILFORD	ROUTE 15							DIRECTION S
SB ON RAMP FROM SR 796 NB (MILFORD PKWY)	SUN	MON	TUE	WED	THU	FRI	SAT	
DAY	0	0	0	09/19/2012	09/20/2012	0	0	
DATE	0	0	0	09/19/2012	09/20/2012	0	0	
TYPE								
HOUR								
	2012 ADT = 21800		ACF = NA					

12A	0	0	0	0	131	0	0	
01A	0	0	0	0	75	0	0	
02A	0	0	0	32	37	0	0	
03A	0	0	0	43	48	0	0	
04A	0	0	0	111	0	0	0	
05A	0	0	0	571	0	0	0	
06A	0	0	0	1460	0	0	0	
07A	0	0	0	1990	0	0	0	
08A	0	0	0	1902	0	0	0	
09A	0	0	0	1158	0	0	0	
10A	0	0	0	933	0	0	0	
11A	0	0	0	1154	0	0	0	
12P	0	0	0	1125	0	0	0	
01P	0	0	0	1272	0	0	0	
02P	0	0	0	1514	0	0	0	
03P	0	0	0	1675	0	0	0	
04P	0	0	0	1890	0	0	0	
05P	0	0	0	2061	0	0	0	
06P	0	0	0	1436	0	0	0	
07P	0	0	0	1081	0	0	0	
08P	0	0	0	893	0	0	0	
09P	0	0	0	708	0	0	0	
10P	0	0	0	418	0	0	0	
11P	0	0	0	330	0	0	0	
TOT	0	0	0	23757	291	0	0	

STATE OF CONNECTICUT
DEPARTMENT OF TRANSPORTATION
BUREAU OF POLICY AND PLANNING
PLANNING INVENTORY AND DATA

TRAFFIC RECORDER DATA

TOWN OF MILFORD	ROUTE 15						DIRECTION S
SB OFF RAMP TO SR 796 SB(MILFORD PKWY X54)	SUN	MON	TUE	WED	THU	FRI	SAT
DAY	0	0	0	0	08/30/2012	08/31/2012	0
DATE							
TYPE							
HOUR							
	2012 ADT = 6500		ACF = NA				

12A	0	0	0	0	0	40	0
01A	0	0	0	0	0	25	0
02A	0	0	0	0	0	19	0
03A	0	0	0	0	13	0	0
04A	0	0	0	0	32	0	0
05A	0	0	0	0	128	0	0
06A	0	0	0	0	417	0	0
07A	0	0	0	0	644	0	0
08A	0	0	0	0	702	0	0
09A	0	0	0	0	407	0	0
10A	0	0	0	0	332	0	0
11A	0	0	0	0	260	0	0
12P	0	0	0	0	300	0	0
01P	0	0	0	0	321	0	0
02P	0	0	0	0	361	0	0
03P	0	0	0	0	369	0	0
04P	0	0	0	0	452	0	0
05P	0	0	0	0	1019	0	0
06P	0	0	0	0	481	0	0
07P	0	0	0	0	302	0	0
08P	0	0	0	0	220	0	0
09P	0	0	0	0	156	0	0
10P	0	0	0	0	117	0	0
11P	0	0	0	0	69	0	0
TOT	0	0	0	0	7102	84	0

STATE OF CONNECTICUT
DEPARTMENT OF TRANSPORTATION
BUREAU OF POLICY AND PLANNING
PLANNING INVENTORY AND DATA

TRAFFIC RECORDER DATA

TOWN OF MILFORD

ROUTE 15

DIRECTION N

NB OFF RAMP TO SR 796 SB(MILFORD PKWY X54)

DAY	SUN	MON	TUE	WED	THU	FRI	SAT
DATE	0	0	0	0	08/30/2012	08/31/2012	0
TYPE							
HOUR							

2012 ADT = 21800

ACF = NA

12A	0	0	0	0	0	254	0
01A	0	0	0	0	0	112	0
02A	0	0	0	0	0	46	0
03A	0	0	0	0	45	0	0
04A	0	0	0	0	88	0	0
05A	0	0	0	0	280	0	0
06A	0	0	0	0	973	0	0
07A	0	0	0	0	1665	0	0
08A	0	0	0	0	1748	0	0
09A	0	0	0	0	1340	0	0
10A	0	0	0	0	1240	0	0
11A	0	0	0	0	1415	0	0
12P	0	0	0	0	1396	0	0
01P	0	0	0	0	1288	0	0
02P	0	0	0	0	1502	0	0
03P	0	0	0	0	1829	0	0
04P	0	0	0	0	1730	0	0
05P	0	0	0	0	1737	0	0
06P	0	0	0	0	1722	0	0
07P	0	0	0	0	1313	0	0
08P	0	0	0	0	867	0	0
09P	0	0	0	0	542	0	0
10P	0	0	0	0	450	0	0
11P	0	0	0	0	356	0	0
TOT	0	0	0	0	23526	412	0

STATE OF CONNECTICUT
DEPARTMENT OF TRANSPORTATION
BUREAU OF POLICY AND PLANNING
PLANNING INVENTORY AND DATA

TRAFFIC RECORDER DATA

TOWN OF MILFORD	ROUTE 15						DIRECTION N
NB ON RAMP FROM SR 796 NB (MILFORD PKWY)	SUN	MON	TUE	WED	THU	FRI	SAT
DAY	0	0	0	0	08/30/2012	08/31/2012	0
DATE							
TYPE							
HOUR							
	2012 ADT = 9600		ACF = NA				

12A	0	0	0	0	0	75	0
01A	0	0	0	0	0	59	0
02A	0	0	0	0	25	0	0
03A	0	0	0	0	21	0	0
04A	0	0	0	0	36	0	0
05A	0	0	0	0	85	0	0
06A	0	0	0	0	272	0	0
07A	0	0	0	0	725	0	0
08A	0	0	0	0	716	0	0
09A	0	0	0	0	428	0	0
10A	0	0	0	0	379	0	0
11A	0	0	0	0	408	0	0
12P	0	0	0	0	445	0	0
01P	0	0	0	0	524	0	0
02P	0	0	0	0	636	0	0
03P	0	0	0	0	951	0	0
04P	0	0	0	0	1117	0	0
05P	0	0	0	0	1271	0	0
06P	0	0	0	0	786	0	0
07P	0	0	0	0	511	0	0
08P	0	0	0	0	441	0	0
09P	0	0	0	0	331	0	0
10P	0	0	0	0	183	0	0
11P	0	0	0	0	141	0	0
TOT	0	0	0	0	10432	134	0

STATE OF CONNECTICUT
DEPARTMENT OF TRANSPORTATION
BUREAU OF POLICY AND PLANNING
PLANNING INVENTORY AND DATA

TRAFFIC RECORDER DATA

TOWN OF MILFORD

ROUTE 15

DIRECTION S

SB OFF RAMP TO WELLINGTON ROAD (EXIT 55)

DAY	SUN	MON	TUE	WED	THU	FRI	SAT
DATE	0	0	0	09/19/2012	09/20/2012	0	0
TYPE							
HOUR							

2012 ADT = 1300

ACF = NA

12A	0	0	0	0	3	0	0
01A	0	0	0	0	3	0	0
02A	0	0	0	5	2	0	0
03A	0	0	0	0	2	0	0
04A	0	0	0	0	0	0	0
05A	0	0	0	16	0	0	0
06A	0	0	0	49	0	0	0
07A	0	0	0	149	0	0	0
08A	0	0	0	250	0	0	0
09A	0	0	0	108	0	0	0
10A	0	0	0	60	0	0	0
11A	0	0	0	48	0	0	0
12P	0	0	0	71	0	0	0
01P	0	0	0	62	0	0	0
02P	0	0	0	62	0	0	0
03P	0	0	0	74	0	0	0
04P	0	0	0	96	0	0	0
05P	0	0	0	126	0	0	0
06P	0	0	0	76	0	0	0
07P	0	0	0	52	0	0	0
08P	0	0	0	37	0	0	0
09P	0	0	0	26	0	0	0
10P	0	0	0	14	0	0	0
11P	0	0	0	10	0	0	0
TOT	0	0	0	1391	10	0	0

STATE OF CONNECTICUT
DEPARTMENT OF TRANSPORTATION
BUREAU OF POLICY AND PLANNING
PLANNING INVENTORY AND DATA

TRAFFIC RECORDER DATA

TOWN OF MILFORD

ROUTE 15

DIRECTION S

SB ON RAMP FROM WELLINGTON ROAD

DAY	SUN	MON	TUE	WED	THU	FRI	SAT
DATE	0	0	0	09/19/2012	09/20/2012	0	0
TYPE							
HOUR							

2012 ADT = 2600

ACF = NA

12A	0	0	0	0	10	0	0
01A	0	0	0	0	5	0	0
02A	0	0	0	1	1	0	0
03A	0	0	0	6	6	0	0
04A	0	0	0	7	0	0	0
05A	0	0	0	61	0	0	0
06A	0	0	0	151	0	0	0
07A	0	0	0	400	0	0	0
08A	0	0	0	289	0	0	0
09A	0	0	0	135	0	0	0
10A	0	0	0	88	0	0	0
11A	0	0	0	139	0	0	0
12P	0	0	0	136	0	0	0
01P	0	0	0	137	0	0	0
02P	0	0	0	126	0	0	0
03P	0	0	0	155	0	0	0
04P	0	0	0	216	0	0	0
05P	0	0	0	348	0	0	0
06P	0	0	0	180	0	0	0
07P	0	0	0	101	0	0	0
08P	0	0	0	78	0	0	0
09P	0	0	0	66	0	0	0
10P	0	0	0	32	0	0	0
11P	0	0	0	18	0	0	0
TOT	0	0	0	2870	22	0	0

STATE OF CONNECTICUT
DEPARTMENT OF TRANSPORTATION
BUREAU OF POLICY AND PLANNING
PLANNING INVENTORY AND DATA

TRAFFIC RECORDER DATA

TOWN OF MILFORD	ROUTE 15						DIRECTION N
NB OFF RAMP TO WHEELERS FARMS RD(EXIT 55A)	SUN	MON	TUE	WED	THU	FRI	SAT
DAY	0	0	0	09/19/2012	09/20/2012	0	0
DATE							
TYPE							
HOUR							
	2012 ADT = 3000		ACF = NA				

12A	0	0	0	0	20	0	0
01A	0	0	0	0	9	0	0
02A	0	0	0	4	6	0	0
03A	0	0	0	1	4	0	0
04A	0	0	0	5	0	0	0
05A	0	0	0	17	0	0	0
06A	0	0	0	65	0	0	0
07A	0	0	0	269	0	0	0
08A	0	0	0	431	0	0	0
09A	0	0	0	221	0	0	0
10A	0	0	0	149	0	0	0
11A	0	0	0	163	0	0	0
12P	0	0	0	194	0	0	0
01P	0	0	0	178	0	0	0
02P	0	0	0	202	0	0	0
03P	0	0	0	203	0	0	0
04P	0	0	0	270	0	0	0
05P	0	0	0	288	0	0	0
06P	0	0	0	211	0	0	0
07P	0	0	0	166	0	0	0
08P	0	0	0	92	0	0	0
09P	0	0	0	86	0	0	0
10P	0	0	0	34	0	0	0
11P	0	0	0	22	0	0	0
TOT	0	0	0	3271	39	0	0

STATE OF CONNECTICUT
DEPARTMENT OF TRANSPORTATION
BUREAU OF POLICY AND PLANNING
PLANNING INVENTORY AND DATA

TRAFFIC RECORDER DATA

TOWN OF MILFORD

ROUTE 15

DIRECTION N

NB ON RAMP FROM WOLF HARBOR ROAD

DAY	SUN	MON	TUE	WED	THU	FRI	SAT
DATE	0	0	0	09/19/2012	09/20/2012	0	0
TYPE							
HOUR							

2012 ADT = 1300

ACF = NA

12A	0	0	0	0	2	0	0
01A	0	0	0	0	2	0	0
02A	0	0	0	6	1	0	0
03A	0	0	0	3	1	0	0
04A	0	0	0	4	0	0	0
05A	0	0	0	14	0	0	0
06A	0	0	0	52	0	0	0
07A	0	0	0	115	0	0	0
08A	0	0	0	108	0	0	0
09A	0	0	0	65	0	0	0
10A	0	0	0	39	0	0	0
11A	0	0	0	64	0	0	0
12P	0	0	0	67	0	0	0
01P	0	0	0	62	0	0	0
02P	0	0	0	87	0	0	0
03P	0	0	0	95	0	0	0
04P	0	0	0	186	0	0	0
05P	0	0	0	218	0	0	0
06P	0	0	0	106	0	0	0
07P	0	0	0	51	0	0	0
08P	0	0	0	41	0	0	0
09P	0	0	0	36	0	0	0
10P	0	0	0	16	0	0	0
11P	0	0	0	11	0	0	0
TOT	0	0	0	1446	6	0	0

STATE OF CONNECTICUT
DEPARTMENT OF TRANSPORTATION
BUREAU OF POLICY AND PLANNING
PLANNING INVENTORY AND DATA

TRAFFIC RECORDER DATA

TOWN OF MILFORD	ROUTE 15							DIRECTION N
NB OFF RAMP TO WOLF HARBOR RD(EXIT 55B)	SUN	MON	TUE	WED	THU	FRI	SAT	
DAY	0	0	0	09/19/2012	09/20/2012	0	0	
DATE	0	0	0	09/19/2012	09/20/2012	0	0	
TYPE								
HOUR								
	2012 ADT = 600		ACF = NA					

12A	0	0	0	0	7	0	0	
01A	0	0	0	0	0	0	0	
02A	0	0	0	3	0	0	0	
03A	0	0	0	1	0	0	0	
04A	0	0	0	1	0	0	0	
05A	0	0	0	6	0	0	0	
06A	0	0	0	11	0	0	0	
07A	0	0	0	19	0	0	0	
08A	0	0	0	62	0	0	0	
09A	0	0	0	35	0	0	0	
10A	0	0	0	18	0	0	0	
11A	0	0	0	19	0	0	0	
12P	0	0	0	33	0	0	0	
01P	0	0	0	29	0	0	0	
02P	0	0	0	51	0	0	0	
03P	0	0	0	67	0	0	0	
04P	0	0	0	80	0	0	0	
05P	0	0	0	74	0	0	0	
06P	0	0	0	41	0	0	0	
07P	0	0	0	28	0	0	0	
08P	0	0	0	29	0	0	0	
09P	0	0	0	15	0	0	0	
10P	0	0	0	10	0	0	0	
11P	0	0	0	9	0	0	0	
TOT	0	0	0	641	7	0	0	

STATE OF CONNECTICUT
DEPARTMENT OF TRANSPORTATION
BUREAU OF POLICY AND PLANNING
PLANNING INVENTORY AND DATA

TRAFFIC RECORDER DATA

TOWN OF MILFORD

ROUTE 796

DIRECTION N

(MILFORD PKWY) SB ON RAMP TO ROUTE 15

DAY	SUN	MON	TUE	WED	THU	FRI	SAT
DATE	0	0	0	0	08/30/2012	08/31/2012	0
TYPE							
HOUR							

2012 ADT = 19200

ACF = NA

12A	0	0	0	0	0	176	0
01A	0	0	0	0	0	119	0
02A	0	0	0	0	48	0	0
03A	0	0	0	0	41	0	0
04A	0	0	0	0	101	0	0
05A	0	0	0	0	413	0	0
06A	0	0	0	0	1212	0	0
07A	0	0	0	0	1654	0	0
08A	0	0	0	0	1671	0	0
09A	0	0	0	0	1101	0	0
10A	0	0	0	0	913	0	0
11A	0	0	0	0	1009	0	0
12P	0	0	0	0	1168	0	0
01P	0	0	0	0	1248	0	0
02P	0	0	0	0	1397	0	0
03P	0	0	0	0	1564	0	0
04P	0	0	0	0	1712	0	0
05P	0	0	0	0	683	0	0
06P	0	0	0	0	1300	0	0
07P	0	0	0	0	946	0	0
08P	0	0	0	0	1038	0	0
09P	0	0	0	0	740	0	0
10P	0	0	0	0	501	0	0
11P	0	0	0	0	371	0	0
TOT	0	0	0	0	20831	295	0

STATE OF CONNECTICUT
DEPARTMENT OF TRANSPORTATION
BUREAU OF POLICY AND PLANNING
PLANNING INVENTORY AND DATA

TRAFFIC RECORDER DATA

TOWN OF MILFORD	ROUTE 15						DIRECTION N
NORTH OF EXIT TO SR 796(MILFORD PKWY X54)	SUN	MON	TUE	WED	THU	FRI	SAT
DAY	0	0	0	0	08/30/2012	08/31/2012	0
DATE							
TYPE							
HOUR							
	2012 ADT = 24900		ACF = NA				

12A	0	0	0	0	0	335	0
01A	0	0	0	0	0	145	0
02A	0	0	0	0	0	87	0
03A	0	0	0	0	0	49	0
04A	0	0	0	0	85	0	0
05A	0	0	0	0	270	0	0
06A	0	0	0	0	967	0	0
07A	0	0	0	0	1869	0	0
08A	0	0	0	0	1839	0	0
09A	0	0	0	0	1240	0	0
10A	0	0	0	0	1127	0	0
11A	0	0	0	0	1460	0	0
12P	0	0	0	0	1348	0	0
01P	0	0	0	0	1402	0	0
02P	0	0	0	0	1908	0	0
03P	0	0	0	0	2368	0	0
04P	0	0	0	0	2380	0	0
05P	0	0	0	0	2325	0	0
06P	0	0	0	0	1925	0	0
07P	0	0	0	0	1398	0	0
08P	0	0	0	0	1017	0	0
09P	0	0	0	0	700	0	0
10P	0	0	0	0	567	0	0
11P	0	0	0	0	521	0	0
TOT	0	0	0	0	26716	616	0

STATE OF CONNECTICUT
 DEPARTMENT OF TRANSPORTATION
 BUREAU OF POLICY AND PLANNING
 PLANNING INVENTORY AND DATA

TRAFFIC RECORDER DATA

TOWN OF MILFORD	ROUTE 15						DIRECTION S	
NORTH OF ON RAMP FROM SR796(MILFORD PKWY)	SUN	MON	TUE	WED	THU	FRI	SAT	
DAY	0	0	0	0	08/30/2012	08/31/2012	0	
DATE								
TYPE								
HOUR								
	2012 ADT = 19200		ACF = NA					

12A	0	0	0	0	0	127	0	
01A	0	0	0	0	0	64	0	
02A	0	0	0	0	0	33	0	
03A	0	0	0	0	0	45	0	
04A	0	0	0	0	98	0	0	
05A	0	0	0	0	590	0	0	
06A	0	0	0	0	1578	0	0	
07A	0	0	0	0	2024	0	0	
08A	0	0	0	0	1958	0	0	
09A	0	0	0	0	1216	0	0	
10A	0	0	0	0	1034	0	0	
11A	0	0	0	0	986	0	0	
12P	0	0	0	0	1022	0	0	
01P	0	0	0	0	1149	0	0	
02P	0	0	0	0	1324	0	0	
03P	0	0	0	0	1506	0	0	
04P	0	0	0	0	1376	0	0	
05P	0	0	0	0	1463	0	0	
06P	0	0	0	0	1145	0	0	
07P	0	0	0	0	756	0	0	
08P	0	0	0	0	587	0	0	
09P	0	0	0	0	515	0	0	
10P	0	0	0	0	315	0	0	
11P	0	0	0	0	234	0	0	
TOT	0	0	0	0	20876	269	0	

STATE OF CONNECTICUT
DEPARTMENT OF TRANSPORTATION
BUREAU OF POLICY AND PLANNING
PLANNING INVENTORY AND DATA

TRAFFIC RECORDER DATA

TOWN OF MILFORD

ROUTE 15

DIRECTION S

SB OFF RAMP TO SR 796 SB(MILFORD PKWY X54)

DAY	SUN	MON	TUE	WED	THU	FRI	SAT
DATE	0	06/22/2009	06/23/2009	06/24/2009	0	0	0
TYPE							
HOUR							

2009 ADT = 6300 ACF = NA

12A	0	0	35	31	0	0	0
01A	0	0	16	22	0	0	0
02A	0	12	5	14	0	0	0
03A	0	12	16	0	0	0	0
04A	0	29	21	0	0	0	0
05A	0	159	155	0	0	0	0
06A	0	503	485	0	0	0	0
07A	0	763	784	0	0	0	0
08A	0	761	774	0	0	0	0
09A	0	434	439	0	0	0	0
10A	0	317	325	0	0	0	0
11A	0	292	302	0	0	0	0
12P	0	362	330	0	0	0	0
01P	0	296	309	0	0	0	0
02P	0	358	353	0	0	0	0
03P	0	381	454	0	0	0	0
04P	0	447	550	0	0	0	0
05P	0	550	573	0	0	0	0
06P	0	358	417	0	0	0	0
07P	0	259	259	0	0	0	0
08P	0	201	218	0	0	0	0
09P	0	147	168	0	0	0	0
10P	0	95	120	0	0	0	0
11P	0	75	87	0	0	0	0
TOT	0	6811	7195	67	0	0	0

STATE OF CONNECTICUT
DEPARTMENT OF TRANSPORTATION
BUREAU OF POLICY AND PLANNING
PLANNING INVENTORY AND DATA

TRAFFIC RECORDER DATA

TOWN OF MILFORD	ROUTE 15						DIRECTION N
NB OFF RAMP TO SR 796 SB(MILFORD PKWY X54)	SUN	MON	TUE	WED	THU	FRI	SAT
DAY	0	07/13/2009	07/14/2009	07/15/2009	07/16/2009	0	0
DATE							
TYPE							
HOUR							
	2009 ADT = 19600		ACF = NA				

12A	0	0	233	229	225	0	0
01A	0	0	71	80	0	0	0
02A	0	51	40	38	0	0	0
03A	0	33	21	46	0	0	0
04A	0	71	72	61	0	0	0
05A	0	252	235	240	0	0	0
06A	0	816	738	818	0	0	0
07A	0	1339	1329	1348	0	0	0
08A	0	1508	1507	1548	0	0	0
09A	0	1233	1235	1229	0	0	0
10A	0	1165	1195	1196	0	0	0
11A	0	1277	1291	1284	0	0	0
12P	0	1290	1251	1264	0	0	0
01P	0	1187	1174	1181	0	0	0
02P	0	1340	1364	1369	0	0	0
03P	0	1496	1469	1506	0	0	0
04P	0	1645	1654	1646	0	0	0
05P	0	1764	1753	1770	0	0	0
06P	0	1464	1500	1490	0	0	0
07P	0	1007	1003	1007	0	0	0
08P	0	707	705	718	0	0	0
09P	0	524	596	575	0	0	0
10P	0	450	482	379	0	0	0
11P	0	340	344	309	0	0	0
TOT	0	20959	21262	21331	225	0	0

STATE OF CONNECTICUT
DEPARTMENT OF TRANSPORTATION
BUREAU OF POLICY AND PLANNING
PLANNING INVENTORY AND DATA

TRAFFIC RECORDER DATA

TOWN OF MILFORD

ROUTE 15

DIRECTION N

NB ON RAMP FROM SR 796 NB (MILFORD PKWY)

DAY	SUN	MON	TUE	WED	THU	FRI	SAT
DATE	0	06/22/2009	06/23/2009	06/24/2009	0	0	0
TYPE							
HOUR							

2009 ADT = 8100 ACF = NA

12A	0	0	55	61	0	0	0
01A	0	0	32	40	0	0	0
02A	0	0	22	29	0	0	0
03A	0	24	21	0	0	0	0
04A	0	23	14	0	0	0	0
05A	0	66	65	0	0	0	0
06A	0	250	226	0	0	0	0
07A	0	599	563	0	0	0	0
08A	0	551	583	0	0	0	0
09A	0	380	406	0	0	0	0
10A	0	350	387	0	0	0	0
11A	0	376	396	0	0	0	0
12P	0	474	464	0	0	0	0
01P	0	514	542	0	0	0	0
02P	0	547	565	0	0	0	0
03P	0	843	844	0	0	0	0
04P	0	896	939	0	0	0	0
05P	0	1005	1107	0	0	0	0
06P	0	596	608	0	0	0	0
07P	0	427	458	0	0	0	0
08P	0	312	324	0	0	0	0
09P	0	175	262	0	0	0	0
10P	0	140	196	0	0	0	0
11P	0	96	122	0	0	0	0
TOT	0	8644	9201	130	0	0	0

STATE OF CONNECTICUT
 DEPARTMENT OF TRANSPORTATION
 BUREAU OF POLICY AND PLANNING
 PLANNING INVENTORY AND DATA

TRAFFIC RECORDER DATA

TOWN OF MILFORD

ROUTE 15

DIRECTION S

SB OFF RAMP TO WELLINGTON ROAD (EXIT 55)

DAY	SUN	MON	TUE	WED	THU	FRI	SAT
DATE	0	06/22/2009	06/23/2009	0	0	0	0
TYPE							
HOUR							

2009 ADT = 1300 ACF = NA

12A	0	0	10	0	0	0	0
01A	0	5	3	0	0	0	0
02A	0	5	2	0	0	0	0
03A	0	2	0	0	0	0	0
04A	0	3	0	0	0	0	0
05A	0	11	0	0	0	0	0
06A	0	69	0	0	0	0	0
07A	0	175	0	0	0	0	0
08A	0	247	0	0	0	0	0
09A	0	97	0	0	0	0	0
10A	0	62	0	0	0	0	0
11A	0	47	0	0	0	0	0
12P	0	73	0	0	0	0	0
01P	0	67	0	0	0	0	0
02P	0	74	0	0	0	0	0
03P	0	81	0	0	0	0	0
04P	0	77	0	0	0	0	0
05P	0	112	0	0	0	0	0
06P	0	61	0	0	0	0	0
07P	0	49	0	0	0	0	0
08P	0	37	0	0	0	0	0
09P	0	31	0	0	0	0	0
10P	0	15	0	0	0	0	0
11P	0	12	0	0	0	0	0
TOT	0	1412	15	0	0	0	0

STATE OF CONNECTICUT
DEPARTMENT OF TRANSPORTATION
BUREAU OF POLICY AND PLANNING
PLANNING INVENTORY AND DATA

TRAFFIC RECORDER DATA

TOWN OF MILFORD	ROUTE 15						DIRECTION S	
SB ON RAMP FROM WELLINGTON ROAD	SUN	MON	TUE	WED	THU	FRI	SAT	
DAY	0	0	0	0	06/18/2009	06/19/2009	0	
DATE								
TYPE								
HOUR								
	2009 ADT = 2900		ACF = NA					

12A	0	0	0	0	0	12	0	
01A	0	0	0	0	0	10	0	
02A	0	0	0	0	0	5	0	
03A	0	0	0	0	0	4	0	
04A	0	0	0	0	0	6	0	
05A	0	0	0	0	0	63	0	
06A	0	0	0	0	177	179	0	
07A	0	0	0	0	360	357	0	
08A	0	0	0	0	334	335	0	
09A	0	0	0	0	151	145	0	
10A	0	0	0	0	122	118	0	
11A	0	0	0	0	159	157	0	
12P	0	0	0	0	164	178	0	
01P	0	0	0	0	160	169	0	
02P	0	0	0	0	169	178	0	
03P	0	0	0	0	195	216	0	
04P	0	0	0	0	173	225	0	
05P	0	0	0	0	417	419	0	
06P	0	0	0	0	181	177	0	
07P	0	0	0	0	91	101	0	
08P	0	0	0	0	72	77	0	
09P	0	0	0	0	66	77	0	
10P	0	0	0	0	32	61	0	
11P	0	0	0	0	17	40	0	
TOT	0	0	0	0	3040	3309	0	

STATE OF CONNECTICUT
DEPARTMENT OF TRANSPORTATION
BUREAU OF POLICY AND PLANNING
PLANNING INVENTORY AND DATA

TRAFFIC RECORDER DATA

TOWN OF MILFORD

ROUTE 15

DIRECTION N

NB OFF RAMP TO WHEELERS FARMS RD(EXIT 55A)

DAY	SUN	MON	TUE	WED	THU	FRI	SAT
DATE	0	06/22/2009	06/23/2009	0	0	0	0
TYPE							
HOUR							

2009 ADT = 3300 ACF = NA

12A	0	0	29	0	0	0	0
01A	0	1	8	0	0	0	0
02A	0	5	5	0	0	0	0
03A	0	11	0	0	0	0	0
04A	0	4	0	0	0	0	0
05A	0	29	0	0	0	0	0
06A	0	91	0	0	0	0	0
07A	0	279	0	0	0	0	0
08A	0	447	0	0	0	0	0
09A	0	194	0	0	0	0	0
10A	0	174	0	0	0	0	0
11A	0	202	0	0	0	0	0
12P	0	202	0	0	0	0	0
01P	0	232	0	0	0	0	0
02P	0	217	0	0	0	0	0
03P	0	219	0	0	0	0	0
04P	0	279	0	0	0	0	0
05P	0	419	0	0	0	0	0
06P	0	220	0	0	0	0	0
07P	0	141	0	0	0	0	0
08P	0	100	0	0	0	0	0
09P	0	57	0	0	0	0	0
10P	0	37	0	0	0	0	0
11P	0	29	0	0	0	0	0
TOT	0	3589	42	0	0	0	0

STATE OF CONNECTICUT
DEPARTMENT OF TRANSPORTATION
BUREAU OF POLICY AND PLANNING
PLANNING INVENTORY AND DATA

TRAFFIC RECORDER DATA

TOWN OF MILFORD		ROUTE 15						DIRECTION N	
NB ON RAMP FROM WOLF HARBOR ROAD		SUN	MON	TUE	WED	THU	FRI	SAT	
DAY	DATE	0	06/22/2009	06/23/2009	0	0	0	0	
TYPE	HOUR	2009 ADT = 1500		ACF = NA					

12A		0	0	7	0	0	0	0	
01A		0	1	4	0	0	0	0	
02A		0	2	5	0	0	0	0	
03A		0	4	0	0	0	0	0	
04A		0	6	0	0	0	0	0	
05A		0	21	0	0	0	0	0	
06A		0	48	0	0	0	0	0	
07A		0	104	0	0	0	0	0	
08A		0	110	0	0	0	0	0	
09A		0	79	0	0	0	0	0	
10A		0	61	0	0	0	0	0	
11A		0	61	0	0	0	0	0	
12P		0	79	0	0	0	0	0	
01P		0	71	0	0	0	0	0	
02P		0	83	0	0	0	0	0	
03P		0	118	0	0	0	0	0	
04P		0	201	0	0	0	0	0	
05P		0	344	0	0	0	0	0	
06P		0	121	0	0	0	0	0	
07P		0	61	0	0	0	0	0	
08P		0	36	0	0	0	0	0	
09P		0	28	0	0	0	0	0	
10P		0	23	0	0	0	0	0	
11P		0	4	0	0	0	0	0	
TOT		0	1666	16	0	0	0	0	

STATE OF CONNECTICUT
DEPARTMENT OF TRANSPORTATION
BUREAU OF POLICY AND PLANNING
PLANNING INVENTORY AND DATA

TRAFFIC RECORDER DATA

TOWN OF MILFORD		ROUTE 15						DIRECTION N
NB OFF RAMP TO WOLF HARBOR RD(EXIT 55B)		SUN	MON	TUE	WED	THU	FRI	SAT
DAY	DATE	0	06/22/2009	06/23/2009	0	0	0	0
TYPE	HOUR	2009 ADT = 400		ACF = NA				

12A		0	0	7	0	0	0	0
01A		0	2	0	0	0	0	0
02A		0	3	4	0	0	0	0
03A		0	1	0	0	0	0	0
04A		0	0	0	0	0	0	0
05A		0	7	0	0	0	0	0
06A		0	9	0	0	0	0	0
07A		0	18	0	0	0	0	0
08A		0	14	0	0	0	0	0
09A		0	11	0	0	0	0	0
10A		0	16	0	0	0	0	0
11A		0	11	0	0	0	0	0
12P		0	24	0	0	0	0	0
01P		0	16	0	0	0	0	0
02P		0	35	0	0	0	0	0
03P		0	45	0	0	0	0	0
04P		0	66	0	0	0	0	0
05P		0	78	0	0	0	0	0
06P		0	49	0	0	0	0	0
07P		0	28	0	0	0	0	0
08P		0	12	0	0	0	0	0
09P		0	8	0	0	0	0	0
10P		0	5	0	0	0	0	0
11P		0	6	0	0	0	0	0
TOT		0	464	11	0	0	0	0

STATE OF CONNECTICUT
DEPARTMENT OF TRANSPORTATION
BUREAU OF POLICY AND PLANNING
PLANNING INVENTORY AND DATA

TRAFFIC RECORDER DATA

TOWN OF MILFORD	ROUTE 796						DIRECTION N
(MILFORD PKWY) SB ON RAMP TO ROUTE 15	SUN	MON	TUE	WED	THU	FRI	SAT
DAY							
DATE	0	06/22/2009	06/23/2009	0	0	0	0
TYPE							
HOUR							
	2009 ADT = 18900		ACF = NA				

12A	0	0	144	0	0	0	0
01A	0	66	71	0	0	0	0
02A	0	41	38	0	0	0	0
03A	0	38	47	0	0	0	0
04A	0	113	98	0	0	0	0
05A	0	484	515	0	0	0	0
06A	0	1261	1262	0	0	0	0
07A	0	1683	1711	0	0	0	0
08A	0	1633	1680	0	0	0	0
09A	0	1019	1119	0	0	0	0
10A	0	850	920	0	0	0	0
11A	0	919	926	0	0	0	0
12P	0	1050	1142	0	0	0	0
01P	0	1145	1149	0	0	0	0
02P	0	1381	1296	0	0	0	0
03P	0	1556	1583	0	0	0	0
04P	0	1586	1624	0	0	0	0
05P	0	1645	1682	0	0	0	0
06P	0	1096	1226	0	0	0	0
07P	0	877	0	0	0	0	0
08P	0	830	0	0	0	0	0
09P	0	774	0	0	0	0	0
10P	0	521	0	0	0	0	0
11P	0	343	0	0	0	0	0
TOT	0	20911	18233	0	0	0	0

STATE OF CONNECTICUT
DEPARTMENT OF TRANSPORTATION
BUREAU OF POLICY AND PLANNING
PLANNING INVENTORY AND DATA

TRAFFIC RECORDER DATA

TOWN OF MILFORD	ROUTE 15						DIRECTION N
NORTH OF EXIT TO SR 796(MILFORD PKWY X54)	SUN	MON	TUE	WED	THU	FRI	SAT
DAY	0	06/22/2009	06/23/2009	06/24/2009	0	0	0
DATE							
TYPE							
HOUR							
	2009 ADT = 20700		ACF = NA				

12A	0	0	297	304	0	0	0
01A	0	0	97	102	0	0	0
02A	0	0	41	59	0	0	0
03A	0	35	39	0	0	0	0
04A	0	68	70	0	0	0	0
05A	0	279	286	0	0	0	0
06A	0	849	849	0	0	0	0
07A	0	1521	1531	0	0	0	0
08A	0	1524	1519	0	0	0	0
09A	0	1082	1087	0	0	0	0
10A	0	1003	1009	0	0	0	0
11A	0	1092	1104	0	0	0	0
12P	0	1024	1029	0	0	0	0
01P	0	1090	1117	0	0	0	0
02P	0	1572	1512	0	0	0	0
03P	0	1978	1982	0	0	0	0
04P	0	2353	2364	0	0	0	0
05P	0	2453	2419	0	0	0	0
06P	0	1435	1458	0	0	0	0
07P	0	1174	1176	0	0	0	0
08P	0	712	723	0	0	0	0
09P	0	574	560	0	0	0	0
10P	0	433	435	0	0	0	0
11P	0	326	334	0	0	0	0
TOT	0	22577	23038	465	0	0	0

STATE OF CONNECTICUT
DEPARTMENT OF TRANSPORTATION
BUREAU OF POLICY AND PLANNING
PLANNING INVENTORY AND DATA

TRAFFIC RECORDER DATA

TOWN OF MILFORD	ROUTE 15						DIRECTION S
NORTH OF ON RAMP FROM SR796(MILFORD PKWY)	SUN	MON	TUE	WED	THU	FRI	SAT
DAY	0	06/22/2009	06/23/2009	06/24/2009	0	0	0
DATE							
TYPE							
HOUR							
	2009 ADT = 19400	ACF = NA					

12A	0	0	100	110	0	0	0
01A	0	68	64	67	0	0	0
02A	0	36	37	37	0	0	0
03A	0	44	41	0	0	0	0
04A	0	99	88	0	0	0	0
05A	0	747	746	0	0	0	0
06A	0	1564	1531	0	0	0	0
07A	0	2241	2297	0	0	0	0
08A	0	2221	2224	0	0	0	0
09A	0	1284	1283	0	0	0	0
10A	0	1000	995	0	0	0	0
11A	0	1013	946	0	0	0	0
12P	0	1105	1092	0	0	0	0
01P	0	1022	1031	0	0	0	0
02P	0	1231	1239	0	0	0	0
03P	0	1288	1302	0	0	0	0
04P	0	1289	1365	0	0	0	0
05P	0	1457	1470	0	0	0	0
06P	0	1132	1138	0	0	0	0
07P	0	796	795	0	0	0	0
08P	0	626	628	0	0	0	0
09P	0	516	513	0	0	0	0
10P	0	339	329	0	0	0	0
11P	0	322	265	0	0	0	0
TOT	0	21440	21519	214	0	0	0

STATE OF CONNECTICUT
DEPARTMENT OF TRANSPORTATION
BUREAU OF POLICY AND PLANNING
PLANNING INVENTORY AND DATA

TRAFFIC RECORDER DATA

TOWN OF ORANGE	ROUTE 15							DIRECTION S
SB ON RAMP FROM ROUTE 121	SUN	MON	TUE	WED	THU	FRI	SAT	
DAY	0	09/17/2012	09/18/2012	0	0	0	0	
DATE								
TYPE								
HOUR								
	2012 ADT = 1800		ACF = NA					

12A	0	8	3	0	0	0	0	
01A	0	5	4	0	0	0	0	
02A	0	1	2	0	0	0	0	
03A	0	4	0	0	0	0	0	
04A	0	20	0	0	0	0	0	
05A	0	77	0	0	0	0	0	
06A	0	190	0	0	0	0	0	
07A	0	247	0	0	0	0	0	
08A	0	203	0	0	0	0	0	
09A	0	97	0	0	0	0	0	
10A	0	78	0	0	0	0	0	
11A	0	81	0	0	0	0	0	
12P	0	109	0	0	0	0	0	
01P	0	116	0	0	0	0	0	
02P	0	132	0	0	0	0	0	
03P	0	108	0	0	0	0	0	
04P	0	117	0	0	0	0	0	
05P	0	122	0	0	0	0	0	
06P	0	101	0	0	0	0	0	
07P	0	58	0	0	0	0	0	
08P	0	48	0	0	0	0	0	
09P	0	28	0	0	0	0	0	
10P	0	18	0	0	0	0	0	
11P	0	8	0	0	0	0	0	
TOT	0	1976	9	0	0	0	0	

STATE OF CONNECTICUT
DEPARTMENT OF TRANSPORTATION
BUREAU OF POLICY AND PLANNING
PLANNING INVENTORY AND DATA

TRAFFIC RECORDER DATA

TOWN OF ORANGE

ROUTE 15

DIRECTION S

SB OFF RAMP TO ROUTE 121 (EXIT 56)

DAY	SUN	MON	TUE	WED	THU	FRI	SAT
DATE	0	09/17/2012	09/18/2012	0	0	0	0
TYPE							
HOUR							

2012 ADT = 1800 ACF = NA

12A	0	5	4	0	0	0	0
01A	0	5	1	0	0	0	0
02A	0	4	3	0	0	0	0
03A	0	4	0	0	0	0	0
04A	0	7	0	0	0	0	0
05A	0	12	0	0	0	0	0
06A	0	58	0	0	0	0	0
07A	0	137	0	0	0	0	0
08A	0	118	0	0	0	0	0
09A	0	90	0	0	0	0	0
10A	0	88	0	0	0	0	0
11A	0	109	0	0	0	0	0
12P	0	103	0	0	0	0	0
01P	0	111	0	0	0	0	0
02P	0	105	0	0	0	0	0
03P	0	144	0	0	0	0	0
04P	0	200	0	0	0	0	0
05P	0	237	0	0	0	0	0
06P	0	152	0	0	0	0	0
07P	0	85	0	0	0	0	0
08P	0	68	0	0	0	0	0
09P	0	55	0	0	0	0	0
10P	0	32	0	0	0	0	0
11P	0	15	0	0	0	0	0
TOT	0	1944	8	0	0	0	0

STATE OF CONNECTICUT
DEPARTMENT OF TRANSPORTATION
BUREAU OF POLICY AND PLANNING
PLANNING INVENTORY AND DATA

TRAFFIC RECORDER DATA

TOWN OF ORANGE

ROUTE 15

DIRECTION N

NB ON RAMP FROM ROUTE 121

DAY	SUN	MON	TUE	WED	THU	FRI	SAT
DATE	0	09/17/2012	09/18/2012	0	0	0	0
TYPE							
HOUR							

2012 ADT = 1600 ACF = NA

12A	0	5	7	0	0	0	0
01A	0	1	1	0	0	0	0
02A	0	0	1	0	0	0	0
03A	0	2	0	0	0	0	0
04A	0	5	0	0	0	0	0
05A	0	22	0	0	0	0	0
06A	0	72	0	0	0	0	0
07A	0	172	0	0	0	0	0
08A	0	139	0	0	0	0	0
09A	0	87	0	0	0	0	0
10A	0	70	0	0	0	0	0
11A	0	81	0	0	0	0	0
12P	0	103	0	0	0	0	0
01P	0	94	0	0	0	0	0
02P	0	131	0	0	0	0	0
03P	0	146	0	0	0	0	0
04P	0	162	0	0	0	0	0
05P	0	148	0	0	0	0	0
06P	0	96	0	0	0	0	0
07P	0	80	0	0	0	0	0
08P	0	37	0	0	0	0	0
09P	0	34	0	0	0	0	0
10P	0	18	0	0	0	0	0
11P	0	9	0	0	0	0	0
TOT	0	1714	9	0	0	0	0

STATE OF CONNECTICUT
DEPARTMENT OF TRANSPORTATION
BUREAU OF POLICY AND PLANNING
PLANNING INVENTORY AND DATA

TRAFFIC RECORDER DATA

TOWN OF ORANGE	ROUTE 15							DIRECTION N
NB OFF RAMP TO ROUTE 121 (EXIT 56)	SUN	MON	TUE	WED	THU	FRI	SAT	
DAY	0	09/17/2012	09/18/2012	0	0	0	0	
DATE								
TYPE								
HOUR								
	2012 ADT = 2200		ACF = NA					

12A	0	0	19	0	0	0	0	
01A	0	6	4	0	0	0	0	
02A	0	8	2	0	0	0	0	
03A	0	2	0	0	0	0	0	
04A	0	2	0	0	0	0	0	
05A	0	17	0	0	0	0	0	
06A	0	34	0	0	0	0	0	
07A	0	76	0	0	0	0	0	
08A	0	108	0	0	0	0	0	
09A	0	93	0	0	0	0	0	
10A	0	99	0	0	0	0	0	
11A	0	101	0	0	0	0	0	
12P	0	129	0	0	0	0	0	
01P	0	136	0	0	0	0	0	
02P	0	169	0	0	0	0	0	
03P	0	209	0	0	0	0	0	
04P	0	268	0	0	0	0	0	
05P	0	324	0	0	0	0	0	
06P	0	208	0	0	0	0	0	
07P	0	144	0	0	0	0	0	
08P	0	109	0	0	0	0	0	
09P	0	78	0	0	0	0	0	
10P	0	55	0	0	0	0	0	
11P	0	35	0	0	0	0	0	
TOT	0	2410	25	0	0	0	0	

STATE OF CONNECTICUT
DEPARTMENT OF TRANSPORTATION
BUREAU OF POLICY AND PLANNING
PLANNING INVENTORY AND DATA

TRAFFIC RECORDER DATA

TOWN OF ORANGE		ROUTE 15						DIRECTION S
SB ON RAMP FROM ROUTE 34 EB		SUN	MON	TUE	WED	THU	FRI	SAT
DAY	DATE	0	09/17/2012	09/18/2012	0	0	0	0
TYPE	HOUR	2012 ADT = 1000		ACF = NA				

12A		0	1	2	0	0	0	0
01A		0	0	1	0	0	0	0
02A		0	2	1	0	0	0	0
03A		0	5	0	0	0	0	0
04A		0	7	0	0	0	0	0
05A		0	39	0	0	0	0	0
06A		0	109	0	0	0	0	0
07A		0	163	0	0	0	0	0
08A		0	106	0	0	0	0	0
09A		0	61	0	0	0	0	0
10A		0	47	0	0	0	0	0
11A		0	51	0	0	0	0	0
12P		0	36	0	0	0	0	0
01P		0	49	0	0	0	0	0
02P		0	57	0	0	0	0	0
03P		0	44	0	0	0	0	0
04P		0	44	0	0	0	0	0
05P		0	76	0	0	0	0	0
06P		0	63	0	0	0	0	0
07P		0	48	0	0	0	0	0
08P		0	25	0	0	0	0	0
09P		0	11	0	0	0	0	0
10P		0	14	0	0	0	0	0
11P		0	13	0	0	0	0	0
TOT		0	1071	4	0	0	0	0

STATE OF CONNECTICUT
 DEPARTMENT OF TRANSPORTATION
 BUREAU OF POLICY AND PLANNING
 PLANNING INVENTORY AND DATA

TRAFFIC RECORDER DATA

TOWN OF ORANGE

ROUTE 15

DIRECTION S

SB OFF RAMP TO ROUTE 34 EB (EXIT 57)

DAY	SUN	MON	TUE	WED	THU	FRI	SAT
DATE	0	09/17/2012	09/18/2012	0	0	0	0
TYPE							
HOUR							

2012 ADT = 2800 ACF = NA

12A	0	8	6	0	0	0	0
01A	0	3	4	0	0	0	0
02A	0	2	1	0	0	0	0
03A	0	1	0	0	0	0	0
04A	0	5	0	0	0	0	0
05A	0	19	0	0	0	0	0
06A	0	78	0	0	0	0	0
07A	0	211	0	0	0	0	0
08A	0	268	0	0	0	0	0
09A	0	164	0	0	0	0	0
10A	0	195	0	0	0	0	0
11A	0	197	0	0	0	0	0
12P	0	163	0	0	0	0	0
01P	0	177	0	0	0	0	0
02P	0	173	0	0	0	0	0
03P	0	251	0	0	0	0	0
04P	0	321	0	0	0	0	0
05P	0	341	0	0	0	0	0
06P	0	187	0	0	0	0	0
07P	0	112	0	0	0	0	0
08P	0	83	0	0	0	0	0
09P	0	51	0	0	0	0	0
10P	0	26	0	0	0	0	0
11P	0	22	0	0	0	0	0
TOT	0	3058	11	0	0	0	0

STATE OF CONNECTICUT
DEPARTMENT OF TRANSPORTATION
BUREAU OF POLICY AND PLANNING
PLANNING INVENTORY AND DATA

TRAFFIC RECORDER DATA

TOWN OF ORANGE		ROUTE 15						DIRECTION N
NB ON RAMP FROM ROUTE 34 EB		SUN	MON	TUE	WED	THU	FRI	SAT
DAY	DATE	0	09/17/2012	09/18/2012	0	0	0	0
TYPE	HOUR	2012 ADT = 4100		ACF = NA				

12A		0	16	28	0	0	0	0
01A		0	10	11	0	0	0	0
02A		0	5	4	0	0	0	0
03A		0	14	0	0	0	0	0
04A		0	36	0	0	0	0	0
05A		0	113	0	0	0	0	0
06A		0	320	0	0	0	0	0
07A		0	517	0	0	0	0	0
08A		0	406	0	0	0	0	0
09A		0	255	0	0	0	0	0
10A		0	200	0	0	0	0	0
11A		0	187	0	0	0	0	0
12P		0	192	0	0	0	0	0
01P		0	196	0	0	0	0	0
02P		0	230	0	0	0	0	0
03P		0	313	0	0	0	0	0
04P		0	408	0	0	0	0	0
05P		0	376	0	0	0	0	0
06P		0	257	0	0	0	0	0
07P		0	179	0	0	0	0	0
08P		0	124	0	0	0	0	0
09P		0	92	0	0	0	0	0
10P		0	45	0	0	0	0	0
11P		0	39	0	0	0	0	0
TOT		0	4530	43	0	0	0	0

STATE OF CONNECTICUT
DEPARTMENT OF TRANSPORTATION
BUREAU OF POLICY AND PLANNING
PLANNING INVENTORY AND DATA

TRAFFIC RECORDER DATA

TOWN OF ORANGE

ROUTE 15

DIRECTION N

NB OFF RAMP TO ROUTE 34 EB (EXIT 57)

DAY	SUN	MON	TUE	WED	THU	FRI	SAT
DATE	0	09/17/2012	09/18/2012	0	0	0	0
TYPE							
HOUR							

2012 ADT = 2700 ACF = NA

12A	0	0	27	0	0	0	0
01A	0	5	3	0	0	0	0
02A	0	2	1	0	0	0	0
03A	0	4	0	0	0	0	0
04A	0	6	0	0	0	0	0
05A	0	22	0	0	0	0	0
06A	0	99	0	0	0	0	0
07A	0	193	0	0	0	0	0
08A	0	196	0	0	0	0	0
09A	0	143	0	0	0	0	0
10A	0	137	0	0	0	0	0
11A	0	131	0	0	0	0	0
12P	0	142	0	0	0	0	0
01P	0	133	0	0	0	0	0
02P	0	189	0	0	0	0	0
03P	0	272	0	0	0	0	0
04P	0	300	0	0	0	0	0
05P	0	322	0	0	0	0	0
06P	0	226	0	0	0	0	0
07P	0	127	0	0	0	0	0
08P	0	96	0	0	0	0	0
09P	0	75	0	0	0	0	0
10P	0	63	0	0	0	0	0
11P	0	43	0	0	0	0	0
TOT	0	2926	31	0	0	0	0

STATE OF CONNECTICUT
 DEPARTMENT OF TRANSPORTATION
 BUREAU OF POLICY AND PLANNING
 PLANNING INVENTORY AND DATA

TRAFFIC RECORDER DATA

TOWN OF ORANGE

ROUTE 15

DIRECTION S

SB OFF RAMP TO ROUTE 34 WB (EXIT 58)

DAY	SUN	MON	TUE	WED	THU	FRI	SAT
DATE	0	09/17/2012	09/18/2012	0	0	0	0
TYPE							
HOUR							

2012 ADT = 4200 ACF = NA

12A	0	27	29	0	0	0	0
01A	0	18	14	0	0	0	0
02A	0	6	13	0	0	0	0
03A	0	9	0	0	0	0	0
04A	0	20	0	0	0	0	0
05A	0	112	0	0	0	0	0
06A	0	201	0	0	0	0	0
07A	0	344	0	0	0	0	0
08A	0	335	0	0	0	0	0
09A	0	189	0	0	0	0	0
10A	0	156	0	0	0	0	0
11A	0	165	0	0	0	0	0
12P	0	197	0	0	0	0	0
01P	0	194	0	0	0	0	0
02P	0	286	0	0	0	0	0
03P	0	372	0	0	0	0	0
04P	0	479	0	0	0	0	0
05P	0	447	0	0	0	0	0
06P	0	339	0	0	0	0	0
07P	0	230	0	0	0	0	0
08P	0	154	0	0	0	0	0
09P	0	140	0	0	0	0	0
10P	0	99	0	0	0	0	0
11P	0	61	0	0	0	0	0
TOT	0	4580	56	0	0	0	0

STATE OF CONNECTICUT
DEPARTMENT OF TRANSPORTATION
BUREAU OF POLICY AND PLANNING
PLANNING INVENTORY AND DATA

TRAFFIC RECORDER DATA

TOWN OF ORANGE	ROUTE 15							DIRECTION S
SB ON RAMP FROM ROUTE 34 WB	SUN	MON	TUE	WED	THU	FRI	SAT	
DAY	0	09/17/2012	09/18/2012	0	0	0	0	
DATE								
TYPE								
HOUR								
	2012 ADT = 2300		ACF = NA					

12A	0	15	8	0	0	0	0	
01A	0	7	4	0	0	0	0	
02A	0	3	1	0	0	0	0	
03A	0	5	0	0	0	0	0	
04A	0	14	0	0	0	0	0	
05A	0	51	0	0	0	0	0	
06A	0	114	0	0	0	0	0	
07A	0	223	0	0	0	0	0	
08A	0	211	0	0	0	0	0	
09A	0	115	0	0	0	0	0	
10A	0	88	0	0	0	0	0	
11A	0	108	0	0	0	0	0	
12P	0	109	0	0	0	0	0	
01P	0	154	0	0	0	0	0	
02P	0	214	0	0	0	0	0	
03P	0	150	0	0	0	0	0	
04P	0	184	0	0	0	0	0	
05P	0	244	0	0	0	0	0	
06P	0	167	0	0	0	0	0	
07P	0	137	0	0	0	0	0	
08P	0	77	0	0	0	0	0	
09P	0	45	0	0	0	0	0	
10P	0	34	0	0	0	0	0	
11P	0	27	0	0	0	0	0	
TOT	0	2496	13	0	0	0	0	

STATE OF CONNECTICUT
DEPARTMENT OF TRANSPORTATION
BUREAU OF POLICY AND PLANNING
PLANNING INVENTORY AND DATA

TRAFFIC RECORDER DATA

TOWN OF ORANGE

ROUTE 15

DIRECTION N

NB OFF RAMP TO ROUTE 34 WB (EXIT 58)

DAY	SUN	MON	TUE	WED	THU	FRI	SAT
DATE	0	09/17/2012	09/18/2012	0	0	0	0
TYPE							
HOUR							

2012 ADT = 1000 ACF = NA

12A	0	7	16	0	0	0	0
01A	0	2	5	0	0	0	0
02A	0	3	5	0	0	0	0
03A	0	0	0	0	0	0	0
04A	0	3	0	0	0	0	0
05A	0	8	0	0	0	0	0
06A	0	34	0	0	0	0	0
07A	0	49	0	0	0	0	0
08A	0	46	0	0	0	0	0
09A	0	41	0	0	0	0	0
10A	0	46	0	0	0	0	0
11A	0	45	0	0	0	0	0
12P	0	47	0	0	0	0	0
01P	0	64	0	0	0	0	0
02P	0	63	0	0	0	0	0
03P	0	98	0	0	0	0	0
04P	0	130	0	0	0	0	0
05P	0	177	0	0	0	0	0
06P	0	96	0	0	0	0	0
07P	0	72	0	0	0	0	0
08P	0	47	0	0	0	0	0
09P	0	31	0	0	0	0	0
10P	0	22	0	0	0	0	0
11P	0	22	0	0	0	0	0
TOT	0	1153	26	0	0	0	0

STATE OF CONNECTICUT
DEPARTMENT OF TRANSPORTATION
BUREAU OF POLICY AND PLANNING
PLANNING INVENTORY AND DATA

TRAFFIC RECORDER DATA

TOWN OF ORANGE		ROUTE 15						DIRECTION N
NB ON RAMP FROM ROUTE 34 WB		SUN	MON	TUE	WED	THU	FRI	SAT
DAY	DATE	0	09/17/2012	09/18/2012	0	0	0	0
TYPE	HOUR	2012 ADT = 1600		ACF = NA				

12A		0	11	2	0	0	0	0
01A		0	5	3	0	0	0	0
02A		0	1	3	0	0	0	0
03A		0	2	0	0	0	0	0
04A		0	4	0	0	0	0	0
05A		0	18	0	0	0	0	0
06A		0	60	0	0	0	0	0
07A		0	128	0	0	0	0	0
08A		0	110	0	0	0	0	0
09A		0	84	0	0	0	0	0
10A		0	71	0	0	0	0	0
11A		0	84	0	0	0	0	0
12P		0	73	0	0	0	0	0
01P		0	108	0	0	0	0	0
02P		0	134	0	0	0	0	0
03P		0	156	0	0	0	0	0
04P		0	205	0	0	0	0	0
05P		0	188	0	0	0	0	0
06P		0	128	0	0	0	0	0
07P		0	96	0	0	0	0	0
08P		0	52	0	0	0	0	0
09P		0	43	0	0	0	0	0
10P		0	28	0	0	0	0	0
11P		0	15	0	0	0	0	0
TOT		0	1804	8	0	0	0	0

STATE OF CONNECTICUT
 DEPARTMENT OF TRANSPORTATION
 BUREAU OF POLICY AND PLANNING
 PLANNING INVENTORY AND DATA

TRAFFIC RECORDER DATA

TOWN OF ORANGE	ROUTE 15							DIRECTION S
SB ON RAMP FROM ROUTE 121	SUN	MON	TUE	WED	THU	FRI	SAT	
DAY	0	0	06/23/2009	06/24/2009	0	0	0	
DATE								
TYPE								
HOUR								
	2009 ADT = 2100		ACF = NA					

12A	0	0	0	5	0	0	0	
01A	0	0	0	18	0	0	0	
02A	0	0	0	3	0	0	0	
03A	0	0	8	0	0	0	0	
04A	0	0	11	0	0	0	0	
05A	0	0	85	0	0	0	0	
06A	0	0	191	0	0	0	0	
07A	0	0	256	0	0	0	0	
08A	0	0	319	0	0	0	0	
09A	0	0	114	0	0	0	0	
10A	0	0	110	0	0	0	0	
11A	0	0	88	0	0	0	0	
12P	0	0	107	0	0	0	0	
01P	0	0	112	0	0	0	0	
02P	0	0	139	0	0	0	0	
03P	0	0	135	0	0	0	0	
04P	0	0	131	0	0	0	0	
05P	0	0	141	0	0	0	0	
06P	0	0	84	0	0	0	0	
07P	0	0	89	0	0	0	0	
08P	0	0	77	0	0	0	0	
09P	0	0	68	0	0	0	0	
10P	0	0	52	0	0	0	0	
11P	0	0	19	0	0	0	0	
TOT	0	0	2336	26	0	0	0	

STATE OF CONNECTICUT
DEPARTMENT OF TRANSPORTATION
BUREAU OF POLICY AND PLANNING
PLANNING INVENTORY AND DATA

TRAFFIC RECORDER DATA

TOWN OF ORANGE

ROUTE 15

DIRECTION S

SB OFF RAMP TO ROUTE 121 (EXIT 56)

DAY	SUN	MON	TUE	WED	THU	FRI	SAT
DATE	0	0	06/23/2009	06/24/2009	0	0	0
TYPE							
HOUR							

2009 ADT = 1800

ACF = NA

12A	0	0	0	3	0	0	0
01A	0	0	0	15	0	0	0
02A	0	0	0	3	0	0	0
03A	0	0	5	0	0	0	0
04A	0	0	6	0	0	0	0
05A	0	0	10	0	0	0	0
06A	0	0	41	0	0	0	0
07A	0	0	139	0	0	0	0
08A	0	0	126	0	0	0	0
09A	0	0	91	0	0	0	0
10A	0	0	113	0	0	0	0
11A	0	0	106	0	0	0	0
12P	0	0	128	0	0	0	0
01P	0	0	123	0	0	0	0
02P	0	0	97	0	0	0	0
03P	0	0	152	0	0	0	0
04P	0	0	164	0	0	0	0
05P	0	0	232	0	0	0	0
06P	0	0	145	0	0	0	0
07P	0	0	88	0	0	0	0
08P	0	0	75	0	0	0	0
09P	0	0	51	0	0	0	0
10P	0	0	35	0	0	0	0
11P	0	0	24	0	0	0	0
TOT	0	0	1951	21	0	0	0

STATE OF CONNECTICUT
DEPARTMENT OF TRANSPORTATION
BUREAU OF POLICY AND PLANNING
PLANNING INVENTORY AND DATA

TRAFFIC RECORDER DATA

TOWN OF ORANGE

ROUTE 15

DIRECTION N

NB ON RAMP FROM ROUTE 121

DAY	SUN	MON	TUE	WED	THU	FRI	SAT
DATE	0	0	06/23/2009	06/24/2009	0	0	0
TYPE							
HOUR							

2009 ADT = 1800 ACF = NA

12A	0	0	0	10	0	0	0
01A	0	0	0	11	0	0	0
02A	0	0	0	3	0	0	0
03A	0	0	1	0	0	0	0
04A	0	0	10	0	0	0	0
05A	0	0	21	0	0	0	0
06A	0	0	72	0	0	0	0
07A	0	0	154	0	0	0	0
08A	0	0	173	0	0	0	0
09A	0	0	79	0	0	0	0
10A	0	0	88	0	0	0	0
11A	0	0	109	0	0	0	0
12P	0	0	127	0	0	0	0
01P	0	0	111	0	0	0	0
02P	0	0	127	0	0	0	0
03P	0	0	186	0	0	0	0
04P	0	0	184	0	0	0	0
05P	0	0	184	0	0	0	0
06P	0	0	114	0	0	0	0
07P	0	0	105	0	0	0	0
08P	0	0	80	0	0	0	0
09P	0	0	58	0	0	0	0
10P	0	0	30	0	0	0	0
11P	0	0	17	0	0	0	0
TOT	0	0	2030	24	0	0	0

STATE OF CONNECTICUT
DEPARTMENT OF TRANSPORTATION
BUREAU OF POLICY AND PLANNING
PLANNING INVENTORY AND DATA

TRAFFIC RECORDER DATA

TOWN OF ORANGE

ROUTE 15

DIRECTION N

NB OFF RAMP TO ROUTE 121 (EXIT 56)

DAY	SUN	MON	TUE	WED	THU	FRI	SAT
DATE	0	0	06/23/2009	06/24/2009	0	0	0
TYPE							
HOUR							

2009 ADT = 2100

ACF = NA

12A	0	0	0	37	0	0	0
01A	0	0	0	29	0	0	0
02A	0	0	0	8	0	0	0
03A	0	0	3	0	0	0	0
04A	0	0	6	0	0	0	0
05A	0	0	16	0	0	0	0
06A	0	0	32	0	0	0	0
07A	0	0	73	0	0	0	0
08A	0	0	116	0	0	0	0
09A	0	0	96	0	0	0	0
10A	0	0	96	0	0	0	0
11A	0	0	110	0	0	0	0
12P	0	0	132	0	0	0	0
01P	0	0	100	0	0	0	0
02P	0	0	146	0	0	0	0
03P	0	0	211	0	0	0	0
04P	0	0	273	0	0	0	0
05P	0	0	298	0	0	0	0
06P	0	0	192	0	0	0	0
07P	0	0	152	0	0	0	0
08P	0	0	89	0	0	0	0
09P	0	0	64	0	0	0	0
10P	0	0	46	0	0	0	0
11P	0	0	32	0	0	0	0
TOT	0	0	2283	74	0	0	0

STATE OF CONNECTICUT
 DEPARTMENT OF TRANSPORTATION
 BUREAU OF POLICY AND PLANNING
 PLANNING INVENTORY AND DATA

TRAFFIC RECORDER DATA

TOWN OF ORANGE

ROUTE 15

DIRECTION S

SB ON RAMP FROM ROUTE 34 EB

DAY	SUN	MON	TUE	WED	THU	FRI	SAT
DATE	0	06/29/2009	06/30/2009	0	0	0	0
TYPE							
HOUR							

2009 ADT = 1000 ACF = NA

12A	0	0	9	0	0	0	0
01A	0	0	4	0	0	0	0
02A	0	1	1	0	0	0	0
03A	0	3	4	0	0	0	0
04A	0	7	0	0	0	0	0
05A	0	48	0	0	0	0	0
06A	0	101	0	0	0	0	0
07A	0	154	0	0	0	0	0
08A	0	157	0	0	0	0	0
09A	0	86	0	0	0	0	0
10A	0	48	0	0	0	0	0
11A	0	35	0	0	0	0	0
12P	0	56	0	0	0	0	0
01P	0	59	0	0	0	0	0
02P	0	40	0	0	0	0	0
03P	0	61	0	0	0	0	0
04P	0	45	0	0	0	0	0
05P	0	88	0	0	0	0	0
06P	0	42	0	0	0	0	0
07P	0	29	0	0	0	0	0
08P	0	23	0	0	0	0	0
09P	0	26	0	0	0	0	0
10P	0	12	0	0	0	0	0
11P	0	14	0	0	0	0	0
TOT	0	1135	18	0	0	0	0

STATE OF CONNECTICUT
DEPARTMENT OF TRANSPORTATION
BUREAU OF POLICY AND PLANNING
PLANNING INVENTORY AND DATA

TRAFFIC RECORDER DATA

TOWN OF ORANGE	ROUTE 15							DIRECTION S
SB OFF RAMP TO ROUTE 34 EB (EXIT 57)	SUN	MON	TUE	WED	THU	FRI	SAT	
DAY	0	06/29/2009	06/30/2009	0	0	0	0	
DATE								
TYPE								
HOUR								
	2009 ADT = 2800	ACF = NA						

12A	0	0	2	0	0	0	0	
01A	0	0	4	0	0	0	0	
02A	0	4	1	0	0	0	0	
03A	0	2	3	0	0	0	0	
04A	0	5	0	0	0	0	0	
05A	0	20	0	0	0	0	0	
06A	0	78	0	0	0	0	0	
07A	0	216	0	0	0	0	0	
08A	0	263	0	0	0	0	0	
09A	0	135	0	0	0	0	0	
10A	0	201	0	0	0	0	0	
11A	0	193	0	0	0	0	0	
12P	0	160	0	0	0	0	0	
01P	0	171	0	0	0	0	0	
02P	0	174	0	0	0	0	0	
03P	0	258	0	0	0	0	0	
04P	0	324	0	0	0	0	0	
05P	0	343	0	0	0	0	0	
06P	0	201	0	0	0	0	0	
07P	0	105	0	0	0	0	0	
08P	0	99	0	0	0	0	0	
09P	0	57	0	0	0	0	0	
10P	0	27	0	0	0	0	0	
11P	0	21	0	0	0	0	0	
TOT	0	3057	10	0	0	0	0	

STATE OF CONNECTICUT
DEPARTMENT OF TRANSPORTATION
BUREAU OF POLICY AND PLANNING
PLANNING INVENTORY AND DATA

TRAFFIC RECORDER DATA

TOWN OF ORANGE		ROUTE 15						DIRECTION N
NB ON RAMP FROM ROUTE 34 EB		SUN	MON	TUE	WED	THU	FRI	SAT
DAY	DATE	0	06/29/2009	06/30/2009	0	0	0	0
TYPE	HOUR	2009 ADT = 4100		ACF = NA				

12A		0	0	38	0	0	0	0
01A		0	0	19	0	0	0	0
02A		0	0	13	0	0	0	0
03A		0	9	5	0	0	0	0
04A		0	24	0	0	0	0	0
05A		0	120	0	0	0	0	0
06A		0	295	0	0	0	0	0
07A		0	466	0	0	0	0	0
08A		0	406	0	0	0	0	0
09A		0	242	0	0	0	0	0
10A		0	203	0	0	0	0	0
11A		0	214	0	0	0	0	0
12P		0	222	0	0	0	0	0
01P		0	210	0	0	0	0	0
02P		0	235	0	0	0	0	0
03P		0	335	0	0	0	0	0
04P		0	334	0	0	0	0	0
05P		0	414	0	0	0	0	0
06P		0	224	0	0	0	0	0
07P		0	168	0	0	0	0	0
08P		0	124	0	0	0	0	0
09P		0	100	0	0	0	0	0
10P		0	57	0	0	0	0	0
11P		0	41	0	0	0	0	0
TOT		0	4443	75	0	0	0	0

STATE OF CONNECTICUT
DEPARTMENT OF TRANSPORTATION
BUREAU OF POLICY AND PLANNING
PLANNING INVENTORY AND DATA

TRAFFIC RECORDER DATA

TOWN OF ORANGE	ROUTE 15							DIRECTION N
NB OFF RAMP TO ROUTE 34 EB (EXIT 57)	SUN	MON	TUE	WED	THU	FRI	SAT	
DAY	0	06/29/2009	06/30/2009	0	0	0	0	
DATE								
TYPE								
HOUR								
	2009 ADT = 2500	ACF = NA						

12A	0	0	29	0	0	0	0	
01A	0	0	12	0	0	0	0	
02A	0	2	2	0	0	0	0	
03A	0	11	4	0	0	0	0	
04A	0	5	0	0	0	0	0	
05A	0	23	0	0	0	0	0	
06A	0	97	0	0	0	0	0	
07A	0	174	0	0	0	0	0	
08A	0	229	0	0	0	0	0	
09A	0	132	0	0	0	0	0	
10A	0	132	0	0	0	0	0	
11A	0	132	0	0	0	0	0	
12P	0	154	0	0	0	0	0	
01P	0	126	0	0	0	0	0	
02P	0	160	0	0	0	0	0	
03P	0	280	0	0	0	0	0	
04P	0	230	0	0	0	0	0	
05P	0	283	0	0	0	0	0	
06P	0	233	0	0	0	0	0	
07P	0	129	0	0	0	0	0	
08P	0	75	0	0	0	0	0	
09P	0	73	0	0	0	0	0	
10P	0	62	0	0	0	0	0	
11P	0	39	0	0	0	0	0	
TOT	0	2781	47	0	0	0	0	

STATE OF CONNECTICUT
DEPARTMENT OF TRANSPORTATION
BUREAU OF POLICY AND PLANNING
PLANNING INVENTORY AND DATA

TRAFFIC RECORDER DATA

TOWN OF ORANGE	ROUTE 15							DIRECTION S
SB OFF RAMP TO ROUTE 34 WB (EXIT 58)	SUN	MON	TUE	WED	THU	FRI	SAT	
DAY	0	06/29/2009	06/30/2009	0	0	0	0	
DATE								
TYPE								
HOUR								
	2009 ADT = 4000	ACF = NA						

12A	0	0	41	0	0	0	0	
01A	0	0	16	0	0	0	0	
02A	0	0	12	0	0	0	0	
03A	0	9	10	0	0	0	0	
04A	0	32	29	0	0	0	0	
05A	0	79	0	0	0	0	0	
06A	0	196	0	0	0	0	0	
07A	0	317	0	0	0	0	0	
08A	0	294	0	0	0	0	0	
09A	0	197	0	0	0	0	0	
10A	0	185	0	0	0	0	0	
11A	0	222	0	0	0	0	0	
12P	0	221	0	0	0	0	0	
01P	0	221	0	0	0	0	0	
02P	0	250	0	0	0	0	0	
03P	0	340	0	0	0	0	0	
04P	0	422	0	0	0	0	0	
05P	0	451	0	0	0	0	0	
06P	0	289	0	0	0	0	0	
07P	0	185	0	0	0	0	0	
08P	0	138	0	0	0	0	0	
09P	0	136	0	0	0	0	0	
10P	0	79	0	0	0	0	0	
11P	0	57	0	0	0	0	0	
TOT	0	4320	108	0	0	0	0	

STATE OF CONNECTICUT
 DEPARTMENT OF TRANSPORTATION
 BUREAU OF POLICY AND PLANNING
 PLANNING INVENTORY AND DATA

TRAFFIC RECORDER DATA

TOWN OF ORANGE

ROUTE 15

DIRECTION S

SB ON RAMP FROM ROUTE 34 WB

DAY	SUN	MON	TUE	WED	THU	FRI	SAT
DATE	0	06/29/2009	06/30/2009	0	0	0	0
TYPE							
HOUR							

2009 ADT = 2300 ACF = NA

12A	0	0	13	0	0	0	0
01A	0	0	7	0	0	0	0
02A	0	2	2	0	0	0	0
03A	0	7	5	0	0	0	0
04A	0	8	9	0	0	0	0
05A	0	48	0	0	0	0	0
06A	0	135	0	0	0	0	0
07A	0	252	0	0	0	0	0
08A	0	249	0	0	0	0	0
09A	0	147	0	0	0	0	0
10A	0	96	0	0	0	0	0
11A	0	127	0	0	0	0	0
12P	0	119	0	0	0	0	0
01P	0	133	0	0	0	0	0
02P	0	132	0	0	0	0	0
03P	0	180	0	0	0	0	0
04P	0	186	0	0	0	0	0
05P	0	193	0	0	0	0	0
06P	0	128	0	0	0	0	0
07P	0	90	0	0	0	0	0
08P	0	133	0	0	0	0	0
09P	0	72	0	0	0	0	0
10P	0	49	0	0	0	0	0
11P	0	44	0	0	0	0	0
TOT	0	2530	36	0	0	0	0

STATE OF CONNECTICUT
DEPARTMENT OF TRANSPORTATION
BUREAU OF POLICY AND PLANNING
PLANNING INVENTORY AND DATA

TRAFFIC RECORDER DATA

TOWN OF ORANGE

ROUTE 15

DIRECTION N

NB OFF RAMP TO ROUTE 34 WB (EXIT 58)

DAY	SUN	MON	TUE	WED	THU	FRI	SAT
DATE	0	06/29/2009	06/30/2009	0	0	0	0
TYPE							
HOUR							

2009 ADT = 1000 ACF = NA

12A	0	0	11	0	0	0	0
01A	0	0	3	0	0	0	0
02A	0	2	1	0	0	0	0
03A	0	3	4	0	0	0	0
04A	0	3	0	0	0	0	0
05A	0	3	0	0	0	0	0
06A	0	41	0	0	0	0	0
07A	0	41	0	0	0	0	0
08A	0	45	0	0	0	0	0
09A	0	41	0	0	0	0	0
10A	0	48	0	0	0	0	0
11A	0	56	0	0	0	0	0
12P	0	60	0	0	0	0	0
01P	0	52	0	0	0	0	0
02P	0	66	0	0	0	0	0
03P	0	101	0	0	0	0	0
04P	0	109	0	0	0	0	0
05P	0	170	0	0	0	0	0
06P	0	104	0	0	0	0	0
07P	0	76	0	0	0	0	0
08P	0	45	0	0	0	0	0
09P	0	39	0	0	0	0	0
10P	0	24	0	0	0	0	0
11P	0	18	0	0	0	0	0
TOT	0	1147	19	0	0	0	0

STATE OF CONNECTICUT
DEPARTMENT OF TRANSPORTATION
BUREAU OF POLICY AND PLANNING
PLANNING INVENTORY AND DATA

TRAFFIC RECORDER DATA

TOWN OF ORANGE

ROUTE 15

DIRECTION N

NB ON RAMP FROM ROUTE 34 WB

DAY	SUN	MON	TUE	WED	THU	FRI	SAT
DATE	0	06/29/2009	06/30/2009	0	0	0	0
TYPE							
HOUR							

2009 ADT = 1900 ACF = NA

12A	0	0	7	0	0	0	0
01A	0	0	9	0	0	0	0
02A	0	2	3	0	0	0	0
03A	0	5	3	0	0	0	0
04A	0	6	0	0	0	0	0
05A	0	18	0	0	0	0	0
06A	0	63	0	0	0	0	0
07A	0	144	0	0	0	0	0
08A	0	158	0	0	0	0	0
09A	0	101	0	0	0	0	0
10A	0	94	0	0	0	0	0
11A	0	99	0	0	0	0	0
12P	0	114	0	0	0	0	0
01P	0	120	0	0	0	0	0
02P	0	142	0	0	0	0	0
03P	0	182	0	0	0	0	0
04P	0	201	0	0	0	0	0
05P	0	212	0	0	0	0	0
06P	0	118	0	0	0	0	0
07P	0	89	0	0	0	0	0
08P	0	117	0	0	0	0	0
09P	0	47	0	0	0	0	0
10P	0	38	0	0	0	0	0
11P	0	18	0	0	0	0	0
TOT	0	2088	22	0	0	0	0

STATE OF CONNECTICUT
DEPARTMENT OF TRANSPORTATION
BUREAU OF POLICY AND PLANNING
PLANNING INVENTORY AND DATA

TRAFFIC RECORDER DATA

TOWN OF NEW HAVEN	ROUTE 15							DIRECTION S
SB ON RAMP FROM ROUTE 69	SUN	MON	TUE	WED	THU	FRI	SAT	
DAY	0	09/17/2012	09/18/2012	0	0	0	0	
DATE								
TYPE								
HOUR								
	2012 ADT = 2900		ACF = NA					

12A	0	7	12	0	0	0	0	
01A	0	6	7	0	0	0	0	
02A	0	8	4	0	0	0	0	
03A	0	11	6	0	0	0	0	
04A	0	17	0	0	0	0	0	
05A	0	66	0	0	0	0	0	
06A	0	163	0	0	0	0	0	
07A	0	259	0	0	0	0	0	
08A	0	250	0	0	0	0	0	
09A	0	159	0	0	0	0	0	
10A	0	148	0	0	0	0	0	
11A	0	167	0	0	0	0	0	
12P	0	203	0	0	0	0	0	
01P	0	183	0	0	0	0	0	
02P	0	193	0	0	0	0	0	
03P	0	241	0	0	0	0	0	
04P	0	242	0	0	0	0	0	
05P	0	244	0	0	0	0	0	
06P	0	163	0	0	0	0	0	
07P	0	171	0	0	0	0	0	
08P	0	97	0	0	0	0	0	
09P	0	124	0	0	0	0	0	
10P	0	68	0	0	0	0	0	
11P	0	27	0	0	0	0	0	
TOT	0	3217	29	0	0	0	0	

STATE OF CONNECTICUT
DEPARTMENT OF TRANSPORTATION
BUREAU OF POLICY AND PLANNING
PLANNING INVENTORY AND DATA

TRAFFIC RECORDER DATA

TOWN OF NEW HAVEN	ROUTE 15							DIRECTION S
SB ON RAMP FROM ROUTE 63	SUN	MON	TUE	WED	THU	FRI	SAT	
DAY	0	09/17/2012	09/18/2012	0	0	0	0	
DATE								
TYPE								
HOUR								
	2012 ADT = 1800		ACF = NA					

12A	0	13	11	0	0	0	0	
01A	0	4	4	0	0	0	0	
02A	0	4	2	0	0	0	0	
03A	0	2	7	0	0	0	0	
04A	0	15	0	0	0	0	0	
05A	0	44	0	0	0	0	0	
06A	0	130	0	0	0	0	0	
07A	0	203	0	0	0	0	0	
08A	0	186	0	0	0	0	0	
09A	0	122	0	0	0	0	0	
10A	0	115	0	0	0	0	0	
11A	0	108	0	0	0	0	0	
12P	0	111	0	0	0	0	0	
01P	0	113	0	0	0	0	0	
02P	0	108	0	0	0	0	0	
03P	0	107	0	0	0	0	0	
04P	0	123	0	0	0	0	0	
05P	0	185	0	0	0	0	0	
06P	0	93	0	0	0	0	0	
07P	0	58	0	0	0	0	0	
08P	0	45	0	0	0	0	0	
09P	0	46	0	0	0	0	0	
10P	0	37	0	0	0	0	0	
11P	0	28	0	0	0	0	0	
TOT	0	2000	24	0	0	0	0	

STATE OF CONNECTICUT
DEPARTMENT OF TRANSPORTATION
BUREAU OF POLICY AND PLANNING
PLANNING INVENTORY AND DATA

TRAFFIC RECORDER DATA

TOWN OF NEW HAVEN	ROUTE 15							DIRECTION S
SB OFF RAMP TO ROUTE 69 (EXIT 59)	SUN	MON	TUE	WED	THU	FRI	SAT	
DAY	0	09/17/2012	09/18/2012	0	0	0	0	
DATE								
TYPE								
HOUR								
	2012 ADT = 8100		ACF = NA					

12A	0	55	50	0	0	0	0	
01A	0	23	28	0	0	0	0	
02A	0	18	19	0	0	0	0	
03A	0	22	23	0	0	0	0	
04A	0	29	0	0	0	0	0	
05A	0	62	0	0	0	0	0	
06A	0	260	0	0	0	0	0	
07A	0	562	0	0	0	0	0	
08A	0	723	0	0	0	0	0	
09A	0	452	0	0	0	0	0	
10A	0	410	0	0	0	0	0	
11A	0	435	0	0	0	0	0	
12P	0	496	0	0	0	0	0	
01P	0	497	0	0	0	0	0	
02P	0	591	0	0	0	0	0	
03P	0	702	0	0	0	0	0	
04P	0	780	0	0	0	0	0	
05P	0	929	0	0	0	0	0	
06P	0	605	0	0	0	0	0	
07P	0	411	0	0	0	0	0	
08P	0	306	0	0	0	0	0	
09P	0	265	0	0	0	0	0	
10P	0	151	0	0	0	0	0	
11P	0	104	0	0	0	0	0	
TOT	0	8888	120	0	0	0	0	

STATE OF CONNECTICUT
 DEPARTMENT OF TRANSPORTATION
 BUREAU OF POLICY AND PLANNING
 PLANNING INVENTORY AND DATA

TRAFFIC RECORDER DATA

TOWN OF NEW HAVEN	ROUTE 15							DIRECTION N
NB OFF RAMP TO ROUTE 69 (EXIT 59)	SUN	MON	TUE	WED	THU	FRI	SAT	
DAY	0	09/17/2012	09/18/2012	0	0	0	0	
DATE								
TYPE								
HOUR								
	2012 ADT = 5200		ACF = NA					

12A	0	35	46	0	0	0	0	
01A	0	20	12	0	0	0	0	
02A	0	3	9	0	0	0	0	
03A	0	8	7	0	0	0	0	
04A	0	7	0	0	0	0	0	
05A	0	43	0	0	0	0	0	
06A	0	154	0	0	0	0	0	
07A	0	412	0	0	0	0	0	
08A	0	476	0	0	0	0	0	
09A	0	345	0	0	0	0	0	
10A	0	272	0	0	0	0	0	
11A	0	276	0	0	0	0	0	
12P	0	290	0	0	0	0	0	
01P	0	358	0	0	0	0	0	
02P	0	399	0	0	0	0	0	
03P	0	412	0	0	0	0	0	
04P	0	591	0	0	0	0	0	
05P	0	484	0	0	0	0	0	
06P	0	383	0	0	0	0	0	
07P	0	283	0	0	0	0	0	
08P	0	180	0	0	0	0	0	
09P	0	135	0	0	0	0	0	
10P	0	117	0	0	0	0	0	
11P	0	64	0	0	0	0	0	
TOT	0	5747	74	0	0	0	0	

STATE OF CONNECTICUT
DEPARTMENT OF TRANSPORTATION
BUREAU OF POLICY AND PLANNING
PLANNING INVENTORY AND DATA

TRAFFIC RECORDER DATA

TOWN OF NEW HAVEN

ROUTE 15

DIRECTION N

NB ON RAMP FROM ROUTE 69 & POND LILY AVE

DAY	SUN	MON	TUE	WED	THU	FRI	SAT
DATE	0	09/17/2012	09/18/2012	0	0	0	0
TYPE							
HOUR							

2012 ADT = 7400 ACF = NA

12A	0	26	32	0	0	0	0
01A	0	15	25	0	0	0	0
02A	0	12	21	0	0	0	0
03A	0	17	23	0	0	0	0
04A	0	49	0	0	0	0	0
05A	0	146	0	0	0	0	0
06A	0	391	0	0	0	0	0
07A	0	649	0	0	0	0	0
08A	0	678	0	0	0	0	0
09A	0	515	0	0	0	0	0
10A	0	439	0	0	0	0	0
11A	0	431	0	0	0	0	0
12P	0	474	0	0	0	0	0
01P	0	484	0	0	0	0	0
02P	0	531	0	0	0	0	0
03P	0	569	0	0	0	0	0
04P	0	649	0	0	0	0	0
05P	0	682	0	0	0	0	0
06P	0	461	0	0	0	0	0
07P	0	369	0	0	0	0	0
08P	0	221	0	0	0	0	0
09P	0	169	0	0	0	0	0
10P	0	129	0	0	0	0	0
11P	0	52	0	0	0	0	0
TOT	0	8158	101	0	0	0	0

STATE OF CONNECTICUT
DEPARTMENT OF TRANSPORTATION
BUREAU OF POLICY AND PLANNING
PLANNING INVENTORY AND DATA

TRAFFIC RECORDER DATA

TOWN OF NEW HAVEN	ROUTE 15							DIRECTION S
SB ON RAMP FROM ROUTE 63	SUN	MON	TUE	WED	THU	FRI	SAT	
DAY	0	06/01/2009	06/02/2009	0	0	0	0	
DATE								
TYPE								
HOUR								
	2009 ADT = 2500		ACF = NA					

12A	0	0	16	0	0	0	0	
01A	0	0	8	0	0	0	0	
02A	0	0	6	0	0	0	0	
03A	0	0	3	0	0	0	0	
04A	0	12	0	0	0	0	0	
05A	0	69	0	0	0	0	0	
06A	0	133	0	0	0	0	0	
07A	0	348	0	0	0	0	0	
08A	0	334	0	0	0	0	0	
09A	0	125	0	0	0	0	0	
10A	0	145	0	0	0	0	0	
11A	0	153	0	0	0	0	0	
12P	0	122	0	0	0	0	0	
01P	0	150	0	0	0	0	0	
02P	0	167	0	0	0	0	0	
03P	0	172	0	0	0	0	0	
04P	0	193	0	0	0	0	0	
05P	0	192	0	0	0	0	0	
06P	0	157	0	0	0	0	0	
07P	0	121	0	0	0	0	0	
08P	0	97	0	0	0	0	0	
09P	0	50	0	0	0	0	0	
10P	0	34	0	0	0	0	0	
11P	0	15	0	0	0	0	0	
TOT	0	2789	33	0	0	0	0	

STATE OF CONNECTICUT
DEPARTMENT OF TRANSPORTATION
BUREAU OF POLICY AND PLANNING
PLANNING INVENTORY AND DATA

TRAFFIC RECORDER DATA

TOWN OF NEW HAVEN	ROUTE 15							DIRECTION S
SB ON RAMP FROM ROUTE 69	SUN	MON	TUE	WED	THU	FRI	SAT	
DAY	0	06/01/2009	06/02/2009	0	0	0	0	
DATE								
TYPE								
HOUR								
	2009 ADT = 2900		ACF = NA					

12A	0	0	14	0	0	0	0	
01A	0	0	13	0	0	0	0	
02A	0	0	3	0	0	0	0	
03A	0	0	10	0	0	0	0	
04A	0	10	0	0	0	0	0	
05A	0	84	0	0	0	0	0	
06A	0	198	0	0	0	0	0	
07A	0	295	0	0	0	0	0	
08A	0	306	0	0	0	0	0	
09A	0	170	0	0	0	0	0	
10A	0	163	0	0	0	0	0	
11A	0	135	0	0	0	0	0	
12P	0	202	0	0	0	0	0	
01P	0	176	0	0	0	0	0	
02P	0	199	0	0	0	0	0	
03P	0	215	0	0	0	0	0	
04P	0	215	0	0	0	0	0	
05P	0	213	0	0	0	0	0	
06P	0	161	0	0	0	0	0	
07P	0	146	0	0	0	0	0	
08P	0	94	0	0	0	0	0	
09P	0	79	0	0	0	0	0	
10P	0	51	0	0	0	0	0	
11P	0	39	0	0	0	0	0	
TOT	0	3151	40	0	0	0	0	

STATE OF CONNECTICUT
DEPARTMENT OF TRANSPORTATION
BUREAU OF POLICY AND PLANNING
PLANNING INVENTORY AND DATA

TRAFFIC RECORDER DATA

TOWN OF NEW HAVEN	ROUTE 15							DIRECTION S
SB OFF RAMP TO ROUTE 69 (EXIT 59)	SUN	MON	TUE	WED	THU	FRI	SAT	
DAY	0	06/01/2009	06/02/2009	0	0	0	0	
DATE								
TYPE								
HOUR								
	2009 ADT = 8100		ACF = NA					

12A	0	0	51	0	0	0	0	
01A	0	0	28	0	0	0	0	
02A	0	0	15	0	0	0	0	
03A	0	0	18	0	0	0	0	
04A	0	26	0	0	0	0	0	
05A	0	65	0	0	0	0	0	
06A	0	249	0	0	0	0	0	
07A	0	578	0	0	0	0	0	
08A	0	718	0	0	0	0	0	
09A	0	456	0	0	0	0	0	
10A	0	426	0	0	0	0	0	
11A	0	437	0	0	0	0	0	
12P	0	499	0	0	0	0	0	
01P	0	464	0	0	0	0	0	
02P	0	597	0	0	0	0	0	
03P	0	715	0	0	0	0	0	
04P	0	782	0	0	0	0	0	
05P	0	961	0	0	0	0	0	
06P	0	638	0	0	0	0	0	
07P	0	420	0	0	0	0	0	
08P	0	327	0	0	0	0	0	
09P	0	268	0	0	0	0	0	
10P	0	161	0	0	0	0	0	
11P	0	122	0	0	0	0	0	
TOT	0	8909	112	0	0	0	0	

STATE OF CONNECTICUT
DEPARTMENT OF TRANSPORTATION
BUREAU OF POLICY AND PLANNING
PLANNING INVENTORY AND DATA

TRAFFIC RECORDER DATA

TOWN OF NEW HAVEN		ROUTE 15						DIRECTION N
NB OFF RAMP TO ROUTE 69 (EXIT 59)		SUN	MON	TUE	WED	THU	FRI	SAT
DAY	DATE	0	06/01/2009	06/02/2009	0	0	0	0
TYPE	HOUR	2009 ADT = 5000		ACF = NA				

12A		0	0	48	0	0	0	0
01A		0	0	28	0	0	0	0
02A		0	0	11	0	0	0	0
03A		0	0	9	0	0	0	0
04A		0	15	0	0	0	0	0
05A		0	29	0	0	0	0	0
06A		0	109	0	0	0	0	0
07A		0	356	0	0	0	0	0
08A		0	353	0	0	0	0	0
09A		0	309	0	0	0	0	0
10A		0	242	0	0	0	0	0
11A		0	240	0	0	0	0	0
12P		0	280	0	0	0	0	0
01P		0	272	0	0	0	0	0
02P		0	347	0	0	0	0	0
03P		0	485	0	0	0	0	0
04P		0	551	0	0	0	0	0
05P		0	581	0	0	0	0	0
06P		0	423	0	0	0	0	0
07P		0	284	0	0	0	0	0
08P		0	232	0	0	0	0	0
09P		0	167	0	0	0	0	0
10P		0	119	0	0	0	0	0
11P		0	91	0	0	0	0	0
TOT		0	5485	96	0	0	0	0

STATE OF CONNECTICUT
 DEPARTMENT OF TRANSPORTATION
 BUREAU OF POLICY AND PLANNING
 PLANNING INVENTORY AND DATA

TRAFFIC RECORDER DATA

TOWN OF NEW HAVEN

ROUTE 15

DIRECTION N

NB ON RAMP FROM ROUTE 69 & POND LILY AVE

DAY	SUN	MON	TUE	WED	THU	FRI	SAT
DATE	0	06/01/2009	06/02/2009	0	0	0	0
TYPE							
HOUR							

2009 ADT = 8300 ACF = NA

12A	0	0	32	0	0	0	0
01A	0	0	28	0	0	0	0
02A	0	0	18	0	0	0	0
03A	0	0	21	0	0	0	0
04A	0	45	0	0	0	0	0
05A	0	143	0	0	0	0	0
06A	0	389	0	0	0	0	0
07A	0	793	0	0	0	0	0
08A	0	828	0	0	0	0	0
09A	0	524	0	0	0	0	0
10A	0	507	0	0	0	0	0
11A	0	468	0	0	0	0	0
12P	0	500	0	0	0	0	0
01P	0	519	0	0	0	0	0
02P	0	576	0	0	0	0	0
03P	0	679	0	0	0	0	0
04P	0	709	0	0	0	0	0
05P	0	766	0	0	0	0	0
06P	0	522	0	0	0	0	0
07P	0	411	0	0	0	0	0
08P	0	326	0	0	0	0	0
09P	0	220	0	0	0	0	0
10P	0	123	0	0	0	0	0
11P	0	81	0	0	0	0	0
TOT	0	9129	99	0	0	0	0

STATE OF CONNECTICUT
DEPARTMENT OF TRANSPORTATION
BUREAU OF POLICY AND PLANNING
PLANNING INVENTORY AND DATA

TRAFFIC RECORDER DATA

TOWN OF HAMDEN

ROUTE 15

DIRECTION S

SB ON RAMP FROM ROUTE 10

DAY	SUN	MON	TUE	WED	THU	FRI	SAT
DATE	0	0	0	09/19/2012	09/20/2012	0	0
TYPE							
HOUR							

2012 ADT = 9000 ACF = NA

12A	0	0	0	0	45	0	0
01A	0	0	0	0	26	0	0
02A	0	0	0	0	16	0	0
03A	0	0	0	17	29	0	0
04A	0	0	0	51	71	0	0
05A	0	0	0	239	0	0	0
06A	0	0	0	597	0	0	0
07A	0	0	0	1019	0	0	0
08A	0	0	0	903	0	0	0
09A	0	0	0	500	0	0	0
10A	0	0	0	388	0	0	0
11A	0	0	0	439	0	0	0
12P	0	0	0	484	0	0	0
01P	0	0	0	489	0	0	0
02P	0	0	0	579	0	0	0
03P	0	0	0	662	0	0	0
04P	0	0	0	767	0	0	0
05P	0	0	0	788	0	0	0
06P	0	0	0	595	0	0	0
07P	0	0	0	438	0	0	0
08P	0	0	0	348	0	0	0
09P	0	0	0	234	0	0	0
10P	0	0	0	148	0	0	0
11P	0	0	0	90	0	0	0
TOT	0	0	0	9775	187	0	0

STATE OF CONNECTICUT
DEPARTMENT OF TRANSPORTATION
BUREAU OF POLICY AND PLANNING
PLANNING INVENTORY AND DATA

TRAFFIC RECORDER DATA

TOWN OF HAMDEN	ROUTE 15							DIRECTION S
SB OFF RAMP TO ROUTE 10 (EXIT 60)	SUN	MON	TUE	WED	THU	FRI	SAT	
DAY	0	0	0	09/19/2012	09/20/2012	0	0	
DATE	0	0	0	09/19/2012	09/20/2012	0	0	
TYPE								
HOUR								
	2012 ADT = 4900		ACF = NA					

12A	0	0	0	0	38	0	0	
01A	0	0	0	0	14	0	0	
02A	0	0	0	0	8	0	0	
03A	0	0	0	3	7	0	0	
04A	0	0	0	17	18	0	0	
05A	0	0	0	42	0	0	0	
06A	0	0	0	241	0	0	0	
07A	0	0	0	500	0	0	0	
08A	0	0	0	421	0	0	0	
09A	0	0	0	336	0	0	0	
10A	0	0	0	279	0	0	0	
11A	0	0	0	256	0	0	0	
12P	0	0	0	268	0	0	0	
01P	0	0	0	267	0	0	0	
02P	0	0	0	254	0	0	0	
03P	0	0	0	348	0	0	0	
04P	0	0	0	525	0	0	0	
05P	0	0	0	530	0	0	0	
06P	0	0	0	330	0	0	0	
07P	0	0	0	240	0	0	0	
08P	0	0	0	164	0	0	0	
09P	0	0	0	143	0	0	0	
10P	0	0	0	111	0	0	0	
11P	0	0	0	73	0	0	0	
TOT	0	0	0	5348	85	0	0	

STATE OF CONNECTICUT
DEPARTMENT OF TRANSPORTATION
BUREAU OF POLICY AND PLANNING
PLANNING INVENTORY AND DATA

TRAFFIC RECORDER DATA

TOWN OF HAMDEN	ROUTE 15							DIRECTION N
NB OFF RAMP TO ROUTE 10 (EXIT 60)	SUN	MON	TUE	WED	THU	FRI	SAT	
DAY	0	0	0	09/19/2012	09/20/2012	0	0	
DATE								
TYPE								
HOUR								
	2012 ADT = 8500		ACF = NA					

12A	0	0	0	0	75	0	0	
01A	0	0	0	0	35	0	0	
02A	0	0	0	0	21	0	0	
03A	0	0	0	15	15	0	0	
04A	0	0	0	26	0	0	0	
05A	0	0	0	91	0	0	0	
06A	0	0	0	262	0	0	0	
07A	0	0	0	576	0	0	0	
08A	0	0	0	618	0	0	0	
09A	0	0	0	448	0	0	0	
10A	0	0	0	374	0	0	0	
11A	0	0	0	394	0	0	0	
12P	0	0	0	411	0	0	0	
01P	0	0	0	465	0	0	0	
02P	0	0	0	538	0	0	0	
03P	0	0	0	771	0	0	0	
04P	0	0	0	892	0	0	0	
05P	0	0	0	1047	0	0	0	
06P	0	0	0	674	0	0	0	
07P	0	0	0	536	0	0	0	
08P	0	0	0	419	0	0	0	
09P	0	0	0	306	0	0	0	
10P	0	0	0	180	0	0	0	
11P	0	0	0	136	0	0	0	
TOT	0	0	0	9179	146	0	0	

STATE OF CONNECTICUT
DEPARTMENT OF TRANSPORTATION
BUREAU OF POLICY AND PLANNING
PLANNING INVENTORY AND DATA

TRAFFIC RECORDER DATA

TOWN OF HAMDEN

ROUTE 15

DIRECTION N

NB ON RAMP FROM ROUTE 10

DAY	SUN	MON	TUE	WED	THU	FRI	SAT
DATE	0	0	0	09/19/2012	09/20/2012	0	0
TYPE							
HOUR							

2012 ADT = 6000

ACF = NA

12A	0	0	0	0	33	0	0
01A	0	0	0	0	16	0	0
02A	0	0	0	0	9	0	0
03A	0	0	0	18	22	0	0
04A	0	0	0	34	0	0	0
05A	0	0	0	121	0	0	0
06A	0	0	0	330	0	0	0
07A	0	0	0	571	0	0	0
08A	0	0	0	520	0	0	0
09A	0	0	0	348	0	0	0
10A	0	0	0	291	0	0	0
11A	0	0	0	299	0	0	0
12P	0	0	0	339	0	0	0
01P	0	0	0	337	0	0	0
02P	0	0	0	482	0	0	0
03P	0	0	0	519	0	0	0
04P	0	0	0	581	0	0	0
05P	0	0	0	550	0	0	0
06P	0	0	0	357	0	0	0
07P	0	0	0	326	0	0	0
08P	0	0	0	200	0	0	0
09P	0	0	0	195	0	0	0
10P	0	0	0	100	0	0	0
11P	0	0	0	64	0	0	0
TOT	0	0	0	6582	80	0	0

STATE OF CONNECTICUT
DEPARTMENT OF TRANSPORTATION
BUREAU OF POLICY AND PLANNING
PLANNING INVENTORY AND DATA

TRAFFIC RECORDER DATA

TOWN OF HAMDEN	ROUTE 15							DIRECTION S
SB ON RAMP FROM SR 707 (WHITNEY AVE)	SUN	MON	TUE	WED	THU	FRI	SAT	
DAY	0	0	0	09/19/2012	09/20/2012	0	0	
DATE								
TYPE								
HOUR								
	2012 ADT = 4300		ACF = NA					

12A	0	0	0	0	22	0	0	
01A	0	0	0	0	10	0	0	
02A	0	0	0	0	4	0	0	
03A	0	0	0	8	9	0	0	
04A	0	0	0	25	27	0	0	
05A	0	0	0	92	0	0	0	
06A	0	0	0	230	0	0	0	
07A	0	0	0	378	0	0	0	
08A	0	0	0	324	0	0	0	
09A	0	0	0	281	0	0	0	
10A	0	0	0	269	0	0	0	
11A	0	0	0	257	0	0	0	
12P	0	0	0	249	0	0	0	
01P	0	0	0	262	0	0	0	
02P	0	0	0	273	0	0	0	
03P	0	0	0	367	0	0	0	
04P	0	0	0	416	0	0	0	
05P	0	0	0	391	0	0	0	
06P	0	0	0	280	0	0	0	
07P	0	0	0	171	0	0	0	
08P	0	0	0	141	0	0	0	
09P	0	0	0	131	0	0	0	
10P	0	0	0	75	0	0	0	
11P	0	0	0	45	0	0	0	
TOT	0	0	0	4665	72	0	0	

STATE OF CONNECTICUT
DEPARTMENT OF TRANSPORTATION
BUREAU OF POLICY AND PLANNING
PLANNING INVENTORY AND DATA

TRAFFIC RECORDER DATA

TOWN OF HAMDEN	ROUTE 15							DIRECTION S
SB OFF RAMP TO SR 707 SB(WHITNEY AVE X61)	SUN	MON	TUE	WED	THU	FRI	SAT	
DAY								
DATE	0	0	0	09/19/2012	09/20/2012	0	0	
TYPE								
HOUR								
	2012 ADT = 1700		ACF = NA					

12A	0	0	0	0	8	0	0	
01A	0	0	0	0	7	0	0	
02A	0	0	0	0	1	0	0	
03A	0	0	0	5	2	0	0	
04A	0	0	0	1	3	0	0	
05A	0	0	0	20	0	0	0	
06A	0	0	0	41	0	0	0	
07A	0	0	0	195	0	0	0	
08A	0	0	0	192	0	0	0	
09A	0	0	0	107	0	0	0	
10A	0	0	0	69	0	0	0	
11A	0	0	0	92	0	0	0	
12P	0	0	0	93	0	0	0	
01P	0	0	0	77	0	0	0	
02P	0	0	0	86	0	0	0	
03P	0	0	0	140	0	0	0	
04P	0	0	0	161	0	0	0	
05P	0	0	0	196	0	0	0	
06P	0	0	0	148	0	0	0	
07P	0	0	0	84	0	0	0	
08P	0	0	0	65	0	0	0	
09P	0	0	0	52	0	0	0	
10P	0	0	0	30	0	0	0	
11P	0	0	0	18	0	0	0	
TOT	0	0	0	1872	21	0	0	

STATE OF CONNECTICUT
DEPARTMENT OF TRANSPORTATION
BUREAU OF POLICY AND PLANNING
PLANNING INVENTORY AND DATA

TRAFFIC RECORDER DATA

TOWN OF HAMDEN	ROUTE 15							DIRECTION N
NB OFF RAMP TO SR 707(WHITNEY AVE X61)	SUN	MON	TUE	WED	THU	FRI	SAT	
DAY	0	0	0	09/19/2012	09/20/2012	0	0	
DATE								
TYPE								
HOUR								
	2012 ADT = 3900		ACF = NA					

12A	0	0	0	0	16	0	0	
01A	0	0	0	0	8	0	0	
02A	0	0	0	0	5	0	0	
03A	0	0	0	3	7	0	0	
04A	0	0	0	7	0	0	0	
05A	0	0	0	37	0	0	0	
06A	0	0	0	138	0	0	0	
07A	0	0	0	272	0	0	0	
08A	0	0	0	443	0	0	0	
09A	0	0	0	290	0	0	0	
10A	0	0	0	239	0	0	0	
11A	0	0	0	228	0	0	0	
12P	0	0	0	240	0	0	0	
01P	0	0	0	248	0	0	0	
02P	0	0	0	248	0	0	0	
03P	0	0	0	294	0	0	0	
04P	0	0	0	315	0	0	0	
05P	0	0	0	344	0	0	0	
06P	0	0	0	285	0	0	0	
07P	0	0	0	194	0	0	0	
08P	0	0	0	143	0	0	0	
09P	0	0	0	133	0	0	0	
10P	0	0	0	71	0	0	0	
11P	0	0	0	57	0	0	0	
TOT	0	0	0	4229	36	0	0	

STATE OF CONNECTICUT
DEPARTMENT OF TRANSPORTATION
BUREAU OF POLICY AND PLANNING
PLANNING INVENTORY AND DATA

TRAFFIC RECORDER DATA

TOWN OF HAMDEN

ROUTE 15

DIRECTION N

NB ON RAMP FROM SR 707 (WHITNEY AVE)

DAY	SUN	MON	TUE	WED	THU	FRI	SAT
DATE	0	0	0	09/19/2012	09/20/2012	0	0
TYPE							
HOUR							

2012 ADT = 2300

ACF = NA

12A	0	0	0	0	7	0	0
01A	0	0	0	0	6	0	0
02A	0	0	0	0	5	0	0
03A	0	0	0	6	4	0	0
04A	0	0	0	13	0	0	0
05A	0	0	0	20	0	0	0
06A	0	0	0	101	0	0	0
07A	0	0	0	181	0	0	0
08A	0	0	0	192	0	0	0
09A	0	0	0	127	0	0	0
10A	0	0	0	125	0	0	0
11A	0	0	0	146	0	0	0
12P	0	0	0	118	0	0	0
01P	0	0	0	176	0	0	0
02P	0	0	0	213	0	0	0
03P	0	0	0	208	0	0	0
04P	0	0	0	237	0	0	0
05P	0	0	0	189	0	0	0
06P	0	0	0	129	0	0	0
07P	0	0	0	111	0	0	0
08P	0	0	0	104	0	0	0
09P	0	0	0	70	0	0	0
10P	0	0	0	44	0	0	0
11P	0	0	0	20	0	0	0
TOT	0	0	0	2530	22	0	0

STATE OF CONNECTICUT
DEPARTMENT OF TRANSPORTATION
BUREAU OF POLICY AND PLANNING
PLANNING INVENTORY AND DATA

TRAFFIC RECORDER DATA

TOWN OF HAMDEN

ROUTE 15

DIRECTION S

SB OFF RAMP TO SR 707 NB(EXIT 62)

DAY	SUN	MON	TUE	WED	THU	FRI	SAT
DATE	0	0	0	09/19/2012	09/20/2012	0	0
TYPE							
HOUR							

2012 ADT = 1500

ACF = NA

12A	0	0	0	0	12	0	0
01A	0	0	0	0	7	0	0
02A	0	0	0	0	1	0	0
03A	0	0	0	6	4	0	0
04A	0	0	0	13	10	0	0
05A	0	0	0	12	0	0	0
06A	0	0	0	67	0	0	0
07A	0	0	0	120	0	0	0
08A	0	0	0	169	0	0	0
09A	0	0	0	109	0	0	0
10A	0	0	0	86	0	0	0
11A	0	0	0	75	0	0	0
12P	0	0	0	86	0	0	0
01P	0	0	0	105	0	0	0
02P	0	0	0	99	0	0	0
03P	0	0	0	118	0	0	0
04P	0	0	0	136	0	0	0
05P	0	0	0	138	0	0	0
06P	0	0	0	96	0	0	0
07P	0	0	0	77	0	0	0
08P	0	0	0	65	0	0	0
09P	0	0	0	49	0	0	0
10P	0	0	0	30	0	0	0
11P	0	0	0	23	0	0	0
TOT	0	0	0	1679	34	0	0

STATE OF CONNECTICUT
DEPARTMENT OF TRANSPORTATION
BUREAU OF POLICY AND PLANNING
PLANNING INVENTORY AND DATA

TRAFFIC RECORDER DATA

TOWN OF HAMDEN

ROUTE 15

DIRECTION S

SB ON RAMP FROM ROUTE 10

DAY	SUN	MON	TUE	WED	THU	FRI	SAT
DATE	0	06/01/2009	06/02/2009	0	0	0	0
TYPE							
HOUR							

2009 ADT = 9000 ACF = NA

12A	0	0	29	0	0	0	0
01A	0	0	25	0	0	0	0
02A	0	0	17	0	0	0	0
03A	0	25	0	0	0	0	0
04A	0	66	0	0	0	0	0
05A	0	242	0	0	0	0	0
06A	0	582	0	0	0	0	0
07A	0	1052	0	0	0	0	0
08A	0	958	0	0	0	0	0
09A	0	507	0	0	0	0	0
10A	0	434	0	0	0	0	0
11A	0	424	0	0	0	0	0
12P	0	513	0	0	0	0	0
01P	0	447	0	0	0	0	0
02P	0	667	0	0	0	0	0
03P	0	694	0	0	0	0	0
04P	0	810	0	0	0	0	0
05P	0	780	0	0	0	0	0
06P	0	539	0	0	0	0	0
07P	0	401	0	0	0	0	0
08P	0	330	0	0	0	0	0
09P	0	256	0	0	0	0	0
10P	0	137	0	0	0	0	0
11P	0	105	0	0	0	0	0
TOT	0	9969	71	0	0	0	0

STATE OF CONNECTICUT
 DEPARTMENT OF TRANSPORTATION
 BUREAU OF POLICY AND PLANNING
 PLANNING INVENTORY AND DATA

TRAFFIC RECORDER DATA

TOWN OF HAMDEN

ROUTE 15

DIRECTION S

SB OFF RAMP TO ROUTE 10 (EXIT 60)

DAY	SUN	MON	TUE	WED	THU	FRI	SAT
DATE	0	06/01/2009	06/02/2009	0	0	0	0
TYPE							
HOUR							

2009 ADT = 4900 ACF = NA

12A	0	0	63	0	0	0	0
01A	0	0	16	0	0	0	0
02A	0	0	8	0	0	0	0
03A	0	13	0	0	0	0	0
04A	0	14	0	0	0	0	0
05A	0	42	0	0	0	0	0
06A	0	181	0	0	0	0	0
07A	0	528	0	0	0	0	0
08A	0	424	0	0	0	0	0
09A	0	341	0	0	0	0	0
10A	0	253	0	0	0	0	0
11A	0	265	0	0	0	0	0
12P	0	269	0	0	0	0	0
01P	0	265	0	0	0	0	0
02P	0	304	0	0	0	0	0
03P	0	348	0	0	0	0	0
04P	0	494	0	0	0	0	0
05P	0	479	0	0	0	0	0
06P	0	313	0	0	0	0	0
07P	0	241	0	0	0	0	0
08P	0	202	0	0	0	0	0
09P	0	161	0	0	0	0	0
10P	0	93	0	0	0	0	0
11P	0	89	0	0	0	0	0
TOT	0	5319	87	0	0	0	0

STATE OF CONNECTICUT
 DEPARTMENT OF TRANSPORTATION
 BUREAU OF POLICY AND PLANNING
 PLANNING INVENTORY AND DATA

TRAFFIC RECORDER DATA

TOWN OF HAMDEN

ROUTE 15

DIRECTION N

NB OFF RAMP TO ROUTE 10 (EXIT 60)

DAY	SUN	MON	TUE	WED	THU	FRI	SAT
DATE	0	06/01/2009	06/02/2009	0	0	0	0
TYPE							
HOUR							

2009 ADT = 8300 ACF = NA

12A	0	0	89	0	0	0	0
01A	0	0	35	0	0	0	0
02A	0	0	14	0	0	0	0
03A	0	0	21	0	0	0	0
04A	0	24	0	0	0	0	0
05A	0	58	0	0	0	0	0
06A	0	207	0	0	0	0	0
07A	0	570	0	0	0	0	0
08A	0	585	0	0	0	0	0
09A	0	431	0	0	0	0	0
10A	0	368	0	0	0	0	0
11A	0	375	0	0	0	0	0
12P	0	427	0	0	0	0	0
01P	0	488	0	0	0	0	0
02P	0	603	0	0	0	0	0
03P	0	748	0	0	0	0	0
04P	0	904	0	0	0	0	0
05P	0	1076	0	0	0	0	0
06P	0	727	0	0	0	0	0
07P	0	527	0	0	0	0	0
08P	0	362	0	0	0	0	0
09P	0	271	0	0	0	0	0
10P	0	172	0	0	0	0	0
11P	0	111	0	0	0	0	0
TOT	0	9034	159	0	0	0	0

STATE OF CONNECTICUT
DEPARTMENT OF TRANSPORTATION
BUREAU OF POLICY AND PLANNING
PLANNING INVENTORY AND DATA

TRAFFIC RECORDER DATA

TOWN OF HAMDEN		ROUTE 15						DIRECTION N
NB ON RAMP FROM ROUTE 10		SUN	MON	TUE	WED	THU	FRI	SAT
DAY	DATE	0	06/01/2009	06/02/2009	0	0	0	0
TYPE	HOUR	2009 ADT = 6300		ACF = NA				

12A		0	0	33	0	0	0	0
01A		0	0	19	0	0	0	0
02A		0	0	15	0	0	0	0
03A		0	0	23	0	0	0	0
04A		0	36	0	0	0	0	0
05A		0	134	0	0	0	0	0
06A		0	313	0	0	0	0	0
07A		0	565	0	0	0	0	0
08A		0	515	0	0	0	0	0
09A		0	347	0	0	0	0	0
10A		0	308	0	0	0	0	0
11A		0	310	0	0	0	0	0
12P		0	384	0	0	0	0	0
01P		0	356	0	0	0	0	0
02P		0	520	0	0	0	0	0
03P		0	553	0	0	0	0	0
04P		0	639	0	0	0	0	0
05P		0	577	0	0	0	0	0
06P		0	358	0	0	0	0	0
07P		0	344	0	0	0	0	0
08P		0	265	0	0	0	0	0
09P		0	201	0	0	0	0	0
10P		0	128	0	0	0	0	0
11P		0	74	0	0	0	0	0
TOT		0	6927	90	0	0	0	0

STATE OF CONNECTICUT
DEPARTMENT OF TRANSPORTATION
BUREAU OF POLICY AND PLANNING
PLANNING INVENTORY AND DATA

TRAFFIC RECORDER DATA

TOWN OF HAMDEN

ROUTE 15

DIRECTION S

SB ON RAMP FROM SR 707 (WHITNEY AVE)

DAY	SUN	MON	TUE	WED	THU	FRI	SAT
DATE	0	06/01/2009	06/02/2009	0	0	0	0
TYPE							
HOUR							

2009 ADT = 4300 ACF = NA

12A	0	0	24	0	0	0	0
01A	0	0	7	0	0	0	0
02A	0	0	9	0	0	0	0
03A	0	3	0	0	0	0	0
04A	0	19	0	0	0	0	0
05A	0	85	0	0	0	0	0
06A	0	240	0	0	0	0	0
07A	0	416	0	0	0	0	0
08A	0	380	0	0	0	0	0
09A	0	271	0	0	0	0	0
10A	0	265	0	0	0	0	0
11A	0	260	0	0	0	0	0
12P	0	286	0	0	0	0	0
01P	0	248	0	0	0	0	0
02P	0	334	0	0	0	0	0
03P	0	416	0	0	0	0	0
04P	0	416	0	0	0	0	0
05P	0	382	0	0	0	0	0
06P	0	244	0	0	0	0	0
07P	0	152	0	0	0	0	0
08P	0	142	0	0	0	0	0
09P	0	109	0	0	0	0	0
10P	0	75	0	0	0	0	0
11P	0	50	0	0	0	0	0
TOT	0	4793	40	0	0	0	0

STATE OF CONNECTICUT
 DEPARTMENT OF TRANSPORTATION
 BUREAU OF POLICY AND PLANNING
 PLANNING INVENTORY AND DATA

TRAFFIC RECORDER DATA

TOWN OF HAMDEN

ROUTE 15

DIRECTION S

SB OFF RAMP TO SR 707 SB(WHITNEY AVE X61)

DAY	SUN	MON	TUE	WED	THU	FRI	SAT
DATE	0	06/01/2009	06/02/2009	0	0	0	0
TYPE							
HOUR							

2009 ADT = 1800 ACF = NA

12A	0	0	12	0	0	0	0
01A	0	0	5	0	0	0	0
02A	0	0	1	0	0	0	0
03A	0	3	0	0	0	0	0
04A	0	5	0	0	0	0	0
05A	0	27	0	0	0	0	0
06A	0	70	0	0	0	0	0
07A	0	142	0	0	0	0	0
08A	0	249	0	0	0	0	0
09A	0	107	0	0	0	0	0
10A	0	92	0	0	0	0	0
11A	0	89	0	0	0	0	0
12P	0	87	0	0	0	0	0
01P	0	89	0	0	0	0	0
02P	0	123	0	0	0	0	0
03P	0	143	0	0	0	0	0
04P	0	154	0	0	0	0	0
05P	0	183	0	0	0	0	0
06P	0	124	0	0	0	0	0
07P	0	90	0	0	0	0	0
08P	0	68	0	0	0	0	0
09P	0	51	0	0	0	0	0
10P	0	33	0	0	0	0	0
11P	0	19	0	0	0	0	0
TOT	0	1948	18	0	0	0	0

STATE OF CONNECTICUT
 DEPARTMENT OF TRANSPORTATION
 BUREAU OF POLICY AND PLANNING
 PLANNING INVENTORY AND DATA

TRAFFIC RECORDER DATA

TOWN OF HAMDEN

ROUTE 15

DIRECTION N

NB OFF RAMP TO SR 707(WHITNEY AVE X61)

DAY	SUN	MON	TUE	WED	THU	FRI	SAT
DATE	0	06/01/2009	06/02/2009	0	0	0	0
TYPE							
HOUR							

2009 ADT = 3300 ACF = NA

12A	0	0	17	0	0	0	0
01A	0	0	12	0	0	0	0
02A	0	0	6	0	0	0	0
03A	0	0	6	0	0	0	0
04A	0	0	12	0	0	0	0
05A	0	38	0	0	0	0	0
06A	0	136	0	0	0	0	0
07A	0	222	0	0	0	0	0
08A	0	379	0	0	0	0	0
09A	0	268	0	0	0	0	0
10A	0	209	0	0	0	0	0
11A	0	194	0	0	0	0	0
12P	0	202	0	0	0	0	0
01P	0	214	0	0	0	0	0
02P	0	225	0	0	0	0	0
03P	0	275	0	0	0	0	0
04P	0	263	0	0	0	0	0
05P	0	324	0	0	0	0	0
06P	0	234	0	0	0	0	0
07P	0	151	0	0	0	0	0
08P	0	104	0	0	0	0	0
09P	0	90	0	0	0	0	0
10P	0	55	0	0	0	0	0
11P	0	43	0	0	0	0	0
TOT	0	3626	53	0	0	0	0

STATE OF CONNECTICUT
DEPARTMENT OF TRANSPORTATION
BUREAU OF POLICY AND PLANNING
PLANNING INVENTORY AND DATA

TRAFFIC RECORDER DATA

TOWN OF HAMDEN

ROUTE 15

DIRECTION N

NB ON RAMP FROM SR 707 (WHITNEY AVE)

DAY	SUN	MON	TUE	WED	THU	FRI	SAT
DATE	0	06/01/2009	06/02/2009	0	0	0	0
TYPE							
HOUR							

2009 ADT = 2300 ACF = NA

12A	0	0	7	0	0	0	0
01A	0	0	7	0	0	0	0
02A	0	0	3	0	0	0	0
03A	0	0	2	0	0	0	0
04A	0	0	14	0	0	0	0
05A	0	31	0	0	0	0	0
06A	0	82	0	0	0	0	0
07A	0	167	0	0	0	0	0
08A	0	232	0	0	0	0	0
09A	0	139	0	0	0	0	0
10A	0	142	0	0	0	0	0
11A	0	142	0	0	0	0	0
12P	0	142	0	0	0	0	0
01P	0	156	0	0	0	0	0
02P	0	203	0	0	0	0	0
03P	0	237	0	0	0	0	0
04P	0	208	0	0	0	0	0
05P	0	239	0	0	0	0	0
06P	0	140	0	0	0	0	0
07P	0	101	0	0	0	0	0
08P	0	87	0	0	0	0	0
09P	0	60	0	0	0	0	0
10P	0	36	0	0	0	0	0
11P	0	19	0	0	0	0	0
TOT	0	2563	33	0	0	0	0

STATE OF CONNECTICUT
DEPARTMENT OF TRANSPORTATION
BUREAU OF POLICY AND PLANNING
PLANNING INVENTORY AND DATA

TRAFFIC RECORDER DATA

TOWN OF HAMDEN

ROUTE 15

DIRECTION S

SB OFF RAMP TO SR 707 NB(EXIT 62)

DAY	SUN	MON	TUE	WED	THU	FRI	SAT
DATE	0	06/01/2009	06/02/2009	0	0	0	0
TYPE							
HOUR							

2009 ADT = 1600 ACF = NA

12A	0	0	7	0	0	0	0
01A	0	0	6	0	0	0	0
02A	0	0	5	0	0	0	0
03A	0	0	0	0	0	0	0
04A	0	4	0	0	0	0	0
05A	0	13	0	0	0	0	0
06A	0	48	0	0	0	0	0
07A	0	164	0	0	0	0	0
08A	0	181	0	0	0	0	0
09A	0	125	0	0	0	0	0
10A	0	108	0	0	0	0	0
11A	0	71	0	0	0	0	0
12P	0	99	0	0	0	0	0
01P	0	91	0	0	0	0	0
02P	0	109	0	0	0	0	0
03P	0	139	0	0	0	0	0
04P	0	141	0	0	0	0	0
05P	0	183	0	0	0	0	0
06P	0	95	0	0	0	0	0
07P	0	82	0	0	0	0	0
08P	0	56	0	0	0	0	0
09P	0	43	0	0	0	0	0
10P	0	36	0	0	0	0	0
11P	0	23	0	0	0	0	0
TOT	0	1811	18	0	0	0	0

STATE OF CONNECTICUT
DEPARTMENT OF TRANSPORTATION
BUREAU OF POLICY AND PLANNING
PLANNING INVENTORY AND DATA

TRAFFIC RECORDER DATA

TOWN OF NORTH HAVEN	ROUTE 15							DIRECTION N
NB OFF RAMP TO SR 717(DIXWELL AVE X62)	SUN	MON	TUE	WED	THU	FRI	SAT	
DAY								
DATE	0	0	0	09/19/2012	09/20/2012	0	0	
TYPE								
HOUR								
	2012 ADT = 3500		ACF = NA					

12A	0	0	0	0	19	0	0	
01A	0	0	0	0	13	0	0	
02A	0	0	0	0	5	0	0	
03A	0	0	0	10	8	0	0	
04A	0	0	0	22	0	0	0	
05A	0	0	0	75	0	0	0	
06A	0	0	0	177	0	0	0	
07A	0	0	0	281	0	0	0	
08A	0	0	0	295	0	0	0	
09A	0	0	0	204	0	0	0	
10A	0	0	0	171	0	0	0	
11A	0	0	0	182	0	0	0	
12P	0	0	0	187	0	0	0	
01P	0	0	0	219	0	0	0	
02P	0	0	0	246	0	0	0	
03P	0	0	0	293	0	0	0	
04P	0	0	0	384	0	0	0	
05P	0	0	0	364	0	0	0	
06P	0	0	0	258	0	0	0	
07P	0	0	0	146	0	0	0	
08P	0	0	0	122	0	0	0	
09P	0	0	0	86	0	0	0	
10P	0	0	0	48	0	0	0	
11P	0	0	0	26	0	0	0	
TOT	0	0	0	3796	45	0	0	

STATE OF CONNECTICUT
DEPARTMENT OF TRANSPORTATION
BUREAU OF POLICY AND PLANNING
PLANNING INVENTORY AND DATA

TRAFFIC RECORDER DATA

TOWN OF NORTH HAVEN	ROUTE 15							DIRECTION N
NB ON RAMP FROM SR 717 (DIXWELL AVE)	SUN	MON	TUE	WED	THU	FRI	SAT	
DAY	0	0	0	09/19/2012	09/20/2012	0	0	
DATE	0	0	0	09/19/2012	09/20/2012	0	0	
TYPE								
HOUR								
	2012 ADT = 1500		ACF = NA					

12A	0	0	0	0	5	0	0	
01A	0	0	0	0	2	0	0	
02A	0	0	0	0	2	0	0	
03A	0	0	0	4	5	0	0	
04A	0	0	0	6	0	0	0	
05A	0	0	0	17	0	0	0	
06A	0	0	0	84	0	0	0	
07A	0	0	0	175	0	0	0	
08A	0	0	0	165	0	0	0	
09A	0	0	0	97	0	0	0	
10A	0	0	0	75	0	0	0	
11A	0	0	0	94	0	0	0	
12P	0	0	0	94	0	0	0	
01P	0	0	0	100	0	0	0	
02P	0	0	0	99	0	0	0	
03P	0	0	0	107	0	0	0	
04P	0	0	0	152	0	0	0	
05P	0	0	0	153	0	0	0	
06P	0	0	0	88	0	0	0	
07P	0	0	0	51	0	0	0	
08P	0	0	0	42	0	0	0	
09P	0	0	0	49	0	0	0	
10P	0	0	0	25	0	0	0	
11P	0	0	0	7	0	0	0	
TOT	0	0	0	1684	14	0	0	

STATE OF CONNECTICUT
DEPARTMENT OF TRANSPORTATION
BUREAU OF POLICY AND PLANNING
PLANNING INVENTORY AND DATA

TRAFFIC RECORDER DATA

TOWN OF NORTH HAVEN	ROUTE 15							DIRECTION S
SB ON RAMP FROM SR 725 (HARTFORD TPKE)	SUN	MON	TUE	WED	THU	FRI	SAT	
DAY	0	08/20/2012	08/21/2012	08/22/2012	0	0	0	
DATE								
TYPE								
HOUR								
	2012 ADT = 5700	ACF = NA						

12A	0	0	23	25	0	0	0	
01A	0	0	10	7	0	0	0	
02A	0	0	6	4	0	0	0	
03A	0	0	12	9	0	0	0	
04A	0	22	23	0	0	0	0	
05A	0	122	134	0	0	0	0	
06A	0	291	362	0	0	0	0	
07A	0	674	669	0	0	0	0	
08A	0	579	583	0	0	0	0	
09A	0	378	376	0	0	0	0	
10A	0	316	316	0	0	0	0	
11A	0	263	274	0	0	0	0	
12P	0	280	287	0	0	0	0	
01P	0	306	322	0	0	0	0	
02P	0	372	360	0	0	0	0	
03P	0	404	396	0	0	0	0	
04P	0	514	524	0	0	0	0	
05P	0	597	587	0	0	0	0	
06P	0	306	304	0	0	0	0	
07P	0	217	225	0	0	0	0	
08P	0	175	173	0	0	0	0	
09P	0	143	136	0	0	0	0	
10P	0	104	96	0	0	0	0	
11P	0	65	55	0	0	0	0	
TOT	0	6128	6253	45	0	0	0	

STATE OF CONNECTICUT
DEPARTMENT OF TRANSPORTATION
BUREAU OF POLICY AND PLANNING
PLANNING INVENTORY AND DATA

TRAFFIC RECORDER DATA

TOWN OF NORTH HAVEN	ROUTE 15						DIRECTION S
SB OFF RAMP TO SR 725(HARTFORD TPKE X63)	SUN	MON	TUE	WED	THU	FRI	SAT
DAY	0	08/20/2012	08/21/2012	08/22/2012	0	0	0
DATE							
TYPE							
HOUR							
	2012 ADT = 3300	ACF = NA					

12A	0	0	13	29	0	0	0
01A	0	0	10	12	0	0	0
02A	0	0	8	7	0	0	0
03A	0	0	7	9	0	0	0
04A	0	27	30	0	0	0	0
05A	0	95	86	0	0	0	0
06A	0	261	247	0	0	0	0
07A	0	380	395	0	0	0	0
08A	0	329	344	0	0	0	0
09A	0	182	222	0	0	0	0
10A	0	164	190	0	0	0	0
11A	0	173	151	0	0	0	0
12P	0	191	176	0	0	0	0
01P	0	197	193	0	0	0	0
02P	0	201	195	0	0	0	0
03P	0	227	258	0	0	0	0
04P	0	234	261	0	0	0	0
05P	0	249	269	0	0	0	0
06P	0	210	227	0	0	0	0
07P	0	135	134	0	0	0	0
08P	0	119	108	0	0	0	0
09P	0	64	71	0	0	0	0
10P	0	56	66	0	0	0	0
11P	0	47	56	0	0	0	0
TOT	0	3541	3717	57	0	0	0

STATE OF CONNECTICUT
DEPARTMENT OF TRANSPORTATION
BUREAU OF POLICY AND PLANNING
PLANNING INVENTORY AND DATA

TRAFFIC RECORDER DATA

TOWN OF NORTH HAVEN		ROUTE 15						DIRECTION N
NB OFF RAMP TO ROUTE 22 (EXIT 63)		SUN	MON	TUE	WED	THU	FRI	SAT
DAY	DATE	0	08/20/2012	08/21/2012	08/22/2012	0	0	0
TYPE	HOUR	2012 ADT = 5800		ACF = NA				

12A		0	0	43	39	0	0	0
01A		0	0	16	29	0	0	0
02A		0	0	15	20	0	0	0
03A		0	0	11	7	0	0	0
04A		0	35	32	0	0	0	0
05A		0	87	85	0	0	0	0
06A		0	191	200	0	0	0	0
07A		0	488	485	0	0	0	0
08A		0	510	500	0	0	0	0
09A		0	286	289	0	0	0	0
10A		0	277	274	0	0	0	0
11A		0	270	271	0	0	0	0
12P		0	300	304	0	0	0	0
01P		0	317	321	0	0	0	0
02P		0	355	369	0	0	0	0
03P		0	500	506	0	0	0	0
04P		0	626	613	0	0	0	0
05P		0	698	699	0	0	0	0
06P		0	460	458	0	0	0	0
07P		0	308	305	0	0	0	0
08P		0	241	252	0	0	0	0
09P		0	159	157	0	0	0	0
10P		0	108	114	0	0	0	0
11P		0	59	55	0	0	0	0
TOT		0	6275	6374	95	0	0	0

STATE OF CONNECTICUT
DEPARTMENT OF TRANSPORTATION
BUREAU OF POLICY AND PLANNING
PLANNING INVENTORY AND DATA

TRAFFIC RECORDER DATA

TOWN OF NORTH HAVEN

ROUTE 15

DIRECTION N

NB ON RAMP FROM ROUTE 22

DAY	SUN	MON	TUE	WED	THU	FRI	SAT
DATE	0	08/20/2012	08/21/2012	08/22/2012	0	0	0
TYPE							
HOUR							

2012 ADT = 2000 ACF = NA

12A	0	0	19	25	0	0	0
01A	0	0	8	8	0	0	0
02A	0	0	8	11	0	0	0
03A	0	0	8	7	0	0	0
04A	0	8	14	0	0	0	0
05A	0	34	28	0	0	0	0
06A	0	81	80	0	0	0	0
07A	0	135	128	0	0	0	0
08A	0	117	119	0	0	0	0
09A	0	104	105	0	0	0	0
10A	0	96	88	0	0	0	0
11A	0	94	98	0	0	0	0
12P	0	104	106	0	0	0	0
01P	0	87	89	0	0	0	0
02P	0	118	115	0	0	0	0
03P	0	204	202	0	0	0	0
04P	0	275	280	0	0	0	0
05P	0	298	293	0	0	0	0
06P	0	139	139	0	0	0	0
07P	0	105	100	0	0	0	0
08P	0	79	81	0	0	0	0
09P	0	46	54	0	0	0	0
10P	0	54	57	0	0	0	0
11P	0	24	25	0	0	0	0
TOT	0	2202	2244	51	0	0	0

STATE OF CONNECTICUT
DEPARTMENT OF TRANSPORTATION
BUREAU OF POLICY AND PLANNING
PLANNING INVENTORY AND DATA

TRAFFIC RECORDER DATA

TOWN OF NORTH HAVEN		ROUTE 15						DIRECTION N
NORTH OF ROUTE 22 SB OFF RAMP(EXIT 63)		SUN	MON	TUE	WED	THU	FRI	SAT
DAY	DATE	0	09/17/2012	09/18/2012	0	0	0	0
TYPE	HOUR	2012 ADT = 25900		ACF = NA				

12A		0	0	236	0	0	0	0
01A		0	0	134	0	0	0	0
02A		0	74	0	0	0	0	0
03A		0	63	0	0	0	0	0
04A		0	136	0	0	0	0	0
05A		0	389	0	0	0	0	0
06A		0	1250	0	0	0	0	0
07A		0	2374	0	0	0	0	0
08A		0	2207	0	0	0	0	0
09A		0	1443	0	0	0	0	0
10A		0	1438	0	0	0	0	0
11A		0	1310	0	0	0	0	0
12P		0	1321	0	0	0	0	0
01P		0	1455	0	0	0	0	0
02P		0	1751	0	0	0	0	0
03P		0	2271	0	0	0	0	0
04P		0	2513	0	0	0	0	0
05P		0	2517	0	0	0	0	0
06P		0	1622	0	0	0	0	0
07P		0	1355	0	0	0	0	0
08P		0	1019	0	0	0	0	0
09P		0	712	0	0	0	0	0
10P		0	544	0	0	0	0	0
11P		0	321	0	0	0	0	0
TOT		0	28085	370	0	0	0	0

STATE OF CONNECTICUT
 DEPARTMENT OF TRANSPORTATION
 BUREAU OF POLICY AND PLANNING
 PLANNING INVENTORY AND DATA

TRAFFIC RECORDER DATA

TOWN OF NORTH HAVEN	ROUTE 15							DIRECTION S
NORTH OF ROUTE 22 SB OFF RAMP(EXIT 63)	SUN	MON	TUE	WED	THU	FRI	SAT	
DAY	0	09/17/2012	09/18/2012	0	0	0	0	
DATE								
TYPE								
HOUR								
	2012 ADT = 26500		ACF = NA					

12A	0	0	146	0	0	0	0	
01A	0	111	0	0	0	0	0	
02A	0	52	0	0	0	0	0	
03A	0	74	0	0	0	0	0	
04A	0	167	0	0	0	0	0	
05A	0	709	0	0	0	0	0	
06A	0	1624	0	0	0	0	0	
07A	0	2426	0	0	0	0	0	
08A	0	2335	0	0	0	0	0	
09A	0	1522	0	0	0	0	0	
10A	0	1282	0	0	0	0	0	
11A	0	1347	0	0	0	0	0	
12P	0	1399	0	0	0	0	0	
01P	0	1445	0	0	0	0	0	
02P	0	1690	0	0	0	0	0	
03P	0	2106	0	0	0	0	0	
04P	0	2366	0	0	0	0	0	
05P	0	2126	0	0	0	0	0	
06P	0	2328	0	0	0	0	0	
07P	0	1310	0	0	0	0	0	
08P	0	907	0	0	0	0	0	
09P	0	732	0	0	0	0	0	
10P	0	530	0	0	0	0	0	
11P	0	372	0	0	0	0	0	
TOT	0	28960	146	0	0	0	0	

STATE OF CONNECTICUT
DEPARTMENT OF TRANSPORTATION
BUREAU OF POLICY AND PLANNING
PLANNING INVENTORY AND DATA

TRAFFIC RECORDER DATA

TOWN OF NORTH HAVEN		ROUTE 15						DIRECTION N
NB OFF RAMP TO SR 717(DIXWELL AVE X62)		SUN	MON	TUE	WED	THU	FRI	SAT
DAY	DATE	0	06/01/2009	06/02/2009	0	0	0	0
TYPE	HOUR	2009 ADT = 2900		ACF = NA				

12A		0	0	13	0	0	0	0
01A		0	0	12	0	0	0	0
02A		0	0	8	0	0	0	0
03A		0	0	7	0	0	0	0
04A		0	0	16	0	0	0	0
05A		0	56	0	0	0	0	0
06A		0	136	0	0	0	0	0
07A		0	266	0	0	0	0	0
08A		0	292	0	0	0	0	0
09A		0	185	0	0	0	0	0
10A		0	148	0	0	0	0	0
11A		0	153	0	0	0	0	0
12P		0	171	0	0	0	0	0
01P		0	163	0	0	0	0	0
02P		0	215	0	0	0	0	0
03P		0	256	0	0	0	0	0
04P		0	300	0	0	0	0	0
05P		0	332	0	0	0	0	0
06P		0	203	0	0	0	0	0
07P		0	107	0	0	0	0	0
08P		0	92	0	0	0	0	0
09P		0	68	0	0	0	0	0
10P		0	49	0	0	0	0	0
11P		0	17	0	0	0	0	0
TOT		0	3209	56	0	0	0	0

STATE OF CONNECTICUT
 DEPARTMENT OF TRANSPORTATION
 BUREAU OF POLICY AND PLANNING
 PLANNING INVENTORY AND DATA

TRAFFIC RECORDER DATA

TOWN OF NORTH HAVEN	ROUTE 15							DIRECTION N
NB ON RAMP FROM SR 717 (DIXWELL AVE)	SUN	MON	TUE	WED	THU	FRI	SAT	
DAY	0	06/01/2009	06/02/2009	0	0	0	0	
DATE	0	06/01/2009	06/02/2009	0	0	0	0	
TYPE								
HOUR								
	2009 ADT = 1600	ACF = NA						

12A	0	0	4	0	0	0	0	
01A	0	0	5	0	0	0	0	
02A	0	0	2	0	0	0	0	
03A	0	0	3	0	0	0	0	
04A	0	0	7	0	0	0	0	
05A	0	16	0	0	0	0	0	
06A	0	86	0	0	0	0	0	
07A	0	148	0	0	0	0	0	
08A	0	171	0	0	0	0	0	
09A	0	95	0	0	0	0	0	
10A	0	94	0	0	0	0	0	
11A	0	87	0	0	0	0	0	
12P	0	95	0	0	0	0	0	
01P	0	77	0	0	0	0	0	
02P	0	103	0	0	0	0	0	
03P	0	119	0	0	0	0	0	
04P	0	178	0	0	0	0	0	
05P	0	136	0	0	0	0	0	
06P	0	90	0	0	0	0	0	
07P	0	67	0	0	0	0	0	
08P	0	65	0	0	0	0	0	
09P	0	47	0	0	0	0	0	
10P	0	29	0	0	0	0	0	
11P	0	16	0	0	0	0	0	
TOT	0	1719	21	0	0	0	0	

STATE OF CONNECTICUT
DEPARTMENT OF TRANSPORTATION
BUREAU OF POLICY AND PLANNING
PLANNING INVENTORY AND DATA

TRAFFIC RECORDER DATA

TOWN OF NORTH HAVEN	ROUTE 15						DIRECTION S
SB ON RAMP FROM SR 725 (HARTFORD TPKE)	SUN	MON	TUE	WED	THU	FRI	SAT
DAY	0	0	06/02/2009	06/03/2009	06/04/2009	0	0
DATE							
TYPE							
HOUR							
	2009 ADT = 5600		ACF = NA				

12A	0	0	0	26	22	0	0
01A	0	0	0	9	10	0	0
02A	0	0	0	9	8	0	0
03A	0	0	0	3	0	0	0
04A	0	0	30	27	0	0	0
05A	0	0	127	125	0	0	0
06A	0	0	374	371	0	0	0
07A	0	0	665	667	0	0	0
08A	0	0	577	572	0	0	0
09A	0	0	367	369	0	0	0
10A	0	0	274	275	0	0	0
11A	0	0	261	271	0	0	0
12P	0	0	282	284	0	0	0
01P	0	0	313	308	0	0	0
02P	0	0	386	384	0	0	0
03P	0	0	429	427	0	0	0
04P	0	0	537	532	0	0	0
05P	0	0	563	560	0	0	0
06P	0	0	328	320	0	0	0
07P	0	0	203	210	0	0	0
08P	0	0	179	190	0	0	0
09P	0	0	128	132	0	0	0
10P	0	0	81	86	0	0	0
11P	0	0	58	51	0	0	0
TOT	0	0	6162	6208	40	0	0

STATE OF CONNECTICUT
DEPARTMENT OF TRANSPORTATION
BUREAU OF POLICY AND PLANNING
PLANNING INVENTORY AND DATA

TRAFFIC RECORDER DATA

TOWN OF NORTH HAVEN ROUTE 15 DIRECTION S

SB OFF RAMP TO SR 725(HARTFORD TPKE X63)

DAY	SUN	MON	TUE	WED	THU	FRI	SAT
DATE	0	06/01/2009	06/02/2009	0	0	0	0

TYPE
HOUR

2009 ADT = 3300 ACF = NA

12A	0	0	28	0	0	0	0
01A	0	0	8	0	0	0	0
02A	0	0	9	0	0	0	0
03A	0	8	0	0	0	0	0
04A	0	23	0	0	0	0	0
05A	0	111	0	0	0	0	0
06A	0	241	0	0	0	0	0
07A	0	409	0	0	0	0	0
08A	0	348	0	0	0	0	0
09A	0	182	0	0	0	0	0
10A	0	168	0	0	0	0	0
11A	0	157	0	0	0	0	0
12P	0	162	0	0	0	0	0
01P	0	193	0	0	0	0	0
02P	0	228	0	0	0	0	0
03P	0	233	0	0	0	0	0
04P	0	236	0	0	0	0	0
05P	0	282	0	0	0	0	0
06P	0	193	0	0	0	0	0
07P	0	144	0	0	0	0	0
08P	0	137	0	0	0	0	0
09P	0	88	0	0	0	0	0
10P	0	62	0	0	0	0	0
11P	0	46	0	0	0	0	0
TOT	0	3651	45	0	0	0	0

STATE OF CONNECTICUT
DEPARTMENT OF TRANSPORTATION
BUREAU OF POLICY AND PLANNING
PLANNING INVENTORY AND DATA

TRAFFIC RECORDER DATA

TOWN OF NORTH HAVEN		ROUTE 15						DIRECTION N
NB OFF RAMP TO ROUTE 22 (EXIT 63)		SUN	MON	TUE	WED	THU	FRI	SAT
DAY	DATE	0	06/01/2009	06/02/2009	0	0	0	0
TYPE	HOUR	2009 ADT = 5500		ACF = NA				

12A		0	0	42	0	0	0	0
01A		0	0	11	0	0	0	0
02A		0	7	0	0	0	0	0
03A		0	7	0	0	0	0	0
04A		0	23	0	0	0	0	0
05A		0	70	0	0	0	0	0
06A		0	199	0	0	0	0	0
07A		0	411	0	0	0	0	0
08A		0	478	0	0	0	0	0
09A		0	284	0	0	0	0	0
10A		0	271	0	0	0	0	0
11A		0	253	0	0	0	0	0
12P		0	273	0	0	0	0	0
01P		0	285	0	0	0	0	0
02P		0	405	0	0	0	0	0
03P		0	499	0	0	0	0	0
04P		0	645	0	0	0	0	0
05P		0	655	0	0	0	0	0
06P		0	436	0	0	0	0	0
07P		0	289	0	0	0	0	0
08P		0	227	0	0	0	0	0
09P		0	177	0	0	0	0	0
10P		0	98	0	0	0	0	0
11P		0	66	0	0	0	0	0
TOT		0	6058	53	0	0	0	0

STATE OF CONNECTICUT
DEPARTMENT OF TRANSPORTATION
BUREAU OF POLICY AND PLANNING
PLANNING INVENTORY AND DATA

TRAFFIC RECORDER DATA

TOWN OF NORTH HAVEN

ROUTE 15

DIRECTION N

NB ON RAMP FROM ROUTE 22

DAY	SUN	MON	TUE	WED	THU	FRI	SAT
DATE	0	06/01/2009	06/02/2009	0	0	0	0
TYPE							
HOUR							

2009 ADT = 2500 ACF = NA

12A	0	0	26	0	0	0	0
01A	0	0	9	0	0	0	0
02A	0	2	0	0	0	0	0
03A	0	7	0	0	0	0	0
04A	0	12	0	0	0	0	0
05A	0	39	0	0	0	0	0
06A	0	73	0	0	0	0	0
07A	0	167	0	0	0	0	0
08A	0	179	0	0	0	0	0
09A	0	120	0	0	0	0	0
10A	0	108	0	0	0	0	0
11A	0	135	0	0	0	0	0
12P	0	115	0	0	0	0	0
01P	0	129	0	0	0	0	0
02P	0	176	0	0	0	0	0
03P	0	258	0	0	0	0	0
04P	0	326	0	0	0	0	0
05P	0	295	0	0	0	0	0
06P	0	174	0	0	0	0	0
07P	0	118	0	0	0	0	0
08P	0	102	0	0	0	0	0
09P	0	74	0	0	0	0	0
10P	0	65	0	0	0	0	0
11P	0	39	0	0	0	0	0
TOT	0	2713	35	0	0	0	0

STATE OF CONNECTICUT
DEPARTMENT OF TRANSPORTATION
BUREAU OF POLICY AND PLANNING
PLANNING INVENTORY AND DATA

TRAFFIC RECORDER DATA

TOWN OF NORTH HAVEN	ROUTE 15							DIRECTION N
NORTH OF ROUTE 22 SB OFF RAMP(EXIT 63)	SUN	MON	TUE	WED	THU	FRI	SAT	
DAY	0	06/01/2009	06/02/2009	06/03/2009	06/04/2009	0	0	
DATE								
TYPE								
HOUR								
	2009 ADT = 24800	ACF = NA						

12A	0	0	202	242	229	0	0	
01A	0	0	120	131	120	0	0	
02A	0	60	68	61	70	0	0	
03A	0	58	58	54	0	0	0	
04A	0	137	116	116	0	0	0	
05A	0	440	340	355	0	0	0	
06A	0	1258	1162	1153	0	0	0	
07A	0	2278	2269	2243	0	0	0	
08A	0	2233	2221	2242	0	0	0	
09A	0	1281	1250	1311	0	0	0	
10A	0	1206	1127	1251	0	0	0	
11A	0	1260	1149	1236	0	0	0	
12P	0	1301	1361	1375	0	0	0	
01P	0	1295	1395	1426	0	0	0	
02P	0	1746	1761	1738	0	0	0	
03P	0	2205	2400	2410	0	0	0	
04P	0	2499	2516	2558	0	0	0	
05P	0	2451	2445	2371	0	0	0	
06P	0	1636	1663	1939	0	0	0	
07P	0	1120	1063	1269	0	0	0	
08P	0	866	919	1001	0	0	0	
09P	0	690	710	837	0	0	0	
10P	0	528	560	572	0	0	0	
11P	0	293	359	354	0	0	0	
TOT	0	26841	27234	28245	419	0	0	

STATE OF CONNECTICUT
DEPARTMENT OF TRANSPORTATION
BUREAU OF POLICY AND PLANNING
PLANNING INVENTORY AND DATA

TRAFFIC RECORDER DATA

TOWN OF NORTH HAVEN	ROUTE 15							DIRECTION S
NORTH OF ROUTE 22 SB OFF RAMP(EXIT 63)	SUN	MON	TUE	WED	THU	FRI	SAT	
DAY	0	06/01/2009	06/02/2009	06/03/2009	06/04/2009	0	0	
DATE								
TYPE								
HOUR								
	2009 ADT = 25600	ACF = NA						

12A	0	0	202	188	202	0	0	
01A	0	0	95	90	123	0	0	
02A	0	0	54	53	67	0	0	
03A	0	71	75	61	0	0	0	
04A	0	171	140	154	0	0	0	
05A	0	770	728	711	0	0	0	
06A	0	1704	1642	1584	0	0	0	
07A	0	2788	2832	2802	0	0	0	
08A	0	2384	2466	2401	0	0	0	
09A	0	1485	1574	1628	0	0	0	
10A	0	1396	1245	1204	0	0	0	
11A	0	1275	1230	1280	0	0	0	
12P	0	1353	1237	1269	0	0	0	
01P	0	1366	1304	1405	0	0	0	
02P	0	1439	1542	1673	0	0	0	
03P	0	1737	1871	1916	0	0	0	
04P	0	2227	2294	2272	0	0	0	
05P	0	2545	2612	2561	0	0	0	
06P	0	1674	1675	1755	0	0	0	
07P	0	1100	1058	1091	0	0	0	
08P	0	885	852	881	0	0	0	
09P	0	756	746	765	0	0	0	
10P	0	529	532	526	0	0	0	
11P	0	372	359	352	0	0	0	
TOT	0	28027	28365	28622	392	0	0	

STATE OF CONNECTICUT
DEPARTMENT OF TRANSPORTATION
BUREAU OF POLICY AND PLANNING
PLANNING INVENTORY AND DATA

TRAFFIC RECORDER DATA

TOWN OF WALLINGFORD	ROUTE 15							DIRECTION S
SB ON RAMP FROM QUINNIPIAC STREET EB	SUN	MON	TUE	WED	THU	FRI	SAT	
DAY	08/20/2012	08/21/2012	08/22/2012					
DATE	0				0	0	0	
TYPE								
HOUR								
	2012 ADT = 3100		ACF = NA					

12A	0	0	14	25	0	0	0	
01A	0	0	9	6	0	0	0	
02A	0	0	1	5	0	0	0	
03A	0	0	10	8	0	0	0	
04A	0	23	25	0	0	0	0	
05A	0	74	83	0	0	0	0	
06A	0	178	196	0	0	0	0	
07A	0	360	391	0	0	0	0	
08A	0	303	322	0	0	0	0	
09A	0	215	180	0	0	0	0	
10A	0	167	162	0	0	0	0	
11A	0	166	156	0	0	0	0	
12P	0	188	167	0	0	0	0	
01P	0	183	165	0	0	0	0	
02P	0	177	160	0	0	0	0	
03P	0	215	234	0	0	0	0	
04P	0	239	270	0	0	0	0	
05P	0	273	293	0	0	0	0	
06P	0	144	165	0	0	0	0	
07P	0	115	116	0	0	0	0	
08P	0	107	134	0	0	0	0	
09P	0	64	85	0	0	0	0	
10P	0	47	49	0	0	0	0	
11P	0	52	57	0	0	0	0	
TOT	0	3290	3444	44	0	0	0	

STATE OF CONNECTICUT
DEPARTMENT OF TRANSPORTATION
BUREAU OF POLICY AND PLANNING
PLANNING INVENTORY AND DATA

TRAFFIC RECORDER DATA

TOWN OF WALLINGFORD	ROUTE 15						DIRECTION S
SB OFF RAMP TO QUINNIAC ST (EXIT 64)	SUN	MON	TUE	WED	THU	FRI	SAT
DAY	0	08/20/2012	08/21/2012	08/22/2012	0	0	0
DATE							
TYPE							
HOUR							
	2012 ADT = 4300	ACF = NA					

12A	0	0	41	33	0	0	0
01A	0	0	27	16	0	0	0
02A	0	0	11	12	0	0	0
03A	0	0	7	11	0	0	0
04A	0	19	15	0	0	0	0
05A	0	63	60	0	0	0	0
06A	0	198	202	0	0	0	0
07A	0	258	259	0	0	0	0
08A	0	267	276	0	0	0	0
09A	0	211	187	0	0	0	0
10A	0	193	205	0	0	0	0
11A	0	213	230	0	0	0	0
12P	0	238	236	0	0	0	0
01P	0	230	240	0	0	0	0
02P	0	277	267	0	0	0	0
03P	0	354	328	0	0	0	0
04P	0	392	440	0	0	0	0
05P	0	494	526	0	0	0	0
06P	0	359	371	0	0	0	0
07P	0	226	242	0	0	0	0
08P	0	210	192	0	0	0	0
09P	0	122	170	0	0	0	0
10P	0	99	147	0	0	0	0
11P	0	79	75	0	0	0	0
TOT	0	4502	4754	72	0	0	0

STATE OF CONNECTICUT
DEPARTMENT OF TRANSPORTATION
BUREAU OF POLICY AND PLANNING
PLANNING INVENTORY AND DATA

TRAFFIC RECORDER DATA

TOWN OF WALLINGFORD		ROUTE 15						DIRECTION N
NB OFF RAMP TO QUINNIPIAC ST (EXIT 64)		SUN	MON	TUE	WED	THU	FRI	SAT
DAY	DATE	0	08/20/2012	08/21/2012	08/22/2012	0	0	0
TYPE	HOUR	2012 ADT = 2700		ACF = NA				

12A		0	0	23	29	0	0	0
01A		0	0	9	14	0	0	0
02A		0	0	9	8	0	0	0
03A		0	0	6	5	0	0	0
04A		0	10	12	0	0	0	0
05A		0	11	16	0	0	0	0
06A		0	84	80	0	0	0	0
07A		0	184	149	0	0	0	0
08A		0	178	172	0	0	0	0
09A		0	142	107	0	0	0	0
10A		0	175	153	0	0	0	0
11A		0	130	147	0	0	0	0
12P		0	160	139	0	0	0	0
01P		0	143	167	0	0	0	0
02P		0	175	208	0	0	0	0
03P		0	236	237	0	0	0	0
04P		0	305	313	0	0	0	0
05P		0	346	324	0	0	0	0
06P		0	228	246	0	0	0	0
07P		0	149	159	0	0	0	0
08P		0	102	138	0	0	0	0
09P		0	87	99	0	0	0	0
10P		0	65	71	0	0	0	0
11P		0	30	30	0	0	0	0
TOT		0	2940	3014	56	0	0	0

STATE OF CONNECTICUT
DEPARTMENT OF TRANSPORTATION
BUREAU OF POLICY AND PLANNING
PLANNING INVENTORY AND DATA

TRAFFIC RECORDER DATA

TOWN OF WALLINGFORD ROUTE 15 DIRECTION N

NB OFF RAMP TO RIVER ROAD (EXIT 65)

DAY	SUN	MON	TUE	WED	THU	FRI	SAT
DATE	0	08/20/2012	08/21/2012	08/22/2012	0	0	0

TYPE
HOUR

2012 ADT = 2300 ACF = NA

12A	0	0	26	22	0	0	0
01A	0	0	11	11	0	0	0
02A	0	0	9	10	0	0	0
03A	0	0	7	6	0	0	0
04A	0	0	7	7	0	0	0
05A	0	28	25	0	0	0	0
06A	0	76	79	0	0	0	0
07A	0	101	102	0	0	0	0
08A	0	139	145	0	0	0	0
09A	0	96	91	0	0	0	0
10A	0	96	96	0	0	0	0
11A	0	104	110	0	0	0	0
12P	0	102	101	0	0	0	0
01P	0	97	99	0	0	0	0
02P	0	140	145	0	0	0	0
03P	0	215	228	0	0	0	0
04P	0	245	247	0	0	0	0
05P	0	330	340	0	0	0	0
06P	0	207	205	0	0	0	0
07P	0	134	132	0	0	0	0
08P	0	119	116	0	0	0	0
09P	0	117	100	0	0	0	0
10P	0	56	53	0	0	0	0
11P	0	41	48	0	0	0	0
TOT	0	2443	2522	56	0	0	0

STATE OF CONNECTICUT
DEPARTMENT OF TRANSPORTATION
BUREAU OF POLICY AND PLANNING
PLANNING INVENTORY AND DATA

TRAFFIC RECORDER DATA

TOWN OF WALLINGFORD		ROUTE 15						DIRECTION N
NB ON RAMP FROM RIVER ROAD		SUN	MON	TUE	WED	THU	FRI	SAT
DAY	DATE	0	08/20/2012	08/21/2012	08/22/2012	0	0	0
TYPE	HOUR	2012 ADT = 5400		ACF = NA				

12A		0	0	37	37	0	0	0
01A		0	0	12	14	0	0	0
02A		0	0	9	15	0	0	0
03A		0	0	18	16	0	0	0
04A		0	0	33	35	0	0	0
05A		0	94	95	0	0	0	0
06A		0	224	325	0	0	0	0
07A		0	621	625	0	0	0	0
08A		0	532	525	0	0	0	0
09A		0	293	296	0	0	0	0
10A		0	243	253	0	0	0	0
11A		0	266	276	0	0	0	0
12P		0	294	280	0	0	0	0
01P		0	263	257	0	0	0	0
02P		0	345	348	0	0	0	0
03P		0	479	481	0	0	0	0
04P		0	526	511	0	0	0	0
05P		0	488	483	0	0	0	0
06P		0	359	357	0	0	0	0
07P		0	263	248	0	0	0	0
08P		0	205	199	0	0	0	0
09P		0	90	95	0	0	0	0
10P		0	92	97	0	0	0	0
11P		0	105	85	0	0	0	0
TOT		0	5782	5945	117	0	0	0

STATE OF CONNECTICUT
DEPARTMENT OF TRANSPORTATION
BUREAU OF POLICY AND PLANNING
PLANNING INVENTORY AND DATA

TRAFFIC RECORDER DATA

TOWN OF WALLINGFORD	ROUTE 15							DIRECTION S
SB ON RAMP FROM ROUTE 150	SUN	MON	TUE	WED	THU	FRI	SAT	
DAY	0	08/20/2012	08/21/2012	08/22/2012	0	0	0	
DATE								
TYPE								
HOUR								
	2012 ADT = 2400		ACF = NA					

12A	0	0	7	6	0	0	0	
01A	0	0	8	5	0	0	0	
02A	0	0	5	5	0	0	0	
03A	0	0	8	11	0	0	0	
04A	0	27	25	0	0	0	0	
05A	0	95	86	0	0	0	0	
06A	0	244	272	0	0	0	0	
07A	0	364	383	0	0	0	0	
08A	0	294	320	0	0	0	0	
09A	0	151	186	0	0	0	0	
10A	0	136	146	0	0	0	0	
11A	0	132	102	0	0	0	0	
12P	0	111	104	0	0	0	0	
01P	0	105	119	0	0	0	0	
02P	0	111	133	0	0	0	0	
03P	0	125	123	0	0	0	0	
04P	0	116	133	0	0	0	0	
05P	0	127	165	0	0	0	0	
06P	0	108	129	0	0	0	0	
07P	0	62	86	0	0	0	0	
08P	0	72	61	0	0	0	0	
09P	0	41	41	0	0	0	0	
10P	0	33	32	0	0	0	0	
11P	0	28	25	0	0	0	0	
TOT	0	2482	2699	27	0	0	0	

STATE OF CONNECTICUT
DEPARTMENT OF TRANSPORTATION
BUREAU OF POLICY AND PLANNING
PLANNING INVENTORY AND DATA

TRAFFIC RECORDER DATA

TOWN OF WALLINGFORD		ROUTE 15						DIRECTION S
SB OFF RAMP TO ROUTE 150 (EXIT 65)		SUN	MON	TUE	WED	THU	FRI	SAT
DAY	DATE	0	08/20/2012	08/21/2012	08/22/2012	0	0	0
TYPE	HOUR	2012 ADT = 1800		ACF = NA				

12A		0	0	18	18	0	0	0
01A		0	0	7	7	0	0	0
02A		0	0	4	6	0	0	0
03A		0	6	8	3	0	0	0
04A		0	6	7	0	0	0	0
05A		0	29	38	0	0	0	0
06A		0	77	88	0	0	0	0
07A		0	122	131	0	0	0	0
08A		0	82	105	0	0	0	0
09A		0	77	84	0	0	0	0
10A		0	84	87	0	0	0	0
11A		0	87	99	0	0	0	0
12P		0	124	112	0	0	0	0
01P		0	110	113	0	0	0	0
02P		0	129	112	0	0	0	0
03P		0	148	147	0	0	0	0
04P		0	165	225	0	0	0	0
05P		0	175	204	0	0	0	0
06P		0	162	115	0	0	0	0
07P		0	101	135	0	0	0	0
08P		0	70	102	0	0	0	0
09P		0	52	54	0	0	0	0
10P		0	52	59	0	0	0	0
11P		0	25	27	0	0	0	0
TOT		0	1883	2081	34	0	0	0

STATE OF CONNECTICUT
DEPARTMENT OF TRANSPORTATION
BUREAU OF POLICY AND PLANNING
PLANNING INVENTORY AND DATA

TRAFFIC RECORDER DATA

TOWN OF WALLINGFORD	ROUTE 15							DIRECTION S
SB ON RAMP FROM US 5	SUN	MON	TUE	WED	THU	FRI	SAT	
DAY	0	08/20/2012	08/21/2012	08/22/2012	0	0	0	
DATE								
TYPE								
HOUR								
	2012 ADT = 4800		ACF = NA					

12A	0	0	27	32	0	0	0	
01A	0	0	8	12	0	0	0	
02A	0	0	11	9	0	0	0	
03A	0	5	13	12	0	0	0	
04A	0	30	24	0	0	0	0	
05A	0	83	90	0	0	0	0	
06A	0	185	190	0	0	0	0	
07A	0	363	343	0	0	0	0	
08A	0	300	295	0	0	0	0	
09A	0	232	243	0	0	0	0	
10A	0	240	224	0	0	0	0	
11A	0	269	272	0	0	0	0	
12P	0	298	314	0	0	0	0	
01P	0	302	313	0	0	0	0	
02P	0	333	344	0	0	0	0	
03P	0	384	410	0	0	0	0	
04P	0	464	449	0	0	0	0	
05P	0	528	563	0	0	0	0	
06P	0	356	387	0	0	0	0	
07P	0	254	252	0	0	0	0	
08P	0	200	191	0	0	0	0	
09P	0	104	193	0	0	0	0	
10P	0	88	108	0	0	0	0	
11P	0	81	109	0	0	0	0	
TOT	0	5099	5373	65	0	0	0	

STATE OF CONNECTICUT
DEPARTMENT OF TRANSPORTATION
BUREAU OF POLICY AND PLANNING
PLANNING INVENTORY AND DATA

TRAFFIC RECORDER DATA

TOWN OF WALLINGFORD	ROUTE 15							DIRECTION S
SB OFF RAMP TO US 5 (EXIT 66)	SUN	MON	TUE	WED	THU	FRI	SAT	
DAY	0	08/20/2012	08/21/2012	08/22/2012	0	0	0	
DATE								
TYPE								
HOUR								
	2012 ADT = 8000		ACF = NA					

12A	0	0	38	38	0	0	0	
01A	0	0	25	18	0	0	0	
02A	0	0	13	22	0	0	0	
03A	0	14	13	18	0	0	0	
04A	0	69	62	0	0	0	0	
05A	0	115	126	0	0	0	0	
06A	0	345	337	0	0	0	0	
07A	0	763	760	0	0	0	0	
08A	0	737	738	0	0	0	0	
09A	0	505	501	0	0	0	0	
10A	0	450	445	0	0	0	0	
11A	0	496	501	0	0	0	0	
12P	0	563	564	0	0	0	0	
01P	0	527	524	0	0	0	0	
02P	0	549	543	0	0	0	0	
03P	0	636	664	0	0	0	0	
04P	0	670	660	0	0	0	0	
05P	0	667	674	0	0	0	0	
06P	0	614	628	0	0	0	0	
07P	0	390	400	0	0	0	0	
08P	0	255	251	0	0	0	0	
09P	0	169	172	0	0	0	0	
10P	0	123	132	0	0	0	0	
11P	0	67	70	0	0	0	0	
TOT	0	8724	8841	96	0	0	0	

STATE OF CONNECTICUT
DEPARTMENT OF TRANSPORTATION
BUREAU OF POLICY AND PLANNING
PLANNING INVENTORY AND DATA

TRAFFIC RECORDER DATA

TOWN OF WALLINGFORD		ROUTE 15						DIRECTION N
NB OFF RAMP TO US 5 (EXIT 66)		SUN	MON	TUE	WED	THU	FRI	SAT
DAY	DATE	0	09/17/2012	09/18/2012	0	0	0	0
TYPE	HOUR	2012 ADT = 4000		ACF = NA				

12A		0	0	28	0	0	0	0
01A		0	0	12	0	0	0	0
02A		0	4	0	0	0	0	0
03A		0	9	0	0	0	0	0
04A		0	22	0	0	0	0	0
05A		0	49	0	0	0	0	0
06A		0	135	0	0	0	0	0
07A		0	362	0	0	0	0	0
08A		0	416	0	0	0	0	0
09A		0	235	0	0	0	0	0
10A		0	223	0	0	0	0	0
11A		0	247	0	0	0	0	0
12P		0	235	0	0	0	0	0
01P		0	282	0	0	0	0	0
02P		0	284	0	0	0	0	0
03P		0	333	0	0	0	0	0
04P		0	398	0	0	0	0	0
05P		0	395	0	0	0	0	0
06P		0	261	0	0	0	0	0
07P		0	174	0	0	0	0	0
08P		0	130	0	0	0	0	0
09P		0	83	0	0	0	0	0
10P		0	65	0	0	0	0	0
11P		0	36	0	0	0	0	0
TOT		0	4378	40	0	0	0	0

STATE OF CONNECTICUT
DEPARTMENT OF TRANSPORTATION
BUREAU OF POLICY AND PLANNING
PLANNING INVENTORY AND DATA

TRAFFIC RECORDER DATA

TOWN OF WALLINGFORD		ROUTE 15						DIRECTION N
NB ON RAMP FROM US 5		SUN	MON	TUE	WED	THU	FRI	SAT
DAY	DATE	0	0	0	07/11/2012	07/12/2012	07/13/2012	0
TYPE	HOUR	2012 ADT = 6800		ACF = NA				

12A		0	0	0	0	67	66	0
01A		0	0	0	0	36	42	0
02A		0	0	0	0	13	17	0
03A		0	0	0	0	19	13	0
04A		0	0	0	0	25	28	0
05A		0	0	0	0	70	70	0
06A		0	0	0	235	229	0	0
07A		0	0	0	472	471	0	0
08A		0	0	0	375	386	0	0
09A		0	0	0	302	305	0	0
10A		0	0	0	321	322	0	0
11A		0	0	0	339	341	0	0
12P		0	0	0	439	433	0	0
01P		0	0	0	466	450	0	0
02P		0	0	0	480	480	0	0
03P		0	0	0	603	598	0	0
04P		0	0	0	786	722	0	0
05P		0	0	0	809	810	0	0
06P		0	0	0	505	517	0	0
07P		0	0	0	372	372	0	0
08P		0	0	0	330	333	0	0
09P		0	0	0	199	209	0	0
10P		0	0	0	131	134	0	0
11P		0	0	0	109	109	0	0
TOT		0	0	0	7273	7451	236	0

STATE OF CONNECTICUT
 DEPARTMENT OF TRANSPORTATION
 BUREAU OF POLICY AND PLANNING
 PLANNING INVENTORY AND DATA

TRAFFIC RECORDER DATA

TOWN OF WALLINGFORD	ROUTE 15							DIRECTION S
SB ON RAMP FROM QUINNIPIAC STREET EB	SUN	MON	TUE	WED	THU	FRI	SAT	
DAY	0	06/08/2009	06/09/2009	0	0	0	0	
DATE								
TYPE								
HOUR								
	2009 ADT = 3100	ACF = NA						

12A	0	0	23	0	0	0	0	
01A	0	0	12	0	0	0	0	
02A	0	0	5	0	0	0	0	
03A	0	0	8	0	0	0	0	
04A	0	23	0	0	0	0	0	
05A	0	70	0	0	0	0	0	
06A	0	189	0	0	0	0	0	
07A	0	443	0	0	0	0	0	
08A	0	348	0	0	0	0	0	
09A	0	191	0	0	0	0	0	
10A	0	153	0	0	0	0	0	
11A	0	156	0	0	0	0	0	
12P	0	153	0	0	0	0	0	
01P	0	193	0	0	0	0	0	
02P	0	193	0	0	0	0	0	
03P	0	222	0	0	0	0	0	
04P	0	278	0	0	0	0	0	
05P	0	301	0	0	0	0	0	
06P	0	155	0	0	0	0	0	
07P	0	132	0	0	0	0	0	
08P	0	83	0	0	0	0	0	
09P	0	56	0	0	0	0	0	
10P	0	64	0	0	0	0	0	
11P	0	40	0	0	0	0	0	
TOT	0	3443	48	0	0	0	0	

STATE OF CONNECTICUT
DEPARTMENT OF TRANSPORTATION
BUREAU OF POLICY AND PLANNING
PLANNING INVENTORY AND DATA

TRAFFIC RECORDER DATA

TOWN OF WALLINGFORD	ROUTE 15							DIRECTION S
SB OFF RAMP TO QUINNIAC ST (EXIT 64)	SUN	MON	TUE	WED	THU	FRI	SAT	
DAY	0	06/08/2009	06/09/2009	0	0	0	0	
DATE								
TYPE								
HOUR								
	2009 ADT = 4000		ACF = NA					

12A	0	0	38	0	0	0	0	
01A	0	0	20	0	0	0	0	
02A	0	0	2	0	0	0	0	
03A	0	0	12	0	0	0	0	
04A	0	13	0	0	0	0	0	
05A	0	77	0	0	0	0	0	
06A	0	162	0	0	0	0	0	
07A	0	290	0	0	0	0	0	
08A	0	302	0	0	0	0	0	
09A	0	177	0	0	0	0	0	
10A	0	156	0	0	0	0	0	
11A	0	160	0	0	0	0	0	
12P	0	216	0	0	0	0	0	
01P	0	211	0	0	0	0	0	
02P	0	251	0	0	0	0	0	
03P	0	332	0	0	0	0	0	
04P	0	399	0	0	0	0	0	
05P	0	561	0	0	0	0	0	
06P	0	298	0	0	0	0	0	
07P	0	255	0	0	0	0	0	
08P	0	223	0	0	0	0	0	
09P	0	155	0	0	0	0	0	
10P	0	102	0	0	0	0	0	
11P	0	78	0	0	0	0	0	
TOT	0	4418	72	0	0	0	0	

STATE OF CONNECTICUT
DEPARTMENT OF TRANSPORTATION
BUREAU OF POLICY AND PLANNING
PLANNING INVENTORY AND DATA

TRAFFIC RECORDER DATA

TOWN OF WALLINGFORD		ROUTE 15						DIRECTION N
NB OFF RAMP TO QUINNIPIAC ST (EXIT 64)		SUN	MON	TUE	WED	THU	FRI	SAT
DAY	DATE	0	06/08/2009	06/09/2009	0	0	0	0
TYPE	HOUR	2009 ADT = 2700		ACF = NA				

12A		0	0	28	0	0	0	0
01A		0	0	17	0	0	0	0
02A		0	0	6	0	0	0	0
03A		0	0	2	0	0	0	0
04A		0	0	9	0	0	0	0
05A		0	17	0	0	0	0	0
06A		0	77	0	0	0	0	0
07A		0	175	0	0	0	0	0
08A		0	157	0	0	0	0	0
09A		0	129	0	0	0	0	0
10A		0	136	0	0	0	0	0
11A		0	125	0	0	0	0	0
12P		0	169	0	0	0	0	0
01P		0	149	0	0	0	0	0
02P		0	213	0	0	0	0	0
03P		0	250	0	0	0	0	0
04P		0	297	0	0	0	0	0
05P		0	349	0	0	0	0	0
06P		0	199	0	0	0	0	0
07P		0	157	0	0	0	0	0
08P		0	106	0	0	0	0	0
09P		0	99	0	0	0	0	0
10P		0	58	0	0	0	0	0
11P		0	29	0	0	0	0	0
TOT		0	2891	62	0	0	0	0

STATE OF CONNECTICUT
DEPARTMENT OF TRANSPORTATION
BUREAU OF POLICY AND PLANNING
PLANNING INVENTORY AND DATA

TRAFFIC RECORDER DATA

TOWN OF WALLINGFORD		ROUTE 15						DIRECTION N
NB OFF RAMP TO RIVER ROAD (EXIT 65)		SUN	MON	TUE	WED	THU	FRI	SAT
DAY	DATE	0	06/08/2009	06/09/2009	0	0	0	0
TYPE	HOUR	2009 ADT = 2200		ACF = NA				

12A		0	0	26	0	0	0	0
01A		0	0	12	0	0	0	0
02A		0	0	2	0	0	0	0
03A		0	0	10	0	0	0	0
04A		0	0	10	0	0	0	0
05A		0	20	0	0	0	0	0
06A		0	76	0	0	0	0	0
07A		0	105	0	0	0	0	0
08A		0	148	0	0	0	0	0
09A		0	93	0	0	0	0	0
10A		0	72	0	0	0	0	0
11A		0	90	0	0	0	0	0
12P		0	108	0	0	0	0	0
01P		0	93	0	0	0	0	0
02P		0	163	0	0	0	0	0
03P		0	252	0	0	0	0	0
04P		0	289	0	0	0	0	0
05P		0	319	0	0	0	0	0
06P		0	193	0	0	0	0	0
07P		0	112	0	0	0	0	0
08P		0	96	0	0	0	0	0
09P		0	94	0	0	0	0	0
10P		0	58	0	0	0	0	0
11P		0	40	0	0	0	0	0
TOT		0	2421	60	0	0	0	0

STATE OF CONNECTICUT
DEPARTMENT OF TRANSPORTATION
BUREAU OF POLICY AND PLANNING
PLANNING INVENTORY AND DATA

TRAFFIC RECORDER DATA

TOWN OF WALLINGFORD		ROUTE 15						DIRECTION N
NB ON RAMP FROM RIVER ROAD		SUN	MON	TUE	WED	THU	FRI	SAT
DAY	DATE	0	06/08/2009	06/09/2009	0	0	0	0
TYPE	HOUR	2009 ADT = 5500		ACF = NA				

12A		0	0	35	0	0	0	0
01A		0	0	23	0	0	0	0
02A		0	0	7	0	0	0	0
03A		0	0	8	0	0	0	0
04A		0	0	21	0	0	0	0
05A		0	97	0	0	0	0	0
06A		0	358	0	0	0	0	0
07A		0	712	0	0	0	0	0
08A		0	559	0	0	0	0	0
09A		0	301	0	0	0	0	0
10A		0	235	0	0	0	0	0
11A		0	256	0	0	0	0	0
12P		0	297	0	0	0	0	0
01P		0	279	0	0	0	0	0
02P		0	346	0	0	0	0	0
03P		0	499	0	0	0	0	0
04P		0	571	0	0	0	0	0
05P		0	491	0	0	0	0	0
06P		0	334	0	0	0	0	0
07P		0	253	0	0	0	0	0
08P		0	192	0	0	0	0	0
09P		0	110	0	0	0	0	0
10P		0	99	0	0	0	0	0
11P		0	72	0	0	0	0	0
TOT		0	6061	94	0	0	0	0

STATE OF CONNECTICUT
DEPARTMENT OF TRANSPORTATION
BUREAU OF POLICY AND PLANNING
PLANNING INVENTORY AND DATA

TRAFFIC RECORDER DATA

TOWN OF WALLINGFORD	ROUTE 15							DIRECTION S
SB ON RAMP FROM ROUTE 150	SUN	MON	TUE	WED	THU	FRI	SAT	
DAY	0	06/08/2009	06/09/2009	0	0	0	0	
DATE								
TYPE								
HOUR								
	2009 ADT = 2500		ACF = NA					

12A	0	0	7	0	0	0	0	
01A	0	0	2	0	0	0	0	
02A	0	0	1	0	0	0	0	
03A	0	0	16	0	0	0	0	
04A	0	21	0	0	0	0	0	
05A	0	105	0	0	0	0	0	
06A	0	279	0	0	0	0	0	
07A	0	463	0	0	0	0	0	
08A	0	324	0	0	0	0	0	
09A	0	152	0	0	0	0	0	
10A	0	99	0	0	0	0	0	
11A	0	125	0	0	0	0	0	
12P	0	121	0	0	0	0	0	
01P	0	111	0	0	0	0	0	
02P	0	144	0	0	0	0	0	
03P	0	169	0	0	0	0	0	
04P	0	143	0	0	0	0	0	
05P	0	137	0	0	0	0	0	
06P	0	112	0	0	0	0	0	
07P	0	72	0	0	0	0	0	
08P	0	86	0	0	0	0	0	
09P	0	41	0	0	0	0	0	
10P	0	38	0	0	0	0	0	
11P	0	22	0	0	0	0	0	
TOT	0	2764	26	0	0	0	0	

STATE OF CONNECTICUT
DEPARTMENT OF TRANSPORTATION
BUREAU OF POLICY AND PLANNING
PLANNING INVENTORY AND DATA

TRAFFIC RECORDER DATA

TOWN OF WALLINGFORD	ROUTE 15							DIRECTION S
SB OFF RAMP TO ROUTE 150 (EXIT 65)	SUN	MON	TUE	WED	THU	FRI	SAT	
DAY	0	06/08/2009	06/09/2009	0	0	0	0	
DATE								
TYPE								
HOUR								
	2009 ADT = 1800		ACF = NA					

12A	0	0	14	0	0	0	0	
01A	0	0	7	0	0	0	0	
02A	0	0	5	0	0	0	0	
03A	0	0	4	0	0	0	0	
04A	0	7	0	0	0	0	0	
05A	0	30	0	0	0	0	0	
06A	0	106	0	0	0	0	0	
07A	0	116	0	0	0	0	0	
08A	0	112	0	0	0	0	0	
09A	0	73	0	0	0	0	0	
10A	0	91	0	0	0	0	0	
11A	0	79	0	0	0	0	0	
12P	0	107	0	0	0	0	0	
01P	0	94	0	0	0	0	0	
02P	0	114	0	0	0	0	0	
03P	0	133	0	0	0	0	0	
04P	0	223	0	0	0	0	0	
05P	0	234	0	0	0	0	0	
06P	0	142	0	0	0	0	0	
07P	0	97	0	0	0	0	0	
08P	0	67	0	0	0	0	0	
09P	0	48	0	0	0	0	0	
10P	0	49	0	0	0	0	0	
11P	0	18	0	0	0	0	0	
TOT	0	1940	30	0	0	0	0	

STATE OF CONNECTICUT
DEPARTMENT OF TRANSPORTATION
BUREAU OF POLICY AND PLANNING
PLANNING INVENTORY AND DATA

TRAFFIC RECORDER DATA

TOWN OF WALLINGFORD	ROUTE 15							DIRECTION S
SB ON RAMP FROM US 5	SUN	MON	TUE	WED	THU	FRI	SAT	
DAY	0	06/08/2009	06/09/2009	0	0	0	0	
DATE								
TYPE								
HOUR								
	2009 ADT = 4900		ACF = NA					

12A	0	0	27	0	0	0	0	
01A	0	0	14	0	0	0	0	
02A	0	0	8	0	0	0	0	
03A	0	0	8	0	0	0	0	
04A	0	28	0	0	0	0	0	
05A	0	126	0	0	0	0	0	
06A	0	210	0	0	0	0	0	
07A	0	399	0	0	0	0	0	
08A	0	331	0	0	0	0	0	
09A	0	238	0	0	0	0	0	
10A	0	265	0	0	0	0	0	
11A	0	269	0	0	0	0	0	
12P	0	330	0	0	0	0	0	
01P	0	294	0	0	0	0	0	
02P	0	357	0	0	0	0	0	
03P	0	381	0	0	0	0	0	
04P	0	487	0	0	0	0	0	
05P	0	605	0	0	0	0	0	
06P	0	347	0	0	0	0	0	
07P	0	236	0	0	0	0	0	
08P	0	207	0	0	0	0	0	
09P	0	137	0	0	0	0	0	
10P	0	75	0	0	0	0	0	
11P	0	68	0	0	0	0	0	
TOT	0	5390	57	0	0	0	0	

STATE OF CONNECTICUT
DEPARTMENT OF TRANSPORTATION
BUREAU OF POLICY AND PLANNING
PLANNING INVENTORY AND DATA

TRAFFIC RECORDER DATA

TOWN OF WALLINGFORD	ROUTE 15							DIRECTION S
SB OFF RAMP TO US 5 (EXIT 66)	SUN	MON	TUE	WED	THU	FRI	SAT	
DAY	0	06/08/2009	06/09/2009	0	0	0	0	
DATE								
TYPE								
HOUR								
	2009 ADT = 7600		ACF = NA					

12A	0	0	43	0	0	0	0	
01A	0	0	12	0	0	0	0	
02A	0	0	15	0	0	0	0	
03A	0	0	30	0	0	0	0	
04A	0	34	0	0	0	0	0	
05A	0	127	0	0	0	0	0	
06A	0	345	0	0	0	0	0	
07A	0	759	0	0	0	0	0	
08A	0	728	0	0	0	0	0	
09A	0	478	0	0	0	0	0	
10A	0	408	0	0	0	0	0	
11A	0	466	0	0	0	0	0	
12P	0	585	0	0	0	0	0	
01P	0	506	0	0	0	0	0	
02P	0	533	0	0	0	0	0	
03P	0	631	0	0	0	0	0	
04P	0	677	0	0	0	0	0	
05P	0	664	0	0	0	0	0	
06P	0	506	0	0	0	0	0	
07P	0	364	0	0	0	0	0	
08P	0	245	0	0	0	0	0	
09P	0	175	0	0	0	0	0	
10P	0	99	0	0	0	0	0	
11P	0	52	0	0	0	0	0	
TOT	0	8382	100	0	0	0	0	

STATE OF CONNECTICUT
DEPARTMENT OF TRANSPORTATION
BUREAU OF POLICY AND PLANNING
PLANNING INVENTORY AND DATA

TRAFFIC RECORDER DATA

TOWN OF WALLINGFORD

ROUTE 15

DIRECTION N

NB OFF RAMP TO US 5 (EXIT 66)

DAY	SUN	MON	TUE	WED	THU	FRI	SAT
DATE	0	06/08/2009	06/09/2009	0	0	0	0
TYPE							
HOUR							

2009 ADT = 4000 ACF = NA

12A	0	0	38	0	0	0	0
01A	0	0	11	0	0	0	0
02A	0	0	7	0	0	0	0
03A	0	0	7	0	0	0	0
04A	0	0	10	0	0	0	0
05A	0	57	0	0	0	0	0
06A	0	145	0	0	0	0	0
07A	0	331	0	0	0	0	0
08A	0	425	0	0	0	0	0
09A	0	294	0	0	0	0	0
10A	0	214	0	0	0	0	0
11A	0	220	0	0	0	0	0
12P	0	237	0	0	0	0	0
01P	0	257	0	0	0	0	0
02P	0	284	0	0	0	0	0
03P	0	295	0	0	0	0	0
04P	0	395	0	0	0	0	0
05P	0	402	0	0	0	0	0
06P	0	281	0	0	0	0	0
07P	0	179	0	0	0	0	0
08P	0	147	0	0	0	0	0
09P	0	104	0	0	0	0	0
10P	0	65	0	0	0	0	0
11P	0	47	0	0	0	0	0
TOT	0	4379	73	0	0	0	0

STATE OF CONNECTICUT
 DEPARTMENT OF TRANSPORTATION
 BUREAU OF POLICY AND PLANNING
 PLANNING INVENTORY AND DATA

TRAFFIC RECORDER DATA

TOWN OF WALLINGFORD		ROUTE 15						DIRECTION N
NB ON RAMP FROM US 5		SUN	MON	TUE	WED	THU	FRI	SAT
DAY	DATE	0	06/08/2009	06/09/2009	0	0	0	0
TYPE	HOUR	2009 ADT = 6800		ACF = NA				

12A		0	0	62	0	0	0	0
01A		0	0	23	0	0	0	0
02A		0	0	16	0	0	0	0
03A		0	0	18	0	0	0	0
04A		0	0	18	0	0	0	0
05A		0	71	0	0	0	0	0
06A		0	235	0	0	0	0	0
07A		0	475	0	0	0	0	0
08A		0	399	0	0	0	0	0
09A		0	319	0	0	0	0	0
10A		0	319	0	0	0	0	0
11A		0	354	0	0	0	0	0
12P		0	422	0	0	0	0	0
01P		0	449	0	0	0	0	0
02P		0	488	0	0	0	0	0
03P		0	593	0	0	0	0	0
04P		0	798	0	0	0	0	0
05P		0	848	0	0	0	0	0
06P		0	507	0	0	0	0	0
07P		0	380	0	0	0	0	0
08P		0	336	0	0	0	0	0
09P		0	208	0	0	0	0	0
10P		0	132	0	0	0	0	0
11P		0	106	0	0	0	0	0
TOT		0	7439	137	0	0	0	0

STATE OF CONNECTICUT
DEPARTMENT OF TRANSPORTATION
BUREAU OF POLICY AND PLANNING
PLANNING INVENTORY AND DATA

TRAFFIC RECORDER DATA

TOWN OF MERIDEN	ROUTE 15							DIRECTION N
SOUTH OF OFF RAMP TO I-91 SB (EXIT 68)	SUN	MON	TUE	WED	THU	FRI	SAT	
DAY	0	09/17/2012	09/18/2012	0	0	0	0	
DATE								
TYPE								
HOUR								
	2012 ADT = 26700		ACF = NA					

12A	0	0	250	0	0	0	0	
01A	0	0	99	0	0	0	0	
02A	0	47	0	0	0	0	0	
03A	0	69	0	0	0	0	0	
04A	0	179	0	0	0	0	0	
05A	0	459	0	0	0	0	0	
06A	0	1481	0	0	0	0	0	
07A	0	2710	0	0	0	0	0	
08A	0	2466	0	0	0	0	0	
09A	0	1645	0	0	0	0	0	
10A	0	1560	0	0	0	0	0	
11A	0	1372	0	0	0	0	0	
12P	0	1404	0	0	0	0	0	
01P	0	1516	0	0	0	0	0	
02P	0	1722	0	0	0	0	0	
03P	0	2134	0	0	0	0	0	
04P	0	2445	0	0	0	0	0	
05P	0	2497	0	0	0	0	0	
06P	0	1537	0	0	0	0	0	
07P	0	1226	0	0	0	0	0	
08P	0	941	0	0	0	0	0	
09P	0	626	0	0	0	0	0	
10P	0	525	0	0	0	0	0	
11P	0	419	0	0	0	0	0	
TOT	0	28980	349	0	0	0	0	

STATE OF CONNECTICUT
 DEPARTMENT OF TRANSPORTATION
 BUREAU OF POLICY AND PLANNING
 PLANNING INVENTORY AND DATA

TRAFFIC RECORDER DATA

TOWN OF MERIDEN	ROUTE 15							DIRECTION S
SOUTH OF OFF RAMP TO I-91 SB (EXIT 68)	SUN	MON	TUE	WED	THU	FRI	SAT	
DAY	0	09/17/2012	09/18/2012	0	0	0	0	
DATE								
TYPE								
HOUR								
	2012 ADT = 27400		ACF = NA					

12A	0	0	108	0	0	0	0	
01A	0	0	54	0	0	0	0	
02A	0	116	0	0	0	0	0	
03A	0	54	0	0	0	0	0	
04A	0	88	0	0	0	0	0	
05A	0	475	0	0	0	0	0	
06A	0	1290	0	0	0	0	0	
07A	0	2588	0	0	0	0	0	
08A	0	2780	0	0	0	0	0	
09A	0	1966	0	0	0	0	0	
10A	0	1636	0	0	0	0	0	
11A	0	1736	0	0	0	0	0	
12P	0	1850	0	0	0	0	0	
01P	0	1967	0	0	0	0	0	
02P	0	1860	0	0	0	0	0	
03P	0	2131	0	0	0	0	0	
04P	0	2475	0	0	0	0	0	
05P	0	2082	0	0	0	0	0	
06P	0	1908	0	0	0	0	0	
07P	0	991	0	0	0	0	0	
08P	0	797	0	0	0	0	0	
09P	0	552	0	0	0	0	0	
10P	0	408	0	0	0	0	0	
11P	0	208	0	0	0	0	0	
TOT	0	29958	162	0	0	0	0	

STATE OF CONNECTICUT
DEPARTMENT OF TRANSPORTATION
BUREAU OF POLICY AND PLANNING
PLANNING INVENTORY AND DATA

TRAFFIC RECORDER DATA

TOWN OF MERIDEN

ROUTE 15

DIRECTION N

NB ON RAMP FROM CONNDOT GARAGE

DAY	SUN	MON	TUE	WED	THU	FRI	SAT
DATE	0	0	0	07/11/2012	07/12/2012	07/13/2012	0
TYPE							
HOUR							

2012 ADT = 1900

ACF = NA

12A	0	0	0	0	21	17	0
01A	0	0	0	0	8	9	0
02A	0	0	0	0	7	16	0
03A	0	0	0	0	6	10	0
04A	0	0	0	0	30	33	0
05A	0	0	0	0	67	56	0
06A	0	0	0	161	149	0	0
07A	0	0	0	241	228	0	0
08A	0	0	0	205	196	0	0
09A	0	0	0	125	116	0	0
10A	0	0	0	88	102	0	0
11A	0	0	0	79	95	0	0
12P	0	0	0	100	94	0	0
01P	0	0	0	78	101	0	0
02P	0	0	0	105	112	0	0
03P	0	0	0	134	137	0	0
04P	0	0	0	145	137	0	0
05P	0	0	0	117	131	0	0
06P	0	0	0	121	115	0	0
07P	0	0	0	93	84	0	0
08P	0	0	0	58	60	0	0
09P	0	0	0	53	52	0	0
10P	0	0	0	49	55	0	0
11P	0	0	0	28	23	0	0
TOT	0	0	0	1980	2126	141	0

STATE OF CONNECTICUT
DEPARTMENT OF TRANSPORTATION
BUREAU OF POLICY AND PLANNING
PLANNING INVENTORY AND DATA

TRAFFIC RECORDER DATA

TOWN OF MERIDEN	ROUTE 15							DIRECTION N
NB OFF RAMP TO CONNDOT GARAGE	SUN	MON	TUE	WED	THU	FRI	SAT	
DAY	0	0	0	07/11/2012	07/12/2012	0	0	
DATE								
TYPE								
HOUR								
	2012 ADT = 1800		ACF = NA					

12A	0	0	0	0	33	0	0	
01A	0	0	0	0	6	0	0	
02A	0	0	0	0	4	0	0	
03A	0	0	0	0	5	0	0	
04A	0	0	0	0	20	0	0	
05A	0	0	0	0	38	0	0	
06A	0	0	0	79	62	0	0	
07A	0	0	0	168	153	0	0	
08A	0	0	0	193	130	0	0	
09A	0	0	0	77	71	0	0	
10A	0	0	0	76	76	0	0	
11A	0	0	0	81	65	0	0	
12P	0	0	0	102	118	0	0	
01P	0	0	0	96	107	0	0	
02P	0	0	0	99	121	0	0	
03P	0	0	0	129	139	0	0	
04P	0	0	0	170	168	0	0	
05P	0	0	0	165	0	0	0	
06P	0	0	0	111	0	0	0	
07P	0	0	0	89	0	0	0	
08P	0	0	0	83	0	0	0	
09P	0	0	0	85	0	0	0	
10P	0	0	0	45	0	0	0	
11P	0	0	0	43	0	0	0	
TOT	0	0	0	1891	1316	0	0	

STATE OF CONNECTICUT
DEPARTMENT OF TRANSPORTATION
BUREAU OF POLICY AND PLANNING
PLANNING INVENTORY AND DATA

TRAFFIC RECORDER DATA

TOWN OF MERIDEN	ROUTE 15							DIRECTION S
SB ON RAMP FROM EAST MAIN STREET #2	SUN	MON	TUE	WED	THU	FRI	SAT	
DAY								
DATE	0	0	0	07/11/2012	07/12/2012	07/13/2012	0	
TYPE								
HOUR								
	2012 ADT = 2700		ACF = NA					

12A	0	0	0	0	20	27	0	
01A	0	0	0	0	8	7	0	
02A	0	0	0	0	9	7	0	
03A	0	0	0	0	17	9	0	
04A	0	0	0	0	22	18	0	
05A	0	0	0	0	57	61	0	
06A	0	0	0	147	148	0	0	
07A	0	0	0	227	220	0	0	
08A	0	0	0	204	208	0	0	
09A	0	0	0	172	175	0	0	
10A	0	0	0	160	167	0	0	
11A	0	0	0	152	159	0	0	
12P	0	0	0	199	200	0	0	
01P	0	0	0	160	157	0	0	
02P	0	0	0	209	213	0	0	
03P	0	0	0	205	195	0	0	
04P	0	0	0	205	212	0	0	
05P	0	0	0	227	229	0	0	
06P	0	0	0	187	173	0	0	
07P	0	0	0	143	139	0	0	
08P	0	0	0	136	138	0	0	
09P	0	0	0	63	65	0	0	
10P	0	0	0	58	54	0	0	
11P	0	0	0	26	25	0	0	
TOT	0	0	0	2880	3010	129	0	

STATE OF CONNECTICUT
DEPARTMENT OF TRANSPORTATION
BUREAU OF POLICY AND PLANNING
PLANNING INVENTORY AND DATA

TRAFFIC RECORDER DATA

TOWN OF MERIDEN	ROUTE 15							DIRECTION N
NB OFF RAMP TO EAST MAIN ST #2(EXIT 67)	SUN	MON	TUE	WED	THU	FRI	SAT	
DAY	08/20/2012	08/21/2012	08/22/2012					
DATE	0				0	0	0	
TYPE								
HOUR								
	2012 ADT = 2500		ACF = NA					

12A	0	0	21	25	0	0	0	
01A	0	0	13	12	0	0	0	
02A	0	0	7	6	0	0	0	
03A	0	0	6	5	0	0	0	
04A	0	0	9	8	0	0	0	
05A	0	22	21	0	0	0	0	
06A	0	81	80	0	0	0	0	
07A	0	123	128	0	0	0	0	
08A	0	173	175	0	0	0	0	
09A	0	120	133	0	0	0	0	
10A	0	126	119	0	0	0	0	
11A	0	136	136	0	0	0	0	
12P	0	187	175	0	0	0	0	
01P	0	168	159	0	0	0	0	
02P	0	169	182	0	0	0	0	
03P	0	227	213	0	0	0	0	
04P	0	227	255	0	0	0	0	
05P	0	248	234	0	0	0	0	
06P	0	196	196	0	0	0	0	
07P	0	167	184	0	0	0	0	
08P	0	131	157	0	0	0	0	
09P	0	75	120	0	0	0	0	
10P	0	67	75	0	0	0	0	
11P	0	48	51	0	0	0	0	
TOT	0	2691	2849	56	0	0	0	

STATE OF CONNECTICUT
DEPARTMENT OF TRANSPORTATION
BUREAU OF POLICY AND PLANNING
PLANNING INVENTORY AND DATA

TRAFFIC RECORDER DATA

TOWN OF MERIDEN	ROUTE 15						DIRECTION S
SB OFF RAMP TO I-91 SB (EXIT 67S)	SUN	MON	TUE	WED	THU	FRI	SAT
DAY	0	0	08/21/2012	08/22/2012	08/23/2012	0	0
DATE							
TYPE							
HOUR							
	2012 ADT = 11800		ACF = NA				

12A	0	0	0	84	89	0	0
01A	0	0	0	63	65	0	0
02A	0	0	0	26	21	0	0
03A	0	0	0	58	52	0	0
04A	0	0	0	135	143	0	0
05A	0	0	438	431	0	0	0
06A	0	0	1040	1034	0	0	0
07A	0	0	1458	1453	0	0	0
08A	0	0	1131	1135	0	0	0
09A	0	0	724	726	0	0	0
10A	0	0	650	654	0	0	0
11A	0	0	628	622	0	0	0
12P	0	0	584	589	0	0	0
01P	0	0	655	651	0	0	0
02P	0	0	741	753	0	0	0
03P	0	0	780	776	0	0	0
04P	0	0	857	859	0	0	0
05P	0	0	930	933	0	0	0
06P	0	0	629	634	0	0	0
07P	0	0	432	438	0	0	0
08P	0	0	374	372	0	0	0
09P	0	0	275	271	0	0	0
10P	0	0	185	177	0	0	0
11P	0	0	137	134	0	0	0
TOT	0	0	12648	13008	370	0	0

STATE OF CONNECTICUT
DEPARTMENT OF TRANSPORTATION
BUREAU OF POLICY AND PLANNING
PLANNING INVENTORY AND DATA

TRAFFIC RECORDER DATA

TOWN OF MERIDEN	ROUTE 15							DIRECTION N
NB ON RAMP FROM I-91 NB	SUN	MON	TUE	WED	THU	FRI	SAT	
DAY	0	0	06/26/2012	06/27/2012	0	0	0	
DATE	0	0	06/26/2012	06/27/2012	0	0	0	
TYPE								
HOUR								
	2012 ADT = 12900		ACF = NA					

12A	0	0	0	123	0	0	0	
01A	0	0	0	72	0	0	0	
02A	0	0	0	78	0	0	0	
03A	0	0	61	51	0	0	0	
04A	0	0	87	87	0	0	0	
05A	0	0	244	219	0	0	0	
06A	0	0	655	653	0	0	0	
07A	0	0	1022	987	0	0	0	
08A	0	0	987	985	0	0	0	
09A	0	0	712	0	0	0	0	
10A	0	0	634	0	0	0	0	
11A	0	0	665	0	0	0	0	
12P	0	0	718	0	0	0	0	
01P	0	0	742	0	0	0	0	
02P	0	0	822	0	0	0	0	
03P	0	0	1158	0	0	0	0	
04P	0	0	1413	0	0	0	0	
05P	0	0	1484	0	0	0	0	
06P	0	0	833	0	0	0	0	
07P	0	0	577	0	0	0	0	
08P	0	0	482	0	0	0	0	
09P	0	0	318	0	0	0	0	
10P	0	0	255	0	0	0	0	
11P	0	0	194	0	0	0	0	
TOT	0	0	14063	3255	0	0	0	

STATE OF CONNECTICUT
DEPARTMENT OF TRANSPORTATION
BUREAU OF POLICY AND PLANNING
PLANNING INVENTORY AND DATA

TRAFFIC RECORDER DATA

TOWN OF MERIDEN	ROUTE 15						DIRECTION S
SB ON RAMP FROM I-91 SB	SUN	MON	TUE	WED	THU	FRI	SAT
DAY	0	0	08/21/2012	08/22/2012	0	0	0
DATE							
TYPE							
HOUR							
	2012 ADT = 16600		ACF = NA				

12A	0	0	0	149	0	0	0
01A	0	0	0	63	0	0	0
02A	0	0	0	25	0	0	0
03A	0	0	0	33	0	0	0
04A	0	0	0	77	0	0	0
05A	0	0	453	0	0	0	0
06A	0	0	926	0	0	0	0
07A	0	0	1459	0	0	0	0
08A	0	0	1324	0	0	0	0
09A	0	0	1043	0	0	0	0
10A	0	0	896	0	0	0	0
11A	0	0	991	0	0	0	0
12P	0	0	999	0	0	0	0
01P	0	0	950	0	0	0	0
02P	0	0	775	0	0	0	0
03P	0	0	1451	0	0	0	0
04P	0	0	1721	0	0	0	0
05P	0	0	1740	0	0	0	0
06P	0	0	1122	0	0	0	0
07P	0	0	658	0	0	0	0
08P	0	0	517	0	0	0	0
09P	0	0	436	0	0	0	0
10P	0	0	276	0	0	0	0
11P	0	0	203	0	0	0	0
TOT	0	0	17940	347	0	0	0

STATE OF CONNECTICUT
DEPARTMENT OF TRANSPORTATION
BUREAU OF POLICY AND PLANNING
PLANNING INVENTORY AND DATA

TRAFFIC RECORDER DATA

TOWN OF MERIDEN

ROUTE 15

DIRECTION S

SB OFF RAMP TO EAST MAIN ST #2(EXIT 67W)

DAY	SUN	MON	TUE	WED	THU	FRI	SAT
DATE	0	0	0	08/22/2012	08/23/2012	0	0
TYPE							
HOUR							

2012 ADT = 4800

ACF = NA

12A	0	0	0	0	42	0	0
01A	0	0	0	0	33	0	0
02A	0	0	0	0	26	0	0
03A	0	0	0	0	27	0	0
04A	0	0	0	0	34	0	0
05A	0	0	0	90	0	0	0
06A	0	0	0	244	0	0	0
07A	0	0	0	350	0	0	0
08A	0	0	0	413	0	0	0
09A	0	0	0	256	0	0	0
10A	0	0	0	239	0	0	0
11A	0	0	0	274	0	0	0
12P	0	0	0	278	0	0	0
01P	0	0	0	283	0	0	0
02P	0	0	0	361	0	0	0
03P	0	0	0	392	0	0	0
04P	0	0	0	424	0	0	0
05P	0	0	0	431	0	0	0
06P	0	0	0	322	0	0	0
07P	0	0	0	242	0	0	0
08P	0	0	0	218	0	0	0
09P	0	0	0	152	0	0	0
10P	0	0	0	125	0	0	0
11P	0	0	0	69	0	0	0
TOT	0	0	0	5163	162	0	0

STATE OF CONNECTICUT
DEPARTMENT OF TRANSPORTATION
BUREAU OF POLICY AND PLANNING
PLANNING INVENTORY AND DATA

TRAFFIC RECORDER DATA

TOWN OF MERIDEN

ROUTE 15

DIRECTION N

NB ON RAMP FROM EAST MAIN STREET #2

DAY	SUN	MON	TUE	WED	THU	FRI	SAT
DATE	0	08/20/2012	08/21/2012	08/22/2012	0	0	0
TYPE							
HOUR							

2012 ADT = 5000 ACF = NA

12A	0	0	41	61	0	0	0
01A	0	0	19	42	0	0	0
02A	0	0	39	46	0	0	0
03A	0	0	48	39	0	0	0
04A	0	0	49	55	0	0	0
05A	0	119	122	0	0	0	0
06A	0	232	276	0	0	0	0
07A	0	363	387	0	0	0	0
08A	0	323	347	0	0	0	0
09A	0	264	275	0	0	0	0
10A	0	237	292	0	0	0	0
11A	0	271	294	0	0	0	0
12P	0	311	335	0	0	0	0
01P	0	346	351	0	0	0	0
02P	0	352	354	0	0	0	0
03P	0	392	452	0	0	0	0
04P	0	405	428	0	0	0	0
05P	0	432	463	0	0	0	0
06P	0	310	276	0	0	0	0
07P	0	199	217	0	0	0	0
08P	0	205	190	0	0	0	0
09P	0	129	158	0	0	0	0
10P	0	108	142	0	0	0	0
11P	0	98	84	0	0	0	0
TOT	0	5096	5639	243	0	0	0

STATE OF CONNECTICUT
DEPARTMENT OF TRANSPORTATION
BUREAU OF POLICY AND PLANNING
PLANNING INVENTORY AND DATA

TRAFFIC RECORDER DATA

TOWN OF MERIDEN

ROUTE 15

DIRECTION N

NB OFF RAMP TO I-91 NB (EXIT 68N-E)

DAY	SUN	MON	TUE	WED	THU	FRI	SAT
DATE	0	08/20/2012	08/21/2012	08/22/2012	0	0	0
TYPE							
HOUR							

2012 ADT = 20200 ACF = NA

12A	0	0	158	188	0	0	0
01A	0	0	93	133	0	0	0
02A	0	0	59	75	0	0	0
03A	0	0	68	88	0	0	0
04A	0	0	157	137	0	0	0
05A	0	422	391	0	0	0	0
06A	0	1055	1117	0	0	0	0
07A	0	1824	1835	0	0	0	0
08A	0	1772	1754	0	0	0	0
09A	0	1278	1238	0	0	0	0
10A	0	1195	1132	0	0	0	0
11A	0	1300	1167	0	0	0	0
12P	0	1213	1181	0	0	0	0
01P	0	1278	1258	0	0	0	0
02P	0	1431	1420	0	0	0	0
03P	0	1676	1701	0	0	0	0
04P	0	1662	1699	0	0	0	0
05P	0	1633	1610	0	0	0	0
06P	0	1228	1315	0	0	0	0
07P	0	794	881	0	0	0	0
08P	0	719	745	0	0	0	0
09P	0	496	578	0	0	0	0
10P	0	391	440	0	0	0	0
11P	0	293	310	0	0	0	0
TOT	0	21660	22307	621	0	0	0

STATE OF CONNECTICUT
DEPARTMENT OF TRANSPORTATION
BUREAU OF POLICY AND PLANNING
PLANNING INVENTORY AND DATA

TRAFFIC RECORDER DATA

TOWN OF MERIDEN

ROUTE 15

DIRECTION S

SB ON RAMP FROM I-691 EB

DAY	SUN	MON	TUE	WED	THU	FRI	SAT
DATE	0	0	08/21/2012	08/22/2012	08/23/2012	0	0
TYPE							
HOUR							

2012 ADT = 18000

ACF = 0.93

12A	0	0	0	113	140	0	0
01A	0	0	0	90	98	0	0
02A	0	0	0	65	71	0	0
03A	0	0	0	96	93	0	0
04A	0	0	0	185	204	0	0
05A	0	0	579	579	0	0	0
06A	0	0	1496	1507	0	0	0
07A	0	0	1971	1970	0	0	0
08A	0	0	1652	1655	0	0	0
09A	0	0	1124	1118	0	0	0
10A	0	0	1000	982	0	0	0
11A	0	0	996	992	0	0	0
12P	0	0	1131	1113	0	0	0
01P	0	0	1076	1059	0	0	0
02P	0	0	1268	1261	0	0	0
03P	0	0	1431	1434	0	0	0
04P	0	0	1610	1626	0	0	0
05P	0	0	1588	1579	0	0	0
06P	0	0	1127	1130	0	0	0
07P	0	0	827	816	0	0	0
08P	0	0	654	710	0	0	0
09P	0	0	578	572	0	0	0
10P	0	0	379	378	0	0	0
11P	0	0	212	206	0	0	0
TOT	0	0	20699	21236	606	0	0

STATE OF CONNECTICUT
DEPARTMENT OF TRANSPORTATION
BUREAU OF POLICY AND PLANNING
PLANNING INVENTORY AND DATA

TRAFFIC RECORDER DATA

TOWN OF MERIDEN

ROUTE 15

DIRECTION N

NB OFF RAMP TO I-691 WB (EXIT 68W)

DAY	SUN	MON	TUE	WED	THU	FRI	SAT
DATE	0	08/20/2012	08/21/2012	08/22/2012	0	0	0
TYPE							
HOUR							

2012 ADT = 16100 ACF = 0.93

12A	0	0	180	175	0	0	0
01A	0	0	92	106	0	0	0
02A	0	0	64	68	0	0	0
03A	0	0	66	67	0	0	0
04A	0	0	93	90	0	0	0
05A	0	270	260	0	0	0	0
06A	0	731	733	0	0	0	0
07A	0	1225	1221	0	0	0	0
08A	0	1267	1273	0	0	0	0
09A	0	931	935	0	0	0	0
10A	0	927	928	0	0	0	0
11A	0	925	926	0	0	0	0
12P	0	1008	1007	0	0	0	0
01P	0	1029	1025	0	0	0	0
02P	0	1183	1185	0	0	0	0
03P	0	1573	1559	0	0	0	0
04P	0	1756	1758	0	0	0	0
05P	0	1928	1952	0	0	0	0
06P	0	1176	1171	0	0	0	0
07P	0	782	781	0	0	0	0
08P	0	647	660	0	0	0	0
09P	0	538	545	0	0	0	0
10P	0	344	342	0	0	0	0
11P	0	282	279	0	0	0	0
TOT	0	18522	19035	506	0	0	0

STATE OF CONNECTICUT
DEPARTMENT OF TRANSPORTATION
BUREAU OF POLICY AND PLANNING
PLANNING INVENTORY AND DATA

TRAFFIC RECORDER DATA

TOWN OF MERIDEN

ROUTE 15

DIRECTION N

NB ON RAMP FROM I-691 WB

DAY	SUN	MON	TUE	WED	THU	FRI	SAT
DATE	0	08/20/2012	08/21/2012	08/22/2012	08/23/2012	0	0
TYPE							
HOUR							

2012 ADT = 700

ACF = NA

12A	0	0	3	5	0	0	0
01A	0	0	3	1	0	0	0
02A	0	0	1	3	0	0	0
03A	0	0	0	1	0	0	0
04A	0	0	3	7	0	0	0
05A	0	12	9	6	0	0	0
06A	0	44	52	0	0	0	0
07A	0	63	58	0	0	0	0
08A	0	43	32	0	0	0	0
09A	0	35	52	0	0	0	0
10A	0	27	33	0	0	0	0
11A	0	43	61	0	0	0	0
12P	0	46	39	0	0	0	0
01P	0	54	39	0	0	0	0
02P	0	53	71	0	0	0	0
03P	0	74	72	0	0	0	0
04P	0	64	84	0	0	0	0
05P	0	59	68	0	0	0	0
06P	0	42	42	0	0	0	0
07P	0	27	38	0	0	0	0
08P	0	27	20	0	0	0	0
09P	0	8	20	0	0	0	0
10P	0	13	11	0	0	0	0
11P	0	5	7	0	0	0	0
TOT	0	739	818	23	0	0	0

STATE OF CONNECTICUT
DEPARTMENT OF TRANSPORTATION
BUREAU OF POLICY AND PLANNING
PLANNING INVENTORY AND DATA

TRAFFIC RECORDER DATA

TOWN OF MERIDEN		ROUTE 15						DIRECTION N
NB ON RAMP FROM US 5		SUN	MON	TUE	WED	THU	FRI	SAT
DAY	DATE	0	08/20/2012	08/21/2012	08/22/2012	0	0	0
TYPE	HOUR	2012 ADT = 3700		ACF = NA				

12A		0	0	18	31	0	0	0
01A		0	0	23	21	0	0	0
02A		0	0	16	13	0	0	0
03A		0	0	20	24	0	0	0
04A		0	0	31	31	0	0	0
05A		0	0	114	107	0	0	0
06A		0	212	244	0	0	0	0
07A		0	352	323	0	0	0	0
08A		0	270	268	0	0	0	0
09A		0	195	215	0	0	0	0
10A		0	206	217	0	0	0	0
11A		0	228	241	0	0	0	0
12P		0	260	271	0	0	0	0
01P		0	273	252	0	0	0	0
02P		0	258	271	0	0	0	0
03P		0	266	247	0	0	0	0
04P		0	291	290	0	0	0	0
05P		0	270	290	0	0	0	0
06P		0	222	230	0	0	0	0
07P		0	169	199	0	0	0	0
08P		0	131	115	0	0	0	0
09P		0	116	95	0	0	0	0
10P		0	65	63	0	0	0	0
11P		0	46	46	0	0	0	0
TOT		0	3830	4099	227	0	0	0

STATE OF CONNECTICUT
DEPARTMENT OF TRANSPORTATION
BUREAU OF POLICY AND PLANNING
PLANNING INVENTORY AND DATA

TRAFFIC RECORDER DATA

TOWN OF MERIDEN	ROUTE 15							DIRECTION S
SB OFF RAMP TO US 5	SUN	MON	TUE	WED	THU	FRI	SAT	
DAY	0	08/20/2012	08/21/2012	08/22/2012	0	0	0	
DATE								
TYPE								
HOUR								
	2012 ADT = 4400		ACF = NA					

12A	0	0	38	49	0	0	0	
01A	0	0	19	27	0	0	0	
02A	0	0	17	12	0	0	0	
03A	0	0	13	15	0	0	0	
04A	0	0	21	26	0	0	0	
05A	0	0	70	67	0	0	0	
06A	0	113	120	0	0	0	0	
07A	0	180	203	0	0	0	0	
08A	0	211	231	0	0	0	0	
09A	0	221	230	0	0	0	0	
10A	0	198	243	0	0	0	0	
11A	0	235	271	0	0	0	0	
12P	0	286	304	0	0	0	0	
01P	0	306	318	0	0	0	0	
02P	0	327	339	0	0	0	0	
03P	0	438	386	0	0	0	0	
04P	0	506	480	0	0	0	0	
05P	0	472	441	0	0	0	0	
06P	0	354	306	0	0	0	0	
07P	0	236	264	0	0	0	0	
08P	0	202	189	0	0	0	0	
09P	0	145	163	0	0	0	0	
10P	0	92	89	0	0	0	0	
11P	0	58	60	0	0	0	0	
TOT	0	4580	4815	196	0	0	0	

STATE OF CONNECTICUT
DEPARTMENT OF TRANSPORTATION
BUREAU OF POLICY AND PLANNING
PLANNING INVENTORY AND DATA

TRAFFIC RECORDER DATA

TOWN OF MERIDEN	ROUTE 15							DIRECTION S
SB OFF RAMP TO CONNDOT GARAGE	SUN	MON	TUE	WED	THU	FRI	SAT	
DAY	0	0	0	07/11/2012	07/12/2012	07/13/2012	0	
DATE								
TYPE								
HOUR								
	2012 ADT = 1500		ACF = NA					

12A	0	0	0	0	28	24	0	
01A	0	0	0	0	12	28	0	
02A	0	0	0	0	3	5	0	
03A	0	0	0	0	2	5	0	
04A	0	0	0	0	11	10	0	
05A	0	0	0	8	9	0	0	
06A	0	0	0	36	34	0	0	
07A	0	0	0	60	61	0	0	
08A	0	0	0	81	78	0	0	
09A	0	0	0	50	55	0	0	
10A	0	0	0	44	46	0	0	
11A	0	0	0	94	91	0	0	
12P	0	0	0	94	90	0	0	
01P	0	0	0	94	96	0	0	
02P	0	0	0	109	105	0	0	
03P	0	0	0	131	130	0	0	
04P	0	0	0	159	164	0	0	
05P	0	0	0	177	172	0	0	
06P	0	0	0	137	135	0	0	
07P	0	0	0	100	102	0	0	
08P	0	0	0	95	93	0	0	
09P	0	0	0	91	96	0	0	
10P	0	0	0	45	49	0	0	
11P	0	0	0	31	32	0	0	
TOT	0	0	0	1636	1694	72	0	

STATE OF CONNECTICUT
DEPARTMENT OF TRANSPORTATION
BUREAU OF POLICY AND PLANNING
PLANNING INVENTORY AND DATA

TRAFFIC RECORDER DATA

TOWN OF MERIDEN	ROUTE 15							DIRECTION S
SB ON RAMP FROM CONNDOT GARAGE	SUN	MON	TUE	WED	THU	FRI	SAT	
DAY	0	0	0	07/11/2012	07/12/2012	07/13/2012	0	
DATE								
TYPE								
HOUR								
	2012 ADT = 1700		ACF = NA					

12A	0	0	0	0	7	15	0	
01A	0	0	0	0	11	4	0	
02A	0	0	0	0	1	7	0	
03A	0	0	0	0	5	6	0	
04A	0	0	0	0	18	18	0	
05A	0	0	0	45	41	0	0	
06A	0	0	0	96	101	0	0	
07A	0	0	0	149	147	0	0	
08A	0	0	0	140	134	0	0	
09A	0	0	0	98	101	0	0	
10A	0	0	0	86	83	0	0	
11A	0	0	0	87	75	0	0	
12P	0	0	0	103	120	0	0	
01P	0	0	0	89	75	0	0	
02P	0	0	0	97	94	0	0	
03P	0	0	0	138	151	0	0	
04P	0	0	0	172	174	0	0	
05P	0	0	0	202	195	0	0	
06P	0	0	0	108	103	0	0	
07P	0	0	0	85	72	0	0	
08P	0	0	0	64	69	0	0	
09P	0	0	0	35	41	0	0	
10P	0	0	0	39	55	0	0	
11P	0	0	0	22	24	0	0	
TOT	0	0	0	1855	1897	50	0	

STATE OF CONNECTICUT
DEPARTMENT OF TRANSPORTATION
BUREAU OF POLICY AND PLANNING
PLANNING INVENTORY AND DATA

TRAFFIC RECORDER DATA

TOWN OF MERIDEN

ROUTE 15

DIRECTION N

SOUTH OF US 5

DAY	SUN	MON	TUE	WED	THU	FRI	SAT
DATE	0	0	08/21/2012	08/22/2012	08/23/2012	0	0
TYPE							
HOUR							

2012 ADT = 9000

ACF = NA

12A	0	0	0	97	101	0	0
01A	0	0	0	47	55	0	0
02A	0	0	0	28	37	0	0
03A	0	0	0	28	33	0	0
04A	0	0	0	55	50	0	0
05A	0	0	189	186	0	0	0
06A	0	0	776	776	0	0	0
07A	0	0	894	897	0	0	0
08A	0	0	653	645	0	0	0
09A	0	0	447	450	0	0	0
10A	0	0	419	427	0	0	0
11A	0	0	382	381	0	0	0
12P	0	0	447	451	0	0	0
01P	0	0	467	460	0	0	0
02P	0	0	565	559	0	0	0
03P	0	0	708	717	0	0	0
04P	0	0	839	834	0	0	0
05P	0	0	904	900	0	0	0
06P	0	0	598	599	0	0	0
07P	0	0	419	409	0	0	0
08P	0	0	327	317	0	0	0
09P	0	0	262	262	0	0	0
10P	0	0	207	209	0	0	0
11P	0	0	140	147	0	0	0
TOT	0	0	9643	9881	276	0	0

STATE OF CONNECTICUT
DEPARTMENT OF TRANSPORTATION
BUREAU OF POLICY AND PLANNING
PLANNING INVENTORY AND DATA

TRAFFIC RECORDER DATA

TOWN OF MERIDEN

ROUTE 15

DIRECTION S

SOUTH OF US 5

DAY	SUN	MON	TUE	WED	THU	FRI	SAT
DATE	0	0	08/21/2012	08/22/2012	08/23/2012	0	0
TYPE							
HOUR							

2012 ADT = 9400

ACF = NA

12A	0	0	0	58	71	0	0
01A	0	0	0	24	39	0	0
02A	0	0	0	29	39	0	0
03A	0	0	0	22	31	0	0
04A	0	0	0	76	85	0	0
05A	0	0	251	210	0	0	0
06A	0	0	568	577	0	0	0
07A	0	0	855	834	0	0	0
08A	0	0	766	776	0	0	0
09A	0	0	523	524	0	0	0
10A	0	0	453	443	0	0	0
11A	0	0	466	458	0	0	0
12P	0	0	472	464	0	0	0
01P	0	0	534	523	0	0	0
02P	0	0	600	599	0	0	0
03P	0	0	740	742	0	0	0
04P	0	0	868	864	0	0	0
05P	0	0	1025	1078	0	0	0
06P	0	0	713	699	0	0	0
07P	0	0	441	445	0	0	0
08P	0	0	312	300	0	0	0
09P	0	0	274	300	0	0	0
10P	0	0	163	164	0	0	0
11P	0	0	91	104	0	0	0
TOT	0	0	10115	10313	265	0	0

STATE OF CONNECTICUT
DEPARTMENT OF TRANSPORTATION
BUREAU OF POLICY AND PLANNING
PLANNING INVENTORY AND DATA

TRAFFIC RECORDER DATA

TOWN OF MERIDEN	ROUTE 15							DIRECTION N
NB ON RAMP FROM CONNDOT GARAGE	SUN	MON	TUE	WED	THU	FRI	SAT	
DAY	0	06/08/2009	06/09/2009	0	0	0	0	
DATE								
TYPE								
HOUR								
	2009 ADT = 1900		ACF = NA					

12A	0	0	10	0	0	0	0	
01A	0	0	6	0	0	0	0	
02A	0	0	7	0	0	0	0	
03A	0	0	12	0	0	0	0	
04A	0	0	13	0	0	0	0	
05A	0	69	0	0	0	0	0	
06A	0	194	0	0	0	0	0	
07A	0	264	0	0	0	0	0	
08A	0	207	0	0	0	0	0	
09A	0	111	0	0	0	0	0	
10A	0	81	0	0	0	0	0	
11A	0	89	0	0	0	0	0	
12P	0	93	0	0	0	0	0	
01P	0	108	0	0	0	0	0	
02P	0	116	0	0	0	0	0	
03P	0	108	0	0	0	0	0	
04P	0	166	0	0	0	0	0	
05P	0	120	0	0	0	0	0	
06P	0	99	0	0	0	0	0	
07P	0	80	0	0	0	0	0	
08P	0	52	0	0	0	0	0	
09P	0	44	0	0	0	0	0	
10P	0	31	0	0	0	0	0	
11P	0	18	0	0	0	0	0	
TOT	0	2050	48	0	0	0	0	

STATE OF CONNECTICUT
 DEPARTMENT OF TRANSPORTATION
 BUREAU OF POLICY AND PLANNING
 PLANNING INVENTORY AND DATA

TRAFFIC RECORDER DATA

TOWN OF MERIDEN

ROUTE 15

DIRECTION N

NB OFF RAMP TO CONNDOT GARAGE

DAY	SUN	MON	TUE	WED	THU	FRI	SAT
DATE	0	06/08/2009	06/09/2009	0	0	0	0
TYPE							
HOUR							

2009 ADT = 1700 ACF = NA

12A	0	0	28	0	0	0	0
01A	0	0	15	0	0	0	0
02A	0	0	9	0	0	0	0
03A	0	0	5	0	0	0	0
04A	0	0	3	0	0	0	0
05A	0	17	0	0	0	0	0
06A	0	58	0	0	0	0	0
07A	0	135	0	0	0	0	0
08A	0	146	0	0	0	0	0
09A	0	87	0	0	0	0	0
10A	0	64	0	0	0	0	0
11A	0	67	0	0	0	0	0
12P	0	111	0	0	0	0	0
01P	0	85	0	0	0	0	0
02P	0	99	0	0	0	0	0
03P	0	133	0	0	0	0	0
04P	0	177	0	0	0	0	0
05P	0	192	0	0	0	0	0
06P	0	111	0	0	0	0	0
07P	0	93	0	0	0	0	0
08P	0	86	0	0	0	0	0
09P	0	70	0	0	0	0	0
10P	0	50	0	0	0	0	0
11P	0	25	0	0	0	0	0
TOT	0	1806	60	0	0	0	0

STATE OF CONNECTICUT
DEPARTMENT OF TRANSPORTATION
BUREAU OF POLICY AND PLANNING
PLANNING INVENTORY AND DATA

TRAFFIC RECORDER DATA

TOWN OF MERIDEN	ROUTE 15							DIRECTION S
SB ON RAMP FROM EAST MAIN STREET #2	SUN	MON	TUE	WED	THU	FRI	SAT	
DAY	0	06/08/2009	06/09/2009	0	0	0	0	
DATE								
TYPE								
HOUR								
	2009 ADT = 2700	ACF = NA						

12A	0	0	21	0	0	0	0	
01A	0	0	8	0	0	0	0	
02A	0	0	4	0	0	0	0	
03A	0	0	12	0	0	0	0	
04A	0	16	0	0	0	0	0	
05A	0	66	0	0	0	0	0	
06A	0	147	0	0	0	0	0	
07A	0	232	0	0	0	0	0	
08A	0	218	0	0	0	0	0	
09A	0	157	0	0	0	0	0	
10A	0	162	0	0	0	0	0	
11A	0	156	0	0	0	0	0	
12P	0	207	0	0	0	0	0	
01P	0	177	0	0	0	0	0	
02P	0	210	0	0	0	0	0	
03P	0	198	0	0	0	0	0	
04P	0	201	0	0	0	0	0	
05P	0	237	0	0	0	0	0	
06P	0	151	0	0	0	0	0	
07P	0	148	0	0	0	0	0	
08P	0	120	0	0	0	0	0	
09P	0	66	0	0	0	0	0	
10P	0	56	0	0	0	0	0	
11P	0	29	0	0	0	0	0	
TOT	0	2954	45	0	0	0	0	

STATE OF CONNECTICUT
DEPARTMENT OF TRANSPORTATION
BUREAU OF POLICY AND PLANNING
PLANNING INVENTORY AND DATA

TRAFFIC RECORDER DATA

TOWN OF MERIDEN

ROUTE 15

DIRECTION N

NB OFF RAMP TO EAST MAIN ST #2(EXIT 67)

DAY	SUN	MON	TUE	WED	THU	FRI	SAT
DATE	0	0	06/02/2009	06/03/2009	06/04/2009	0	0
TYPE							
HOUR							

2009 ADT = 2700

ACF = NA

12A	0	0	0	36	30	0	0
01A	0	0	0	15	12	0	0
02A	0	0	0	8	7	0	0
03A	0	0	0	11	8	0	0
04A	0	0	0	16	0	0	0
05A	0	0	0	17	0	0	0
06A	0	0	0	73	0	0	0
07A	0	0	0	138	0	0	0
08A	0	0	0	185	0	0	0
09A	0	0	0	142	0	0	0
10A	0	0	0	127	0	0	0
11A	0	0	156	150	0	0	0
12P	0	0	150	156	0	0	0
01P	0	0	178	177	0	0	0
02P	0	0	183	172	0	0	0
03P	0	0	238	252	0	0	0
04P	0	0	252	264	0	0	0
05P	0	0	304	271	0	0	0
06P	0	0	204	213	0	0	0
07P	0	0	147	146	0	0	0
08P	0	0	144	139	0	0	0
09P	0	0	131	104	0	0	0
10P	0	0	71	66	0	0	0
11P	0	0	54	43	0	0	0
TOT	0	0	2212	2921	57	0	0

STATE OF CONNECTICUT
DEPARTMENT OF TRANSPORTATION
BUREAU OF POLICY AND PLANNING
PLANNING INVENTORY AND DATA

TRAFFIC RECORDER DATA

TOWN OF MERIDEN

ROUTE 15

DIRECTION S

SB OFF RAMP TO I-91 SB (EXIT 67S)

DAY	SUN	MON	TUE	WED	THU	FRI	SAT
DATE	0	06/08/2009	06/09/2009	0	0	0	0
TYPE							
HOUR							

2009 ADT = 12000 ACF = NA

12A	0	0	80	0	0	0	0
01A	0	0	54	0	0	0	0
02A	0	0	39	0	0	0	0
03A	0	59	0	0	0	0	0
04A	0	158	0	0	0	0	0
05A	0	467	0	0	0	0	0
06A	0	1081	0	0	0	0	0
07A	0	1468	0	0	0	0	0
08A	0	1135	0	0	0	0	0
09A	0	767	0	0	0	0	0
10A	0	645	0	0	0	0	0
11A	0	611	0	0	0	0	0
12P	0	605	0	0	0	0	0
01P	0	662	0	0	0	0	0
02P	0	770	0	0	0	0	0
03P	0	847	0	0	0	0	0
04P	0	846	0	0	0	0	0
05P	0	982	0	0	0	0	0
06P	0	631	0	0	0	0	0
07P	0	452	0	0	0	0	0
08P	0	380	0	0	0	0	0
09P	0	289	0	0	0	0	0
10P	0	184	0	0	0	0	0
11P	0	134	0	0	0	0	0
TOT	0	13173	173	0	0	0	0

STATE OF CONNECTICUT
DEPARTMENT OF TRANSPORTATION
BUREAU OF POLICY AND PLANNING
PLANNING INVENTORY AND DATA

TRAFFIC RECORDER DATA

TOWN OF MERIDEN

ROUTE 15

DIRECTION N

NB ON RAMP FROM I-91 NB

DAY	SUN	MON	TUE	WED	THU	FRI	SAT
DATE	0	0	06/02/2009	06/03/2009	06/04/2009	0	0
TYPE							
HOUR							

2009 ADT = 11700

ACF = NA

12A	0	0	0	99	105	0	0
01A	0	0	0	64	68	0	0
02A	0	0	0	54	49	0	0
03A	0	0	0	50	43	0	0
04A	0	0	0	56	0	0	0
05A	0	0	0	187	0	0	0
06A	0	0	0	555	0	0	0
07A	0	0	0	976	0	0	0
08A	0	0	0	993	0	0	0
09A	0	0	0	736	0	0	0
10A	0	0	0	598	0	0	0
11A	0	0	615	562	0	0	0
12P	0	0	620	598	0	0	0
01P	0	0	665	668	0	0	0
02P	0	0	801	691	0	0	0
03P	0	0	1254	805	0	0	0
04P	0	0	1278	1455	0	0	0
05P	0	0	1352	1319	0	0	0
06P	0	0	758	703	0	0	0
07P	0	0	466	485	0	0	0
08P	0	0	370	336	0	0	0
09P	0	0	284	323	0	0	0
10P	0	0	215	247	0	0	0
11P	0	0	196	172	0	0	0
TOT	0	0	8874	12732	265	0	0

STATE OF CONNECTICUT
DEPARTMENT OF TRANSPORTATION
BUREAU OF POLICY AND PLANNING
PLANNING INVENTORY AND DATA

TRAFFIC RECORDER DATA

TOWN OF MERIDEN	ROUTE 15							DIRECTION S
SB ON RAMP FROM I-91 SB	SUN	MON	TUE	WED	THU	FRI	SAT	
DAY	0	06/08/2009	06/09/2009	0	0	0	0	
DATE								
TYPE								
HOUR								
	2009 ADT = 16600		ACF = NA					

12A	0	0	149	0	0	0	0	
01A	0	0	69	0	0	0	0	
02A	0	0	26	0	0	0	0	
03A	0	0	31	0	0	0	0	
04A	0	0	76	0	0	0	0	
05A	0	457	0	0	0	0	0	
06A	0	952	0	0	0	0	0	
07A	0	1473	0	0	0	0	0	
08A	0	1319	0	0	0	0	0	
09A	0	972	0	0	0	0	0	
10A	0	897	0	0	0	0	0	
11A	0	956	0	0	0	0	0	
12P	0	1013	0	0	0	0	0	
01P	0	976	0	0	0	0	0	
02P	0	797	0	0	0	0	0	
03P	0	1450	0	0	0	0	0	
04P	0	1742	0	0	0	0	0	
05P	0	1746	0	0	0	0	0	
06P	0	1135	0	0	0	0	0	
07P	0	692	0	0	0	0	0	
08P	0	523	0	0	0	0	0	
09P	0	451	0	0	0	0	0	
10P	0	292	0	0	0	0	0	
11P	0	214	0	0	0	0	0	
TOT	0	18057	351	0	0	0	0	

STATE OF CONNECTICUT
DEPARTMENT OF TRANSPORTATION
BUREAU OF POLICY AND PLANNING
PLANNING INVENTORY AND DATA

TRAFFIC RECORDER DATA

TOWN OF MERIDEN	ROUTE 15							DIRECTION S
SB OFF RAMP TO EAST MAIN ST #2(EXIT 67W)	SUN	MON	TUE	WED	THU	FRI	SAT	
DAY	0	06/08/2009	06/09/2009	0	0	0	0	
DATE								
TYPE								
HOUR								
	2009 ADT = 5200	ACF = NA						

12A	0	0	39	0	0	0	0	
01A	0	0	21	0	0	0	0	
02A	0	0	21	0	0	0	0	
03A	0	24	36	0	0	0	0	
04A	0	33	0	0	0	0	0	
05A	0	99	0	0	0	0	0	
06A	0	247	0	0	0	0	0	
07A	0	415	0	0	0	0	0	
08A	0	387	0	0	0	0	0	
09A	0	285	0	0	0	0	0	
10A	0	251	0	0	0	0	0	
11A	0	302	0	0	0	0	0	
12P	0	338	0	0	0	0	0	
01P	0	302	0	0	0	0	0	
02P	0	387	0	0	0	0	0	
03P	0	449	0	0	0	0	0	
04P	0	423	0	0	0	0	0	
05P	0	473	0	0	0	0	0	
06P	0	364	0	0	0	0	0	
07P	0	257	0	0	0	0	0	
08P	0	237	0	0	0	0	0	
09P	0	179	0	0	0	0	0	
10P	0	107	0	0	0	0	0	
11P	0	90	0	0	0	0	0	
TOT	0	5649	117	0	0	0	0	

STATE OF CONNECTICUT
DEPARTMENT OF TRANSPORTATION
BUREAU OF POLICY AND PLANNING
PLANNING INVENTORY AND DATA

TRAFFIC RECORDER DATA

TOWN OF MERIDEN	ROUTE 15							DIRECTION N
NB ON RAMP FROM EAST MAIN STREET #2	SUN	MON	TUE	WED	THU	FRI	SAT	
DAY	0	06/08/2009	06/09/2009	0	0	0	0	
DATE								
TYPE								
HOUR								
	2009 ADT = 5200	ACF = NA						

12A	0	0	42	0	0	0	0	
01A	0	0	40	0	0	0	0	
02A	0	0	20	0	0	0	0	
03A	0	30	0	0	0	0	0	
04A	0	57	0	0	0	0	0	
05A	0	110	0	0	0	0	0	
06A	0	278	0	0	0	0	0	
07A	0	413	0	0	0	0	0	
08A	0	356	0	0	0	0	0	
09A	0	294	0	0	0	0	0	
10A	0	283	0	0	0	0	0	
11A	0	317	0	0	0	0	0	
12P	0	317	0	0	0	0	0	
01P	0	335	0	0	0	0	0	
02P	0	373	0	0	0	0	0	
03P	0	397	0	0	0	0	0	
04P	0	415	0	0	0	0	0	
05P	0	453	0	0	0	0	0	
06P	0	294	0	0	0	0	0	
07P	0	228	0	0	0	0	0	
08P	0	272	0	0	0	0	0	
09P	0	181	0	0	0	0	0	
10P	0	144	0	0	0	0	0	
11P	0	102	0	0	0	0	0	
TOT	0	5649	102	0	0	0	0	

STATE OF CONNECTICUT
 DEPARTMENT OF TRANSPORTATION
 BUREAU OF POLICY AND PLANNING
 PLANNING INVENTORY AND DATA

TRAFFIC RECORDER DATA

TOWN OF MERIDEN	ROUTE 15							DIRECTION N
NB OFF RAMP TO I-91 NB (EXIT 68N-E)	SUN	MON	TUE	WED	THU	FRI	SAT	
DAY	0	06/08/2009	06/09/2009	0	0	0	0	
DATE								
TYPE								
HOUR								
	2009 ADT = 19300		ACF = NA					

12A	0	0	171	0	0	0	0	
01A	0	0	97	0	0	0	0	
02A	0	0	37	0	0	0	0	
03A	0	70	0	0	0	0	0	
04A	0	158	0	0	0	0	0	
05A	0	398	0	0	0	0	0	
06A	0	1213	0	0	0	0	0	
07A	0	1997	0	0	0	0	0	
08A	0	1914	0	0	0	0	0	
09A	0	1228	0	0	0	0	0	
10A	0	1059	0	0	0	0	0	
11A	0	1125	0	0	0	0	0	
12P	0	1078	0	0	0	0	0	
01P	0	1155	0	0	0	0	0	
02P	0	1230	0	0	0	0	0	
03P	0	1448	0	0	0	0	0	
04P	0	1659	0	0	0	0	0	
05P	0	1640	0	0	0	0	0	
06P	0	1080	0	0	0	0	0	
07P	0	856	0	0	0	0	0	
08P	0	701	0	0	0	0	0	
09P	0	470	0	0	0	0	0	
10P	0	391	0	0	0	0	0	
11P	0	308	0	0	0	0	0	
TOT	0	21178	305	0	0	0	0	

STATE OF CONNECTICUT
 DEPARTMENT OF TRANSPORTATION
 BUREAU OF POLICY AND PLANNING
 PLANNING INVENTORY AND DATA

TRAFFIC RECORDER DATA

TOWN OF MERIDEN

ROUTE 15

DIRECTION S

SB ON RAMP FROM I-691 EB

DAY	SUN	MON	TUE	WED	THU	FRI	SAT
DATE	0	0	06/09/2009	06/10/2009	0	0	0
TYPE							
HOUR							

2009 ADT = 17600 ACF = 0.94

12A	0	0	0	124	0	0	0
01A	0	0	0	85	0	0	0
02A	0	0	0	86	0	0	0
03A	0	0	0	106	0	0	0
04A	0	0	175	0	0	0	0
05A	0	0	614	0	0	0	0
06A	0	0	1424	0	0	0	0
07A	0	0	1934	0	0	0	0
08A	0	0	1893	0	0	0	0
09A	0	0	1054	0	0	0	0
10A	0	0	855	0	0	0	0
11A	0	0	1043	0	0	0	0
12P	0	0	1015	0	0	0	0
01P	0	0	1065	0	0	0	0
02P	0	0	1221	0	0	0	0
03P	0	0	1310	0	0	0	0
04P	0	0	1517	0	0	0	0
05P	0	0	1586	0	0	0	0
06P	0	0	1050	0	0	0	0
07P	0	0	845	0	0	0	0
08P	0	0	672	0	0	0	0
09P	0	0	579	0	0	0	0
10P	0	0	355	0	0	0	0
11P	0	0	214	0	0	0	0
TOT	0	0	20421	401	0	0	0

STATE OF CONNECTICUT
DEPARTMENT OF TRANSPORTATION
BUREAU OF POLICY AND PLANNING
PLANNING INVENTORY AND DATA

TRAFFIC RECORDER DATA

TOWN OF MERIDEN	ROUTE 15							DIRECTION N
NB OFF RAMP TO I-691 WB (EXIT 68W)	SUN	MON	TUE	WED	THU	FRI	SAT	
DAY	0	0	06/09/2009	06/10/2009	0	0	0	
DATE								
TYPE								
HOUR								
	2009 ADT = 15500		ACF = 0.94					

12A	0	0	0	186	0	0	0	
01A	0	0	0	112	0	0	0	
02A	0	0	0	72	0	0	0	
03A	0	0	0	58	0	0	0	
04A	0	0	94	0	0	0	0	
05A	0	0	260	0	0	0	0	
06A	0	0	738	0	0	0	0	
07A	0	0	1142	0	0	0	0	
08A	0	0	1236	0	0	0	0	
09A	0	0	874	0	0	0	0	
10A	0	0	811	0	0	0	0	
11A	0	0	882	0	0	0	0	
12P	0	0	870	0	0	0	0	
01P	0	0	1011	0	0	0	0	
02P	0	0	1168	0	0	0	0	
03P	0	0	1640	0	0	0	0	
04P	0	0	1730	0	0	0	0	
05P	0	0	1933	0	0	0	0	
06P	0	0	1114	0	0	0	0	
07P	0	0	758	0	0	0	0	
08P	0	0	557	0	0	0	0	
09P	0	0	489	0	0	0	0	
10P	0	0	323	0	0	0	0	
11P	0	0	256	0	0	0	0	
TOT	0	0	17886	428	0	0	0	

STATE OF CONNECTICUT
DEPARTMENT OF TRANSPORTATION
BUREAU OF POLICY AND PLANNING
PLANNING INVENTORY AND DATA

TRAFFIC RECORDER DATA

TOWN OF MERIDEN		ROUTE 15						DIRECTION N
NB ON RAMP FROM I-691 WB		SUN	MON	TUE	WED	THU	FRI	SAT
DAY	DATE	0	0	06/09/2009	06/10/2009	06/11/2009	0	0
TYPE	HOUR	2009 ADT = 800		ACF = NA				

12A		0	0	0	6	3	0	0
01A		0	0	0	2	6	0	0
02A		0	0	0	3	0	0	0
03A		0	0	0	3	1	0	0
04A		0	0	8	8	0	0	0
05A		0	0	8	8	0	0	0
06A		0	0	49	49	0	0	0
07A		0	0	101	97	0	0	0
08A		0	0	120	58	0	0	0
09A		0	0	49	43	0	0	0
10A		0	0	38	47	0	0	0
11A		0	0	48	55	0	0	0
12P		0	0	40	40	0	0	0
01P		0	0	48	50	0	0	0
02P		0	0	60	66	0	0	0
03P		0	0	62	76	0	0	0
04P		0	0	82	80	0	0	0
05P		0	0	64	53	0	0	0
06P		0	0	46	40	0	0	0
07P		0	0	23	38	0	0	0
08P		0	0	22	19	0	0	0
09P		0	0	14	13	0	0	0
10P		0	0	9	12	0	0	0
11P		0	0	5	6	0	0	0
TOT		0	0	896	872	10	0	0

STATE OF CONNECTICUT
DEPARTMENT OF TRANSPORTATION
BUREAU OF POLICY AND PLANNING
PLANNING INVENTORY AND DATA

TRAFFIC RECORDER DATA

TOWN OF MERIDEN	ROUTE 15							DIRECTION N
NB ON RAMP FROM US 5	SUN	MON	TUE	WED	THU	FRI	SAT	
DAY	0	0	06/09/2009	06/10/2009	0	0	0	
DATE	0	0	06/09/2009	06/10/2009	0	0	0	
TYPE								
HOUR								
	2009 ADT = 3600		ACF = NA					

12A	0	0	0	16	0	0	0	
01A	0	0	0	11	0	0	0	
02A	0	0	0	12	0	0	0	
03A	0	0	0	11	0	0	0	
04A	0	0	28	0	0	0	0	
05A	0	0	103	0	0	0	0	
06A	0	0	306	0	0	0	0	
07A	0	0	315	0	0	0	0	
08A	0	0	309	0	0	0	0	
09A	0	0	221	0	0	0	0	
10A	0	0	198	0	0	0	0	
11A	0	0	234	0	0	0	0	
12P	0	0	249	0	0	0	0	
01P	0	0	266	0	0	0	0	
02P	0	0	251	0	0	0	0	
03P	0	0	308	0	0	0	0	
04P	0	0	296	0	0	0	0	
05P	0	0	258	0	0	0	0	
06P	0	0	187	0	0	0	0	
07P	0	0	132	0	0	0	0	
08P	0	0	108	0	0	0	0	
09P	0	0	106	0	0	0	0	
10P	0	0	60	0	0	0	0	
11P	0	0	48	0	0	0	0	
TOT	0	0	3983	50	0	0	0	

STATE OF CONNECTICUT
 DEPARTMENT OF TRANSPORTATION
 BUREAU OF POLICY AND PLANNING
 PLANNING INVENTORY AND DATA

TRAFFIC RECORDER DATA

TOWN OF MERIDEN

ROUTE 15

DIRECTION S

SB OFF RAMP TO US 5

DAY	SUN	MON	TUE	WED	THU	FRI	SAT
DATE	0	0	06/09/2009	06/10/2009	0	0	0
TYPE							
HOUR							

2009 ADT = 4100 ACF = NA

12A	0	0	0	28	0	0	0
01A	0	0	0	24	0	0	0
02A	0	0	0	13	0	0	0
03A	0	0	0	13	0	0	0
04A	0	0	18	0	0	0	0
05A	0	0	59	0	0	0	0
06A	0	0	157	0	0	0	0
07A	0	0	264	0	0	0	0
08A	0	0	262	0	0	0	0
09A	0	0	227	0	0	0	0
10A	0	0	227	0	0	0	0
11A	0	0	246	0	0	0	0
12P	0	0	248	0	0	0	0
01P	0	0	302	0	0	0	0
02P	0	0	320	0	0	0	0
03P	0	0	365	0	0	0	0
04P	0	0	464	0	0	0	0
05P	0	0	430	0	0	0	0
06P	0	0	267	0	0	0	0
07P	0	0	209	0	0	0	0
08P	0	0	156	0	0	0	0
09P	0	0	151	0	0	0	0
10P	0	0	96	0	0	0	0
11P	0	0	63	0	0	0	0
TOT	0	0	4531	78	0	0	0

STATE OF CONNECTICUT
 DEPARTMENT OF TRANSPORTATION
 BUREAU OF POLICY AND PLANNING
 PLANNING INVENTORY AND DATA

TRAFFIC RECORDER DATA

TOWN OF MERIDEN	ROUTE 15							DIRECTION S
SB OFF RAMP TO CONNDOT GARAGE	SUN	MON	TUE	WED	THU	FRI	SAT	
DAY	0	06/08/2009	06/09/2009	0	0	0	0	
DATE								
TYPE								
HOUR								
	2009 ADT = 1300		ACF = NA					

12A	0	0	23	0	0	0	0	
01A	0	0	6	0	0	0	0	
02A	0	0	6	0	0	0	0	
03A	0	0	6	0	0	0	0	
04A	0	1	0	0	0	0	0	
05A	0	10	0	0	0	0	0	
06A	0	36	0	0	0	0	0	
07A	0	77	0	0	0	0	0	
08A	0	92	0	0	0	0	0	
09A	0	53	0	0	0	0	0	
10A	0	47	0	0	0	0	0	
11A	0	53	0	0	0	0	0	
12P	0	77	0	0	0	0	0	
01P	0	77	0	0	0	0	0	
02P	0	105	0	0	0	0	0	
03P	0	127	0	0	0	0	0	
04P	0	157	0	0	0	0	0	
05P	0	175	0	0	0	0	0	
06P	0	113	0	0	0	0	0	
07P	0	68	0	0	0	0	0	
08P	0	80	0	0	0	0	0	
09P	0	46	0	0	0	0	0	
10P	0	38	0	0	0	0	0	
11P	0	16	0	0	0	0	0	
TOT	0	1448	41	0	0	0	0	

STATE OF CONNECTICUT
 DEPARTMENT OF TRANSPORTATION
 BUREAU OF POLICY AND PLANNING
 PLANNING INVENTORY AND DATA

TRAFFIC RECORDER DATA

TOWN OF MERIDEN	ROUTE 15							DIRECTION S
SB ON RAMP FROM CONNDOT GARAGE	SUN	MON	TUE	WED	THU	FRI	SAT	
DAY	0	06/08/2009	06/09/2009	0	0	0	0	
DATE								
TYPE								
HOUR								
	2009 ADT = 1700		ACF = NA					

12A	0	0	16	0	0	0	0	
01A	0	0	6	0	0	0	0	
02A	0	0	1	0	0	0	0	
03A	0	0	7	0	0	0	0	
04A	0	10	0	0	0	0	0	
05A	0	38	0	0	0	0	0	
06A	0	97	0	0	0	0	0	
07A	0	180	0	0	0	0	0	
08A	0	143	0	0	0	0	0	
09A	0	87	0	0	0	0	0	
10A	0	77	0	0	0	0	0	
11A	0	81	0	0	0	0	0	
12P	0	116	0	0	0	0	0	
01P	0	80	0	0	0	0	0	
02P	0	107	0	0	0	0	0	
03P	0	134	0	0	0	0	0	
04P	0	184	0	0	0	0	0	
05P	0	174	0	0	0	0	0	
06P	0	103	0	0	0	0	0	
07P	0	87	0	0	0	0	0	
08P	0	75	0	0	0	0	0	
09P	0	28	0	0	0	0	0	
10P	0	33	0	0	0	0	0	
11P	0	16	0	0	0	0	0	
TOT	0	1850	30	0	0	0	0	

STATE OF CONNECTICUT
DEPARTMENT OF TRANSPORTATION
BUREAU OF POLICY AND PLANNING
PLANNING INVENTORY AND DATA

TRAFFIC RECORDER DATA

TOWN OF MERIDEN

ROUTE 15

DIRECTION N

SOUTH OF US 5

DAY	SUN	MON	TUE	WED	THU	FRI	SAT
DATE	0	06/08/2009	06/09/2009	06/10/2009	0	0	0
TYPE							
HOUR							

2009 ADT = 8600 ACF = NA

12A	0	0	80	69	0	0	0
01A	0	0	43	29	0	0	0
02A	0	37	31	0	0	0	0
03A	0	52	46	0	0	0	0
04A	0	47	45	0	0	0	0
05A	0	186	188	0	0	0	0
06A	0	504	510	0	0	0	0
07A	0	894	893	0	0	0	0
08A	0	848	845	0	0	0	0
09A	0	507	500	0	0	0	0
10A	0	394	392	0	0	0	0
11A	0	448	443	0	0	0	0
12P	0	465	469	0	0	0	0
01P	0	489	481	0	0	0	0
02P	0	531	545	0	0	0	0
03P	0	724	722	0	0	0	0
04P	0	798	808	0	0	0	0
05P	0	836	840	0	0	0	0
06P	0	495	527	0	0	0	0
07P	0	354	343	0	0	0	0
08P	0	297	299	0	0	0	0
09P	0	219	211	0	0	0	0
10P	0	140	140	0	0	0	0
11P	0	138	122	0	0	0	0
TOT	0	9403	9523	98	0	0	0

STATE OF CONNECTICUT
DEPARTMENT OF TRANSPORTATION
BUREAU OF POLICY AND PLANNING
PLANNING INVENTORY AND DATA

TRAFFIC RECORDER DATA

TOWN OF MERIDEN

ROUTE 15

DIRECTION S

SOUTH OF US 5

DAY	SUN	MON	TUE	WED	THU	FRI	SAT
DATE	0	06/08/2009	06/09/2009	06/10/2009	0	0	0
TYPE							
HOUR							

2009 ADT = 8400 ACF = NA

12A	0	0	54	61	0	0	0
01A	0	0	32	27	0	0	0
02A	0	27	27	0	0	0	0
03A	0	34	45	0	0	0	0
04A	0	85	78	0	0	0	0
05A	0	259	283	0	0	0	0
06A	0	580	577	0	0	0	0
07A	0	809	785	0	0	0	0
08A	0	703	719	0	0	0	0
09A	0	462	522	0	0	0	0
10A	0	330	333	0	0	0	0
11A	0	412	365	0	0	0	0
12P	0	445	428	0	0	0	0
01P	0	466	468	0	0	0	0
02P	0	650	499	0	0	0	0
03P	0	781	652	0	0	0	0
04P	0	834	873	0	0	0	0
05P	0	926	935	0	0	0	0
06P	0	535	483	0	0	0	0
07P	0	363	320	0	0	0	0
08P	0	300	261	0	0	0	0
09P	0	217	212	0	0	0	0
10P	0	131	165	0	0	0	0
11P	0	97	90	0	0	0	0
TOT	0	9446	9206	88	0	0	0