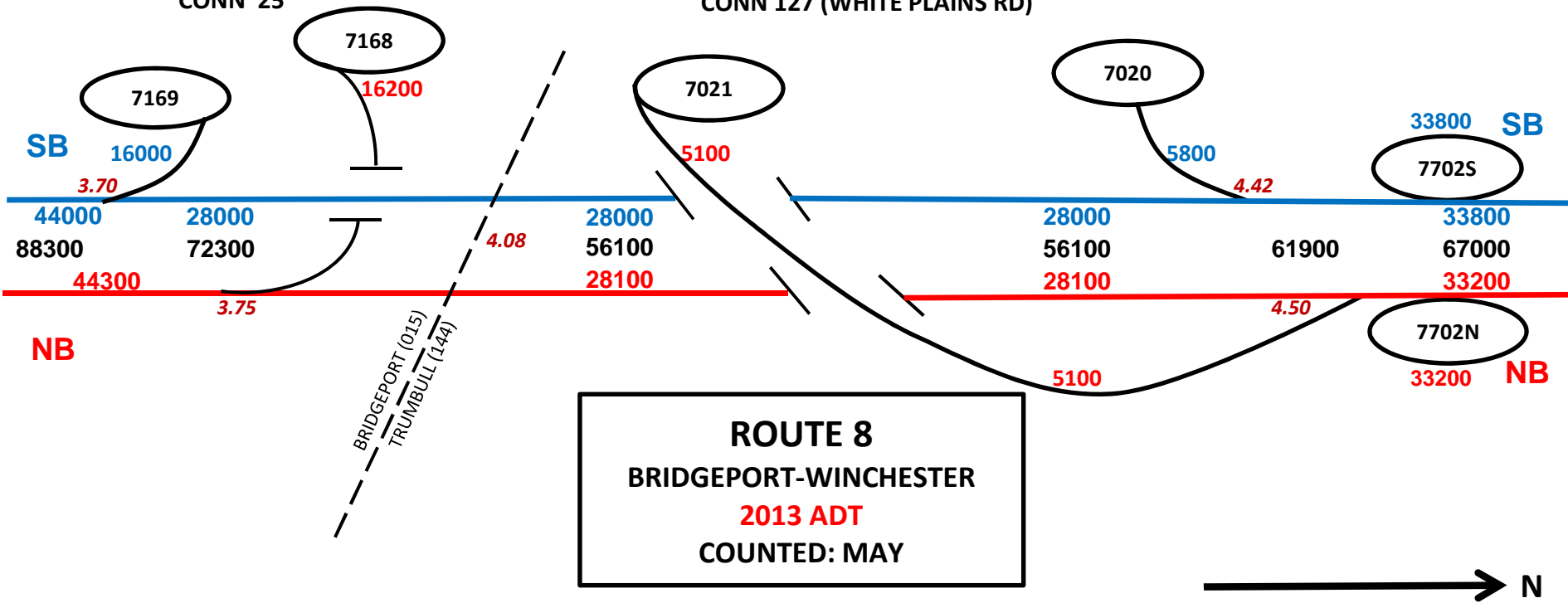


EXIT 7

CONN 25

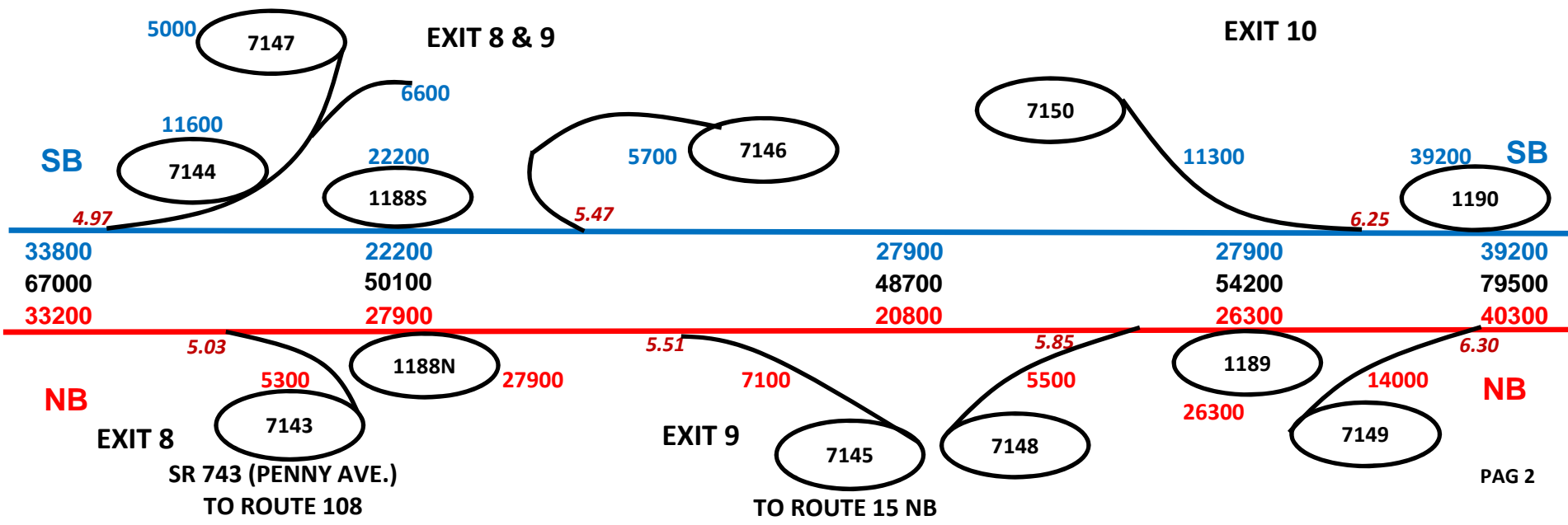
CONN 127 (WHITE PLAINS RD)



CONN 15 & CONN 108

EXIT 8 & 9

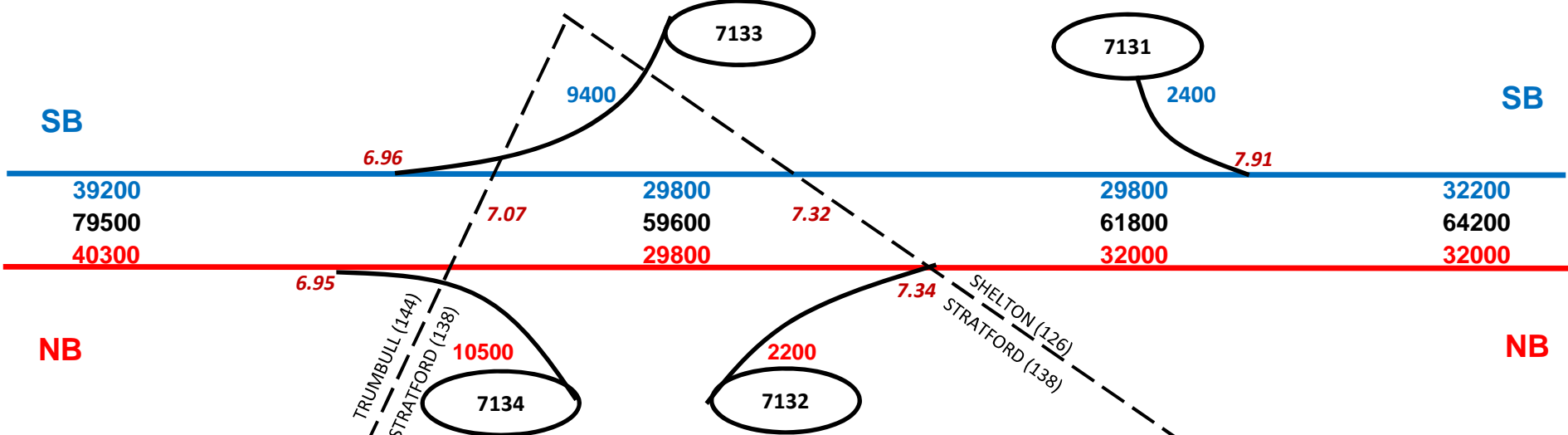
EXIT 10



EXIT 11

HUNTINGTON RD)

SR 714 (BRIDGEPORT AVE)



**ROUTE 8**  
**BRIDGEPORT-WINCHESTER**  
**2013 ADT**  
**COUNTED: MAY**

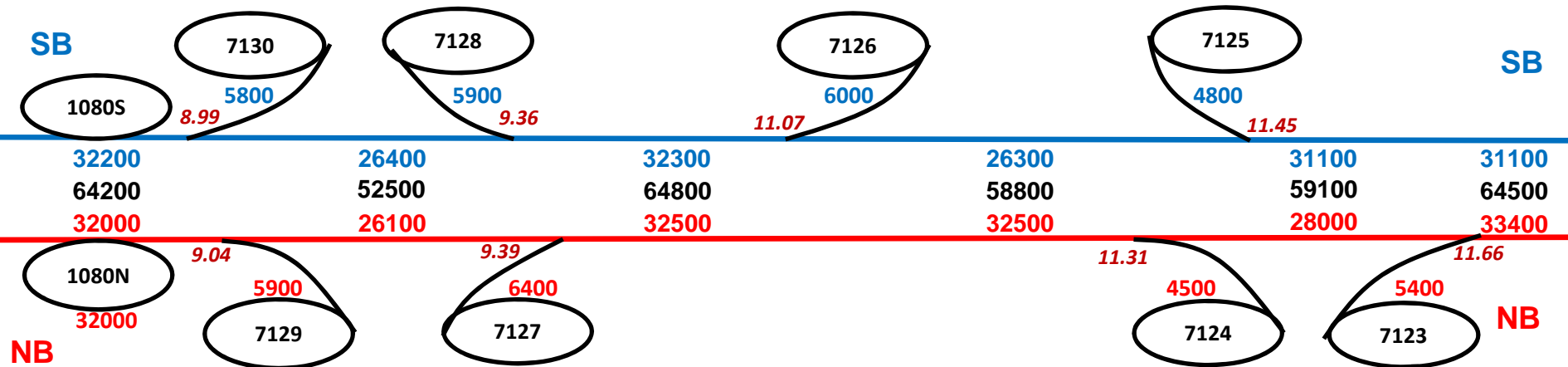


EXIT 12

OLD STRATFORD RD.

EXIT 13

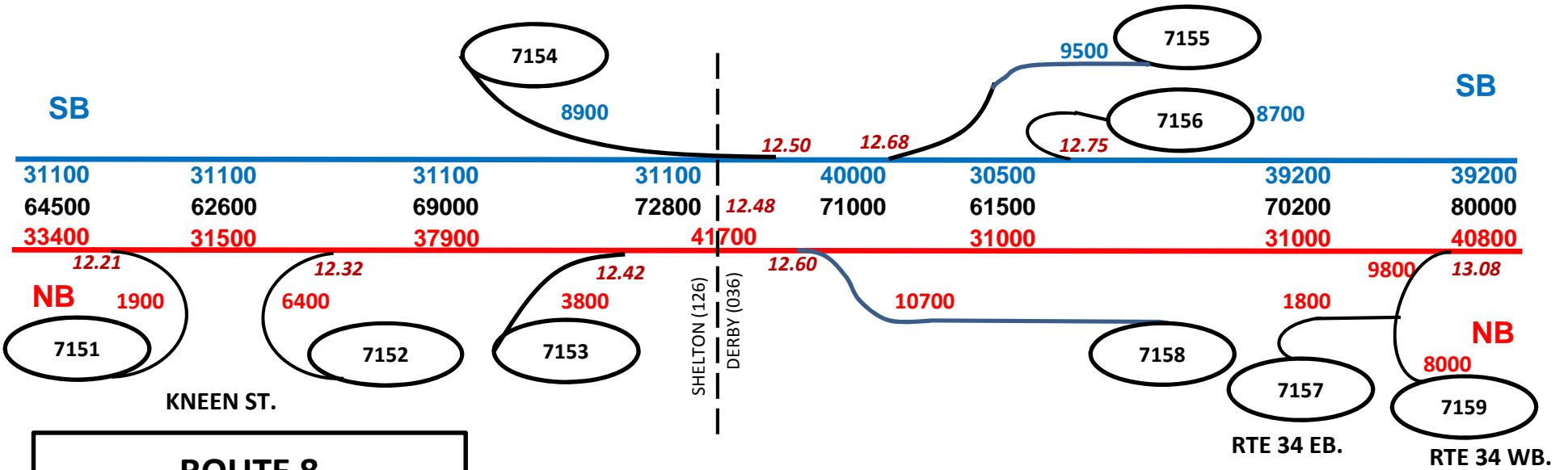
SR 714 (BRIDGEPORT AVE)



CONSTITUTION BOULEVARD

EXIT 14  
CONN 110 (HOWE AVE.)

EXIT 15  
CONN 34



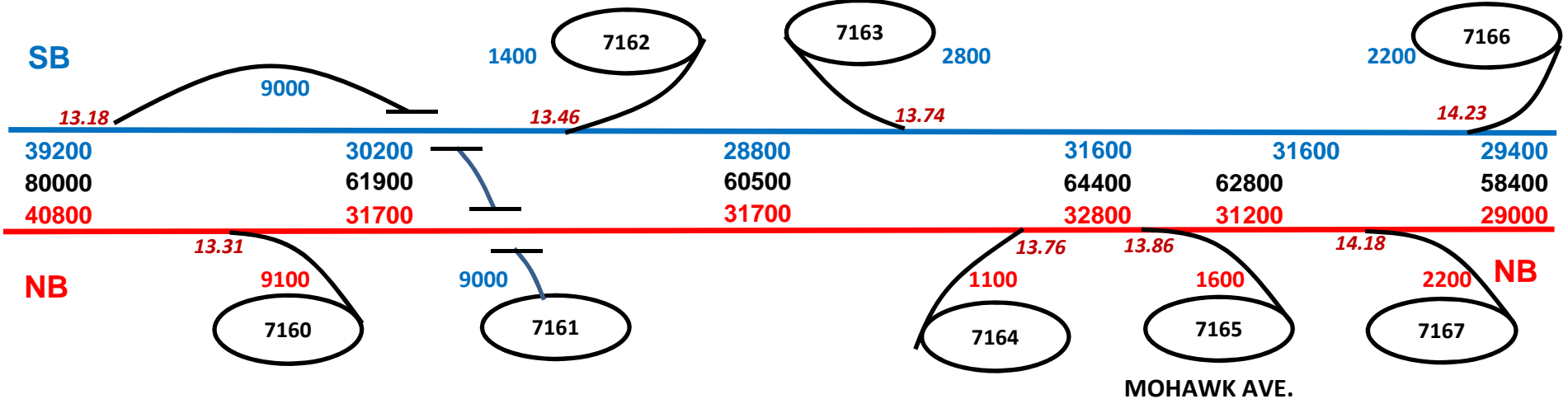
**ROUTE 8**  
BRIDGEPORT-WINCHESTER  
2013 ADT  
COUNTED: MAY



EXIT 16  
SR 727 (PERSHING DRIVE)

EXIT 17  
SEYMOUR AVE.

EXIT 18  
DIVISION ST.  
**SB**



EXIT 19

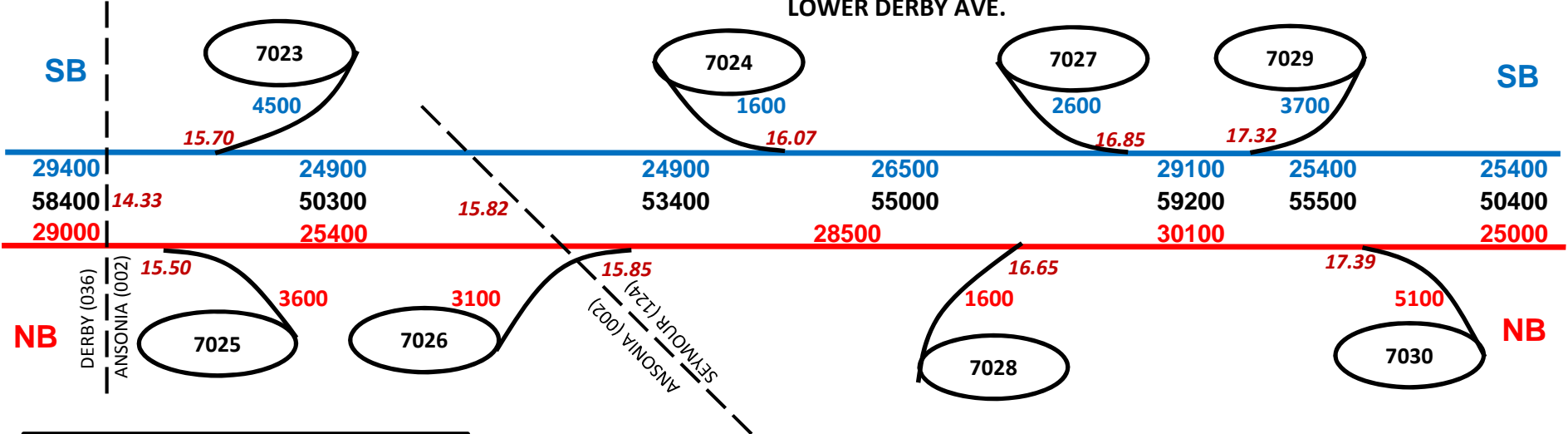
CONN 334 (WAKELEE AVE.)

EXIT 20

LOWER DERBY AVE.

EXIT 21

SR 728 (DERBY AVE.)  
CEDAR STREET



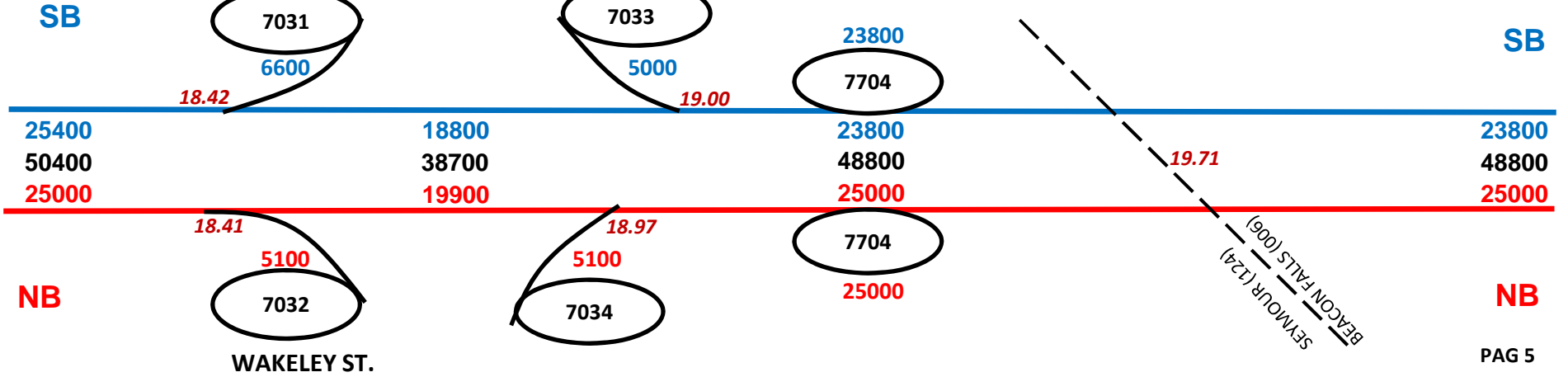
**ROUTE 8**  
**BRIDGEPORT-WINCHESTER**  
**2013 ADT**  
**COUNTED: MAY**



EXIT 22  
CONN 67

BANK ST.

NEW HAVEN RD.



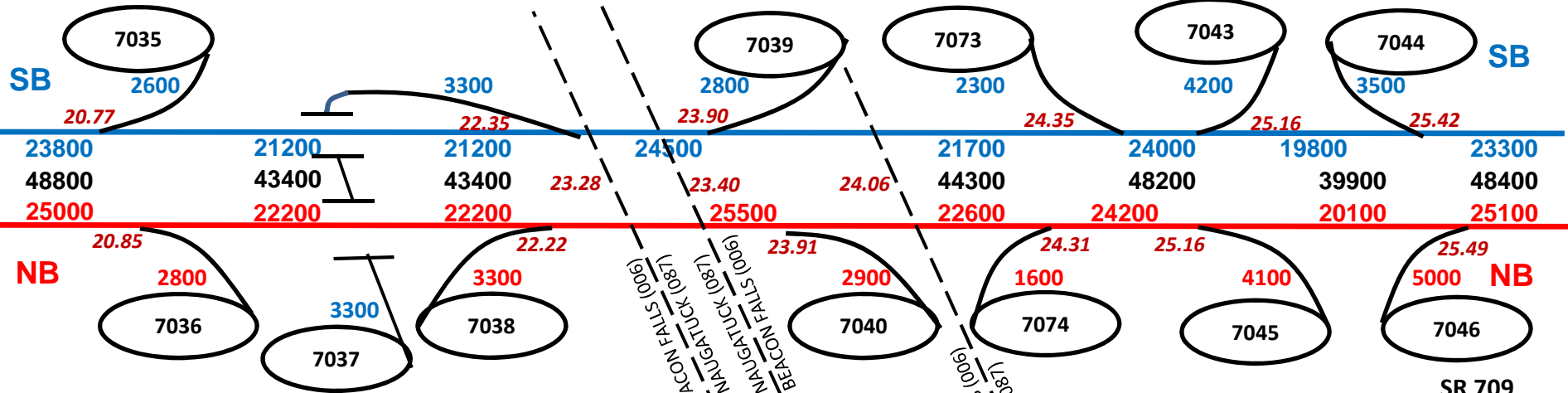
WAKELEY ST.

EXIT 23  
ROUTE 42  
OLD TURNPIKE RD

EXIT 24  
NORTH MAIN ST.

EXIT 25  
CROSS STREET

EXIT 26  
CONN 63

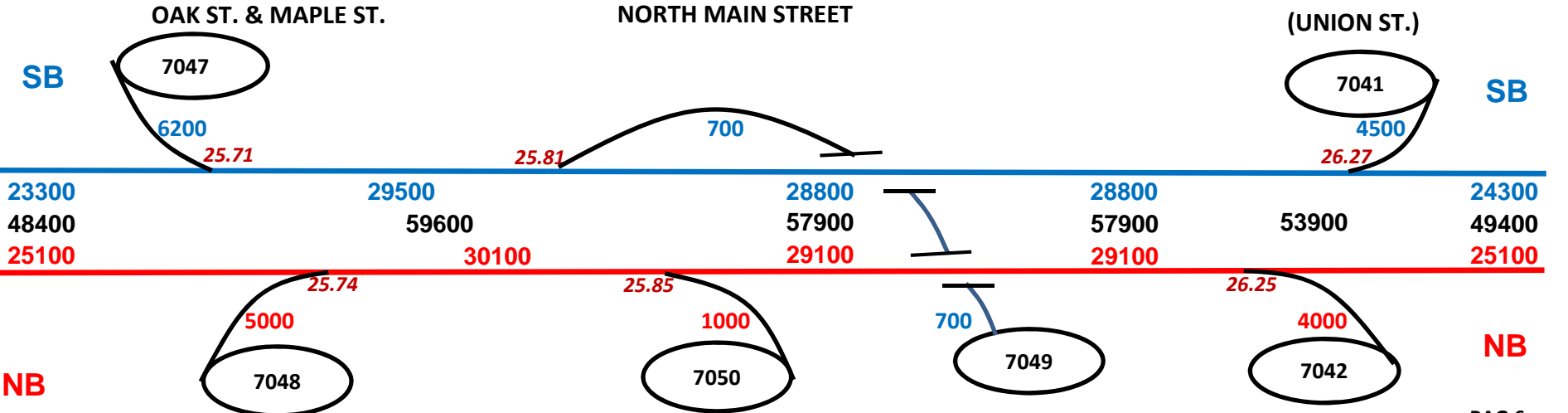


**ROUTE 8**  
BRIDGEPORT-WINCHESTER  
2013 ADT  
COUNTED: MAY



EXIT 27

EXIT 28  
SR 723  
(UNION ST.)

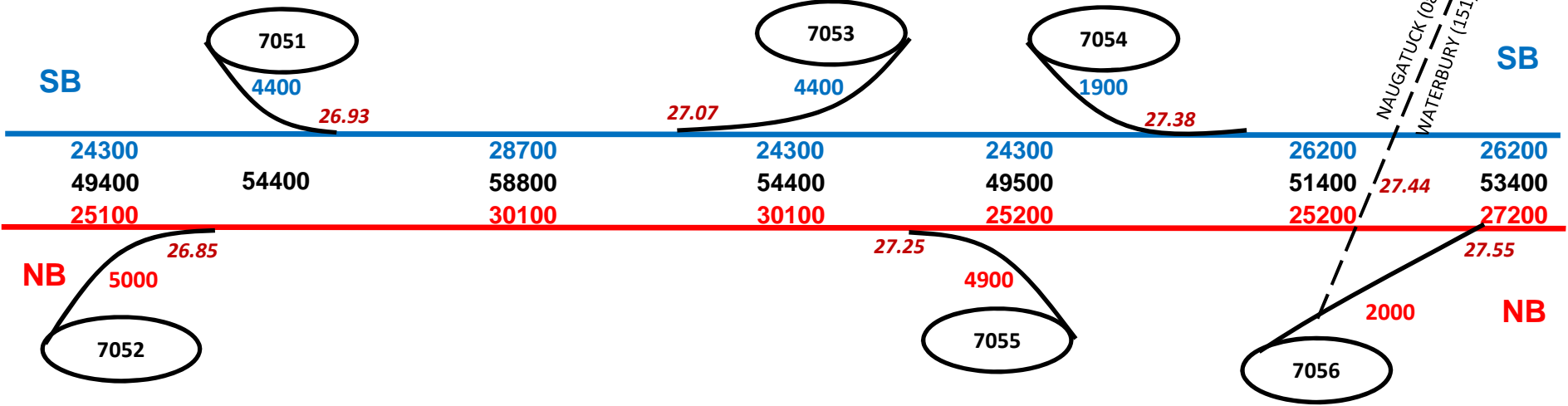


**EXIT 28**

SR 710 (NORTH MAIN ST.)

**EXIT 29**

SR 847 (SO MAIN ST)  
(WATERBURY RD)



**ROUTE 8**  
BRIDGEPORT-WINCHESTER  
2013 ADT  
COUNTED: MAY

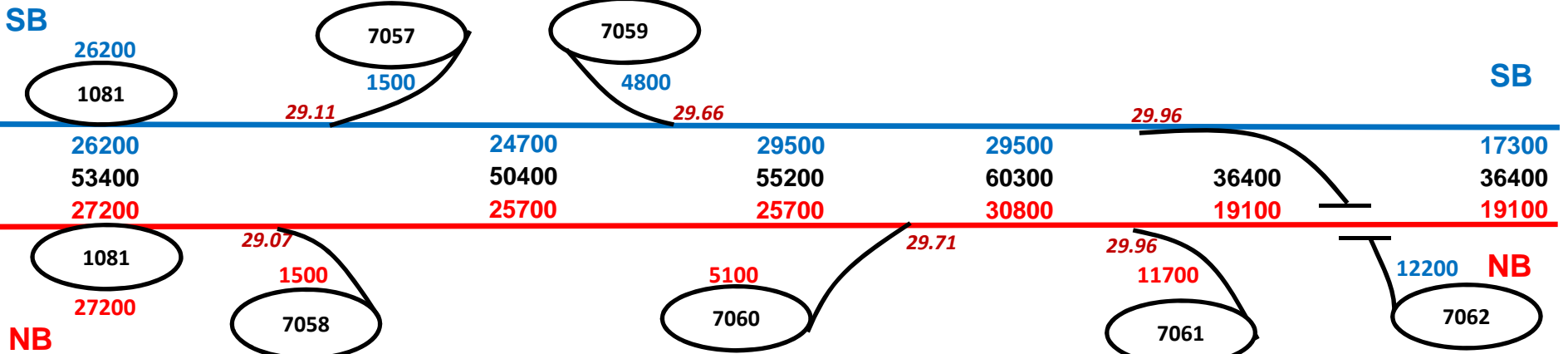
SR 847 (WATERBURY RD)



**EXIT 30**

CHARLES ST.

WASHINGTON AVE

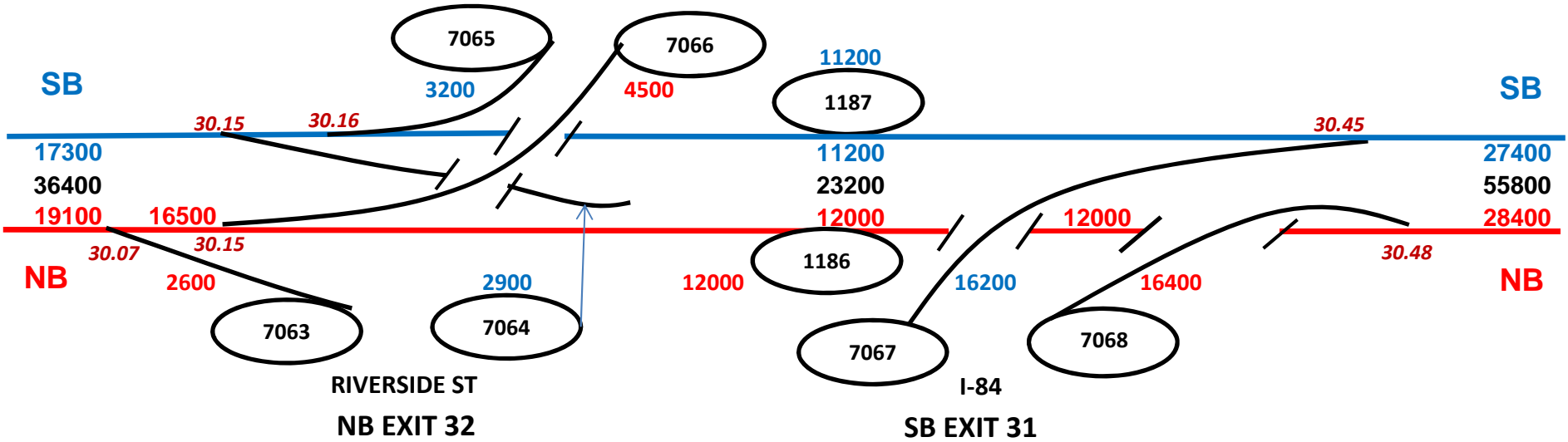


SOUTH LEONARD ST.


I-84

**NB EXIT 33**

I-84

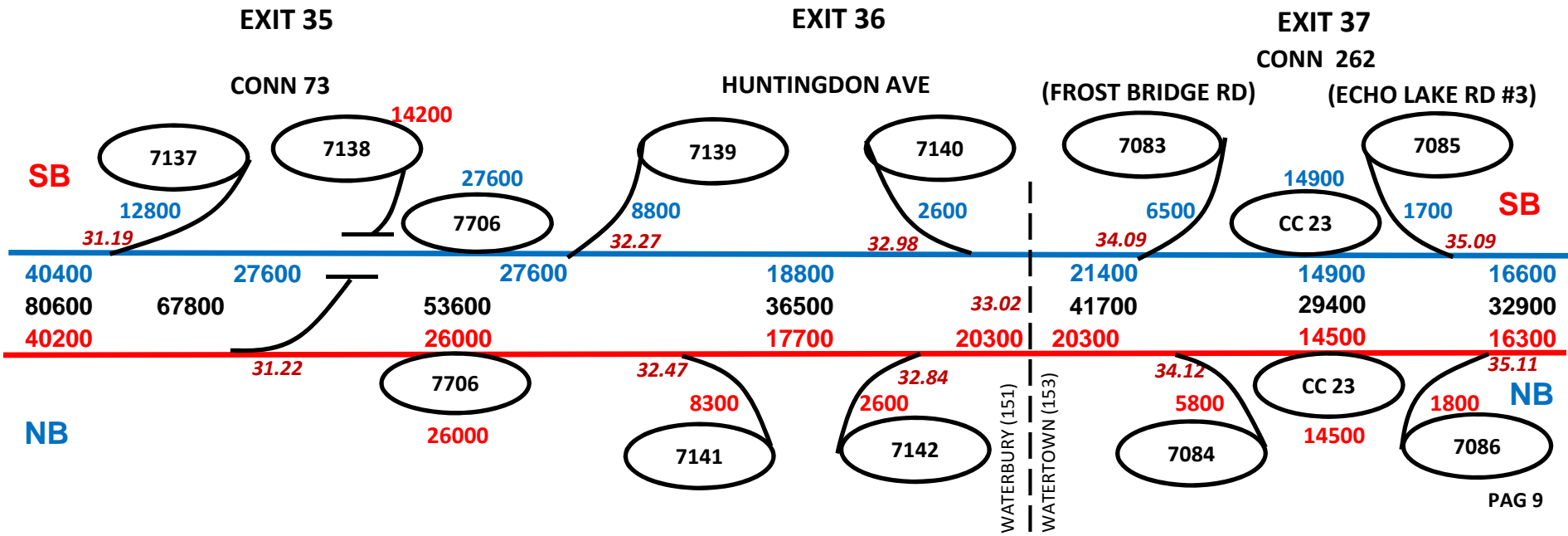


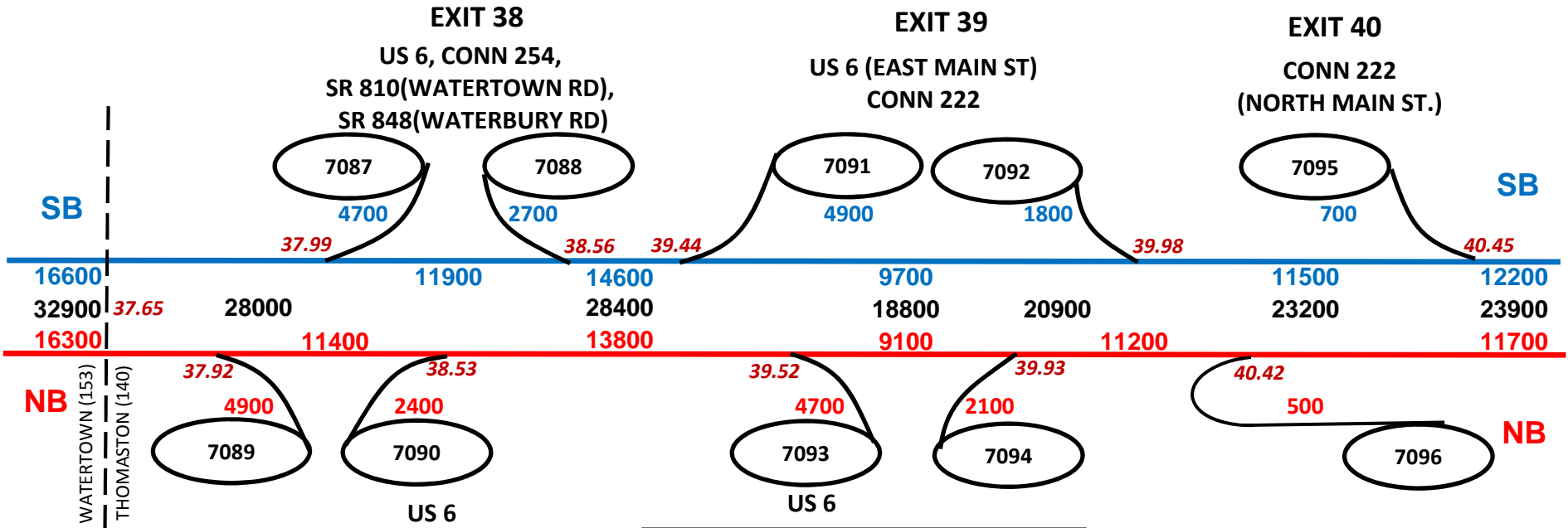
**ROUTE 8  
BRIDGEPORT-WINCHESTER  
2013 ADT  
COUNTED: MAY**



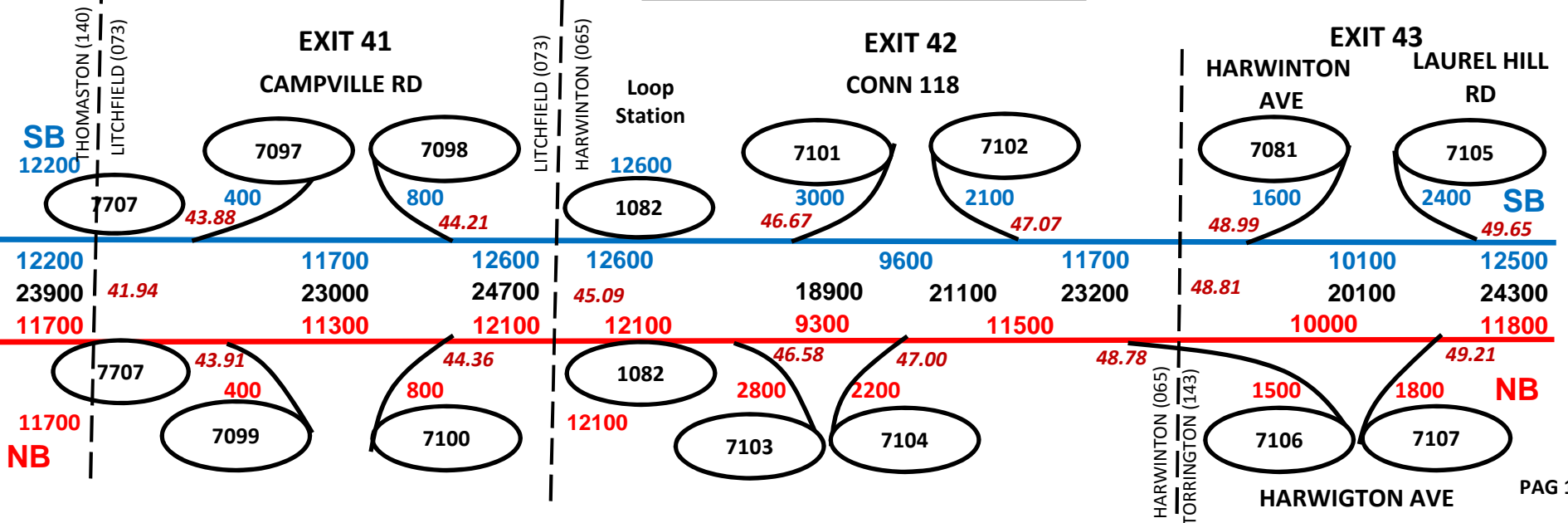


**ROUTE 8**  
**BRIDGEPORT-WINCHESTER**  
**2013 ADT**  
**COUNTED: MAY**





**ROUTE 8**  
BRIDGEPORT-WINCHESTER  
2013 ADT  
COUNTED: MAY



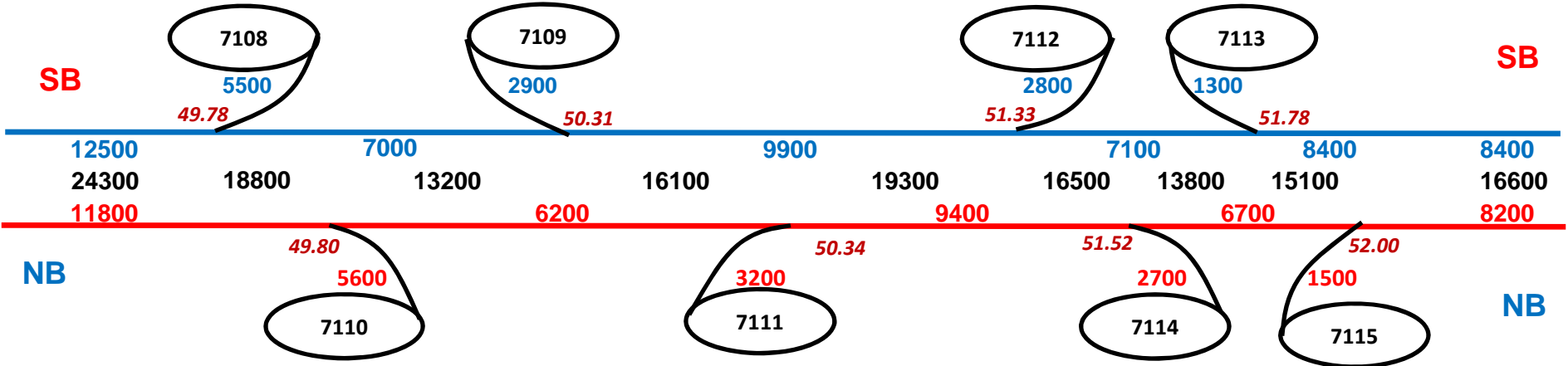
**EXIT 44**

US 202  
(EAST MAIN ST)

CONN 4  
(EAST ELM ST)

**EXIT 45**

SR 800  
(WINSTED RD)



**ROUTE 8**  
BRIDGEPORT-WINCHESTER  
2013 ADT  
COUNTED: MAY

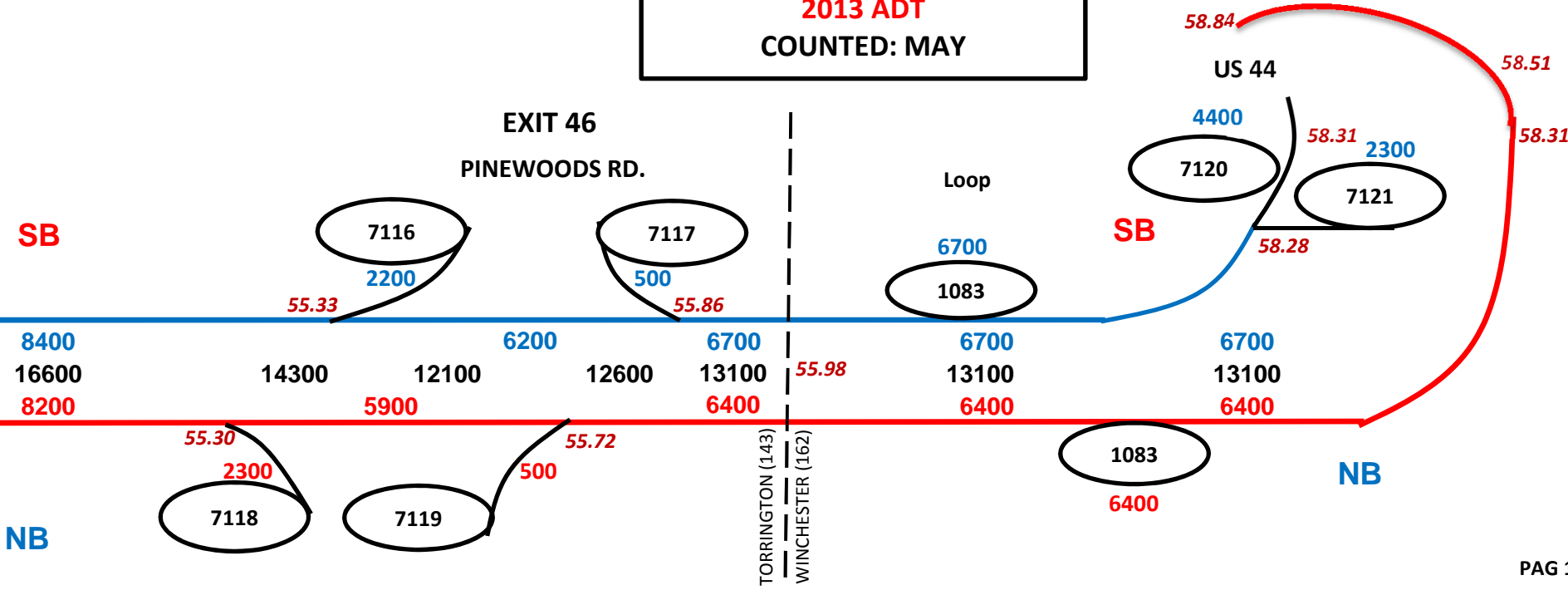
KENNEDY DR.



**EXIT 46**  
PINEWOODS RD.

Loop

US 44



TORRINGTON (143)  
WINCHESTER (162)

STATE OF CONNECTICUT  
DEPARTMENT OF TRANSPORTATION  
BUREAU OF POLICY AND PLANNING  
PLANNING INVENTORY AND DATA

TRAFFIC RECORDER DATA

TOWN OF BRIDGEPORT	ROUTE 8							DIRECTION N
AT PROSPECT STREET OVERPASS	SUN	MON	TUE	WED	THU	FRI	SAT	
DAY	0	07/15/2013	07/16/2013	07/17/2013	0	0	0	
DATE								
TYPE								
HOUR								
	2013 ADT = 25200		ACF = 0.97					
	*****							
12A	0	339	358	417	0	0	0	
01A	0	298	219	234	0	0	0	
02A	0	139	114	149	0	0	0	
03A	0	110	112	128	0	0	0	
04A	0	164	118	157	0	0	0	
05A	0	360	328	0	0	0	0	
06A	0	782	844	0	0	0	0	
07A	0	1282	1396	0	0	0	0	
08A	0	1660	1725	0	0	0	0	
09A	0	1334	1325	0	0	0	0	
10A	0	1274	1375	0	0	0	0	
11A	0	1422	1455	0	0	0	0	
12P	0	1550	1709	0	0	0	0	
01P	0	1720	1723	0	0	0	0	
02P	0	1993	1967	0	0	0	0	
03P	0	2126	2103	0	0	0	0	
04P	0	2109	2128	0	0	0	0	
05P	0	2176	2189	0	0	0	0	
06P	0	2032	2022	0	0	0	0	
07P	0	1670	1632	0	0	0	0	
08P	0	1219	1355	0	0	0	0	
09P	0	1009	1154	0	0	0	0	
10P	0	785	876	0	0	0	0	
11P	0	560	681	0	0	0	0	
TOT	0	28113	28908	1085	0	0	0	

STATE OF CONNECTICUT  
DEPARTMENT OF TRANSPORTATION  
BUREAU OF POLICY AND PLANNING  
PLANNING INVENTORY AND DATA

TRAFFIC RECORDER DATA

TOWN OF BRIDGEPORT

ROUTE 8

DIRECTION S

AT PROSPECT STREET OVERPASS

DAY	SUN	MON	TUE	WED	THU	FRI	SAT
DATE	0	07/15/2013	07/16/2013	07/17/2013	0	0	0
TYPE							
HOUR							

2013 ADT = 16500      ACF = 0.97

\*\*\*\*\*

12A	0	190	171	186	0	0	0
01A	0	108	90	109	0	0	0
02A	0	83	84	80	0	0	0
03A	0	84	105	87	0	0	0
04A	0	168	193	170	0	0	0
05A	0	445	512	0	0	0	0
06A	0	1050	1032	0	0	0	0
07A	0	1264	1284	0	0	0	0
08A	0	1173	1326	0	0	0	0
09A	0	1060	1048	0	0	0	0
10A	0	974	986	0	0	0	0
11A	0	1007	963	0	0	0	0
12P	0	1037	1098	0	0	0	0
01P	0	1063	1035	0	0	0	0
02P	0	1068	1162	0	0	0	0
03P	0	1248	1272	0	0	0	0
04P	0	1316	1309	0	0	0	0
05P	0	1234	1331	0	0	0	0
06P	0	1083	1137	0	0	0	0
07P	0	862	812	0	0	0	0
08P	0	684	666	0	0	0	0
09P	0	559	551	0	0	0	0
10P	0	402	434	0	0	0	0
11P	0	298	305	0	0	0	0
TOT	0	18460	18906	632	0	0	0

STATE OF CONNECTICUT  
DEPARTMENT OF TRANSPORTATION  
BUREAU OF POLICY AND PLANNING  
PLANNING INVENTORY AND DATA

TRAFFIC RECORDER DATA

TOWN OF BRIDGEPORT	ROUTE 8							DIRECTION S
SB OFF RAMP TO I-95 NB	SUN	MON	TUE	WED	THU	FRI	SAT	
DAY	0	07/15/2013	07/16/2013	07/17/2013	0	0	0	
DATE								
TYPE								
HOUR								
	2013 ADT = 16500		ACF = 0.97					
	*****							
12A	0	189	171	186	0	0	0	
01A	0	108	90	109	0	0	0	
02A	0	84	84	80	0	0	0	
03A	0	82	105	86	0	0	0	
04A	0	169	193	169	0	0	0	
05A	0	445	512	0	0	0	0	
06A	0	1050	1032	0	0	0	0	
07A	0	1264	1284	0	0	0	0	
08A	0	1172	1325	0	0	0	0	
09A	0	1062	1049	0	0	0	0	
10A	0	973	983	0	0	0	0	
11A	0	1008	961	0	0	0	0	
12P	0	1038	1102	0	0	0	0	
01P	0	1062	1032	0	0	0	0	
02P	0	1068	1166	0	0	0	0	
03P	0	1246	1270	0	0	0	0	
04P	0	1317	1309	0	0	0	0	
05P	0	1234	1332	0	0	0	0	
06P	0	1085	1136	0	0	0	0	
07P	0	862	814	0	0	0	0	
08P	0	683	663	0	0	0	0	
09P	0	560	553	0	0	0	0	
10P	0	402	434	0	0	0	0	
11P	0	298	306	0	0	0	0	
TOT	0	18461	18906	630	0	0	0	

STATE OF CONNECTICUT  
DEPARTMENT OF TRANSPORTATION  
BUREAU OF POLICY AND PLANNING  
PLANNING INVENTORY AND DATA

TRAFFIC RECORDER DATA

TOWN OF BRIDGEPORT	ROUTE 8							DIRECTION S
SB OFF RAMP TO I-95 SB	SUN	MON	TUE	WED	THU	FRI	SAT	
DAY	0	07/15/2013	07/16/2013	07/17/2013	0	0	0	
DATE								
TYPE								
HOUR								
	2013 ADT = 23600		ACF = 0.97					
	*****							
12A	0	211	216	222	0	0	0	
01A	0	121	128	138	0	0	0	
02A	0	140	156	148	0	0	0	
03A	0	193	193	194	0	0	0	
04A	0	341	365	393	0	0	0	
05A	0	1148	1161	0	0	0	0	
06A	0	1750	1755	0	0	0	0	
07A	0	1447	1458	0	0	0	0	
08A	0	1639	1641	0	0	0	0	
09A	0	1699	1703	0	0	0	0	
10A	0	1646	1651	0	0	0	0	
11A	0	1645	1632	0	0	0	0	
12P	0	1597	1572	0	0	0	0	
01P	0	1509	1504	0	0	0	0	
02P	0	1605	1620	0	0	0	0	
03P	0	1536	1529	0	0	0	0	
04P	0	1616	1579	0	0	0	0	
05P	0	1848	1785	0	0	0	0	
06P	0	1462	1460	0	0	0	0	
07P	0	1075	1105	0	0	0	0	
08P	0	869	857	0	0	0	0	
09P	0	756	769	0	0	0	0	
10P	0	576	569	0	0	0	0	
11P	0	353	355	0	0	0	0	
TOT	0	26782	26763	1095	0	0	0	

STATE OF CONNECTICUT  
DEPARTMENT OF TRANSPORTATION  
BUREAU OF POLICY AND PLANNING  
PLANNING INVENTORY AND DATA

TRAFFIC RECORDER DATA

TOWN OF BRIDGEPORT

ROUTE 8

DIRECTION N

NB ON RAMP FROM I-95 NB

DAY	SUN	MON	TUE	WED	THU	FRI	SAT
DATE	0	07/15/2013	07/16/2013	07/17/2013	0	0	0
TYPE							
HOUR							

2013 ADT = 25200                      ACF = 0.97

\*\*\*\*\*

12A	0	338	358	418	0	0	0
01A	0	300	220	234	0	0	0
02A	0	140	114	149	0	0	0
03A	0	109	112	127	0	0	0
04A	0	164	118	156	0	0	0
05A	0	358	330	0	0	0	0
06A	0	784	845	0	0	0	0
07A	0	1279	1395	0	0	0	0
08A	0	1658	1727	0	0	0	0
09A	0	1333	1334	0	0	0	0
10A	0	1271	1379	0	0	0	0
11A	0	1426	1456	0	0	0	0
12P	0	1559	1712	0	0	0	0
01P	0	1728	1725	0	0	0	0
02P	0	2005	1969	0	0	0	0
03P	0	2126	2107	0	0	0	0
04P	0	2112	2125	0	0	0	0
05P	0	2172	2181	0	0	0	0
06P	0	2030	2018	0	0	0	0
07P	0	1660	1627	0	0	0	0
08P	0	1222	1357	0	0	0	0
09P	0	1010	1155	0	0	0	0
10P	0	787	877	0	0	0	0
11P	0	561	680	0	0	0	0
TOT	0	28132	28921	1084	0	0	0



STATE OF CONNECTICUT  
DEPARTMENT OF TRANSPORTATION  
BUREAU OF POLICY AND PLANNING  
PLANNING INVENTORY AND DATA

TRAFFIC RECORDER DATA

TOWN OF BRIDGEPORT		ROUTE 8						DIRECTION N
NB ON RAMP FROM I-95 SB		SUN	MON	TUE	WED	THU	FRI	SAT
DAY	DATE	0	07/15/2013	07/16/2013	07/17/2013	0	0	0
TYPE	HOUR	2013 ADT = 17300		ACF = 0.97				
*****								
12A		0	268	196	219	0	0	0
01A		0	193	113	140	0	0	0
02A		0	76	77	78	0	0	0
03A		0	78	110	97	0	0	0
04A		0	93	116	100	0	0	0
05A		0	245	265	0	0	0	0
06A		0	762	747	0	0	0	0
07A		0	1166	1103	0	0	0	0
08A		0	1197	1189	0	0	0	0
09A		0	1060	1064	0	0	0	0
10A		0	979	923	0	0	0	0
11A		0	1009	1016	0	0	0	0
12P		0	1046	1041	0	0	0	0
01P		0	1066	1068	0	0	0	0
02P		0	1183	1187	0	0	0	0
03P		0	1545	1513	0	0	0	0
04P		0	1605	1622	0	0	0	0
05P		0	1588	1631	0	0	0	0
06P		0	1168	1203	0	0	0	0
07P		0	895	970	0	0	0	0
08P		0	771	785	0	0	0	0
09P		0	670	723	0	0	0	0
10P		0	538	541	0	0	0	0
11P		0	396	409	0	0	0	0
TOT		0	19597	19612	634	0	0	0

STATE OF CONNECTICUT  
DEPARTMENT OF TRANSPORTATION  
BUREAU OF POLICY AND PLANNING  
PLANNING INVENTORY AND DATA

TRAFFIC RECORDER DATA

TOWN OF BRIDGEPORT	ROUTE 8							DIRECTION S
SB OFF RAMP TO PROSPECT STREET (EXIT 1)	SUN	MON	TUE	WED	THU	FRI	SAT	
DAY	0	07/15/2013	07/16/2013	07/17/2013	0	0	0	
DATE								
TYPE								
HOUR								
	2013 ADT = 4700	ACF = NA						
	*****							
12A	0	36	32	39	0	0	0	
01A	0	21	29	21	0	0	0	
02A	0	11	19	12	0	0	0	
03A	0	31	27	34	0	0	0	
04A	0	41	42	34	0	0	0	
05A	0	154	144	0	0	0	0	
06A	0	289	287	0	0	0	0	
07A	0	517	521	0	0	0	0	
08A	0	479	472	0	0	0	0	
09A	0	290	292	0	0	0	0	
10A	0	241	247	0	0	0	0	
11A	0	227	223	0	0	0	0	
12P	0	260	254	0	0	0	0	
01P	0	251	261	0	0	0	0	
02P	0	274	282	0	0	0	0	
03P	0	277	266	0	0	0	0	
04P	0	309	314	0	0	0	0	
05P	0	405	409	0	0	0	0	
06P	0	306	302	0	0	0	0	
07P	0	233	235	0	0	0	0	
08P	0	184	174	0	0	0	0	
09P	0	153	145	0	0	0	0	
10P	0	114	120	0	0	0	0	
11P	0	81	82	0	0	0	0	
TOT	0	5184	5179	140	0	0	0	

STATE OF CONNECTICUT  
DEPARTMENT OF TRANSPORTATION  
BUREAU OF POLICY AND PLANNING  
PLANNING INVENTORY AND DATA

TRAFFIC RECORDER DATA

TOWN OF BRIDGEPORT		ROUTE 8						DIRECTION N
NB ON RAMP FROM PROSPECT STREET								
DAY	SUN	MON	TUE	WED	THU	FRI	SAT	
DATE	0	07/15/2013	07/16/2013	07/17/2013	0	0	0	
TYPE								
HOUR								
	2013 ADT = 5400		ACF = NA					
	*****							
12A	0	48	59	70	0	0	0	
01A	0	39	29	29	0	0	0	
02A	0	20	16	21	0	0	0	
03A	0	19	14	15	0	0	0	
04A	0	21	17	19	0	0	0	
05A	0	80	81	0	0	0	0	
06A	0	170	184	0	0	0	0	
07A	0	182	214	0	0	0	0	
08A	0	292	284	0	0	0	0	
09A	0	260	269	0	0	0	0	
10A	0	247	212	0	0	0	0	
11A	0	232	228	0	0	0	0	
12P	0	339	334	0	0	0	0	
01P	0	263	286	0	0	0	0	
02P	0	384	383	0	0	0	0	
03P	0	488	532	0	0	0	0	
04P	0	588	584	0	0	0	0	
05P	0	708	706	0	0	0	0	
06P	0	408	429	0	0	0	0	
07P	0	287	356	0	0	0	0	
08P	0	242	298	0	0	0	0	
09P	0	196	267	0	0	0	0	
10P	0	141	157	0	0	0	0	
11P	0	97	131	0	0	0	0	
TOT	0	5751	6070	154	0	0	0	

STATE OF CONNECTICUT  
DEPARTMENT OF TRANSPORTATION  
BUREAU OF POLICY AND PLANNING  
PLANNING INVENTORY AND DATA

TRAFFIC RECORDER DATA

TOWN OF BRIDGEPORT	ROUTE 8							DIRECTION S
SB ON RAMP FROM WASHINGTON AVENUE	SUN	MON	TUE	WED	THU	FRI	SAT	
DAY	07/15/2013	07/16/2013	07/17/2013					
DATE	0				0	0	0	
TYPE								
HOUR								
	2013 ADT = 7800		ACF = NA					
	*****							
12A	0	112	90	88	0	0	0	
01A	0	73	42	62	0	0	0	
02A	0	54	52	36	0	0	0	
03A	0	54	43	50	0	0	0	
04A	0	78	73	78	0	0	0	
05A	0	183	209	0	0	0	0	
06A	0	391	388	0	0	0	0	
07A	0	451	471	0	0	0	0	
08A	0	446	517	0	0	0	0	
09A	0	463	496	0	0	0	0	
10A	0	491	497	0	0	0	0	
11A	0	493	473	0	0	0	0	
12P	0	564	568	0	0	0	0	
01P	0	537	526	0	0	0	0	
02P	0	552	568	0	0	0	0	
03P	0	586	533	0	0	0	0	
04P	0	619	572	0	0	0	0	
05P	0	538	559	0	0	0	0	
06P	0	464	447	0	0	0	0	
07P	0	388	429	0	0	0	0	
08P	0	355	338	0	0	0	0	
09P	0	280	305	0	0	0	0	
10P	0	231	225	0	0	0	0	
11P	0	155	139	0	0	0	0	
TOT	0	8558	8560	314	0	0	0	

STATE OF CONNECTICUT  
DEPARTMENT OF TRANSPORTATION  
BUREAU OF POLICY AND PLANNING  
PLANNING INVENTORY AND DATA

TRAFFIC RECORDER DATA

TOWN OF BRIDGEPORT	ROUTE 8							DIRECTION S
SB OFF RAMP TO SR 700(X2 FAIRFIELD AVE)	SUN	MON	TUE	WED	THU	FRI	SAT	
DAY	07/15/2013	07/16/2013	07/17/2013					
DATE	0				0	0	0	
TYPE								
HOUR								
	2013 ADT = 7400		ACF = NA					
	*****							
12A	0	46	66	58	0	0	0	
01A	0	17	30	22	0	0	0	
02A	0	10	17	16	0	0	0	
03A	0	12	5	12	0	0	0	
04A	0	19	18	22	0	0	0	
05A	0	93	93	0	0	0	0	
06A	0	669	674	0	0	0	0	
07A	0	1115	1100	0	0	0	0	
08A	0	1358	1353	0	0	0	0	
09A	0	653	642	0	0	0	0	
10A	0	355	353	0	0	0	0	
11A	0	327	324	0	0	0	0	
12P	0	332	342	0	0	0	0	
01P	0	353	353	0	0	0	0	
02P	0	360	355	0	0	0	0	
03P	0	407	407	0	0	0	0	
04P	0	417	404	0	0	0	0	
05P	0	422	419	0	0	0	0	
06P	0	285	280	0	0	0	0	
07P	0	251	246	0	0	0	0	
08P	0	211	214	0	0	0	0	
09P	0	172	181	0	0	0	0	
10P	0	142	155	0	0	0	0	
11P	0	105	101	0	0	0	0	
TOT	0	8131	8132	130	0	0	0	

STATE OF CONNECTICUT  
DEPARTMENT OF TRANSPORTATION  
BUREAU OF POLICY AND PLANNING  
PLANNING INVENTORY AND DATA

TRAFFIC RECORDER DATA

TOWN OF BRIDGEPORT

ROUTE 8

DIRECTION N

NB OFF RAMP TO LAFAYETTE SQUARE (EXIT 2)

DAY	SUN	MON	TUE	WED	THU	FRI	SAT
DATE	0	07/15/2013	07/16/2013	07/17/2013	0	0	0
TYPE							
HOUR							

2013 ADT = 7100                      ACF = NA

\*\*\*\*\*

12A	0	126	93	96	0	0	0
01A	0	94	65	59	0	0	0
02A	0	43	39	35	0	0	0
03A	0	23	27	35	0	0	0
04A	0	27	23	30	0	0	0
05A	0	70	71	0	0	0	0
06A	0	237	211	0	0	0	0
07A	0	452	399	0	0	0	0
08A	0	605	656	0	0	0	0
09A	0	489	537	0	0	0	0
10A	0	430	405	0	0	0	0
11A	0	421	395	0	0	0	0
12P	0	453	486	0	0	0	0
01P	0	488	506	0	0	0	0
02P	0	445	469	0	0	0	0
03P	0	523	499	0	0	0	0
04P	0	542	471	0	0	0	0
05P	0	488	507	0	0	0	0
06P	0	405	450	0	0	0	0
07P	0	378	379	0	0	0	0
08P	0	306	332	0	0	0	0
09P	0	313	282	0	0	0	0
10P	0	254	260	0	0	0	0
11P	0	181	207	0	0	0	0
TOT	0	7793	7769	255	0	0	0

STATE OF CONNECTICUT  
DEPARTMENT OF TRANSPORTATION  
BUREAU OF POLICY AND PLANNING  
PLANNING INVENTORY AND DATA

TRAFFIC RECORDER DATA

TOWN OF BRIDGEPORT		ROUTE 8						DIRECTION N
NB ON RAMP FROM SR 700 (FAIRFIELD AVENUE)		SUN	MON	TUE	WED	THU	FRI	SAT
DAY	DATE	0	07/15/2013	07/16/2013	07/17/2013	0	0	0
TYPE	HOUR	2013 ADT = 3700		ACF = NA				
*****								
12A		0	35	32	28	0	0	0
01A		0	16	22	21	0	0	0
02A		0	5	9	10	0	0	0
03A		0	3	3	12	0	0	0
04A		0	10	10	11	0	0	0
05A		0	27	26	0	0	0	0
06A		0	72	64	0	0	0	0
07A		0	105	92	0	0	0	0
08A		0	172	180	0	0	0	0
09A		0	172	178	0	0	0	0
10A		0	164	187	0	0	0	0
11A		0	218	224	0	0	0	0
12P		0	301	288	0	0	0	0
01P		0	215	231	0	0	0	0
02P		0	238	266	0	0	0	0
03P		0	378	367	0	0	0	0
04P		0	480	545	0	0	0	0
05P		0	603	587	0	0	0	0
06P		0	262	267	0	0	0	0
07P		0	183	200	0	0	0	0
08P		0	133	162	0	0	0	0
09P		0	79	106	0	0	0	0
10P		0	75	85	0	0	0	0
11P		0	38	48	0	0	0	0
TOT		0	3984	4179	82	0	0	0

STATE OF CONNECTICUT  
DEPARTMENT OF TRANSPORTATION  
BUREAU OF POLICY AND PLANNING  
PLANNING INVENTORY AND DATA

TRAFFIC RECORDER DATA

TOWN OF BRIDGEPORT

ROUTE 8

DIRECTION S

SB OFF RAMP TO MAIN STREET #2 (EXIT 3)

DAY	SUN	MON	TUE	WED	THU	FRI	SAT
DATE	0	0	07/09/2013	07/10/2013	07/11/2013	0	0
TYPE							
HOUR							

2013 ADT = 4400

ACF = NA

\*\*\*\*\*

12A	0	0	0	40	42	0	0
01A	0	0	0	21	20	0	0
02A	0	0	0	11	19	0	0
03A	0	0	0	11	13	0	0
04A	0	0	0	16	17	0	0
05A	0	0	0	73	73	0	0
06A	0	0	0	218	212	0	0
07A	0	0	415	392	0	0	0
08A	0	0	402	420	0	0	0
09A	0	0	312	272	0	0	0
10A	0	0	262	249	0	0	0
11A	0	0	272	241	0	0	0
12P	0	0	253	281	0	0	0
01P	0	0	252	235	0	0	0
02P	0	0	261	262	0	0	0
03P	0	0	369	310	0	0	0
04P	0	0	394	332	0	0	0
05P	0	0	366	304	0	0	0
06P	0	0	263	292	0	0	0
07P	0	0	213	252	0	0	0
08P	0	0	170	199	0	0	0
09P	0	0	151	145	0	0	0
10P	0	0	117	134	0	0	0
11P	0	0	97	105	0	0	0
TOT	0	0	4569	4815	396	0	0



STATE OF CONNECTICUT  
DEPARTMENT OF TRANSPORTATION  
BUREAU OF POLICY AND PLANNING  
PLANNING INVENTORY AND DATA

TRAFFIC RECORDER DATA

TOWN OF BRIDGEPORT

ROUTE 8

DIRECTION S

SB OFF RAMP TO EAST WASHINGTON AVE #2(X3)

DAY	SUN	MON	TUE	WED	THU	FRI	SAT
DATE	0	0	07/09/2013	07/10/2013	07/11/2013	0	0
TYPE							
HOUR							

2013 ADT = 5000                      ACF = NA

\*\*\*\*\*

12A	0	0	0	23	26	0	0
01A	0	0	0	17	15	0	0
02A	0	0	0	6	9	0	0
03A	0	0	0	11	12	0	0
04A	0	0	0	43	43	0	0
05A	0	0	0	168	189	0	0
06A	0	0	0	474	479	0	0
07A	0	0	804	769	0	0	0
08A	0	0	904	900	0	0	0
09A	0	0	451	455	0	0	0
10A	0	0	266	240	0	0	0
11A	0	0	212	212	0	0	0
12P	0	0	227	225	0	0	0
01P	0	0	253	258	0	0	0
02P	0	0	247	258	0	0	0
03P	0	0	246	249	0	0	0
04P	0	0	255	258	0	0	0
05P	0	0	255	257	0	0	0
06P	0	0	196	197	0	0	0
07P	0	0	137	132	0	0	0
08P	0	0	108	103	0	0	0
09P	0	0	101	103	0	0	0
10P	0	0	72	78	0	0	0
11P	0	0	48	49	0	0	0
TOT	0	0	4782	5485	773	0	0

STATE OF CONNECTICUT  
DEPARTMENT OF TRANSPORTATION  
BUREAU OF POLICY AND PLANNING  
PLANNING INVENTORY AND DATA

TRAFFIC RECORDER DATA

TOWN OF BRIDGEPORT		ROUTE 8						DIRECTION N
NB ON RAMP FROM MAIN STREET #1		SUN	MON	TUE	WED	THU	FRI	SAT
DAY	DATE	0	0	07/09/2013	07/10/2013	07/11/2013	0	0
TYPE	HOUR	2013 ADT = 8000		ACF = NA				
*****								
12A		0	0	0	80	84	0	0
01A		0	0	0	43	55	0	0
02A		0	0	0	36	30	0	0
03A		0	0	0	13	18	0	0
04A		0	0	0	21	24	0	0
05A		0	0	0	109	104	0	0
06A		0	0	0	308	288	0	0
07A		0	0	434	427	0	0	0
08A		0	0	409	419	0	0	0
09A		0	0	392	415	0	0	0
10A		0	0	374	365	0	0	0
11A		0	0	468	466	0	0	0
12P		0	0	472	473	0	0	0
01P		0	0	477	481	0	0	0
02P		0	0	497	487	0	0	0
03P		0	0	654	642	0	0	0
04P		0	0	862	851	0	0	0
05P		0	0	984	975	0	0	0
06P		0	0	717	700	0	0	0
07P		0	0	515	541	0	0	0
08P		0	0	318	308	0	0	0
09P		0	0	272	291	0	0	0
10P		0	0	206	200	0	0	0
11P		0	0	130	157	0	0	0
TOT		0	0	8181	8808	603	0	0

STATE OF CONNECTICUT  
DEPARTMENT OF TRANSPORTATION  
BUREAU OF POLICY AND PLANNING  
PLANNING INVENTORY AND DATA

TRAFFIC RECORDER DATA

TOWN OF BRIDGEPORT	ROUTE 8						DIRECTION S	
SB ON RAMP FROM LINDLEY STREET	SUN	MON	TUE	WED	THU	FRI	SAT	
DAY	0	0	07/09/2013	07/10/2013	07/11/2013	0	0	
DATE								
TYPE								
HOUR								
	2013 ADT = 8500		ACF = NA					
	*****							
12A	0	0	0	122	106	0	0	
01A	0	0	0	72	79	0	0	
02A	0	0	0	43	53	0	0	
03A	0	0	0	53	65	0	0	
04A	0	0	0	107	112	0	0	
05A	0	0	0	279	293	0	0	
06A	0	0	0	467	426	0	0	
07A	0	0	481	475	0	0	0	
08A	0	0	547	579	0	0	0	
09A	0	0	530	493	0	0	0	
10A	0	0	519	513	0	0	0	
11A	0	0	530	517	0	0	0	
12P	0	0	533	592	0	0	0	
01P	0	0	553	545	0	0	0	
02P	0	0	579	604	0	0	0	
03P	0	0	643	657	0	0	0	
04P	0	0	713	637	0	0	0	
05P	0	0	606	614	0	0	0	
06P	0	0	505	519	0	0	0	
07P	0	0	453	452	0	0	0	
08P	0	0	317	328	0	0	0	
09P	0	0	261	285	0	0	0	
10P	0	0	226	215	0	0	0	
11P	0	0	181	172	0	0	0	
TOT	0	0	8177	9340	1134	0	0	

STATE OF CONNECTICUT  
 DEPARTMENT OF TRANSPORTATION  
 BUREAU OF POLICY AND PLANNING  
 PLANNING INVENTORY AND DATA

TRAFFIC RECORDER DATA

TOWN OF BRIDGEPORT		ROUTE 8						DIRECTION N
NB OFF RAMP TO LINDLEY STREET (EXIT 4)		SUN	MON	TUE	WED	THU	FRI	SAT
DAY	DATE	0	0	07/09/2013	07/10/2013	0	0	0
TYPE	HOUR	2013 ADT = 9300		ACF = NA				
*****								
12A		0	0	0	148	0	0	0
01A		0	0	0	106	0	0	0
02A		0	0	0	59	0	0	0
03A		0	0	0	48	0	0	0
04A		0	0	0	69	0	0	0
05A		0	0	0	105	0	0	0
06A		0	0	0	325	0	0	0
07A		0	0	482	487	0	0	0
08A		0	0	513	594	0	0	0
09A		0	0	526	574	0	0	0
10A		0	0	499	522	0	0	0
11A		0	0	554	576	0	0	0
12P		0	0	631	609	0	0	0
01P		0	0	571	602	0	0	0
02P		0	0	689	649	0	0	0
03P		0	0	737	710	0	0	0
04P		0	0	728	687	0	0	0
05P		0	0	666	689	0	0	0
06P		0	0	679	681	0	0	0
07P		0	0	525	602	0	0	0
08P		0	0	426	470	0	0	0
09P		0	0	421	435	0	0	0
10P		0	0	304	374	0	0	0
11P		0	0	265	264	0	0	0
TOT		0	0	9216	10385	0	0	0

STATE OF CONNECTICUT  
DEPARTMENT OF TRANSPORTATION  
BUREAU OF POLICY AND PLANNING  
PLANNING INVENTORY AND DATA

TRAFFIC RECORDER DATA

TOWN OF BRIDGEPORT

ROUTE 8

DIRECTION S

SB ON RAMP FROM SR 722 (CHOPSY HILL RD)

DAY	SUN	MON	TUE	WED	THU	FRI	SAT
DATE	0	0	07/09/2013	07/10/2013	07/11/2013	0	0
TYPE							
HOUR							

2013 ADT = 12200

ACF = NA

\*\*\*\*\*

12A	0	0	0	137	112	0	0
01A	0	0	0	77	63	0	0
02A	0	0	0	45	48	0	0
03A	0	0	0	46	50	0	0
04A	0	0	0	109	123	0	0
05A	0	0	0	360	346	0	0
06A	0	0	0	678	582	0	0
07A	0	0	852	861	0	0	0
08A	0	0	997	1049	0	0	0
09A	0	0	848	798	0	0	0
10A	0	0	754	688	0	0	0
11A	0	0	729	719	0	0	0
12P	0	0	839	811	0	0	0
01P	0	0	752	738	0	0	0
02P	0	0	844	814	0	0	0
03P	0	0	786	806	0	0	0
04P	0	0	804	780	0	0	0
05P	0	0	878	900	0	0	0
06P	0	0	762	797	0	0	0
07P	0	0	673	658	0	0	0
08P	0	0	491	472	0	0	0
09P	0	0	444	454	0	0	0
10P	0	0	386	318	0	0	0
11P	0	0	215	192	0	0	0
TOT	0	0	12054	13307	1324	0	0

STATE OF CONNECTICUT  
DEPARTMENT OF TRANSPORTATION  
BUREAU OF POLICY AND PLANNING  
PLANNING INVENTORY AND DATA

TRAFFIC RECORDER DATA

TOWN OF BRIDGEPORT	ROUTE 8						DIRECTION S
SB OFF RAMP TO SR722 (X5 CHOPSY HILL RD)	SUN	MON	TUE	WED	THU	FRI	SAT
DAY	0	0	07/09/2013	07/10/2013	07/11/2013	0	0
DATE	0	0	07/09/2013	07/10/2013	07/11/2013	0	0
TYPE							
HOUR							
	2013 ADT = 10900		ACF = NA				
	*****						
12A	0	0	0	112	106	0	0
01A	0	0	0	51	44	0	0
02A	0	0	0	43	31	0	0
03A	0	0	0	23	28	0	0
04A	0	0	0	56	57	0	0
05A	0	0	0	190	190	0	0
06A	0	0	0	721	590	0	0
07A	0	0	1127	1078	0	0	0
08A	0	0	1025	1009	0	0	0
09A	0	0	710	692	0	0	0
10A	0	0	584	593	0	0	0
11A	0	0	586	581	0	0	0
12P	0	0	655	643	0	0	0
01P	0	0	646	657	0	0	0
02P	0	0	728	698	0	0	0
03P	0	0	825	871	0	0	0
04P	0	0	854	812	0	0	0
05P	0	0	797	757	0	0	0
06P	0	0	602	665	0	0	0
07P	0	0	511	457	0	0	0
08P	0	0	398	369	0	0	0
09P	0	0	354	361	0	0	0
10P	0	0	232	313	0	0	0
11P	0	0	221	234	0	0	0
TOT	0	0	10855	11986	1046	0	0

STATE OF CONNECTICUT  
 DEPARTMENT OF TRANSPORTATION  
 BUREAU OF POLICY AND PLANNING  
 PLANNING INVENTORY AND DATA

TRAFFIC RECORDER DATA

TOWN OF BRIDGEPORT

ROUTE 8

DIRECTION N

NB OFF RAMP TO SR 722 (X5 CHOPSY HILL RD)

DAY	SUN	MON	TUE	WED	THU	FRI	SAT
DATE	0	0	07/09/2013	07/10/2013	07/11/2013	0	0
TYPE							
HOUR							

2013 ADT = 11800                      ACF = NA

\*\*\*\*\*

12A	0	0	0	178	174	0	0
01A	0	0	0	102	96	0	0
02A	0	0	0	52	56	0	0
03A	0	0	0	37	58	0	0
04A	0	0	0	31	52	0	0
05A	0	0	0	97	81	0	0
06A	0	0	0	204	203	0	0
07A	0	0	421	411	0	0	0
08A	0	0	621	632	0	0	0
09A	0	0	679	677	0	0	0
10A	0	0	576	583	0	0	0
11A	0	0	713	724	0	0	0
12P	0	0	810	818	0	0	0
01P	0	0	837	823	0	0	0
02P	0	0	808	798	0	0	0
03P	0	0	960	968	0	0	0
04P	0	0	1038	1037	0	0	0
05P	0	0	1196	1196	0	0	0
06P	0	0	888	875	0	0	0
07P	0	0	773	762	0	0	0
08P	0	0	737	725	0	0	0
09P	0	0	543	547	0	0	0
10P	0	0	407	408	0	0	0
11P	0	0	271	277	0	0	0
TOT	0	0	12278	12962	720	0	0

STATE OF CONNECTICUT  
DEPARTMENT OF TRANSPORTATION  
BUREAU OF POLICY AND PLANNING  
PLANNING INVENTORY AND DATA

TRAFFIC RECORDER DATA

TOWN OF BRIDGEPORT

ROUTE 8

DIRECTION N

NB ON RAMP FROM SR 722 (CHOPSY HILL RD)

DAY	SUN	MON	TUE	WED	THU	FRI	SAT
DATE	0	0	07/09/2013	07/10/2013	07/11/2013	0	0
TYPE							
HOUR							

2013 ADT = 12900

ACF = NA

\*\*\*\*\*

12A	0	0	0	159	169	0	0
01A	0	0	0	85	63	0	0
02A	0	0	0	44	39	0	0
03A	0	0	0	57	36	0	0
04A	0	0	0	80	100	0	0
05A	0	0	0	304	292	0	0
06A	0	0	0	739	699	0	0
07A	0	0	989	963	0	0	0
08A	0	0	901	892	0	0	0
09A	0	0	669	704	0	0	0
10A	0	0	628	638	0	0	0
11A	0	0	696	604	0	0	0
12P	0	0	766	723	0	0	0
01P	0	0	799	767	0	0	0
02P	0	0	959	850	0	0	0
03P	0	0	1110	1127	0	0	0
04P	0	0	1324	1258	0	0	0
05P	0	0	1176	1182	0	0	0
06P	0	0	774	780	0	0	0
07P	0	0	653	597	0	0	0
08P	0	0	478	453	0	0	0
09P	0	0	408	415	0	0	0
10P	0	0	285	299	0	0	0
11P	0	0	233	250	0	0	0
TOT	0	0	12848	13970	1398	0	0



STATE OF CONNECTICUT  
DEPARTMENT OF TRANSPORTATION  
BUREAU OF POLICY AND PLANNING  
PLANNING INVENTORY AND DATA

TRAFFIC RECORDER DATA

TOWN OF BRIDGEPORT		ROUTE 8						DIRECTION N
NB OFF RAMP TO ROUTE 25 NB (EXIT 6)		SUN	MON	TUE	WED	THU	FRI	SAT
DAY	DATE	0	0	07/16/2013	07/17/2013	0	0	0
TYPE	HOUR	2013 ADT = 16200		ACF = 0.98		*****		
12A		0	0	0	145	0	0	0
01A		0	0	0	76	0	0	0
02A		0	0	0	34	0	0	0
03A		0	0	0	48	0	0	0
04A		0	0	0	80	0	0	0
05A		0	0	251	0	0	0	0
06A		0	0	720	0	0	0	0
07A		0	0	853	0	0	0	0
08A		0	0	1019	0	0	0	0
09A		0	0	897	0	0	0	0
10A		0	0	882	0	0	0	0
11A		0	0	1001	0	0	0	0
12P		0	0	1083	0	0	0	0
01P		0	0	1004	0	0	0	0
02P		0	0	1110	0	0	0	0
03P		0	0	1384	0	0	0	0
04P		0	0	1573	0	0	0	0
05P		0	0	1799	0	0	0	0
06P		0	0	1305	0	0	0	0
07P		0	0	983	0	0	0	0
08P		0	0	786	0	0	0	0
09P		0	0	588	0	0	0	0
10P		0	0	329	0	0	0	0
11P		0	0	254	0	0	0	0
TOT		0	0	17821	383	0	0	0

STATE OF CONNECTICUT  
DEPARTMENT OF TRANSPORTATION  
BUREAU OF POLICY AND PLANNING  
PLANNING INVENTORY AND DATA

TRAFFIC RECORDER DATA

TOWN OF BRIDGEPORT	ROUTE 8							DIRECTION S
SB ON RAMP FROM ROUTE 25 SB	SUN	MON	TUE	WED	THU	FRI	SAT	
DAY	0	0	07/16/2013	07/17/2013	0	0	0	
DATE								
TYPE								
HOUR								
	2013 ADT = 16000		ACF = 0.98					
	*****							
12A	0	0	0	112	0	0	0	
01A	0	0	0	49	0	0	0	
02A	0	0	0	42	0	0	0	
03A	0	0	0	43	0	0	0	
04A	0	0	0	59	0	0	0	
05A	0	0	431	0	0	0	0	
06A	0	0	1127	0	0	0	0	
07A	0	0	1602	0	0	0	0	
08A	0	0	1713	0	0	0	0	
09A	0	0	1235	0	0	0	0	
10A	0	0	1004	0	0	0	0	
11A	0	0	959	0	0	0	0	
12P	0	0	1005	0	0	0	0	
01P	0	0	981	0	0	0	0	
02P	0	0	1018	0	0	0	0	
03P	0	0	1120	0	0	0	0	
04P	0	0	1174	0	0	0	0	
05P	0	0	1245	0	0	0	0	
06P	0	0	954	0	0	0	0	
07P	0	0	695	0	0	0	0	
08P	0	0	511	0	0	0	0	
09P	0	0	400	0	0	0	0	
10P	0	0	305	0	0	0	0	
11P	0	0	176	0	0	0	0	
TOT	0	0	17655	305	0	0	0	

STATE OF CONNECTICUT  
DEPARTMENT OF TRANSPORTATION  
BUREAU OF POLICY AND PLANNING  
PLANNING INVENTORY AND DATA

TRAFFIC RECORDER DATA

TOWN OF BRIDGEPORT		ROUTE 8						DIRECTION N
SOUTH OF MAIN ST INTERCHANGE		SUN	MON	TUE	WED	THU	FRI	SAT
DAY	DATE	0	07/22/2013	07/23/2013	07/24/2013	0	0	0
TYPE	HOUR	2013 ADT = 16200		ACF = NA				
*****								
12A		0	155	109	135	0	0	0
01A		0	85	66	94	0	0	0
02A		0	46	43	49	0	0	0
03A		0	43	50	0	0	0	0
04A		0	72	75	0	0	0	0
05A		0	255	309	0	0	0	0
06A		0	690	768	0	0	0	0
07A		0	940	885	0	0	0	0
08A		0	979	989	0	0	0	0
09A		0	891	871	0	0	0	0
10A		0	824	819	0	0	0	0
11A		0	906	932	0	0	0	0
12P		0	948	1091	0	0	0	0
01P		0	966	1042	0	0	0	0
02P		0	1136	1191	0	0	0	0
03P		0	1283	1379	0	0	0	0
04P		0	1528	1506	0	0	0	0
05P		0	1724	1764	0	0	0	0
06P		0	1317	1364	0	0	0	0
07P		0	909	1011	0	0	0	0
08P		0	637	740	0	0	0	0
09P		0	504	550	0	0	0	0
10P		0	341	391	0	0	0	0
11P		0	214	273	0	0	0	0
TOT		0	17393	18218	278	0	0	0

STATE OF CONNECTICUT  
 DEPARTMENT OF TRANSPORTATION  
 BUREAU OF POLICY AND PLANNING  
 PLANNING INVENTORY AND DATA

TRAFFIC RECORDER DATA

TOWN OF BRIDGEPORT	ROUTE 8							DIRECTION S
SOUTH OF MAIN ST INTERCHANGE	SUN	MON	TUE	WED	THU	FRI	SAT	
DAY	0	07/22/2013	07/23/2013	07/24/2013	0	0	0	
DATE								
TYPE								
HOUR								
	2013 ADT = 15700		ACF = NA					
	*****							
12A	0	94	92	94	0	0	0	
01A	0	41	38	51	0	0	0	
02A	0	40	44	43	0	0	0	
03A	0	38	51	0	0	0	0	
04A	0	93	94	0	0	0	0	
05A	0	430	421	0	0	0	0	
06A	0	1060	1057	0	0	0	0	
07A	0	1564	1547	0	0	0	0	
08A	0	1671	1850	0	0	0	0	
09A	0	1180	1210	0	0	0	0	
10A	0	874	1002	0	0	0	0	
11A	0	912	917	0	0	0	0	
12P	0	935	994	0	0	0	0	
01P	0	932	916	0	0	0	0	
02P	0	1005	1015	0	0	0	0	
03P	0	1163	1102	0	0	0	0	
04P	0	1109	1158	0	0	0	0	
05P	0	1122	1189	0	0	0	0	
06P	0	805	887	0	0	0	0	
07P	0	632	721	0	0	0	0	
08P	0	423	479	0	0	0	0	
09P	0	380	392	0	0	0	0	
10P	0	259	294	0	0	0	0	
11P	0	180	194	0	0	0	0	
TOT	0	16942	17664	188	0	0	0	

STATE OF CONNECTICUT  
DEPARTMENT OF TRANSPORTATION  
BUREAU OF POLICY AND PLANNING  
PLANNING INVENTORY AND DATA

TRAFFIC RECORDER DATA

TOWN OF BRIDGEPORT

ROUTE 8

DIRECTION N

AT PROSPECT STREET OVERPASS

DAY	SUN	MON	TUE	WED	THU	FRI	SAT
DATE	0	06/07/2010	06/08/2010	06/09/2010	0	0	0
TYPE							
HOUR							

2010 ADT = 24600      ACF = NA

\*\*\*\*\*

12A	0	0	410	408	0	0	0
01A	0	0	278	272	0	0	0
02A	0	171	144	0	0	0	0
03A	0	128	136	0	0	0	0
04A	0	154	202	0	0	0	0
05A	0	302	355	0	0	0	0
06A	0	738	744	0	0	0	0
07A	0	1287	1292	0	0	0	0
08A	0	1539	1567	0	0	0	0
09A	0	1349	1337	0	0	0	0
10A	0	1206	1217	0	0	0	0
11A	0	1228	1344	0	0	0	0
12P	0	1533	1542	0	0	0	0
01P	0	1580	1677	0	0	0	0
02P	0	1962	1895	0	0	0	0
03P	0	1928	1880	0	0	0	0
04P	0	2146	1911	0	0	0	0
05P	0	2205	2010	0	0	0	0
06P	0	1879	2025	0	0	0	0
07P	0	1519	1569	0	0	0	0
08P	0	1257	1310	0	0	0	0
09P	0	1151	1148	0	0	0	0
10P	0	796	713	0	0	0	0
11P	0	620	630	0	0	0	0
TOT	0	26678	27336	680	0	0	0

STATE OF CONNECTICUT  
 DEPARTMENT OF TRANSPORTATION  
 BUREAU OF POLICY AND PLANNING  
 PLANNING INVENTORY AND DATA

TRAFFIC RECORDER DATA

TOWN OF BRIDGEPORT

ROUTE 8

DIRECTION S

AT PROSPECT STREET OVERPASS

DAY	SUN	MON	TUE	WED	THU	FRI	SAT
DATE	0	06/07/2010	06/08/2010	06/09/2010	0	0	0
TYPE							
HOUR							

2010 ADT = 16500      ACF = NA

\*\*\*\*\*

12A	0	0	200	208	0	0	0
01A	0	0	110	119	0	0	0
02A	0	78	60	0	0	0	0
03A	0	80	73	0	0	0	0
04A	0	188	181	0	0	0	0
05A	0	547	556	0	0	0	0
06A	0	821	824	0	0	0	0
07A	0	1197	1207	0	0	0	0
08A	0	1132	1140	0	0	0	0
09A	0	1057	1054	0	0	0	0
10A	0	970	969	0	0	0	0
11A	0	939	942	0	0	0	0
12P	0	1127	1120	0	0	0	0
01P	0	1066	1056	0	0	0	0
02P	0	1170	1162	0	0	0	0
03P	0	1211	1201	0	0	0	0
04P	0	1316	1334	0	0	0	0
05P	0	1306	1317	0	0	0	0
06P	0	1005	1011	0	0	0	0
07P	0	894	895	0	0	0	0
08P	0	642	652	0	0	0	0
09P	0	544	533	0	0	0	0
10P	0	434	427	0	0	0	0
11P	0	319	310	0	0	0	0
TOT	0	18043	18334	327	0	0	0

STATE OF CONNECTICUT  
DEPARTMENT OF TRANSPORTATION  
BUREAU OF POLICY AND PLANNING  
PLANNING INVENTORY AND DATA

TRAFFIC RECORDER DATA

TOWN OF BRIDGEPORT

ROUTE 8

DIRECTION S

SB OFF RAMP TO I-95 NB

DAY	SUN	MON	TUE	WED	THU	FRI	SAT
DATE	0	07/12/2010	07/13/2010	07/14/2010	07/15/2010	0	0
TYPE							
HOUR							

2010 ADT = 16500      ACF = 0.97

\*\*\*\*\*

12A	0	0	201	173	221	0	0
01A	0	0	105	106	0	0	0
02A	0	87	87	68	0	0	0
03A	0	87	113	86	0	0	0
04A	0	181	178	174	0	0	0
05A	0	439	407	426	0	0	0
06A	0	817	1015	991	0	0	0
07A	0	1192	1224	1182	0	0	0
08A	0	1142	1251	1199	0	0	0
09A	0	1059	1134	998	0	0	0
10A	0	962	1040	989	0	0	0
11A	0	934	980	1001	0	0	0
12P	0	1141	1108	1171	0	0	0
01P	0	1070	1127	1082	0	0	0
02P	0	1168	1216	1175	0	0	0
03P	0	1210	1162	1254	0	0	0
04P	0	1301	1225	1262	0	0	0
05P	0	1301	1279	1353	0	0	0
06P	0	1001	948	1126	0	0	0
07P	0	892	812	875	0	0	0
08P	0	667	649	644	0	0	0
09P	0	534	455	559	0	0	0
10P	0	442	427	437	0	0	0
11P	0	319	318	313	0	0	0
TOT	0	17946	18461	18644	221	0	0

STATE OF CONNECTICUT  
DEPARTMENT OF TRANSPORTATION  
BUREAU OF POLICY AND PLANNING  
PLANNING INVENTORY AND DATA

TRAFFIC RECORDER DATA

TOWN OF BRIDGEPORT	ROUTE 8						DIRECTION S
SB OFF RAMP TO I-95 SB	SUN	MON	TUE	WED	THU	FRI	SAT
DAY	0	06/07/2010	06/08/2010	06/09/2010	0	0	0
DATE							
TYPE							
HOUR							
	2010 ADT = 23300		ACF = 0.97				
	*****						
12A	0	0	236	288	0	0	0
01A	0	0	144	131	0	0	0
02A	0	0	110	132	0	0	0
03A	0	0	165	154	0	0	0
04A	0	314	320	0	0	0	0
05A	0	1136	1188	0	0	0	0
06A	0	1725	1814	0	0	0	0
07A	0	1220	1454	0	0	0	0
08A	0	1559	1194	0	0	0	0
09A	0	1657	1684	0	0	0	0
10A	0	1643	1694	0	0	0	0
11A	0	1650	1573	0	0	0	0
12P	0	1585	1491	0	0	0	0
01P	0	1538	1520	0	0	0	0
02P	0	1668	1601	0	0	0	0
03P	0	1593	1631	0	0	0	0
04P	0	1613	1716	0	0	0	0
05P	0	1666	1828	0	0	0	0
06P	0	1402	1561	0	0	0	0
07P	0	1113	1144	0	0	0	0
08P	0	914	1028	0	0	0	0
09P	0	732	880	0	0	0	0
10P	0	593	620	0	0	0	0
11P	0	363	406	0	0	0	0
TOT	0	25684	27002	705	0	0	0



STATE OF CONNECTICUT  
DEPARTMENT OF TRANSPORTATION  
BUREAU OF POLICY AND PLANNING  
PLANNING INVENTORY AND DATA

TRAFFIC RECORDER DATA

TOWN OF BRIDGEPORT

ROUTE 8

DIRECTION N

NB ON RAMP FROM I-95 NB

DAY	SUN	MON	TUE	WED	THU	FRI	SAT
DATE	0	07/12/2010	07/13/2010	07/14/2010	0	0	0
TYPE							
HOUR							

2010 ADT = 24600      ACF = 0.97

\*\*\*\*\*

12A	0	0	412	390	0	0	0
01A	0	389	257	234	0	0	0
02A	0	156	140	157	0	0	0
03A	0	114	111	101	0	0	0
04A	0	132	145	155	0	0	0
05A	0	294	302	347	0	0	0
06A	0	716	710	648	0	0	0
07A	0	1269	1390	1218	0	0	0
08A	0	1580	1604	1515	0	0	0
09A	0	1248	1387	1190	0	0	0
10A	0	1226	1276	0	0	0	0
11A	0	1268	1344	0	0	0	0
12P	0	1565	1557	0	0	0	0
01P	0	1589	1683	0	0	0	0
02P	0	1908	1847	0	0	0	0
03P	0	2023	1879	0	0	0	0
04P	0	2162	1986	0	0	0	0
05P	0	2220	2038	0	0	0	0
06P	0	2102	1855	0	0	0	0
07P	0	1547	1582	0	0	0	0
08P	0	1220	1306	0	0	0	0
09P	0	1116	1108	0	0	0	0
10P	0	786	793	0	0	0	0
11P	0	629	641	0	0	0	0
TOT	0	27259	27353	5955	0	0	0

STATE OF CONNECTICUT  
DEPARTMENT OF TRANSPORTATION  
BUREAU OF POLICY AND PLANNING  
PLANNING INVENTORY AND DATA

TRAFFIC RECORDER DATA

TOWN OF BRIDGEPORT

ROUTE 8

DIRECTION N

NB ON RAMP FROM I-95 SB

DAY	SUN	MON	TUE	WED	THU	FRI	SAT
DATE	0	06/07/2010	06/08/2010	06/09/2010	0	0	0
TYPE							
HOUR							

2010 ADT = 16700                      ACF = 0.97

\*\*\*\*\*

12A	0	0	191	206	0	0	0
01A	0	126	111	117	0	0	0
02A	0	71	76	0	0	0	0
03A	0	61	65	0	0	0	0
04A	0	86	93	0	0	0	0
05A	0	223	239	0	0	0	0
06A	0	710	700	0	0	0	0
07A	0	789	969	0	0	0	0
08A	0	1199	997	0	0	0	0
09A	0	1086	1103	0	0	0	0
10A	0	981	975	0	0	0	0
11A	0	964	975	0	0	0	0
12P	0	1068	1060	0	0	0	0
01P	0	1136	1131	0	0	0	0
02P	0	1362	1355	0	0	0	0
03P	0	1651	1665	0	0	0	0
04P	0	1507	1567	0	0	0	0
05P	0	1526	1536	0	0	0	0
06P	0	1120	1101	0	0	0	0
07P	0	873	882	0	0	0	0
08P	0	744	760	0	0	0	0
09P	0	756	734	0	0	0	0
10P	0	538	538	0	0	0	0
11P	0	343	332	0	0	0	0
TOT	0	18920	19155	323	0	0	0

STATE OF CONNECTICUT  
DEPARTMENT OF TRANSPORTATION  
BUREAU OF POLICY AND PLANNING  
PLANNING INVENTORY AND DATA

TRAFFIC RECORDER DATA

TOWN OF BRIDGEPORT

ROUTE 8

DIRECTION S

SB OFF RAMP TO PROSPECT STREET (EXIT 1)

DAY	SUN	MON	TUE	WED	THU	FRI	SAT
DATE	0	0	0	06/16/2010	06/17/2010	0	0
TYPE							
HOUR							

2010 ADT = 5100

ACF = NA

\*\*\*\*\*

12A	0	0	0	0	44	0	0
01A	0	0	0	0	26	0	0
02A	0	0	0	0	12	0	0
03A	0	0	0	18	0	0	0
04A	0	0	0	57	0	0	0
05A	0	0	0	180	0	0	0
06A	0	0	0	340	0	0	0
07A	0	0	0	538	0	0	0
08A	0	0	0	432	0	0	0
09A	0	0	0	312	0	0	0
10A	0	0	0	248	0	0	0
11A	0	0	0	225	0	0	0
12P	0	0	0	269	0	0	0
01P	0	0	0	276	0	0	0
02P	0	0	0	439	0	0	0
03P	0	0	0	359	0	0	0
04P	0	0	0	361	0	0	0
05P	0	0	0	366	0	0	0
06P	0	0	0	439	0	0	0
07P	0	0	0	230	0	0	0
08P	0	0	0	149	0	0	0
09P	0	0	0	150	0	0	0
10P	0	0	0	119	0	0	0
11P	0	0	0	91	0	0	0
TOT	0	0	0	5598	82	0	0

STATE OF CONNECTICUT  
 DEPARTMENT OF TRANSPORTATION  
 BUREAU OF POLICY AND PLANNING  
 PLANNING INVENTORY AND DATA

TRAFFIC RECORDER DATA

TOWN OF BRIDGEPORT

ROUTE 8

DIRECTION N

NB ON RAMP FROM PROSPECT STREET

DAY	SUN	MON	TUE	WED	THU	FRI	SAT
DATE	0	0	0	06/16/2010	06/17/2010	0	0
TYPE							
HOUR							

2010 ADT = 6100

ACF = NA

\*\*\*\*\*

12A	0	0	0	0	87	0	0
01A	0	0	0	0	49	0	0
02A	0	0	0	0	21	0	0
03A	0	0	0	0	15	0	0
04A	0	0	0	24	0	0	0
05A	0	0	0	75	0	0	0
06A	0	0	0	191	0	0	0
07A	0	0	0	255	0	0	0
08A	0	0	0	343	0	0	0
09A	0	0	0	259	0	0	0
10A	0	0	0	243	0	0	0
11A	0	0	0	290	0	0	0
12P	0	0	0	345	0	0	0
01P	0	0	0	303	0	0	0
02P	0	0	0	427	0	0	0
03P	0	0	0	579	0	0	0
04P	0	0	0	723	0	0	0
05P	0	0	0	782	0	0	0
06P	0	0	0	420	0	0	0
07P	0	0	0	374	0	0	0
08P	0	0	0	380	0	0	0
09P	0	0	0	337	0	0	0
10P	0	0	0	194	0	0	0
11P	0	0	0	108	0	0	0
TOT	0	0	0	6652	172	0	0

STATE OF CONNECTICUT  
DEPARTMENT OF TRANSPORTATION  
BUREAU OF POLICY AND PLANNING  
PLANNING INVENTORY AND DATA

TRAFFIC RECORDER DATA

TOWN OF BRIDGEPORT	ROUTE 8							DIRECTION S
SB ON RAMP FROM WASHINGTON AVENUE	SUN	MON	TUE	WED	THU	FRI	SAT	
DAY	0	0	0	06/16/2010	06/17/2010	0	0	
DATE								
TYPE								
HOUR								
	2010 ADT = 8100		ACF = NA					
	*****							
12A	0	0	0	0	95	0	0	
01A	0	0	0	0	64	0	0	
02A	0	0	0	0	37	0	0	
03A	0	0	0	22	0	0	0	
04A	0	0	0	77	0	0	0	
05A	0	0	0	165	0	0	0	
06A	0	0	0	414	0	0	0	
07A	0	0	0	469	0	0	0	
08A	0	0	0	543	0	0	0	
09A	0	0	0	541	0	0	0	
10A	0	0	0	520	0	0	0	
11A	0	0	0	500	0	0	0	
12P	0	0	0	548	0	0	0	
01P	0	0	0	556	0	0	0	
02P	0	0	0	561	0	0	0	
03P	0	0	0	664	0	0	0	
04P	0	0	0	591	0	0	0	
05P	0	0	0	610	0	0	0	
06P	0	0	0	491	0	0	0	
07P	0	0	0	418	0	0	0	
08P	0	0	0	371	0	0	0	
09P	0	0	0	351	0	0	0	
10P	0	0	0	288	0	0	0	
11P	0	0	0	158	0	0	0	
TOT	0	0	0	8858	196	0	0	

STATE OF CONNECTICUT  
DEPARTMENT OF TRANSPORTATION  
BUREAU OF POLICY AND PLANNING  
PLANNING INVENTORY AND DATA

TRAFFIC RECORDER DATA

TOWN OF BRIDGEPORT	ROUTE 8							DIRECTION S
SB OFF RAMP TO SR 700(X2 FAIRFIELD AVE)	SUN	MON	TUE	WED	THU	FRI	SAT	
DAY	0	0	0	06/16/2010	06/17/2010	0	0	
DATE								
TYPE								
HOUR								
	2010 ADT = 7800		ACF = NA					
	*****							
12A	0	0	0	0	51	0	0	
01A	0	0	0	0	28	0	0	
02A	0	0	0	0	20	0	0	
03A	0	0	0	15	0	0	0	
04A	0	0	0	16	0	0	0	
05A	0	0	0	80	0	0	0	
06A	0	0	0	714	0	0	0	
07A	0	0	0	1191	0	0	0	
08A	0	0	0	1145	0	0	0	
09A	0	0	0	615	0	0	0	
10A	0	0	0	368	0	0	0	
11A	0	0	0	349	0	0	0	
12P	0	0	0	330	0	0	0	
01P	0	0	0	399	0	0	0	
02P	0	0	0	457	0	0	0	
03P	0	0	0	591	0	0	0	
04P	0	0	0	486	0	0	0	
05P	0	0	0	541	0	0	0	
06P	0	0	0	442	0	0	0	
07P	0	0	0	237	0	0	0	
08P	0	0	0	223	0	0	0	
09P	0	0	0	173	0	0	0	
10P	0	0	0	138	0	0	0	
11P	0	0	0	99	0	0	0	
TOT	0	0	0	8609	99	0	0	

STATE OF CONNECTICUT  
 DEPARTMENT OF TRANSPORTATION  
 BUREAU OF POLICY AND PLANNING  
 PLANNING INVENTORY AND DATA

TRAFFIC RECORDER DATA

TOWN OF BRIDGEPORT

ROUTE 8

DIRECTION N

NB OFF RAMP TO LAFAYETTE SQUARE (EXIT 2)

DAY	SUN	MON	TUE	WED	THU	FRI	SAT
DATE	0	0	0	06/16/2010	06/17/2010	0	0
TYPE							
HOUR							

2010 ADT = 7300                      ACF = NA

\*\*\*\*\*

12A	0	0	0	0	128	0	0
01A	0	0	0	0	66	0	0
02A	0	0	0	0	24	0	0
03A	0	0	0	0	30	0	0
04A	0	0	0	26	0	0	0
05A	0	0	0	67	0	0	0
06A	0	0	0	238	0	0	0
07A	0	0	0	419	0	0	0
08A	0	0	0	574	0	0	0
09A	0	0	0	534	0	0	0
10A	0	0	0	415	0	0	0
11A	0	0	0	413	0	0	0
12P	0	0	0	479	0	0	0
01P	0	0	0	498	0	0	0
02P	0	0	0	513	0	0	0
03P	0	0	0	587	0	0	0
04P	0	0	0	546	0	0	0
05P	0	0	0	540	0	0	0
06P	0	0	0	428	0	0	0
07P	0	0	0	433	0	0	0
08P	0	0	0	334	0	0	0
09P	0	0	0	332	0	0	0
10P	0	0	0	255	0	0	0
11P	0	0	0	191	0	0	0
TOT	0	0	0	7822	248	0	0

STATE OF CONNECTICUT  
DEPARTMENT OF TRANSPORTATION  
BUREAU OF POLICY AND PLANNING  
PLANNING INVENTORY AND DATA

TRAFFIC RECORDER DATA

TOWN OF BRIDGEPORT		ROUTE 8						DIRECTION N
NB ON RAMP FROM SR 700 (FAIRFIELD AVENUE)		SUN	MON	TUE	WED	THU	FRI	SAT
DAY	DATE	0	0	0	06/16/2010	06/17/2010	0	0
TYPE	HOUR	2010 ADT = 4000		ACF = NA				
*****								
12A		0	0	0	0	34	0	0
01A		0	0	0	0	15	0	0
02A		0	0	0	0	7	0	0
03A		0	0	0	0	5	0	0
04A		0	0	0	8	0	0	0
05A		0	0	0	26	0	0	0
06A		0	0	0	44	0	0	0
07A		0	0	0	93	0	0	0
08A		0	0	0	152	0	0	0
09A		0	0	0	169	0	0	0
10A		0	0	0	176	0	0	0
11A		0	0	0	235	0	0	0
12P		0	0	0	278	0	0	0
01P		0	0	0	242	0	0	0
02P		0	0	0	300	0	0	0
03P		0	0	0	389	0	0	0
04P		0	0	0	583	0	0	0
05P		0	0	0	626	0	0	0
06P		0	0	0	310	0	0	0
07P		0	0	0	212	0	0	0
08P		0	0	0	249	0	0	0
09P		0	0	0	166	0	0	0
10P		0	0	0	105	0	0	0
11P		0	0	0	49	0	0	0
TOT		0	0	0	4412	61	0	0



STATE OF CONNECTICUT  
DEPARTMENT OF TRANSPORTATION  
BUREAU OF POLICY AND PLANNING  
PLANNING INVENTORY AND DATA

TRAFFIC RECORDER DATA

TOWN OF BRIDGEPORT

ROUTE 8

DIRECTION S

SB OFF RAMP TO MAIN STREET #2 (EXIT 3)

DAY	SUN	MON	TUE	WED	THU	FRI	SAT
DATE	0	0	0	06/16/2010	06/17/2010	0	0
TYPE							
HOUR							

2010 ADT = 4600      ACF = NA

\*\*\*\*\*

12A	0	0	0	0	47	0	0
01A	0	0	0	0	26	0	0
02A	0	0	0	0	12	0	0
03A	0	0	0	7	0	0	0
04A	0	0	0	15	0	0	0
05A	0	0	0	62	0	0	0
06A	0	0	0	253	0	0	0
07A	0	0	0	564	0	0	0
08A	0	0	0	459	0	0	0
09A	0	0	0	301	0	0	0
10A	0	0	0	247	0	0	0
11A	0	0	0	252	0	0	0
12P	0	0	0	269	0	0	0
01P	0	0	0	280	0	0	0
02P	0	0	0	346	0	0	0
03P	0	0	0	294	0	0	0
04P	0	0	0	334	0	0	0
05P	0	0	0	340	0	0	0
06P	0	0	0	262	0	0	0
07P	0	0	0	227	0	0	0
08P	0	0	0	172	0	0	0
09P	0	0	0	149	0	0	0
10P	0	0	0	134	0	0	0
11P	0	0	0	100	0	0	0
TOT	0	0	0	5067	85	0	0

STATE OF CONNECTICUT  
 DEPARTMENT OF TRANSPORTATION  
 BUREAU OF POLICY AND PLANNING  
 PLANNING INVENTORY AND DATA

TRAFFIC RECORDER DATA

TOWN OF BRIDGEPORT

ROUTE 8

DIRECTION S

SB OFF RAMP TO EAST WASHINGTON AVE #2(X3)

DAY	SUN	MON	TUE	WED	THU	FRI	SAT
DATE	0	0	0	06/16/2010	06/17/2010	0	0
TYPE							
HOUR							

2010 ADT = 5000                      ACF = NA

\*\*\*\*\*

12A	0	0	0	0	21	0	0
01A	0	0	0	0	9	0	0
02A	0	0	0	0	14	0	0
03A	0	0	0	8	0	0	0
04A	0	0	0	44	0	0	0
05A	0	0	0	169	0	0	0
06A	0	0	0	440	0	0	0
07A	0	0	0	804	0	0	0
08A	0	0	0	913	0	0	0
09A	0	0	0	448	0	0	0
10A	0	0	0	259	0	0	0
11A	0	0	0	210	0	0	0
12P	0	0	0	237	0	0	0
01P	0	0	0	268	0	0	0
02P	0	0	0	351	0	0	0
03P	0	0	0	252	0	0	0
04P	0	0	0	249	0	0	0
05P	0	0	0	254	0	0	0
06P	0	0	0	193	0	0	0
07P	0	0	0	134	0	0	0
08P	0	0	0	106	0	0	0
09P	0	0	0	91	0	0	0
10P	0	0	0	83	0	0	0
11P	0	0	0	48	0	0	0
TOT	0	0	0	5561	44	0	0

STATE OF CONNECTICUT  
 DEPARTMENT OF TRANSPORTATION  
 BUREAU OF POLICY AND PLANNING  
 PLANNING INVENTORY AND DATA

TRAFFIC RECORDER DATA

TOWN OF BRIDGEPORT	ROUTE 8							DIRECTION N
NB ON RAMP FROM MAIN STREET #1	SUN	MON	TUE	WED	THU	FRI	SAT	
DAY	0	0	0	06/16/2010	06/17/2010	0	0	
DATE								
TYPE								
HOUR								
	2010 ADT = 8200		ACF = NA					
	*****							
12A	0	0	0	0	105	0	0	
01A	0	0	0	0	37	0	0	
02A	0	0	0	0	26	0	0	
03A	0	0	0	0	20	0	0	
04A	0	0	0	27	0	0	0	
05A	0	0	0	123	0	0	0	
06A	0	0	0	299	0	0	0	
07A	0	0	0	430	0	0	0	
08A	0	0	0	399	0	0	0	
09A	0	0	0	364	0	0	0	
10A	0	0	0	386	0	0	0	
11A	0	0	0	405	0	0	0	
12P	0	0	0	507	0	0	0	
01P	0	0	0	465	0	0	0	
02P	0	0	0	552	0	0	0	
03P	0	0	0	710	0	0	0	
04P	0	0	0	921	0	0	0	
05P	0	0	0	1041	0	0	0	
06P	0	0	0	636	0	0	0	
07P	0	0	0	496	0	0	0	
08P	0	0	0	457	0	0	0	
09P	0	0	0	387	0	0	0	
10P	0	0	0	217	0	0	0	
11P	0	0	0	127	0	0	0	
TOT	0	0	0	8949	188	0	0	

STATE OF CONNECTICUT  
 DEPARTMENT OF TRANSPORTATION  
 BUREAU OF POLICY AND PLANNING  
 PLANNING INVENTORY AND DATA

TRAFFIC RECORDER DATA

TOWN OF BRIDGEPORT	ROUTE 8							DIRECTION S
SB ON RAMP FROM LINDLEY STREET	SUN	MON	TUE	WED	THU	FRI	SAT	
DAY	0	0	0	06/16/2010	06/17/2010	0	0	
DATE								
TYPE								
HOUR								
	2010 ADT = 8600		ACF = NA					
	*****							
12A	0	0	0	0	95	0	0	
01A	0	0	0	0	77	0	0	
02A	0	0	0	0	44	0	0	
03A	0	0	0	52	0	0	0	
04A	0	0	0	91	0	0	0	
05A	0	0	0	263	0	0	0	
06A	0	0	0	465	0	0	0	
07A	0	0	0	521	0	0	0	
08A	0	0	0	561	0	0	0	
09A	0	0	0	490	0	0	0	
10A	0	0	0	479	0	0	0	
11A	0	0	0	518	0	0	0	
12P	0	0	0	557	0	0	0	
01P	0	0	0	616	0	0	0	
02P	0	0	0	664	0	0	0	
03P	0	0	0	727	0	0	0	
04P	0	0	0	740	0	0	0	
05P	0	0	0	657	0	0	0	
06P	0	0	0	514	0	0	0	
07P	0	0	0	425	0	0	0	
08P	0	0	0	368	0	0	0	
09P	0	0	0	277	0	0	0	
10P	0	0	0	202	0	0	0	
11P	0	0	0	178	0	0	0	
TOT	0	0	0	9365	216	0	0	

STATE OF CONNECTICUT  
DEPARTMENT OF TRANSPORTATION  
BUREAU OF POLICY AND PLANNING  
PLANNING INVENTORY AND DATA

TRAFFIC RECORDER DATA

TOWN OF BRIDGEPORT		ROUTE 8						DIRECTION N
NB OFF RAMP TO LINDLEY STREET (EXIT 4)		SUN	MON	TUE	WED	THU	FRI	SAT
DAY	DATE	0	0	0	06/16/2010	06/17/2010	0	0
TYPE	HOUR	2010 ADT = 9200		ACF = NA				
*****								
12A		0	0	0	0	171	0	0
01A		0	0	0	0	110	0	0
02A		0	0	0	0	47	0	0
03A		0	0	0	0	49	0	0
04A		0	0	0	37	0	0	0
05A		0	0	0	98	0	0	0
06A		0	0	0	313	0	0	0
07A		0	0	0	544	0	0	0
08A		0	0	0	588	0	0	0
09A		0	0	0	526	0	0	0
10A		0	0	0	486	0	0	0
11A		0	0	0	511	0	0	0
12P		0	0	0	636	0	0	0
01P		0	0	0	679	0	0	0
02P		0	0	0	654	0	0	0
03P		0	0	0	753	0	0	0
04P		0	0	0	655	0	0	0
05P		0	0	0	687	0	0	0
06P		0	0	0	632	0	0	0
07P		0	0	0	545	0	0	0
08P		0	0	0	460	0	0	0
09P		0	0	0	442	0	0	0
10P		0	0	0	364	0	0	0
11P		0	0	0	249	0	0	0
TOT		0	0	0	9859	377	0	0

STATE OF CONNECTICUT  
DEPARTMENT OF TRANSPORTATION  
BUREAU OF POLICY AND PLANNING  
PLANNING INVENTORY AND DATA

TRAFFIC RECORDER DATA

TOWN OF BRIDGEPORT	ROUTE 8							DIRECTION S
SB ON RAMP FROM SR 722 (CHOPSY HILL RD)	SUN	MON	TUE	WED	THU	FRI	SAT	
DAY	0	0	0	06/16/2010	06/17/2010	0	0	
DATE								
TYPE								
HOUR								
	2010 ADT = 12600		ACF = NA					
	*****							
12A	0	0	0	0	133	0	0	
01A	0	0	0	0	78	0	0	
02A	0	0	0	0	44	0	0	
03A	0	0	0	60	0	0	0	
04A	0	0	0	128	0	0	0	
05A	0	0	0	337	0	0	0	
06A	0	0	0	752	0	0	0	
07A	0	0	0	936	0	0	0	
08A	0	0	0	1039	0	0	0	
09A	0	0	0	776	0	0	0	
10A	0	0	0	699	0	0	0	
11A	0	0	0	765	0	0	0	
12P	0	0	0	835	0	0	0	
01P	0	0	0	832	0	0	0	
02P	0	0	0	863	0	0	0	
03P	0	0	0	881	0	0	0	
04P	0	0	0	846	0	0	0	
05P	0	0	0	868	0	0	0	
06P	0	0	0	779	0	0	0	
07P	0	0	0	720	0	0	0	
08P	0	0	0	554	0	0	0	
09P	0	0	0	461	0	0	0	
10P	0	0	0	366	0	0	0	
11P	0	0	0	203	0	0	0	
TOT	0	0	0	13700	255	0	0	

STATE OF CONNECTICUT  
DEPARTMENT OF TRANSPORTATION  
BUREAU OF POLICY AND PLANNING  
PLANNING INVENTORY AND DATA

TRAFFIC RECORDER DATA

TOWN OF BRIDGEPORT	ROUTE 8							DIRECTION S
SB OFF RAMP TO SR722 (X5 CHOPSY HILL RD)	SUN	MON	TUE	WED	THU	FRI	SAT	
DAY	0	0	0	06/16/2010	06/17/2010	0	0	
DATE								
TYPE								
HOUR								
	2010 ADT = 11500		ACF = NA					
	*****							
12A	0	0	0	0	113	0	0	
01A	0	0	0	0	53	0	0	
02A	0	0	0	0	39	0	0	
03A	0	0	0	27	0	0	0	
04A	0	0	0	42	0	0	0	
05A	0	0	0	177	0	0	0	
06A	0	0	0	732	0	0	0	
07A	0	0	0	1286	0	0	0	
08A	0	0	0	1100	0	0	0	
09A	0	0	0	782	0	0	0	
10A	0	0	0	662	0	0	0	
11A	0	0	0	614	0	0	0	
12P	0	0	0	636	0	0	0	
01P	0	0	0	630	0	0	0	
02P	0	0	0	694	0	0	0	
03P	0	0	0	868	0	0	0	
04P	0	0	0	898	0	0	0	
05P	0	0	0	876	0	0	0	
06P	0	0	0	698	0	0	0	
07P	0	0	0	546	0	0	0	
08P	0	0	0	392	0	0	0	
09P	0	0	0	410	0	0	0	
10P	0	0	0	294	0	0	0	
11P	0	0	0	234	0	0	0	
TOT	0	0	0	12598	205	0	0	

STATE OF CONNECTICUT  
DEPARTMENT OF TRANSPORTATION  
BUREAU OF POLICY AND PLANNING  
PLANNING INVENTORY AND DATA

TRAFFIC RECORDER DATA

TOWN OF BRIDGEPORT

ROUTE 8

DIRECTION N

NB OFF RAMP TO SR 722 (X5 CHOPSY HILL RD)

DAY	SUN	MON	TUE	WED	THU	FRI	SAT
DATE	0	0	0	06/16/2010	06/17/2010	0	0

TYPE

HOUR

2010 ADT = 11800

ACF = NA

\*\*\*\*\*

12A	0	0	0	0	203	0	0
01A	0	0	0	0	106	0	0
02A	0	0	0	0	64	0	0
03A	0	0	0	0	46	0	0
04A	0	0	0	29	0	0	0
05A	0	0	0	105	0	0	0
06A	0	0	0	215	0	0	0
07A	0	0	0	459	0	0	0
08A	0	0	0	672	0	0	0
09A	0	0	0	581	0	0	0
10A	0	0	0	526	0	0	0
11A	0	0	0	664	0	0	0
12P	0	0	0	820	0	0	0
01P	0	0	0	716	0	0	0
02P	0	0	0	865	0	0	0
03P	0	0	0	967	0	0	0
04P	0	0	0	1034	0	0	0
05P	0	0	0	1099	0	0	0
06P	0	0	0	903	0	0	0
07P	0	0	0	811	0	0	0
08P	0	0	0	743	0	0	0
09P	0	0	0	645	0	0	0
10P	0	0	0	486	0	0	0
11P	0	0	0	305	0	0	0
TOT	0	0	0	12645	419	0	0



STATE OF CONNECTICUT  
DEPARTMENT OF TRANSPORTATION  
BUREAU OF POLICY AND PLANNING  
PLANNING INVENTORY AND DATA

TRAFFIC RECORDER DATA

TOWN OF BRIDGEPORT

ROUTE 8

DIRECTION N

NB ON RAMP FROM SR 722 (CHOPSY HILL RD)

DAY	SUN	MON	TUE	WED	THU	FRI	SAT
DATE	0	0	0	06/16/2010	06/17/2010	0	0
TYPE							
HOUR							

2010 ADT = 13100

ACF = NA

\*\*\*\*\*

12A	0	0	0	0	185	0	0
01A	0	0	0	0	77	0	0
02A	0	0	0	0	42	0	0
03A	0	0	0	0	39	0	0
04A	0	0	0	86	0	0	0
05A	0	0	0	310	0	0	0
06A	0	0	0	746	0	0	0
07A	0	0	0	952	0	0	0
08A	0	0	0	923	0	0	0
09A	0	0	0	695	0	0	0
10A	0	0	0	664	0	0	0
11A	0	0	0	703	0	0	0
12P	0	0	0	736	0	0	0
01P	0	0	0	776	0	0	0
02P	0	0	0	983	0	0	0
03P	0	0	0	1185	0	0	0
04P	0	0	0	1349	0	0	0
05P	0	0	0	1226	0	0	0
06P	0	0	0	787	0	0	0
07P	0	0	0	608	0	0	0
08P	0	0	0	557	0	0	0
09P	0	0	0	431	0	0	0
10P	0	0	0	289	0	0	0
11P	0	0	0	245	0	0	0
TOT	0	0	0	14251	343	0	0

STATE OF CONNECTICUT  
DEPARTMENT OF TRANSPORTATION  
BUREAU OF POLICY AND PLANNING  
PLANNING INVENTORY AND DATA

TRAFFIC RECORDER DATA

TOWN OF BRIDGEPORT

ROUTE 8

DIRECTION N

NB OFF RAMP TO ROUTE 25 NB (EXIT 6)

DAY	SUN	MON	TUE	WED	THU	FRI	SAT
DATE	0	06/07/2010	06/08/2010	06/09/2010	0	0	0
TYPE							
HOUR							

2010 ADT = 16600      ACF = 0.98

\*\*\*\*\*

12A	0	0	151	164	0	0	0
01A	0	0	86	88	0	0	0
02A	0	0	50	59	0	0	0
03A	0	54	57	0	0	0	0
04A	0	85	85	0	0	0	0
05A	0	255	251	0	0	0	0
06A	0	732	721	0	0	0	0
07A	0	966	996	0	0	0	0
08A	0	1084	1113	0	0	0	0
09A	0	1000	989	0	0	0	0
10A	0	854	855	0	0	0	0
11A	0	944	963	0	0	0	0
12P	0	968	952	0	0	0	0
01P	0	1069	1071	0	0	0	0
02P	0	1251	1255	0	0	0	0
03P	0	1456	1438	0	0	0	0
04P	0	1575	1551	0	0	0	0
05P	0	1792	1798	0	0	0	0
06P	0	1306	1310	0	0	0	0
07P	0	1045	1051	0	0	0	0
08P	0	944	861	0	0	0	0
09P	0	539	592	0	0	0	0
10P	0	380	379	0	0	0	0
11P	0	210	262	0	0	0	0
TOT	0	18509	18837	311	0	0	0

STATE OF CONNECTICUT  
 DEPARTMENT OF TRANSPORTATION  
 BUREAU OF POLICY AND PLANNING  
 PLANNING INVENTORY AND DATA

TRAFFIC RECORDER DATA

TOWN OF BRIDGEPORT	ROUTE 8							DIRECTION S
SB ON RAMP FROM ROUTE 25 SB	SUN	MON	TUE	WED	THU	FRI	SAT	
DAY	0	06/07/2010	06/08/2010	06/09/2010	0	0	0	
DATE								
TYPE								
HOUR								
	2010 ADT = 16200		ACF = 0.98					
	*****							
12A	0	0	99	110	0	0	0	
01A	0	0	64	56	0	0	0	
02A	0	0	30	41	0	0	0	
03A	0	42	54	0	0	0	0	
04A	0	85	101	0	0	0	0	
05A	0	429	448	0	0	0	0	
06A	0	1143	1117	0	0	0	0	
07A	0	1806	1816	0	0	0	0	
08A	0	1723	1732	0	0	0	0	
09A	0	1276	1285	0	0	0	0	
10A	0	999	1020	0	0	0	0	
11A	0	1012	1034	0	0	0	0	
12P	0	915	955	0	0	0	0	
01P	0	904	949	0	0	0	0	
02P	0	1061	1077	0	0	0	0	
03P	0	1095	1125	0	0	0	0	
04P	0	1236	1234	0	0	0	0	
05P	0	1261	1294	0	0	0	0	
06P	0	934	1019	0	0	0	0	
07P	0	670	697	0	0	0	0	
08P	0	471	587	0	0	0	0	
09P	0	396	416	0	0	0	0	
10P	0	281	303	0	0	0	0	
11P	0	174	203	0	0	0	0	
TOT	0	17913	18659	207	0	0	0	

STATE OF CONNECTICUT  
 DEPARTMENT OF TRANSPORTATION  
 BUREAU OF POLICY AND PLANNING  
 PLANNING INVENTORY AND DATA

TRAFFIC RECORDER DATA

TOWN OF BRIDGEPORT

ROUTE 8

DIRECTION S

SB OFF RAMP TO I-95 NB

DAY	SUN	MON	TUE	WED	THU	FRI	SAT
DATE	0	07/09/2007	07/10/2007	0	0	0	0
TYPE							
HOUR							

2007 ADT = 17200      ACF = 0.97

\*\*\*\*\*

12A	0	0	187	0	0	0	0
01A	0	0	133	0	0	0	0
02A	0	0	89	0	0	0	0
03A	0	0	93	0	0	0	0
04A	0	0	218	0	0	0	0
05A	0	415	0	0	0	0	0
06A	0	1214	0	0	0	0	0
07A	0	1345	0	0	0	0	0
08A	0	1204	0	0	0	0	0
09A	0	1052	0	0	0	0	0
10A	0	985	0	0	0	0	0
11A	0	996	0	0	0	0	0
12P	0	1045	0	0	0	0	0
01P	0	1140	0	0	0	0	0
02P	0	1187	0	0	0	0	0
03P	0	1322	0	0	0	0	0
04P	0	1399	0	0	0	0	0
05P	0	1405	0	0	0	0	0
06P	0	1040	0	0	0	0	0
07P	0	904	0	0	0	0	0
08P	0	740	0	0	0	0	0
09P	0	577	0	0	0	0	0
10P	0	443	0	0	0	0	0
11P	0	310	0	0	0	0	0
TOT	0	18723	720	0	0	0	0

STATE OF CONNECTICUT  
DEPARTMENT OF TRANSPORTATION  
BUREAU OF POLICY AND PLANNING  
PLANNING INVENTORY AND DATA

TRAFFIC RECORDER DATA

TOWN OF BRIDGEPORT

ROUTE 8

DIRECTION N

NB ON RAMP FROM I-95 NB

DAY	SUN	MON	TUE	WED	THU	FRI	SAT
DATE	0	07/09/2007	07/10/2007	0	0	0	0
TYPE							
HOUR							

2007 ADT = 25000      ACF = 0.97

\*\*\*\*\*

12A	0	0	435	0	0	0	0
01A	0	0	236	0	0	0	0
02A	0	129	0	0	0	0	0
03A	0	119	0	0	0	0	0
04A	0	154	0	0	0	0	0
05A	0	304	0	0	0	0	0
06A	0	767	0	0	0	0	0
07A	0	1306	0	0	0	0	0
08A	0	1574	0	0	0	0	0
09A	0	1282	0	0	0	0	0
10A	0	1238	0	0	0	0	0
11A	0	1409	0	0	0	0	0
12P	0	1631	0	0	0	0	0
01P	0	1593	0	0	0	0	0
02P	0	1862	0	0	0	0	0
03P	0	2137	0	0	0	0	0
04P	0	2185	0	0	0	0	0
05P	0	2208	0	0	0	0	0
06P	0	2154	0	0	0	0	0
07P	0	1725	0	0	0	0	0
08P	0	1297	0	0	0	0	0
09P	0	1050	0	0	0	0	0
10P	0	859	0	0	0	0	0
11P	0	659	0	0	0	0	0
TOT	0	27642	671	0	0	0	0

STATE OF CONNECTICUT  
 DEPARTMENT OF TRANSPORTATION  
 BUREAU OF POLICY AND PLANNING  
 PLANNING INVENTORY AND DATA

TRAFFIC RECORDER DATA

TOWN OF BRIDGEPORT	ROUTE 8							DIRECTION S
SB OFF RAMP TO PROSPECT STREET (EXIT 1)	SUN	MON	TUE	WED	THU	FRI	SAT	
DAY	0	07/09/2007	07/10/2007	0	0	0	0	
DATE								
TYPE								
HOUR								
	2007 ADT = 4600		ACF = NA					
	*****							
12A	0	0	40	0	0	0	0	
01A	0	0	25	0	0	0	0	
02A	0	0	15	0	0	0	0	
03A	0	0	16	0	0	0	0	
04A	0	0	16	0	0	0	0	
05A	0	158	0	0	0	0	0	
06A	0	457	0	0	0	0	0	
07A	0	480	0	0	0	0	0	
08A	0	463	0	0	0	0	0	
09A	0	295	0	0	0	0	0	
10A	0	250	0	0	0	0	0	
11A	0	197	0	0	0	0	0	
12P	0	250	0	0	0	0	0	
01P	0	266	0	0	0	0	0	
02P	0	261	0	0	0	0	0	
03P	0	293	0	0	0	0	0	
04P	0	261	0	0	0	0	0	
05P	0	320	0	0	0	0	0	
06P	0	236	0	0	0	0	0	
07P	0	231	0	0	0	0	0	
08P	0	166	0	0	0	0	0	
09P	0	131	0	0	0	0	0	
10P	0	105	0	0	0	0	0	
11P	0	74	0	0	0	0	0	
TOT	0	4894	112	0	0	0	0	

STATE OF CONNECTICUT  
 DEPARTMENT OF TRANSPORTATION  
 BUREAU OF POLICY AND PLANNING  
 PLANNING INVENTORY AND DATA

TRAFFIC RECORDER DATA

TOWN OF BRIDGEPORT	ROUTE 8							DIRECTION N
NB ON RAMP FROM PROSPECT STREET	SUN	MON	TUE	WED	THU	FRI	SAT	
DAY	0	07/09/2007	07/10/2007	0	0	0	0	
DATE								
TYPE								
HOUR								
	2007 ADT = 5700		ACF = NA					
	*****							
12A	0	0	80	0	0	0	0	
01A	0	0	29	0	0	0	0	
02A	0	17	0	0	0	0	0	
03A	0	13	0	0	0	0	0	
04A	0	24	0	0	0	0	0	
05A	0	76	0	0	0	0	0	
06A	0	172	0	0	0	0	0	
07A	0	204	0	0	0	0	0	
08A	0	309	0	0	0	0	0	
09A	0	229	0	0	0	0	0	
10A	0	246	0	0	0	0	0	
11A	0	243	0	0	0	0	0	
12P	0	339	0	0	0	0	0	
01P	0	352	0	0	0	0	0	
02P	0	348	0	0	0	0	0	
03P	0	625	0	0	0	0	0	
04P	0	625	0	0	0	0	0	
05P	0	788	0	0	0	0	0	
06P	0	459	0	0	0	0	0	
07P	0	331	0	0	0	0	0	
08P	0	321	0	0	0	0	0	
09P	0	180	0	0	0	0	0	
10P	0	111	0	0	0	0	0	
11P	0	89	0	0	0	0	0	
TOT	0	6101	109	0	0	0	0	

STATE OF CONNECTICUT  
DEPARTMENT OF TRANSPORTATION  
BUREAU OF POLICY AND PLANNING  
PLANNING INVENTORY AND DATA

TRAFFIC RECORDER DATA

TOWN OF BRIDGEPORT	ROUTE 8							DIRECTION S
SB ON RAMP FROM WASHINGTON AVENUE	SUN	MON	TUE	WED	THU	FRI	SAT	
DAY	0	07/09/2007	07/10/2007	0	0	0	0	
DATE								
TYPE								
HOUR								
	2007 ADT = 8200	ACF = NA						
	*****							
12A	0	0	101	0	0	0	0	
01A	0	0	78	0	0	0	0	
02A	0	0	48	0	0	0	0	
03A	0	0	52	0	0	0	0	
04A	0	0	52	0	0	0	0	
05A	0	204	0	0	0	0	0	
06A	0	399	0	0	0	0	0	
07A	0	453	0	0	0	0	0	
08A	0	497	0	0	0	0	0	
09A	0	465	0	0	0	0	0	
10A	0	441	0	0	0	0	0	
11A	0	473	0	0	0	0	0	
12P	0	534	0	0	0	0	0	
01P	0	577	0	0	0	0	0	
02P	0	550	0	0	0	0	0	
03P	0	631	0	0	0	0	0	
04P	0	635	0	0	0	0	0	
05P	0	623	0	0	0	0	0	
06P	0	481	0	0	0	0	0	
07P	0	427	0	0	0	0	0	
08P	0	430	0	0	0	0	0	
09P	0	362	0	0	0	0	0	
10P	0	272	0	0	0	0	0	
11P	0	185	0	0	0	0	0	
TOT	0	8639	331	0	0	0	0	



STATE OF CONNECTICUT  
DEPARTMENT OF TRANSPORTATION  
BUREAU OF POLICY AND PLANNING  
PLANNING INVENTORY AND DATA

TRAFFIC RECORDER DATA

TOWN OF BRIDGEPORT	ROUTE 8							DIRECTION S
SB OFF RAMP TO SR 700(X2 FAIRFIELD AVE)	SUN	MON	TUE	WED	THU	FRI	SAT	
DAY	0	07/09/2007	07/10/2007	0	0	0	0	
DATE								
TYPE								
HOUR								
	2007 ADT = 7200		ACF = NA					
	*****							
12A	0	0	53	0	0	0	0	
01A	0	0	29	0	0	0	0	
02A	0	0	25	0	0	0	0	
03A	0	0	14	0	0	0	0	
04A	0	0	20	0	0	0	0	
05A	0	119	0	0	0	0	0	
06A	0	654	0	0	0	0	0	
07A	0	1169	0	0	0	0	0	
08A	0	1206	0	0	0	0	0	
09A	0	602	0	0	0	0	0	
10A	0	355	0	0	0	0	0	
11A	0	303	0	0	0	0	0	
12P	0	362	0	0	0	0	0	
01P	0	358	0	0	0	0	0	
02P	0	355	0	0	0	0	0	
03P	0	397	0	0	0	0	0	
04P	0	389	0	0	0	0	0	
05P	0	379	0	0	0	0	0	
06P	0	274	0	0	0	0	0	
07P	0	219	0	0	0	0	0	
08P	0	236	0	0	0	0	0	
09P	0	181	0	0	0	0	0	
10P	0	131	0	0	0	0	0	
11P	0	92	0	0	0	0	0	
TOT	0	7781	141	0	0	0	0	

STATE OF CONNECTICUT  
 DEPARTMENT OF TRANSPORTATION  
 BUREAU OF POLICY AND PLANNING  
 PLANNING INVENTORY AND DATA

TRAFFIC RECORDER DATA

TOWN OF BRIDGEPORT	ROUTE 8							DIRECTION N
NB OFF RAMP TO LAFAYETTE SQUARE (EXIT 2)	SUN	MON	TUE	WED	THU	FRI	SAT	
DAY	0	07/09/2007	07/10/2007	0	0	0	0	
DATE								
TYPE								
HOUR								
	2007 ADT = 7100		ACF = NA					
	*****							
12A	0	0	123	0	0	0	0	
01A	0	0	82	0	0	0	0	
02A	0	35	0	0	0	0	0	
03A	0	27	0	0	0	0	0	
04A	0	38	0	0	0	0	0	
05A	0	66	0	0	0	0	0	
06A	0	232	0	0	0	0	0	
07A	0	327	0	0	0	0	0	
08A	0	590	0	0	0	0	0	
09A	0	492	0	0	0	0	0	
10A	0	354	0	0	0	0	0	
11A	0	381	0	0	0	0	0	
12P	0	466	0	0	0	0	0	
01P	0	474	0	0	0	0	0	
02P	0	496	0	0	0	0	0	
03P	0	631	0	0	0	0	0	
04P	0	547	0	0	0	0	0	
05P	0	556	0	0	0	0	0	
06P	0	425	0	0	0	0	0	
07P	0	402	0	0	0	0	0	
08P	0	323	0	0	0	0	0	
09P	0	310	0	0	0	0	0	
10P	0	254	0	0	0	0	0	
11P	0	204	0	0	0	0	0	
TOT	0	7630	205	0	0	0	0	

STATE OF CONNECTICUT  
 DEPARTMENT OF TRANSPORTATION  
 BUREAU OF POLICY AND PLANNING  
 PLANNING INVENTORY AND DATA

TRAFFIC RECORDER DATA

TOWN OF BRIDGEPORT	ROUTE 8							DIRECTION N
NB ON RAMP FROM SR 700 (FAIRFIELD AVENUE)	SUN	MON	TUE	WED	THU	FRI	SAT	
DAY	07/09/2007	07/10/2007						
DATE	0	07/09/2007	07/10/2007	0	0	0	0	
TYPE								
HOUR								
	2007 ADT = 3600		ACF = NA					
	*****							
12A	0	0	23	0	0	0	0	
01A	0	0	24	0	0	0	0	
02A	0	2	0	0	0	0	0	
03A	0	8	0	0	0	0	0	
04A	0	6	0	0	0	0	0	
05A	0	15	0	0	0	0	0	
06A	0	71	0	0	0	0	0	
07A	0	115	0	0	0	0	0	
08A	0	147	0	0	0	0	0	
09A	0	161	0	0	0	0	0	
10A	0	186	0	0	0	0	0	
11A	0	207	0	0	0	0	0	
12P	0	255	0	0	0	0	0	
01P	0	226	0	0	0	0	0	
02P	0	229	0	0	0	0	0	
03P	0	361	0	0	0	0	0	
04P	0	489	0	0	0	0	0	
05P	0	687	0	0	0	0	0	
06P	0	251	0	0	0	0	0	
07P	0	163	0	0	0	0	0	
08P	0	152	0	0	0	0	0	
09P	0	86	0	0	0	0	0	
10P	0	67	0	0	0	0	0	
11P	0	47	0	0	0	0	0	
TOT	0	3931	47	0	0	0	0	

STATE OF CONNECTICUT  
DEPARTMENT OF TRANSPORTATION  
BUREAU OF POLICY AND PLANNING  
PLANNING INVENTORY AND DATA

TRAFFIC RECORDER DATA

TOWN OF BRIDGEPORT

ROUTE 8

DIRECTION S

SB OFF RAMP TO MAIN STREET #2 (EXIT 3)

DAY	SUN	MON	TUE	WED	THU	FRI	SAT
DATE	0	07/09/2007	07/10/2007	0	0	0	0
TYPE							
HOUR							

2007 ADT = 4500      ACF = NA

\*\*\*\*\*

12A	0	0	50	0	0	0	0
01A	0	0	33	0	0	0	0
02A	0	0	14	0	0	0	0
03A	0	0	11	0	0	0	0
04A	0	19	0	0	0	0	0
05A	0	67	0	0	0	0	0
06A	0	289	0	0	0	0	0
07A	0	415	0	0	0	0	0
08A	0	402	0	0	0	0	0
09A	0	304	0	0	0	0	0
10A	0	252	0	0	0	0	0
11A	0	257	0	0	0	0	0
12P	0	267	0	0	0	0	0
01P	0	286	0	0	0	0	0
02P	0	248	0	0	0	0	0
03P	0	333	0	0	0	0	0
04P	0	340	0	0	0	0	0
05P	0	306	0	0	0	0	0
06P	0	266	0	0	0	0	0
07P	0	227	0	0	0	0	0
08P	0	218	0	0	0	0	0
09P	0	151	0	0	0	0	0
10P	0	127	0	0	0	0	0
11P	0	109	0	0	0	0	0
TOT	0	4883	108	0	0	0	0

STATE OF CONNECTICUT  
DEPARTMENT OF TRANSPORTATION  
BUREAU OF POLICY AND PLANNING  
PLANNING INVENTORY AND DATA

TRAFFIC RECORDER DATA

TOWN OF BRIDGEPORT	ROUTE 8							DIRECTION S
SB OFF RAMP TO EAST WASHINGTON AVE #2(X3)	SUN	MON	TUE	WED	THU	FRI	SAT	
DAY	0	07/09/2007	07/10/2007	0	0	0	0	
DATE								
TYPE								
HOUR								
	2007 ADT = 5000		ACF = NA					
	*****							
12A	0	0	17	0	0	0	0	
01A	0	0	19	0	0	0	0	
02A	0	0	8	0	0	0	0	
03A	0	0	8	0	0	0	0	
04A	0	54	0	0	0	0	0	
05A	0	161	0	0	0	0	0	
06A	0	573	0	0	0	0	0	
07A	0	806	0	0	0	0	0	
08A	0	909	0	0	0	0	0	
09A	0	447	0	0	0	0	0	
10A	0	192	0	0	0	0	0	
11A	0	210	0	0	0	0	0	
12P	0	235	0	0	0	0	0	
01P	0	248	0	0	0	0	0	
02P	0	251	0	0	0	0	0	
03P	0	256	0	0	0	0	0	
04P	0	246	0	0	0	0	0	
05P	0	259	0	0	0	0	0	
06P	0	185	0	0	0	0	0	
07P	0	138	0	0	0	0	0	
08P	0	112	0	0	0	0	0	
09P	0	98	0	0	0	0	0	
10P	0	79	0	0	0	0	0	
11P	0	36	0	0	0	0	0	
TOT	0	5495	52	0	0	0	0	

STATE OF CONNECTICUT  
 DEPARTMENT OF TRANSPORTATION  
 BUREAU OF POLICY AND PLANNING  
 PLANNING INVENTORY AND DATA

TRAFFIC RECORDER DATA

TOWN OF BRIDGEPORT

ROUTE 8

DIRECTION N

NB ON RAMP FROM MAIN STREET #1

DAY	SUN	MON	TUE	WED	THU	FRI	SAT
DATE	0	07/09/2007	07/10/2007	0	0	0	0
TYPE							
HOUR							

2007 ADT = 7900                      ACF = NA

\*\*\*\*\*

12A	0	0	73	0	0	0	0
01A	0	0	52	0	0	0	0
02A	0	0	26	0	0	0	0
03A	0	18	0	0	0	0	0
04A	0	28	0	0	0	0	0
05A	0	106	0	0	0	0	0
06A	0	284	0	0	0	0	0
07A	0	478	0	0	0	0	0
08A	0	455	0	0	0	0	0
09A	0	377	0	0	0	0	0
10A	0	370	0	0	0	0	0
11A	0	376	0	0	0	0	0
12P	0	482	0	0	0	0	0
01P	0	453	0	0	0	0	0
02P	0	564	0	0	0	0	0
03P	0	673	0	0	0	0	0
04P	0	886	0	0	0	0	0
05P	0	937	0	0	0	0	0
06P	0	622	0	0	0	0	0
07P	0	448	0	0	0	0	0
08P	0	369	0	0	0	0	0
09P	0	249	0	0	0	0	0
10P	0	171	0	0	0	0	0
11P	0	132	0	0	0	0	0
TOT	0	8478	151	0	0	0	0

STATE OF CONNECTICUT  
 DEPARTMENT OF TRANSPORTATION  
 BUREAU OF POLICY AND PLANNING  
 PLANNING INVENTORY AND DATA

TRAFFIC RECORDER DATA

TOWN OF BRIDGEPORT	ROUTE 8							DIRECTION S
SB ON RAMP FROM LINDLEY STREET	SUN	MON	TUE	WED	THU	FRI	SAT	
DAY	0	07/09/2007	07/10/2007	0	0	0	0	
DATE								
TYPE								
HOUR								
	2007 ADT = 8400		ACF = NA					
	*****							
12A	0	0	104	0	0	0	0	
01A	0	0	64	0	0	0	0	
02A	0	0	45	0	0	0	0	
03A	0	0	42	0	0	0	0	
04A	0	97	0	0	0	0	0	
05A	0	297	0	0	0	0	0	
06A	0	460	0	0	0	0	0	
07A	0	541	0	0	0	0	0	
08A	0	546	0	0	0	0	0	
09A	0	499	0	0	0	0	0	
10A	0	485	0	0	0	0	0	
11A	0	494	0	0	0	0	0	
12P	0	554	0	0	0	0	0	
01P	0	555	0	0	0	0	0	
02P	0	596	0	0	0	0	0	
03P	0	638	0	0	0	0	0	
04P	0	645	0	0	0	0	0	
05P	0	631	0	0	0	0	0	
06P	0	456	0	0	0	0	0	
07P	0	433	0	0	0	0	0	
08P	0	360	0	0	0	0	0	
09P	0	257	0	0	0	0	0	
10P	0	209	0	0	0	0	0	
11P	0	171	0	0	0	0	0	
TOT	0	8924	255	0	0	0	0	

STATE OF CONNECTICUT  
DEPARTMENT OF TRANSPORTATION  
BUREAU OF POLICY AND PLANNING  
PLANNING INVENTORY AND DATA

TRAFFIC RECORDER DATA

TOWN OF BRIDGEPORT		ROUTE 8						DIRECTION N
NB OFF RAMP TO LINDLEY STREET (EXIT 4)		SUN	MON	TUE	WED	THU	FRI	SAT
DAY	DATE	0	07/09/2007	07/10/2007	0	0	0	0
TYPE	HOUR	2007 ADT = 8900		ACF = NA				
*****								
12A		0	0	132	0	0	0	0
01A		0	0	98	0	0	0	0
02A		0	0	55	0	0	0	0
03A		0	50	0	0	0	0	0
04A		0	44	0	0	0	0	0
05A		0	94	0	0	0	0	0
06A		0	304	0	0	0	0	0
07A		0	387	0	0	0	0	0
08A		0	473	0	0	0	0	0
09A		0	477	0	0	0	0	0
10A		0	522	0	0	0	0	0
11A		0	515	0	0	0	0	0
12P		0	600	0	0	0	0	0
01P		0	615	0	0	0	0	0
02P		0	614	0	0	0	0	0
03P		0	727	0	0	0	0	0
04P		0	757	0	0	0	0	0
05P		0	717	0	0	0	0	0
06P		0	653	0	0	0	0	0
07P		0	565	0	0	0	0	0
08P		0	473	0	0	0	0	0
09P		0	416	0	0	0	0	0
10P		0	316	0	0	0	0	0
11P		0	229	0	0	0	0	0
TOT		0	9548	285	0	0	0	0



STATE OF CONNECTICUT  
DEPARTMENT OF TRANSPORTATION  
BUREAU OF POLICY AND PLANNING  
PLANNING INVENTORY AND DATA

TRAFFIC RECORDER DATA

TOWN OF BRIDGEPORT	ROUTE 8							DIRECTION S
SB ON RAMP FROM SR 722 (CHOPSY HILL RD)	SUN	MON	TUE	WED	THU	FRI	SAT	
DAY	0	07/09/2007	07/10/2007	0	0	0	0	
DATE								
TYPE								
HOUR								
	2007 ADT = 11900		ACF = NA					
	*****							
12A	0	0	121	0	0	0	0	
01A	0	0	95	0	0	0	0	
02A	0	0	50	0	0	0	0	
03A	0	0	54	0	0	0	0	
04A	0	108	0	0	0	0	0	
05A	0	333	0	0	0	0	0	
06A	0	692	0	0	0	0	0	
07A	0	908	0	0	0	0	0	
08A	0	995	0	0	0	0	0	
09A	0	794	0	0	0	0	0	
10A	0	653	0	0	0	0	0	
11A	0	635	0	0	0	0	0	
12P	0	758	0	0	0	0	0	
01P	0	778	0	0	0	0	0	
02P	0	779	0	0	0	0	0	
03P	0	755	0	0	0	0	0	
04P	0	757	0	0	0	0	0	
05P	0	824	0	0	0	0	0	
06P	0	683	0	0	0	0	0	
07P	0	688	0	0	0	0	0	
08P	0	552	0	0	0	0	0	
09P	0	454	0	0	0	0	0	
10P	0	363	0	0	0	0	0	
11P	0	204	0	0	0	0	0	
TOT	0	12713	320	0	0	0	0	

STATE OF CONNECTICUT  
DEPARTMENT OF TRANSPORTATION  
BUREAU OF POLICY AND PLANNING  
PLANNING INVENTORY AND DATA

TRAFFIC RECORDER DATA

TOWN OF BRIDGEPORT	ROUTE 8							DIRECTION S
SB OFF RAMP TO SR722 (X5 CHOPSY HILL RD)	DAY	SUN	MON	TUE	WED	THU	FRI	SAT
DATE	0	07/23/2007	07/24/2007	07/25/2007	0	0	0	0
TYPE								
HOUR								
	2007 ADT = 10600		ACF = NA					
	*****							
12A	0	0	99	129	0	0	0	0
01A	0	0	52	56	0	0	0	0
02A	0	0	26	28	0	0	0	0
03A	0	26	18	0	0	0	0	0
04A	0	42	43	0	0	0	0	0
05A	0	178	185	0	0	0	0	0
06A	0	705	785	0	0	0	0	0
07A	0	1050	1071	0	0	0	0	0
08A	0	928	988	0	0	0	0	0
09A	0	662	766	0	0	0	0	0
10A	0	534	637	0	0	0	0	0
11A	0	520	637	0	0	0	0	0
12P	0	562	693	0	0	0	0	0
01P	0	537	624	0	0	0	0	0
02P	0	669	728	0	0	0	0	0
03P	0	777	914	0	0	0	0	0
04P	0	737	859	0	0	0	0	0
05P	0	739	834	0	0	0	0	0
06P	0	537	656	0	0	0	0	0
07P	0	449	495	0	0	0	0	0
08P	0	315	373	0	0	0	0	0
09P	0	272	424	0	0	0	0	0
10P	0	255	302	0	0	0	0	0
11P	0	209	236	0	0	0	0	0
TOT	0	10703	12445	213	0	0	0	0

STATE OF CONNECTICUT  
DEPARTMENT OF TRANSPORTATION  
BUREAU OF POLICY AND PLANNING  
PLANNING INVENTORY AND DATA

TRAFFIC RECORDER DATA

TOWN OF BRIDGEPORT	ROUTE 8							DIRECTION N
NB OFF RAMP TO SR 722 (X5 CHOPSY HILL RD)	SUN	MON	TUE	WED	THU	FRI	SAT	
DAY	0	07/09/2007	07/10/2007	0	0	0	0	
DATE								
TYPE								
HOUR								
	2007 ADT = 10700		ACF = NA					
	*****							
12A	0	0	178	0	0	0	0	
01A	0	0	132	0	0	0	0	
02A	0	0	59	0	0	0	0	
03A	0	36	0	0	0	0	0	
04A	0	31	0	0	0	0	0	
05A	0	74	0	0	0	0	0	
06A	0	196	0	0	0	0	0	
07A	0	363	0	0	0	0	0	
08A	0	548	0	0	0	0	0	
09A	0	531	0	0	0	0	0	
10A	0	501	0	0	0	0	0	
11A	0	578	0	0	0	0	0	
12P	0	704	0	0	0	0	0	
01P	0	714	0	0	0	0	0	
02P	0	711	0	0	0	0	0	
03P	0	897	0	0	0	0	0	
04P	0	990	0	0	0	0	0	
05P	0	1139	0	0	0	0	0	
06P	0	850	0	0	0	0	0	
07P	0	720	0	0	0	0	0	
08P	0	665	0	0	0	0	0	
09P	0	524	0	0	0	0	0	
10P	0	394	0	0	0	0	0	
11P	0	271	0	0	0	0	0	
TOT	0	11437	369	0	0	0	0	

STATE OF CONNECTICUT  
DEPARTMENT OF TRANSPORTATION  
BUREAU OF POLICY AND PLANNING  
PLANNING INVENTORY AND DATA

TRAFFIC RECORDER DATA

TOWN OF BRIDGEPORT

ROUTE 8

DIRECTION N

NB ON RAMP FROM SR 722 (CHOPSY HILL RD)

DAY	SUN	MON	TUE	WED	THU	FRI	SAT
DATE	0	07/09/2007	07/10/2007	0	0	0	0
TYPE							
HOUR							

2007 ADT = 12500      ACF = NA

\*\*\*\*\*

12A	0	0	163	0	0	0	0
01A	0	0	68	0	0	0	0
02A	0	0	44	0	0	0	0
03A	0	42	53	0	0	0	0
04A	0	87	0	0	0	0	0
05A	0	298	0	0	0	0	0
06A	0	794	0	0	0	0	0
07A	0	825	0	0	0	0	0
08A	0	826	0	0	0	0	0
09A	0	641	0	0	0	0	0
10A	0	625	0	0	0	0	0
11A	0	693	0	0	0	0	0
12P	0	749	0	0	0	0	0
01P	0	790	0	0	0	0	0
02P	0	822	0	0	0	0	0
03P	0	1086	0	0	0	0	0
04P	0	1162	0	0	0	0	0
05P	0	1151	0	0	0	0	0
06P	0	781	0	0	0	0	0
07P	0	637	0	0	0	0	0
08P	0	473	0	0	0	0	0
09P	0	396	0	0	0	0	0
10P	0	309	0	0	0	0	0
11P	0	224	0	0	0	0	0
TOT	0	13411	328	0	0	0	0

STATE OF CONNECTICUT  
DEPARTMENT OF TRANSPORTATION  
BUREAU OF POLICY AND PLANNING  
PLANNING INVENTORY AND DATA

TRAFFIC RECORDER DATA

TOWN OF BRIDGEPORT	ROUTE 8							DIRECTION N
NB OFF RAMP TO ROUTE 25 NB (EXIT 6)	SUN	MON	TUE	WED	THU	FRI	SAT	
DAY	0	07/09/2007	07/10/2007	07/11/2007	07/12/2007	0	0	
DATE								
TYPE								
HOUR								
	2007 ADT = 16400		ACF = 0.98					
	*****							
12A	0	0	166	168	144	0	0	
01A	0	0	78	73	0	0	0	
02A	0	0	61	55	0	0	0	
03A	0	50	46	61	0	0	0	
04A	0	111	101	86	0	0	0	
05A	0	270	278	293	0	0	0	
06A	0	722	724	722	0	0	0	
07A	0	831	867	945	0	0	0	
08A	0	1022	1078	989	0	0	0	
09A	0	863	898	965	0	0	0	
10A	0	816	903	870	0	0	0	
11A	0	907	972	1176	0	0	0	
12P	0	997	1063	1258	0	0	0	
01P	0	968	980	1227	0	0	0	
02P	0	1067	1112	1165	0	0	0	
03P	0	1356	1357	1395	0	0	0	
04P	0	1595	1513	1526	0	0	0	
05P	0	1842	1784	1794	0	0	0	
06P	0	1464	1365	1298	0	0	0	
07P	0	958	963	1044	0	0	0	
08P	0	806	755	669	0	0	0	
09P	0	551	606	587	0	0	0	
10P	0	361	414	318	0	0	0	
11P	0	214	270	205	0	0	0	
TOT	0	17771	18354	18889	144	0	0	

STATE OF CONNECTICUT  
DEPARTMENT OF TRANSPORTATION  
BUREAU OF POLICY AND PLANNING  
PLANNING INVENTORY AND DATA

TRAFFIC RECORDER DATA

TOWN OF BRIDGEPORT	ROUTE 8							DIRECTION S
SB ON RAMP FROM ROUTE 25 SB	SUN	MON	TUE	WED	THU	FRI	SAT	
DAY	0	07/09/2007	07/10/2007	07/11/2007	07/12/2007	0	0	
DATE								
TYPE								
HOUR								
	2007 ADT = 16000		ACF = 0.98					
	*****							
12A	0	0	103	119	98	0	0	
01A	0	0	56	31	42	0	0	
02A	0	0	33	44	0	0	0	
03A	0	30	49	40	0	0	0	
04A	0	86	97	93	0	0	0	
05A	0	429	438	412	0	0	0	
06A	0	1061	1151	1052	0	0	0	
07A	0	1671	1689	1685	0	0	0	
08A	0	1746	1772	1737	0	0	0	
09A	0	1305	1263	1276	0	0	0	
10A	0	938	1046	968	0	0	0	
11A	0	908	958	956	0	0	0	
12P	0	933	987	992	0	0	0	
01P	0	997	1001	948	0	0	0	
02P	0	961	954	918	0	0	0	
03P	0	1236	1157	1196	0	0	0	
04P	0	1227	1208	1265	0	0	0	
05P	0	1199	1209	1142	0	0	0	
06P	0	902	882	894	0	0	0	
07P	0	659	687	652	0	0	0	
08P	0	503	551	426	0	0	0	
09P	0	385	380	379	0	0	0	
10P	0	264	285	266	0	0	0	
11P	0	198	204	217	0	0	0	
TOT	0	17638	18160	17708	140	0	0	

STATE OF CONNECTICUT  
DEPARTMENT OF TRANSPORTATION  
BUREAU OF POLICY AND PLANNING  
PLANNING INVENTORY AND DATA

TRAFFIC RECORDER DATA

TOWN OF TRUMBULL		ROUTE 8						DIRECTION N
NORTH OF OFF RAMP TO SR 743 (EXIT 8)		SUN	MON	TUE	WED	THU	FRI	SAT
DAY	DATE	0	07/01/2013	07/02/2013	07/03/2013	0	0	0
TYPE	HOUR	2013 ADT = 27900		ACF = NA				
*****								
12A		0	362	382	408	0	0	0
01A		0	225	162	225	0	0	0
02A		0	139	120	130	0	0	0
03A		0	137	121	117	0	0	0
04A		0	166	189	0	0	0	0
05A		0	638	642	0	0	0	0
06A		0	1382	1357	0	0	0	0
07A		0	1771	1790	0	0	0	0
08A		0	1888	1849	0	0	0	0
09A		0	1453	1456	0	0	0	0
10A		0	1447	1325	0	0	0	0
11A		0	1545	1565	0	0	0	0
12P		0	1608	1622	0	0	0	0
01P		0	1658	1567	0	0	0	0
02P		0	1979	1921	0	0	0	0
03P		0	2414	2433	0	0	0	0
04P		0	2790	2818	0	0	0	0
05P		0	2741	2852	0	0	0	0
06P		0	1973	1958	0	0	0	0
07P		0	1302	1371	0	0	0	0
08P		0	1036	1100	0	0	0	0
09P		0	819	913	0	0	0	0
10P		0	659	658	0	0	0	0
11P		0	528	512	0	0	0	0
TOT		0	30660	30683	880	0	0	0

STATE OF CONNECTICUT  
DEPARTMENT OF TRANSPORTATION  
BUREAU OF POLICY AND PLANNING  
PLANNING INVENTORY AND DATA

TRAFFIC RECORDER DATA

TOWN OF TRUMBULL

ROUTE 8

DIRECTION S

NORTH OF OFF RAMP TO SR 743 (EXIT 8)

DAY	SUN	MON	TUE	WED	THU	FRI	SAT
DATE	0	07/01/2013	07/02/2013	07/03/2013	0	0	0
TYPE							
HOUR							

2013 ADT = 22200      ACF = NA

\*\*\*\*\*

12A	0	166	158	162	0	0	0
01A	0	77	93	111	0	0	0
02A	0	67	79	93	0	0	0
03A	0	139	167	137	0	0	0
04A	0	313	318	0	0	0	0
05A	0	992	973	0	0	0	0
06A	0	2107	2105	0	0	0	0
07A	0	2804	2791	0	0	0	0
08A	0	2209	2223	0	0	0	0
09A	0	1424	1422	0	0	0	0
10A	0	1167	1182	0	0	0	0
11A	0	1117	1117	0	0	0	0
12P	0	1110	1107	0	0	0	0
01P	0	1121	1135	0	0	0	0
02P	0	1302	1284	0	0	0	0
03P	0	1209	1224	0	0	0	0
04P	0	1458	1461	0	0	0	0
05P	0	1587	1596	0	0	0	0
06P	0	1261	1254	0	0	0	0
07P	0	827	821	0	0	0	0
08P	0	641	632	0	0	0	0
09P	0	547	543	0	0	0	0
10P	0	433	422	0	0	0	0
11P	0	318	329	0	0	0	0
TOT	0	24396	24436	503	0	0	0



STATE OF CONNECTICUT  
DEPARTMENT OF TRANSPORTATION  
BUREAU OF POLICY AND PLANNING  
PLANNING INVENTORY AND DATA

TRAFFIC RECORDER DATA

TOWN OF TRUMBULL

ROUTE 8

DIRECTION N

SOUTH OF ON RAMP FROM ROUTE 15 NB & SB

DAY	SUN	MON	TUE	WED	THU	FRI	SAT
DATE	0	0	07/02/2013	07/03/2013	0	0	0
TYPE							
HOUR							

2013 ADT = 26300

ACF = NA

\*\*\*\*\*

12A	0	0	0	370	0	0	0
01A	0	0	0	191	0	0	0
02A	0	0	0	169	0	0	0
03A	0	0	0	156	0	0	0
04A	0	0	0	161	0	0	0
05A	0	0	0	409	0	0	0
06A	0	0	1082	0	0	0	0
07A	0	0	1571	0	0	0	0
08A	0	0	1756	0	0	0	0
09A	0	0	1251	0	0	0	0
10A	0	0	1202	0	0	0	0
11A	0	0	1247	0	0	0	0
12P	0	0	1343	0	0	0	0
01P	0	0	1434	0	0	0	0
02P	0	0	1802	0	0	0	0
03P	0	0	2237	0	0	0	0
04P	0	0	2781	0	0	0	0
05P	0	0	2883	0	0	0	0
06P	0	0	2001	0	0	0	0
07P	0	0	1419	0	0	0	0
08P	0	0	1105	0	0	0	0
09P	0	0	973	0	0	0	0
10P	0	0	855	0	0	0	0
11P	0	0	542	0	0	0	0
TOT	0	0	27484	1456	0	0	0

STATE OF CONNECTICUT  
DEPARTMENT OF TRANSPORTATION  
BUREAU OF POLICY AND PLANNING  
PLANNING INVENTORY AND DATA

TRAFFIC RECORDER DATA

TOWN OF TRUMBULL

ROUTE 8

DIRECTION S

NORTH OF OFF RAMP TO ROUTE 15SB (EXIT 10)

DAY	SUN	MON	TUE	WED	THU	FRI	SAT
DATE	0	07/01/2013	07/02/2013	07/03/2013	0	0	0
TYPE							
HOUR							

2013 ADT = 39200      ACF = NA

\*\*\*\*\*

12A	0	288	290	253	0	0	0
01A	0	120	144	165	0	0	0
02A	0	98	101	115	0	0	0
03A	0	196	203	161	0	0	0
04A	0	423	356	0	0	0	0
05A	0	1498	1408	0	0	0	0
06A	0	3514	3522	0	0	0	0
07A	0	4358	4424	0	0	0	0
08A	0	3495	3512	0	0	0	0
09A	0	2502	2393	0	0	0	0
10A	0	2098	2104	0	0	0	0
11A	0	2054	2064	0	0	0	0
12P	0	2105	2098	0	0	0	0
01P	0	2061	2054	0	0	0	0
02P	0	2404	2424	0	0	0	0
03P	0	2569	2590	0	0	0	0
04P	0	2867	2878	0	0	0	0
05P	0	3362	3340	0	0	0	0
06P	0	2392	2410	0	0	0	0
07P	0	1489	1497	0	0	0	0
08P	0	1116	1113	0	0	0	0
09P	0	888	929	0	0	0	0
10P	0	707	681	0	0	0	0
11P	0	500	491	0	0	0	0
TOT	0	43104	43026	694	0	0	0

STATE OF CONNECTICUT  
DEPARTMENT OF TRANSPORTATION  
BUREAU OF POLICY AND PLANNING  
PLANNING INVENTORY AND DATA

TRAFFIC RECORDER DATA

TOWN OF TRUMBULL

ROUTE 8

DIRECTION S

SB OFF RAMP TO RT 127(X6 WHITE PLAINS RD)

DAY	SUN	MON	TUE	WED	THU	FRI	SAT
DATE	0	0	07/09/2013	07/10/2013	07/11/2013	0	0
TYPE							
HOUR							

2013 ADT = 5800

ACF = NA

\*\*\*\*\*

12A	0	0	0	74	47	0	0
01A	0	0	0	37	26	0	0
02A	0	0	0	16	13	0	0
03A	0	0	0	24	18	0	0
04A	0	0	0	16	18	0	0
05A	0	0	0	74	121	0	0
06A	0	0	338	305	0	0	0
07A	0	0	411	437	0	0	0
08A	0	0	463	446	0	0	0
09A	0	0	314	282	0	0	0
10A	0	0	275	250	0	0	0
11A	0	0	334	293	0	0	0
12P	0	0	343	314	0	0	0
01P	0	0	332	363	0	0	0
02P	0	0	380	321	0	0	0
03P	0	0	461	461	0	0	0
04P	0	0	482	455	0	0	0
05P	0	0	549	479	0	0	0
06P	0	0	371	346	0	0	0
07P	0	0	392	323	0	0	0
08P	0	0	264	256	0	0	0
09P	0	0	246	235	0	0	0
10P	0	0	273	161	0	0	0
11P	0	0	141	107	0	0	0
TOT	0	0	6369	6075	243	0	0

STATE OF CONNECTICUT  
DEPARTMENT OF TRANSPORTATION  
BUREAU OF POLICY AND PLANNING  
PLANNING INVENTORY AND DATA

TRAFFIC RECORDER DATA

TOWN OF TRUMBULL

ROUTE 8

DIRECTION N

NB ON RAMP FROM ROUTE 127(WHITE PLAINS RD)

DAY	SUN	MON	TUE	WED	THU	FRI	SAT
DATE	0	0	07/09/2013	07/10/2013	07/11/2013	0	0
TYPE							
HOUR							

2013 ADT = 5100

ACF = NA

\*\*\*\*\*

12A	0	0	0	47	37	0	0
01A	0	0	0	24	21	0	0
02A	0	0	0	17	12	0	0
03A	0	0	0	16	25	0	0
04A	0	0	0	31	43	0	0
05A	0	0	0	101	106	0	0
06A	0	0	309	310	0	0	0
07A	0	0	373	375	0	0	0
08A	0	0	396	361	0	0	0
09A	0	0	299	268	0	0	0
10A	0	0	243	243	0	0	0
11A	0	0	250	250	0	0	0
12P	0	0	300	308	0	0	0
01P	0	0	286	296	0	0	0
02P	0	0	393	390	0	0	0
03P	0	0	444	444	0	0	0
04P	0	0	497	504	0	0	0
05P	0	0	496	481	0	0	0
06P	0	0	337	343	0	0	0
07P	0	0	249	250	0	0	0
08P	0	0	181	182	0	0	0
09P	0	0	161	156	0	0	0
10P	0	0	134	130	0	0	0
11P	0	0	94	84	0	0	0
TOT	0	0	5442	5611	244	0	0

STATE OF CONNECTICUT  
DEPARTMENT OF TRANSPORTATION  
BUREAU OF POLICY AND PLANNING  
PLANNING INVENTORY AND DATA

TRAFFIC RECORDER DATA

TOWN OF TRUMBULL	ROUTE 8							DIRECTION S
SB ON RAMP FROM HUNTINGTON STREET	SUN	MON	TUE	WED	THU	FRI	SAT	
DAY	0	06/24/2013	06/25/2013	06/26/2013	0	0	0	
DATE								
TYPE								
HOUR								
	2013 ADT = 9400	ACF = NA						
	*****							
12A	0	0	80	86	0	0	0	
01A	0	0	24	19	0	0	0	
02A	0	0	14	13	0	0	0	
03A	0	0	21	23	0	0	0	
04A	0	0	39	45	0	0	0	
05A	0	0	170	183	0	0	0	
06A	0	532	554	0	0	0	0	
07A	0	747	741	0	0	0	0	
08A	0	735	744	0	0	0	0	
09A	0	586	590	0	0	0	0	
10A	0	536	548	0	0	0	0	
11A	0	538	532	0	0	0	0	
12P	0	563	565	0	0	0	0	
01P	0	572	580	0	0	0	0	
02P	0	679	628	0	0	0	0	
03P	0	688	689	0	0	0	0	
04P	0	873	873	0	0	0	0	
05P	0	1188	1184	0	0	0	0	
06P	0	656	651	0	0	0	0	
07P	0	404	407	0	0	0	0	
08P	0	316	321	0	0	0	0	
09P	0	246	240	0	0	0	0	
10P	0	142	149	0	0	0	0	
11P	0	95	99	0	0	0	0	
TOT	0	10096	10443	369	0	0	0	

STATE OF CONNECTICUT  
 DEPARTMENT OF TRANSPORTATION  
 BUREAU OF POLICY AND PLANNING  
 PLANNING INVENTORY AND DATA

TRAFFIC RECORDER DATA

TOWN OF TRUMBULL	ROUTE 8							DIRECTION N
NB OFF RAMP TO HUNTINGTON STREET (EXIT 11)	SUN	MON	TUE	WED	THU	FRI	SAT	
DAY	0	06/24/2013	06/25/2013	06/26/2013	0	0	0	
DATE								
TYPE								
HOUR								
	2013 ADT = 10500		ACF = NA					
	*****							
12A	0	0	54	94	0	0	0	
01A	0	0	25	43	0	0	0	
02A	0	0	15	18	0	0	0	
03A	0	0	12	12	0	0	0	
04A	0	0	42	42	0	0	0	
05A	0	0	104	102	0	0	0	
06A	0	393	432	0	0	0	0	
07A	0	1005	1026	0	0	0	0	
08A	0	1252	1386	0	0	0	0	
09A	0	763	786	0	0	0	0	
10A	0	472	496	0	0	0	0	
11A	0	550	483	0	0	0	0	
12P	0	601	685	0	0	0	0	
01P	0	656	626	0	0	0	0	
02P	0	908	657	0	0	0	0	
03P	0	743	760	0	0	0	0	
04P	0	855	1014	0	0	0	0	
05P	0	951	1014	0	0	0	0	
06P	0	727	705	0	0	0	0	
07P	0	531	516	0	0	0	0	
08P	0	340	412	0	0	0	0	
09P	0	241	293	0	0	0	0	
10P	0	159	220	0	0	0	0	
11P	0	101	101	0	0	0	0	
TOT	0	11248	11864	311	0	0	0	

STATE OF CONNECTICUT  
DEPARTMENT OF TRANSPORTATION  
BUREAU OF POLICY AND PLANNING  
PLANNING INVENTORY AND DATA

TRAFFIC RECORDER DATA

TOWN OF TRUMBULL	ROUTE 8							DIRECTION N
NB OFF RAMP TO SR 743 (EXIT 8 PENNY AVE)	SUN	MON	TUE	WED	THU	FRI	SAT	
DAY	0	07/01/2013	07/02/2013	07/03/2013	0	0	0	
DATE								
TYPE								
HOUR								
	2013 ADT = 5300	ACF = NA						
	*****							
12A	0	55	47	65	0	0	0	
01A	0	23	20	27	0	0	0	
02A	0	7	14	18	0	0	0	
03A	0	24	20	20	0	0	0	
04A	0	13	12	11	0	0	0	
05A	0	50	49	0	0	0	0	
06A	0	131	147	0	0	0	0	
07A	0	237	218	0	0	0	0	
08A	0	301	279	0	0	0	0	
09A	0	269	260	0	0	0	0	
10A	0	283	275	0	0	0	0	
11A	0	303	301	0	0	0	0	
12P	0	402	403	0	0	0	0	
01P	0	372	351	0	0	0	0	
02P	0	411	498	0	0	0	0	
03P	0	449	450	0	0	0	0	
04P	0	576	551	0	0	0	0	
05P	0	599	603	0	0	0	0	
06P	0	415	418	0	0	0	0	
07P	0	311	325	0	0	0	0	
08P	0	227	258	0	0	0	0	
09P	0	184	193	0	0	0	0	
10P	0	105	120	0	0	0	0	
11P	0	95	98	0	0	0	0	
TOT	0	5842	5910	141	0	0	0	

STATE OF CONNECTICUT  
DEPARTMENT OF TRANSPORTATION  
BUREAU OF POLICY AND PLANNING  
PLANNING INVENTORY AND DATA

TRAFFIC RECORDER DATA

TOWN OF TRUMBULL

ROUTE 8

DIRECTION S

SB ON RAMP FROM ROUTE 15 SB & ROUTE 108

DAY	SUN	MON	TUE	WED	THU	FRI	SAT
DATE	0	07/01/2013	07/02/2013	07/03/2013	0	0	0
TYPE							
HOUR							

2013 ADT = 11600      ACF = NA

\*\*\*\*\*

12A	0	104	108	111	0	0	0
01A	0	61	66	74	0	0	0
02A	0	43	45	51	0	0	0
03A	0	64	61	58	0	0	0
04A	0	86	72	0	0	0	0
05A	0	350	322	0	0	0	0
06A	0	763	759	0	0	0	0
07A	0	1237	1221	0	0	0	0
08A	0	1250	1275	0	0	0	0
09A	0	703	699	0	0	0	0
10A	0	541	527	0	0	0	0
11A	0	567	558	0	0	0	0
12P	0	642	645	0	0	0	0
01P	0	633	637	0	0	0	0
02P	0	704	704	0	0	0	0
03P	0	827	834	0	0	0	0
04P	0	858	878	0	0	0	0
05P	0	873	857	0	0	0	0
06P	0	650	647	0	0	0	0
07P	0	558	550	0	0	0	0
08P	0	426	426	0	0	0	0
09P	0	293	294	0	0	0	0
10P	0	289	305	0	0	0	0
11P	0	264	294	0	0	0	0
TOT	0	12786	12784	294	0	0	0



STATE OF CONNECTICUT  
DEPARTMENT OF TRANSPORTATION  
BUREAU OF POLICY AND PLANNING  
PLANNING INVENTORY AND DATA

TRAFFIC RECORDER DATA

TOWN OF TRUMBULL

ROUTE 8

DIRECTION N

NB OFF RAMP TO ROUTE 15 NB (EXIT 9)

DAY	SUN	MON	TUE	WED	THU	FRI	SAT
DATE	0	07/01/2013	07/02/2013	07/03/2013	0	0	0
TYPE							
HOUR							

2013 ADT = 7100                      ACF = NA

\*\*\*\*\*

12A	0	119	102	116	0	0	0
01A	0	45	40	78	0	0	0
02A	0	41	42	30	0	0	0
03A	0	39	38	29	0	0	0
04A	0	63	67	75	0	0	0
05A	0	210	206	0	0	0	0
06A	0	399	397	0	0	0	0
07A	0	505	520	0	0	0	0
08A	0	485	504	0	0	0	0
09A	0	348	348	0	0	0	0
10A	0	348	349	0	0	0	0
11A	0	314	321	0	0	0	0
12P	0	432	438	0	0	0	0
01P	0	434	437	0	0	0	0
02P	0	483	484	0	0	0	0
03P	0	553	541	0	0	0	0
04P	0	676	677	0	0	0	0
05P	0	692	686	0	0	0	0
06P	0	422	418	0	0	0	0
07P	0	345	344	0	0	0	0
08P	0	276	269	0	0	0	0
09P	0	237	239	0	0	0	0
10P	0	218	228	0	0	0	0
11P	0	158	151	0	0	0	0
TOT	0	7842	7846	328	0	0	0

STATE OF CONNECTICUT  
DEPARTMENT OF TRANSPORTATION  
BUREAU OF POLICY AND PLANNING  
PLANNING INVENTORY AND DATA

TRAFFIC RECORDER DATA

TOWN OF TRUMBULL

ROUTE 8

DIRECTION S

SB OFF RAMP TO RT 108 (X8 NICHOLS AVENUE)

DAY	SUN	MON	TUE	WED	THU	FRI	SAT
DATE	0	07/01/2013	07/02/2013	07/03/2013	0	0	0
TYPE							
HOUR							

2013 ADT = 5700                      ACF = NA

\*\*\*\*\*

12A	0	38	35	44	0	0	0
01A	0	18	14	29	0	0	0
02A	0	5	8	13	0	0	0
03A	0	10	20	8	0	0	0
04A	0	18	23	24	0	0	0
05A	0	109	102	0	0	0	0
06A	0	293	280	0	0	0	0
07A	0	461	471	0	0	0	0
08A	0	416	400	0	0	0	0
09A	0	325	343	0	0	0	0
10A	0	308	301	0	0	0	0
11A	0	377	380	0	0	0	0
12P	0	380	387	0	0	0	0
01P	0	325	329	0	0	0	0
02P	0	324	331	0	0	0	0
03P	0	404	415	0	0	0	0
04P	0	628	615	0	0	0	0
05P	0	600	617	0	0	0	0
06P	0	391	400	0	0	0	0
07P	0	263	255	0	0	0	0
08P	0	240	257	0	0	0	0
09P	0	141	149	0	0	0	0
10P	0	97	103	0	0	0	0
11P	0	74	76	0	0	0	0
TOT	0	6245	6311	118	0	0	0

STATE OF CONNECTICUT  
DEPARTMENT OF TRANSPORTATION  
BUREAU OF POLICY AND PLANNING  
PLANNING INVENTORY AND DATA

TRAFFIC RECORDER DATA

TOWN OF TRUMBULL	ROUTE 8							DIRECTION S
SB ON RAMP FROM ROUTE 108 (NICHOLS AVE)	SUN	MON	TUE	WED	THU	FRI	SAT	
DAY	07/01/2013	07/02/2013	07/03/2013					
DATE	0				0	0	0	
TYPE								
HOUR								
	2013 ADT = 5000		ACF = NA					
	*****							
12A	0	21	25	29	0	0	0	
01A	0	13	12	16	0	0	0	
02A	0	7	13	11	0	0	0	
03A	0	16	19	17	0	0	0	
04A	0	27	32	29	0	0	0	
05A	0	138	128	0	0	0	0	
06A	0	350	350	0	0	0	0	
07A	0	472	475	0	0	0	0	
08A	0	479	512	0	0	0	0	
09A	0	329	386	0	0	0	0	
10A	0	328	286	0	0	0	0	
11A	0	286	304	0	0	0	0	
12P	0	311	323	0	0	0	0	
01P	0	285	334	0	0	0	0	
02P	0	311	339	0	0	0	0	
03P	0	273	341	0	0	0	0	
04P	0	362	352	0	0	0	0	
05P	0	307	390	0	0	0	0	
06P	0	245	304	0	0	0	0	
07P	0	201	237	0	0	0	0	
08P	0	164	194	0	0	0	0	
09P	0	117	191	0	0	0	0	
10P	0	103	117	0	0	0	0	
11P	0	72	83	0	0	0	0	
TOT	0	5217	5747	102	0	0	0	

STATE OF CONNECTICUT  
DEPARTMENT OF TRANSPORTATION  
BUREAU OF POLICY AND PLANNING  
PLANNING INVENTORY AND DATA

TRAFFIC RECORDER DATA

TOWN OF TRUMBULL	ROUTE 8							DIRECTION N
NB ON RAMP FROM ROUTE 108 (NICHOLS AVE)	SUN	MON	TUE	WED	THU	FRI	SAT	
DAY	07/01/2013	07/02/2013	07/03/2013					
DATE	0				0	0	0	
TYPE								
HOUR								
	2013 ADT = 5500		ACF = NA					
	*****							
12A	0	34	35	32	0	0	0	
01A	0	15	13	17	0	0	0	
02A	0	9	7	10	0	0	0	
03A	0	11	11	12	0	0	0	
04A	0	24	23	25	0	0	0	
05A	0	90	86	0	0	0	0	
06A	0	261	266	0	0	0	0	
07A	0	423	402	0	0	0	0	
08A	0	428	439	0	0	0	0	
09A	0	263	265	0	0	0	0	
10A	0	266	260	0	0	0	0	
11A	0	276	280	0	0	0	0	
12P	0	350	360	0	0	0	0	
01P	0	341	349	0	0	0	0	
02P	0	387	386	0	0	0	0	
03P	0	478	474	0	0	0	0	
04P	0	551	555	0	0	0	0	
05P	0	538	550	0	0	0	0	
06P	0	391	379	0	0	0	0	
07P	0	293	293	0	0	0	0	
08P	0	270	248	0	0	0	0	
09P	0	184	205	0	0	0	0	
10P	0	98	113	0	0	0	0	
11P	0	65	65	0	0	0	0	
TOT	0	6046	6064	96	0	0	0	

STATE OF CONNECTICUT  
DEPARTMENT OF TRANSPORTATION  
BUREAU OF POLICY AND PLANNING  
PLANNING INVENTORY AND DATA

TRAFFIC RECORDER DATA

TOWN OF TRUMBULL

ROUTE 8

DIRECTION N

NB ON RAMP FROM ROUTE 15 NB AND SB

DAY	SUN	MON	TUE	WED	THU	FRI	SAT
DATE	0	07/01/2013	07/02/2013	07/03/2013	0	0	0
TYPE							
HOUR							

2013 ADT = 14000

ACF = NA

\*\*\*\*\*

12A	0	97	102	84	0	0	0
01A	0	70	66	64	0	0	0
02A	0	17	18	19	0	0	0
03A	0	14	19	14	0	0	0
04A	0	36	39	41	0	0	0
05A	0	165	169	155	0	0	0
06A	0	555	546	0	0	0	0
07A	0	1291	1289	0	0	0	0
08A	0	1533	1548	0	0	0	0
09A	0	968	975	0	0	0	0
10A	0	683	696	0	0	0	0
11A	0	746	753	0	0	0	0
12P	0	762	735	0	0	0	0
01P	0	780	740	0	0	0	0
02P	0	915	919	0	0	0	0
03P	0	1012	1063	0	0	0	0
04P	0	1221	1211	0	0	0	0
05P	0	1258	1269	0	0	0	0
06P	0	1022	1039	0	0	0	0
07P	0	823	804	0	0	0	0
08P	0	602	613	0	0	0	0
09P	0	418	402	0	0	0	0
10P	0	270	264	0	0	0	0
11P	0	165	155	0	0	0	0
TOT	0	15423	15434	377	0	0	0

STATE OF CONNECTICUT  
DEPARTMENT OF TRANSPORTATION  
BUREAU OF POLICY AND PLANNING  
PLANNING INVENTORY AND DATA

TRAFFIC RECORDER DATA

TOWN OF TRUMBULL

ROUTE 8

DIRECTION S

SB OFF RAMP TO ROUTE 15 SB (EXIT 10)

DAY	SUN	MON	TUE	WED	THU	FRI	SAT
DATE	0	07/01/2013	07/02/2013	07/03/2013	0	0	0
TYPE							
HOUR							

2013 ADT = 11300      ACF = NA

\*\*\*\*\*

12A	0	51	49	56	0	0	0
01A	0	21	19	24	0	0	0
02A	0	12	13	8	0	0	0
03A	0	23	17	18	0	0	0
04A	0	88	83	61	0	0	0
05A	0	524	521	0	0	0	0
06A	0	1000	1005	0	0	0	0
07A	0	999	1045	0	0	0	0
08A	0	998	1022	0	0	0	0
09A	0	790	762	0	0	0	0
10A	0	646	636	0	0	0	0
11A	0	625	622	0	0	0	0
12P	0	664	653	0	0	0	0
01P	0	627	619	0	0	0	0
02P	0	607	595	0	0	0	0
03P	0	643	723	0	0	0	0
04P	0	860	855	0	0	0	0
05P	0	1223	1179	0	0	0	0
06P	0	737	736	0	0	0	0
07P	0	445	450	0	0	0	0
08P	0	336	355	0	0	0	0
09P	0	227	244	0	0	0	0
10P	0	176	170	0	0	0	0
11P	0	115	92	0	0	0	0
TOT	0	12437	12465	167	0	0	0

STATE OF CONNECTICUT  
DEPARTMENT OF TRANSPORTATION  
BUREAU OF POLICY AND PLANNING  
PLANNING INVENTORY AND DATA

TRAFFIC RECORDER DATA

TOWN OF TRUMBULL

ROUTE 8

DIRECTION N

NORTH OF ROUTE 127 INTERCHANGE

DAY	SUN	MON	TUE	WED	THU	FRI	SAT
DATE	0	0	07/09/2013	07/10/2013	07/11/2013	0	0
TYPE							
HOUR							

2013 ADT = 33200

ACF = 0.97

\*\*\*\*\*

12A	0	0	0	398	389	0	0
01A	0	0	0	243	217	0	0
02A	0	0	0	144	133	0	0
03A	0	0	0	158	144	0	0
04A	0	0	0	224	243	0	0
05A	0	0	0	647	385	0	0
06A	0	0	1531	1510	0	0	0
07A	0	0	2133	2161	0	0	0
08A	0	0	2224	2250	0	0	0
09A	0	0	1695	1790	0	0	0
10A	0	0	1630	1657	0	0	0
11A	0	0	1772	1859	0	0	0
12P	0	0	2040	2005	0	0	0
01P	0	0	2014	2043	0	0	0
02P	0	0	2504	2334	0	0	0
03P	0	0	3071	2985	0	0	0
04P	0	0	3514	3356	0	0	0
05P	0	0	3534	3256	0	0	0
06P	0	0	2504	2435	0	0	0
07P	0	0	1825	1911	0	0	0
08P	0	0	1475	1398	0	0	0
09P	0	0	1152	1230	0	0	0
10P	0	0	789	870	0	0	0
11P	0	0	609	630	0	0	0
TOT	0	0	36016	37494	1511	0	0

STATE OF CONNECTICUT  
DEPARTMENT OF TRANSPORTATION  
BUREAU OF POLICY AND PLANNING  
PLANNING INVENTORY AND DATA

TRAFFIC RECORDER DATA

TOWN OF TRUMBULL

ROUTE 8

DIRECTION S

NORTH OF ROUTE 127 INTERCHANGE

DAY	SUN	MON	TUE	WED	THU	FRI	SAT
DATE	0	0	07/09/2013	07/10/2013	07/11/2013	0	0
TYPE							
HOUR							

2013 ADT = 33800

ACF = 0.97

\*\*\*\*\*

12A	0	0	0	294	284	0	0
01A	0	0	0	163	164	0	0
02A	0	0	0	151	132	0	0
03A	0	0	0	180	180	0	0
04A	0	0	0	342	346	0	0
05A	0	0	0	1193	726	0	0
06A	0	0	2948	2936	0	0	0
07A	0	0	3842	3834	0	0	0
08A	0	0	3546	3566	0	0	0
09A	0	0	2456	2415	0	0	0
10A	0	0	1957	1961	0	0	0
11A	0	0	1883	1853	0	0	0
12P	0	0	1897	1896	0	0	0
01P	0	0	1843	1885	0	0	0
02P	0	0	2034	1993	0	0	0
03P	0	0	2210	2210	0	0	0
04P	0	0	2256	2242	0	0	0
05P	0	0	2453	2404	0	0	0
06P	0	0	1820	1877	0	0	0
07P	0	0	1449	1462	0	0	0
08P	0	0	1110	1121	0	0	0
09P	0	0	984	1026	0	0	0
10P	0	0	728	761	0	0	0
11P	0	0	567	561	0	0	0
TOT	0	0	35983	38326	1832	0	0



STATE OF CONNECTICUT  
DEPARTMENT OF TRANSPORTATION  
BUREAU OF POLICY AND PLANNING  
PLANNING INVENTORY AND DATA

TRAFFIC RECORDER DATA

TOWN OF TRUMBULL

ROUTE 8

DIRECTION N

NORTH OF OFF RAMP TO SR 743 (EXIT 8)

DAY	SUN	MON	TUE	WED	THU	FRI	SAT
DATE	0	06/28/2010	06/29/2010	06/30/2010	0	0	0
TYPE							
HOUR							

2010 ADT = 27900

ACF = NA

\*\*\*\*\*

12A	0	0	382	390	0	0	0
01A	0	0	207	222	0	0	0
02A	0	0	118	120	0	0	0
03A	0	0	98	108	0	0	0
04A	0	194	186	0	0	0	0
05A	0	583	573	0	0	0	0
06A	0	1293	1285	0	0	0	0
07A	0	1868	1869	0	0	0	0
08A	0	1890	1881	0	0	0	0
09A	0	1295	1309	0	0	0	0
10A	0	1340	1347	0	0	0	0
11A	0	1384	1391	0	0	0	0
12P	0	1429	1424	0	0	0	0
01P	0	1461	1465	0	0	0	0
02P	0	1940	1959	0	0	0	0
03P	0	2418	2445	0	0	0	0
04P	0	2903	2915	0	0	0	0
05P	0	2942	2950	0	0	0	0
06P	0	2065	2072	0	0	0	0
07P	0	1433	1436	0	0	0	0
08P	0	1221	1238	0	0	0	0
09P	0	1065	1053	0	0	0	0
10P	0	867	866	0	0	0	0
11P	0	569	573	0	0	0	0
TOT	0	30160	31042	840	0	0	0

STATE OF CONNECTICUT  
 DEPARTMENT OF TRANSPORTATION  
 BUREAU OF POLICY AND PLANNING  
 PLANNING INVENTORY AND DATA

TRAFFIC RECORDER DATA

TOWN OF TRUMBULL

ROUTE 8

DIRECTION S

NORTH OF OFF RAMP TO SR 743 (EXIT 8)

DAY	SUN	MON	TUE	WED	THU	FRI	SAT
DATE	0	0	0	06/16/2010	06/17/2010	0	0
TYPE							
HOUR							

2010 ADT = 22300

ACF = NA

\*\*\*\*\*

12A	0	0	0	0	181	0	0
01A	0	0	0	0	96	0	0
02A	0	0	0	80	0	0	0
03A	0	0	0	86	0	0	0
04A	0	0	0	247	0	0	0
05A	0	0	0	879	0	0	0
06A	0	0	0	2126	0	0	0
07A	0	0	0	2838	0	0	0
08A	0	0	0	2201	0	0	0
09A	0	0	0	1440	0	0	0
10A	0	0	0	1112	0	0	0
11A	0	0	0	1102	0	0	0
12P	0	0	0	1109	0	0	0
01P	0	0	0	1112	0	0	0
02P	0	0	0	1371	0	0	0
03P	0	0	0	1460	0	0	0
04P	0	0	0	1511	0	0	0
05P	0	0	0	1600	0	0	0
06P	0	0	0	1274	0	0	0
07P	0	0	0	846	0	0	0
08P	0	0	0	676	0	0	0
09P	0	0	0	589	0	0	0
10P	0	0	0	486	0	0	0
11P	0	0	0	328	0	0	0
TOT	0	0	0	24473	277	0	0

STATE OF CONNECTICUT  
DEPARTMENT OF TRANSPORTATION  
BUREAU OF POLICY AND PLANNING  
PLANNING INVENTORY AND DATA

TRAFFIC RECORDER DATA

TOWN OF TRUMBULL	ROUTE 8							DIRECTION N
SOUTH OF ON RAMP FROM ROUTE 15 NB & SB	SUN	MON	TUE	WED	THU	FRI	SAT	
DAY	0	06/28/2010	06/29/2010	06/30/2010	0	0	0	
DATE								
TYPE								
HOUR								
	2010 ADT = 26400	ACF = NA						
	*****							
12A	0	0	339	376	0	0	0	
01A	0	0	187	202	0	0	0	
02A	0	0	101	202	0	0	0	
03A	0	0	102	99	0	0	0	
04A	0	0	162	173	0	0	0	
05A	0	397	429	0	0	0	0	
06A	0	1036	1079	0	0	0	0	
07A	0	1578	1724	0	0	0	0	
08A	0	1781	1799	0	0	0	0	
09A	0	1259	1318	0	0	0	0	
10A	0	1188	1257	0	0	0	0	
11A	0	1241	1347	0	0	0	0	
12P	0	1346	1411	0	0	0	0	
01P	0	1431	1494	0	0	0	0	
02P	0	1803	1892	0	0	0	0	
03P	0	2247	2530	0	0	0	0	
04P	0	2766	2816	0	0	0	0	
05P	0	2807	2897	0	0	0	0	
06P	0	2007	2113	0	0	0	0	
07P	0	1370	1474	0	0	0	0	
08P	0	1130	1270	0	0	0	0	
09P	0	892	1023	0	0	0	0	
10P	0	736	889	0	0	0	0	
11P	0	474	573	0	0	0	0	
TOT	0	27489	30226	1052	0	0	0	

STATE OF CONNECTICUT  
DEPARTMENT OF TRANSPORTATION  
BUREAU OF POLICY AND PLANNING  
PLANNING INVENTORY AND DATA

TRAFFIC RECORDER DATA

TOWN OF TRUMBULL	ROUTE 8							DIRECTION S
NORTH OF OFF RAMP TO ROUTE 15SB (EXIT 10)	SUN	MON	TUE	WED	THU	FRI	SAT	
DAY	0	0	0	06/16/2010	06/17/2010	0	0	
DATE								
TYPE								
HOUR								
	2010 ADT = 39500		ACF = NA					
	*****							
12A	0	0	0	0	286	0	0	
01A	0	0	0	0	142	0	0	
02A	0	0	0	117	0	0	0	
03A	0	0	0	127	0	0	0	
04A	0	0	0	344	0	0	0	
05A	0	0	0	1313	0	0	0	
06A	0	0	0	3494	0	0	0	
07A	0	0	0	4452	0	0	0	
08A	0	0	0	3590	0	0	0	
09A	0	0	0	2571	0	0	0	
10A	0	0	0	2025	0	0	0	
11A	0	0	0	2013	0	0	0	
12P	0	0	0	2101	0	0	0	
01P	0	0	0	2113	0	0	0	
02P	0	0	0	2492	0	0	0	
03P	0	0	0	2698	0	0	0	
04P	0	0	0	3025	0	0	0	
05P	0	0	0	3522	0	0	0	
06P	0	0	0	2494	0	0	0	
07P	0	0	0	1635	0	0	0	
08P	0	0	0	1137	0	0	0	
09P	0	0	0	1014	0	0	0	
10P	0	0	0	766	0	0	0	
11P	0	0	0	468	0	0	0	
TOT	0	0	0	43511	428	0	0	

STATE OF CONNECTICUT  
DEPARTMENT OF TRANSPORTATION  
BUREAU OF POLICY AND PLANNING  
PLANNING INVENTORY AND DATA

TRAFFIC RECORDER DATA

TOWN OF TRUMBULL

ROUTE 8

DIRECTION S

SB OFF RAMP TO RT 127(X6 WHITE PLAINS RD)

DAY	SUN	MON	TUE	WED	THU	FRI	SAT
DATE	0	0	0	06/16/2010	06/17/2010	0	0

TYPE

HOUR

2010 ADT = 5600

ACF = NA

\*\*\*\*\*

12A	0	0	0	0	77	0	0
01A	0	0	0	0	38	0	0
02A	0	0	0	18	0	0	0
03A	0	0	0	11	0	0	0
04A	0	0	0	23	0	0	0
05A	0	0	0	69	0	0	0
06A	0	0	0	292	0	0	0
07A	0	0	0	459	0	0	0
08A	0	0	0	463	0	0	0
09A	0	0	0	300	0	0	0
10A	0	0	0	236	0	0	0
11A	0	0	0	280	0	0	0
12P	0	0	0	299	0	0	0
01P	0	0	0	290	0	0	0
02P	0	0	0	434	0	0	0
03P	0	0	0	470	0	0	0
04P	0	0	0	492	0	0	0
05P	0	0	0	486	0	0	0
06P	0	0	0	390	0	0	0
07P	0	0	0	292	0	0	0
08P	0	0	0	282	0	0	0
09P	0	0	0	252	0	0	0
10P	0	0	0	161	0	0	0
11P	0	0	0	141	0	0	0
TOT	0	0	0	6140	115	0	0

STATE OF CONNECTICUT  
DEPARTMENT OF TRANSPORTATION  
BUREAU OF POLICY AND PLANNING  
PLANNING INVENTORY AND DATA

TRAFFIC RECORDER DATA

TOWN OF TRUMBULL

ROUTE 8

DIRECTION N

NB ON RAMP FROM ROUTE 127(WHITE PLAINS RD)

DAY	SUN	MON	TUE	WED	THU	FRI	SAT
DATE	0	0	0	06/16/2010	06/17/2010	0	0
TYPE							
HOUR							

2010 ADT = 5500

ACF = NA

\*\*\*\*\*

12A	0	0	0	0	63	0	0
01A	0	0	0	0	26	0	0
02A	0	0	0	14	0	0	0
03A	0	0	0	3	0	0	0
04A	0	0	0	38	0	0	0
05A	0	0	0	125	0	0	0
06A	0	0	0	310	0	0	0
07A	0	0	0	392	0	0	0
08A	0	0	0	422	0	0	0
09A	0	0	0	277	0	0	0
10A	0	0	0	258	0	0	0
11A	0	0	0	252	0	0	0
12P	0	0	0	334	0	0	0
01P	0	0	0	330	0	0	0
02P	0	0	0	363	0	0	0
03P	0	0	0	438	0	0	0
04P	0	0	0	531	0	0	0
05P	0	0	0	547	0	0	0
06P	0	0	0	393	0	0	0
07P	0	0	0	305	0	0	0
08P	0	0	0	226	0	0	0
09P	0	0	0	174	0	0	0
10P	0	0	0	146	0	0	0
11P	0	0	0	98	0	0	0
TOT	0	0	0	5976	89	0	0

STATE OF CONNECTICUT  
DEPARTMENT OF TRANSPORTATION  
BUREAU OF POLICY AND PLANNING  
PLANNING INVENTORY AND DATA

TRAFFIC RECORDER DATA

TOWN OF TRUMBULL

ROUTE 8

DIRECTION S

SB ON RAMP FROM HUNTINGTON STREET

DAY	SUN	MON	TUE	WED	THU	FRI	SAT
DATE	0	06/21/2010	06/22/2010	0	0	0	0
TYPE							
HOUR							

2010 ADT = 9300                      ACF = NA

\*\*\*\*\*

12A	0	0	72	0	0	0	0
01A	0	0	23	0	0	0	0
02A	0	6	0	0	0	0	0
03A	0	23	0	0	0	0	0
04A	0	34	0	0	0	0	0
05A	0	170	0	0	0	0	0
06A	0	532	0	0	0	0	0
07A	0	717	0	0	0	0	0
08A	0	698	0	0	0	0	0
09A	0	523	0	0	0	0	0
10A	0	512	0	0	0	0	0
11A	0	554	0	0	0	0	0
12P	0	591	0	0	0	0	0
01P	0	559	0	0	0	0	0
02P	0	615	0	0	0	0	0
03P	0	728	0	0	0	0	0
04P	0	884	0	0	0	0	0
05P	0	1146	0	0	0	0	0
06P	0	669	0	0	0	0	0
07P	0	428	0	0	0	0	0
08P	0	314	0	0	0	0	0
09P	0	249	0	0	0	0	0
10P	0	153	0	0	0	0	0
11P	0	109	0	0	0	0	0
TOT	0	10214	95	0	0	0	0

STATE OF CONNECTICUT  
DEPARTMENT OF TRANSPORTATION  
BUREAU OF POLICY AND PLANNING  
PLANNING INVENTORY AND DATA

TRAFFIC RECORDER DATA

TOWN OF TRUMBULL	ROUTE 8							DIRECTION N
NB OFF RAMP TO HUNTINGTON STREET (EXIT 11)	SUN	MON	TUE	WED	THU	FRI	SAT	
DAY	0	06/21/2010	06/22/2010	0	0	0	0	
DATE								
TYPE								
HOUR								
	2010 ADT = 10500		ACF = NA					
	*****							
12A	0	0	69	0	0	0	0	
01A	0	0	40	0	0	0	0	
02A	0	0	18	0	0	0	0	
03A	0	15	0	0	0	0	0	
04A	0	43	0	0	0	0	0	
05A	0	131	0	0	0	0	0	
06A	0	411	0	0	0	0	0	
07A	0	1071	0	0	0	0	0	
08A	0	1415	0	0	0	0	0	
09A	0	714	0	0	0	0	0	
10A	0	503	0	0	0	0	0	
11A	0	524	0	0	0	0	0	
12P	0	647	0	0	0	0	0	
01P	0	655	0	0	0	0	0	
02P	0	672	0	0	0	0	0	
03P	0	779	0	0	0	0	0	
04P	0	895	0	0	0	0	0	
05P	0	990	0	0	0	0	0	
06P	0	697	0	0	0	0	0	
07P	0	454	0	0	0	0	0	
08P	0	371	0	0	0	0	0	
09P	0	255	0	0	0	0	0	
10P	0	177	0	0	0	0	0	
11P	0	117	0	0	0	0	0	
TOT	0	11536	127	0	0	0	0	



STATE OF CONNECTICUT  
DEPARTMENT OF TRANSPORTATION  
BUREAU OF POLICY AND PLANNING  
PLANNING INVENTORY AND DATA

TRAFFIC RECORDER DATA

TOWN OF TRUMBULL	ROUTE 8							DIRECTION N
NB OFF RAMP TO SR 743 (EXIT 8 PENNY AVE)	SUN	MON	TUE	WED	THU	FRI	SAT	
DAY	0	06/28/2010	06/29/2010	0	0	0	0	
DATE								
TYPE								
HOUR								
	2010 ADT = 5400	ACF = NA						
	*****							
12A	0	0	68	0	0	0	0	
01A	0	0	38	0	0	0	0	
02A	0	0	34	0	0	0	0	
03A	0	0	15	0	0	0	0	
04A	0	0	21	0	0	0	0	
05A	0	48	0	0	0	0	0	
06A	0	82	0	0	0	0	0	
07A	0	197	0	0	0	0	0	
08A	0	259	0	0	0	0	0	
09A	0	278	0	0	0	0	0	
10A	0	303	0	0	0	0	0	
11A	0	333	0	0	0	0	0	
12P	0	380	0	0	0	0	0	
01P	0	379	0	0	0	0	0	
02P	0	433	0	0	0	0	0	
03P	0	426	0	0	0	0	0	
04P	0	545	0	0	0	0	0	
05P	0	598	0	0	0	0	0	
06P	0	435	0	0	0	0	0	
07P	0	345	0	0	0	0	0	
08P	0	284	0	0	0	0	0	
09P	0	215	0	0	0	0	0	
10P	0	153	0	0	0	0	0	
11P	0	113	0	0	0	0	0	
TOT	0	5806	176	0	0	0	0	

STATE OF CONNECTICUT  
DEPARTMENT OF TRANSPORTATION  
BUREAU OF POLICY AND PLANNING  
PLANNING INVENTORY AND DATA

TRAFFIC RECORDER DATA

TOWN OF TRUMBULL

ROUTE 8

DIRECTION S

SB ON RAMP FROM ROUTE 15 SB & ROUTE 108

DAY	SUN	MON	TUE	WED	THU	FRI	SAT
DATE	0	06/28/2010	06/29/2010	0	0	0	0
TYPE							
HOUR							

2010 ADT = 11600      ACF = NA

\*\*\*\*\*

12A	0	0	134	0	0	0	0
01A	0	0	70	0	0	0	0
02A	0	0	34	0	0	0	0
03A	0	0	40	0	0	0	0
04A	0	63	0	0	0	0	0
05A	0	283	0	0	0	0	0
06A	0	789	0	0	0	0	0
07A	0	1248	0	0	0	0	0
08A	0	1243	0	0	0	0	0
09A	0	707	0	0	0	0	0
10A	0	546	0	0	0	0	0
11A	0	574	0	0	0	0	0
12P	0	674	0	0	0	0	0
01P	0	639	0	0	0	0	0
02P	0	708	0	0	0	0	0
03P	0	852	0	0	0	0	0
04P	0	788	0	0	0	0	0
05P	0	859	0	0	0	0	0
06P	0	652	0	0	0	0	0
07P	0	567	0	0	0	0	0
08P	0	457	0	0	0	0	0
09P	0	417	0	0	0	0	0
10P	0	290	0	0	0	0	0
11P	0	269	0	0	0	0	0
TOT	0	12625	278	0	0	0	0

STATE OF CONNECTICUT  
DEPARTMENT OF TRANSPORTATION  
BUREAU OF POLICY AND PLANNING  
PLANNING INVENTORY AND DATA

TRAFFIC RECORDER DATA

TOWN OF TRUMBULL

ROUTE 8

DIRECTION N

NB OFF RAMP TO ROUTE 15 NB (EXIT 9)

DAY	SUN	MON	TUE	WED	THU	FRI	SAT
DATE	0	0	0	06/16/2010	06/17/2010	0	0
TYPE							
HOUR							

2010 ADT = 7000

ACF = NA

\*\*\*\*\*

12A	0	0	0	0	104	0	0
01A	0	0	0	0	47	0	0
02A	0	0	0	24	27	0	0
03A	0	0	0	23	26	0	0
04A	0	0	0	60	0	0	0
05A	0	0	0	215	0	0	0
06A	0	0	0	403	0	0	0
07A	0	0	0	540	0	0	0
08A	0	0	0	493	0	0	0
09A	0	0	0	347	0	0	0
10A	0	0	0	297	0	0	0
11A	0	0	0	318	0	0	0
12P	0	0	0	386	0	0	0
01P	0	0	0	389	0	0	0
02P	0	0	0	466	0	0	0
03P	0	0	0	592	0	0	0
04P	0	0	0	688	0	0	0
05P	0	0	0	674	0	0	0
06P	0	0	0	446	0	0	0
07P	0	0	0	332	0	0	0
08P	0	0	0	254	0	0	0
09P	0	0	0	278	0	0	0
10P	0	0	0	242	0	0	0
11P	0	0	0	180	0	0	0
TOT	0	0	0	7647	204	0	0

STATE OF CONNECTICUT  
DEPARTMENT OF TRANSPORTATION  
BUREAU OF POLICY AND PLANNING  
PLANNING INVENTORY AND DATA

TRAFFIC RECORDER DATA

TOWN OF TRUMBULL	ROUTE 8							DIRECTION S
SB OFF RAMP TO RT 108 (X8 NICHOLS AVENUE)	SUN	MON	TUE	WED	THU	FRI	SAT	
DAY	0	0	0	06/16/2010	06/17/2010	0	0	
DATE	0	0	0	06/16/2010	06/17/2010	0	0	
TYPE								
HOUR								
	2010 ADT = 5900		ACF = NA					
	*****							
12A	0	0	0	0	57	0	0	
01A	0	0	0	0	26	0	0	
02A	0	0	0	23	0	0	0	
03A	0	0	0	11	0	0	0	
04A	0	0	0	28	0	0	0	
05A	0	0	0	96	0	0	0	
06A	0	0	0	294	0	0	0	
07A	0	0	0	499	0	0	0	
08A	0	0	0	432	0	0	0	
09A	0	0	0	325	0	0	0	
10A	0	0	0	297	0	0	0	
11A	0	0	0	324	0	0	0	
12P	0	0	0	380	0	0	0	
01P	0	0	0	375	0	0	0	
02P	0	0	0	424	0	0	0	
03P	0	0	0	465	0	0	0	
04P	0	0	0	629	0	0	0	
05P	0	0	0	629	0	0	0	
06P	0	0	0	390	0	0	0	
07P	0	0	0	337	0	0	0	
08P	0	0	0	207	0	0	0	
09P	0	0	0	172	0	0	0	
10P	0	0	0	119	0	0	0	
11P	0	0	0	65	0	0	0	
TOT	0	0	0	6521	83	0	0	

STATE OF CONNECTICUT  
DEPARTMENT OF TRANSPORTATION  
BUREAU OF POLICY AND PLANNING  
PLANNING INVENTORY AND DATA

TRAFFIC RECORDER DATA

TOWN OF TRUMBULL

ROUTE 8

DIRECTION S

SB ON RAMP FROM ROUTE 108 (NICHOLS AVE)

DAY	SUN	MON	TUE	WED	THU	FRI	SAT
DATE	0	0	0	06/16/2010	06/17/2010	0	0
TYPE							
HOUR							

2010 ADT = 5500

ACF = NA

\*\*\*\*\*

12A	0	0	0	0	30	0	0
01A	0	0	0	15	17	0	0
02A	0	0	0	12	0	0	0
03A	0	0	0	16	0	0	0
04A	0	0	0	40	0	0	0
05A	0	0	0	141	0	0	0
06A	0	0	0	372	0	0	0
07A	0	0	0	574	0	0	0
08A	0	0	0	542	0	0	0
09A	0	0	0	365	0	0	0
10A	0	0	0	333	0	0	0
11A	0	0	0	302	0	0	0
12P	0	0	0	317	0	0	0
01P	0	0	0	368	0	0	0
02P	0	0	0	402	0	0	0
03P	0	0	0	363	0	0	0
04P	0	0	0	348	0	0	0
05P	0	0	0	359	0	0	0
06P	0	0	0	383	0	0	0
07P	0	0	0	247	0	0	0
08P	0	0	0	189	0	0	0
09P	0	0	0	170	0	0	0
10P	0	0	0	109	0	0	0
11P	0	0	0	82	0	0	0
TOT	0	0	0	6049	47	0	0

STATE OF CONNECTICUT  
DEPARTMENT OF TRANSPORTATION  
BUREAU OF POLICY AND PLANNING  
PLANNING INVENTORY AND DATA

TRAFFIC RECORDER DATA

TOWN OF TRUMBULL	ROUTE 8							DIRECTION N
NB ON RAMP FROM ROUTE 108 (NICHOLS AVE)	SUN	MON	TUE	WED	THU	FRI	SAT	
DAY	0	0	0	06/16/2010	06/17/2010	0	0	
DATE	0	0	0	06/16/2010	06/17/2010	0	0	
TYPE								
HOUR								
	2010 ADT = 5500		ACF = NA					
	*****							
12A	0	0	0	0	28	0	0	
01A	0	0	0	0	24	0	0	
02A	0	0	0	0	16	0	0	
03A	0	0	0	0	21	0	0	
04A	0	0	0	59	0	0	0	
05A	0	0	0	95	0	0	0	
06A	0	0	0	255	0	0	0	
07A	0	0	0	434	0	0	0	
08A	0	0	0	453	0	0	0	
09A	0	0	0	261	0	0	0	
10A	0	0	0	260	0	0	0	
11A	0	0	0	271	0	0	0	
12P	0	0	0	350	0	0	0	
01P	0	0	0	344	0	0	0	
02P	0	0	0	380	0	0	0	
03P	0	0	0	518	0	0	0	
04P	0	0	0	553	0	0	0	
05P	0	0	0	528	0	0	0	
06P	0	0	0	395	0	0	0	
07P	0	0	0	292	0	0	0	
08P	0	0	0	276	0	0	0	
09P	0	0	0	180	0	0	0	
10P	0	0	0	105	0	0	0	
11P	0	0	0	66	0	0	0	
TOT	0	0	0	6075	89	0	0	

STATE OF CONNECTICUT  
DEPARTMENT OF TRANSPORTATION  
BUREAU OF POLICY AND PLANNING  
PLANNING INVENTORY AND DATA

TRAFFIC RECORDER DATA

TOWN OF TRUMBULL	ROUTE 8							DIRECTION N
NB ON RAMP FROM ROUTE 15 NB AND SB	SUN	MON	TUE	WED	THU	FRI	SAT	
DAY	0	06/28/2010	06/29/2010	06/30/2010	0	0	0	
DATE								
TYPE								
HOUR								
	2010 ADT = 13500	ACF = NA						
	*****							
12A	0	0	92	81	0	0	0	
01A	0	0	43	49	0	0	0	
02A	0	0	20	41	0	0	0	
03A	0	0	13	23	0	0	0	
04A	0	0	42	40	0	0	0	
05A	0	134	133	0	0	0	0	
06A	0	533	507	0	0	0	0	
07A	0	1308	1296	0	0	0	0	
08A	0	1707	1586	0	0	0	0	
09A	0	839	879	0	0	0	0	
10A	0	613	599	0	0	0	0	
11A	0	665	640	0	0	0	0	
12P	0	759	689	0	0	0	0	
01P	0	707	714	0	0	0	0	
02P	0	865	880	0	0	0	0	
03P	0	1135	1138	0	0	0	0	
04P	0	1312	1246	0	0	0	0	
05P	0	1260	1223	0	0	0	0	
06P	0	1031	1032	0	0	0	0	
07P	0	693	753	0	0	0	0	
08P	0	471	538	0	0	0	0	
09P	0	304	392	0	0	0	0	
10P	0	276	339	0	0	0	0	
11P	0	144	208	0	0	0	0	
TOT	0	14756	15002	234	0	0	0	

STATE OF CONNECTICUT  
DEPARTMENT OF TRANSPORTATION  
BUREAU OF POLICY AND PLANNING  
PLANNING INVENTORY AND DATA

TRAFFIC RECORDER DATA

TOWN OF TRUMBULL

ROUTE 8

DIRECTION S

SB OFF RAMP TO ROUTE 15 SB (EXIT 10)

DAY	SUN	MON	TUE	WED	THU	FRI	SAT
DATE	0	07/12/2010	07/13/2010	07/14/2010	07/15/2010	0	0
TYPE							
HOUR							

2010 ADT = 11300

ACF = NA

\*\*\*\*\*

12A	0	0	50	43	51	0	0
01A	0	0	23	25	18	0	0
02A	0	13	10	16	0	0	0
03A	0	10	23	24	0	0	0
04A	0	85	59	57	0	0	0
05A	0	439	446	447	0	0	0
06A	0	1222	1280	1271	0	0	0
07A	0	1538	1542	1548	0	0	0
08A	0	1319	1331	1317	0	0	0
09A	0	728	709	732	0	0	0
10A	0	531	545	543	0	0	0
11A	0	513	510	495	0	0	0
12P	0	527	535	534	0	0	0
01P	0	449	484	479	0	0	0
02P	0	596	597	586	0	0	0
03P	0	738	743	741	0	0	0
04P	0	850	838	851	0	0	0
05P	0	927	923	922	0	0	0
06P	0	561	545	542	0	0	0
07P	0	371	363	362	0	0	0
08P	0	276	261	268	0	0	0
09P	0	227	203	226	0	0	0
10P	0	189	171	168	0	0	0
11P	0	120	110	107	0	0	0
TOT	0	12229	12301	12304	69	0	0



STATE OF CONNECTICUT  
DEPARTMENT OF TRANSPORTATION  
BUREAU OF POLICY AND PLANNING  
PLANNING INVENTORY AND DATA

TRAFFIC RECORDER DATA

TOWN OF TRUMBULL

ROUTE 8

DIRECTION N

NORTH OF ROUTE 127 INTERCHANGE

DAY	SUN	MON	TUE	WED	THU	FRI	SAT
DATE	0	06/21/2010	06/22/2010	06/23/2010	06/24/2010	0	0
TYPE							
HOUR							

2010 ADT = 33300      ACF = 0.97

\*\*\*\*\*

12A	0	0	563	440	568	0	0
01A	0	0	294	246	328	0	0
02A	0	0	154	152	183	0	0
03A	0	126	138	131	0	0	0
04A	0	244	202	218	0	0	0
05A	0	668	638	669	0	0	0
06A	0	1428	1445	1444	0	0	0
07A	0	2081	2126	2097	0	0	0
08A	0	2182	2266	2248	0	0	0
09A	0	1652	1724	1743	0	0	0
10A	0	1527	1637	1608	0	0	0
11A	0	1589	1728	1758	0	0	0
12P	0	1917	1951	1964	0	0	0
01P	0	1963	1996	2019	0	0	0
02P	0	2376	2503	2413	0	0	0
03P	0	2879	3047	2958	0	0	0
04P	0	3497	3571	3482	0	0	0
05P	0	3421	3493	3535	0	0	0
06P	0	2476	2574	2627	0	0	0
07P	0	1846	1952	1811	0	0	0
08P	0	1413	1514	1527	0	0	0
09P	0	1166	1262	1422	0	0	0
10P	0	957	907	1152	0	0	0
11P	0	1154	667	815	0	0	0
TOT	0	36562	38352	38479	1079	0	0

STATE OF CONNECTICUT  
DEPARTMENT OF TRANSPORTATION  
BUREAU OF POLICY AND PLANNING  
PLANNING INVENTORY AND DATA

TRAFFIC RECORDER DATA

TOWN OF TRUMBULL

ROUTE 8

DIRECTION S

NORTH OF ROUTE 127 INTERCHANGE

DAY	SUN	MON	TUE	WED	THU	FRI	SAT
DATE	0	06/21/2010	06/22/2010	06/23/2010	06/24/2010	0	0
TYPE							
HOUR							

2010 ADT = 33900      ACF = 0.97

\*\*\*\*\*

12A	0	0	346	321	382	0	0
01A	0	0	188	179	235	0	0
02A	0	0	142	131	144	0	0
03A	0	151	187	159	0	0	0
04A	0	361	366	384	0	0	0
05A	0	1219	1157	1195	0	0	0
06A	0	2917	3018	2917	0	0	0
07A	0	3740	3824	3898	0	0	0
08A	0	3257	3355	3299	0	0	0
09A	0	2233	2280	2365	0	0	0
10A	0	1902	1994	1922	0	0	0
11A	0	1834	1768	1827	0	0	0
12P	0	1803	1868	1937	0	0	0
01P	0	1864	1854	1773	0	0	0
02P	0	1974	2029	2035	0	0	0
03P	0	2197	2414	2359	0	0	0
04P	0	2272	2449	2449	0	0	0
05P	0	2475	2529	2653	0	0	0
06P	0	1950	1912	1939	0	0	0
07P	0	1754	1376	1554	0	0	0
08P	0	1265	1173	1255	0	0	0
09P	0	1061	997	1155	0	0	0
10P	0	846	837	885	0	0	0
11P	0	617	608	721	0	0	0
TOT	0	37692	38671	39312	761	0	0

STATE OF CONNECTICUT  
 DEPARTMENT OF TRANSPORTATION  
 BUREAU OF POLICY AND PLANNING  
 PLANNING INVENTORY AND DATA

TRAFFIC RECORDER DATA

TOWN OF TRUMBULL	ROUTE 8							DIRECTION S
SB OFF RAMP TO RT 127(X6 WHITE PLAINS RD)	SUN	MON	TUE	WED	THU	FRI	SAT	
DAY	0	07/16/2007	07/17/2007	0	0	0	0	
DATE								
TYPE								
HOUR								
	2007 ADT = 5200		ACF = NA					
	*****							
12A	0	0	58	0	0	0	0	
01A	0	0	23	0	0	0	0	
02A	0	23	0	0	0	0	0	
03A	0	20	0	0	0	0	0	
04A	0	18	0	0	0	0	0	
05A	0	77	0	0	0	0	0	
06A	0	295	0	0	0	0	0	
07A	0	407	0	0	0	0	0	
08A	0	469	0	0	0	0	0	
09A	0	304	0	0	0	0	0	
10A	0	231	0	0	0	0	0	
11A	0	276	0	0	0	0	0	
12P	0	282	0	0	0	0	0	
01P	0	271	0	0	0	0	0	
02P	0	323	0	0	0	0	0	
03P	0	468	0	0	0	0	0	
04P	0	464	0	0	0	0	0	
05P	0	466	0	0	0	0	0	
06P	0	326	0	0	0	0	0	
07P	0	266	0	0	0	0	0	
08P	0	216	0	0	0	0	0	
09P	0	201	0	0	0	0	0	
10P	0	168	0	0	0	0	0	
11P	0	117	0	0	0	0	0	
TOT	0	5688	81	0	0	0	0	

STATE OF CONNECTICUT  
DEPARTMENT OF TRANSPORTATION  
BUREAU OF POLICY AND PLANNING  
PLANNING INVENTORY AND DATA

TRAFFIC RECORDER DATA

TOWN OF TRUMBULL	ROUTE 8							DIRECTION N
NB ON RAMP FROM ROUTE 127(WHITE PLAINS RD)	SUN	MON	TUE	WED	THU	FRI	SAT	
DAY	0	07/16/2007	07/17/2007	0	0	0	0	
DATE								
TYPE								
HOUR								
	2007 ADT = 5100		ACF = NA					
	*****							
12A	0	0	48	0	0	0	0	
01A	0	0	25	0	0	0	0	
02A	0	13	0	0	0	0	0	
03A	0	21	0	0	0	0	0	
04A	0	22	0	0	0	0	0	
05A	0	115	0	0	0	0	0	
06A	0	305	0	0	0	0	0	
07A	0	399	0	0	0	0	0	
08A	0	390	0	0	0	0	0	
09A	0	271	0	0	0	0	0	
10A	0	230	0	0	0	0	0	
11A	0	253	0	0	0	0	0	
12P	0	301	0	0	0	0	0	
01P	0	293	0	0	0	0	0	
02P	0	399	0	0	0	0	0	
03P	0	416	0	0	0	0	0	
04P	0	454	0	0	0	0	0	
05P	0	523	0	0	0	0	0	
06P	0	358	0	0	0	0	0	
07P	0	246	0	0	0	0	0	
08P	0	185	0	0	0	0	0	
09P	0	161	0	0	0	0	0	
10P	0	139	0	0	0	0	0	
11P	0	89	0	0	0	0	0	
TOT	0	5583	73	0	0	0	0	

STATE OF CONNECTICUT  
 DEPARTMENT OF TRANSPORTATION  
 BUREAU OF POLICY AND PLANNING  
 PLANNING INVENTORY AND DATA

TRAFFIC RECORDER DATA

TOWN OF TRUMBULL

ROUTE 8

DIRECTION S

SB ON RAMP FROM HUNTINGTON STREET

DAY	SUN	MON	TUE	WED	THU	FRI	SAT
DATE	0	07/16/2007	07/17/2007	0	0	0	0
TYPE							
HOUR							

2007 ADT = 9100                      ACF = NA

\*\*\*\*\*

12A	0	0	76	0	0	0	0
01A	0	0	15	0	0	0	0
02A	0	0	28	0	0	0	0
03A	0	15	0	0	0	0	0
04A	0	49	0	0	0	0	0
05A	0	185	0	0	0	0	0
06A	0	445	0	0	0	0	0
07A	0	693	0	0	0	0	0
08A	0	695	0	0	0	0	0
09A	0	520	0	0	0	0	0
10A	0	525	0	0	0	0	0
11A	0	521	0	0	0	0	0
12P	0	592	0	0	0	0	0
01P	0	596	0	0	0	0	0
02P	0	651	0	0	0	0	0
03P	0	674	0	0	0	0	0
04P	0	876	0	0	0	0	0
05P	0	1154	0	0	0	0	0
06P	0	599	0	0	0	0	0
07P	0	368	0	0	0	0	0
08P	0	270	0	0	0	0	0
09P	0	183	0	0	0	0	0
10P	0	117	0	0	0	0	0
11P	0	107	0	0	0	0	0
TOT	0	9835	119	0	0	0	0

STATE OF CONNECTICUT  
DEPARTMENT OF TRANSPORTATION  
BUREAU OF POLICY AND PLANNING  
PLANNING INVENTORY AND DATA

TRAFFIC RECORDER DATA

TOWN OF TRUMBULL

ROUTE 8

DIRECTION N

NB OFF RAMP TO HUNTINGTON STREET (EXIT 11)

DAY	SUN	MON	TUE	WED	THU	FRI	SAT
DATE	0	07/16/2007	07/17/2007	0	0	0	0
TYPE							
HOUR							

2007 ADT = 10300      ACF = NA

\*\*\*\*\*

12A	0	0	75	0	0	0	0
01A	0	0	32	0	0	0	0
02A	0	0	21	0	0	0	0
03A	0	10	0	0	0	0	0
04A	0	34	0	0	0	0	0
05A	0	116	0	0	0	0	0
06A	0	458	0	0	0	0	0
07A	0	1014	0	0	0	0	0
08A	0	1416	0	0	0	0	0
09A	0	701	0	0	0	0	0
10A	0	476	0	0	0	0	0
11A	0	519	0	0	0	0	0
12P	0	586	0	0	0	0	0
01P	0	712	0	0	0	0	0
02P	0	712	0	0	0	0	0
03P	0	723	0	0	0	0	0
04P	0	819	0	0	0	0	0
05P	0	924	0	0	0	0	0
06P	0	667	0	0	0	0	0
07P	0	415	0	0	0	0	0
08P	0	367	0	0	0	0	0
09P	0	278	0	0	0	0	0
10P	0	160	0	0	0	0	0
11P	0	135	0	0	0	0	0
TOT	0	11242	128	0	0	0	0

STATE OF CONNECTICUT  
 DEPARTMENT OF TRANSPORTATION  
 BUREAU OF POLICY AND PLANNING  
 PLANNING INVENTORY AND DATA

TRAFFIC RECORDER DATA

TOWN OF TRUMBULL

ROUTE 8

DIRECTION N

NB OFF RAMP TO SR 743 (EXIT 8 PENNY AVE)

DAY	SUN	MON	TUE	WED	THU	FRI	SAT
DATE	0	07/16/2007	07/17/2007	0	0	0	0
TYPE							
HOUR							

2007 ADT = 5400                      ACF = NA

\*\*\*\*\*

12A	0	0	74	0	0	0	0
01A	0	0	33	0	0	0	0
02A	0	18	0	0	0	0	0
03A	0	11	0	0	0	0	0
04A	0	19	0	0	0	0	0
05A	0	46	0	0	0	0	0
06A	0	115	0	0	0	0	0
07A	0	204	0	0	0	0	0
08A	0	297	0	0	0	0	0
09A	0	271	0	0	0	0	0
10A	0	285	0	0	0	0	0
11A	0	285	0	0	0	0	0
12P	0	378	0	0	0	0	0
01P	0	377	0	0	0	0	0
02P	0	393	0	0	0	0	0
03P	0	459	0	0	0	0	0
04P	0	571	0	0	0	0	0
05P	0	708	0	0	0	0	0
06P	0	421	0	0	0	0	0
07P	0	301	0	0	0	0	0
08P	0	245	0	0	0	0	0
09P	0	214	0	0	0	0	0
10P	0	155	0	0	0	0	0
11P	0	103	0	0	0	0	0
TOT	0	5876	107	0	0	0	0

STATE OF CONNECTICUT  
DEPARTMENT OF TRANSPORTATION  
BUREAU OF POLICY AND PLANNING  
PLANNING INVENTORY AND DATA

TRAFFIC RECORDER DATA

TOWN OF TRUMBULL

ROUTE 8

DIRECTION S

SB ON RAMP FROM ROUTE 15 SB & ROUTE 108

DAY	SUN	MON	TUE	WED	THU	FRI	SAT
DATE	0	07/16/2007	07/17/2007	0	0	0	0

TYPE

HOUR

2007 ADT = 10600      ACF = NA

\*\*\*\*\*

12A	0	0	126	0	0	0	0
01A	0	0	71	0	0	0	0
02A	0	0	36	0	0	0	0
03A	0	0	38	0	0	0	0
04A	0	85	0	0	0	0	0
05A	0	305	0	0	0	0	0
06A	0	733	0	0	0	0	0
07A	0	1162	0	0	0	0	0
08A	0	1176	0	0	0	0	0
09A	0	743	0	0	0	0	0
10A	0	556	0	0	0	0	0
11A	0	573	0	0	0	0	0
12P	0	552	0	0	0	0	0
01P	0	567	0	0	0	0	0
02P	0	618	0	0	0	0	0
03P	0	735	0	0	0	0	0
04P	0	756	0	0	0	0	0
05P	0	744	0	0	0	0	0
06P	0	653	0	0	0	0	0
07P	0	377	0	0	0	0	0
08P	0	250	0	0	0	0	0
09P	0	305	0	0	0	0	0
10P	0	244	0	0	0	0	0
11P	0	190	0	0	0	0	0
TOT	0	11324	271	0	0	0	0



STATE OF CONNECTICUT  
DEPARTMENT OF TRANSPORTATION  
BUREAU OF POLICY AND PLANNING  
PLANNING INVENTORY AND DATA

TRAFFIC RECORDER DATA

TOWN OF TRUMBULL	ROUTE 8							DIRECTION N
NB OFF RAMP TO ROUTE 15 NB (EXIT 9)	SUN	MON	TUE	WED	THU	FRI	SAT	
DAY	0	07/16/2007	07/17/2007	0	0	0	0	
DATE								
TYPE								
HOUR								
	2007 ADT = 6700		ACF = NA					
	*****							
12A	0	0	99	0	0	0	0	
01A	0	0	39	0	0	0	0	
02A	0	24	0	0	0	0	0	
03A	0	32	0	0	0	0	0	
04A	0	53	0	0	0	0	0	
05A	0	194	0	0	0	0	0	
06A	0	401	0	0	0	0	0	
07A	0	506	0	0	0	0	0	
08A	0	456	0	0	0	0	0	
09A	0	318	0	0	0	0	0	
10A	0	287	0	0	0	0	0	
11A	0	339	0	0	0	0	0	
12P	0	378	0	0	0	0	0	
01P	0	380	0	0	0	0	0	
02P	0	422	0	0	0	0	0	
03P	0	555	0	0	0	0	0	
04P	0	607	0	0	0	0	0	
05P	0	644	0	0	0	0	0	
06P	0	434	0	0	0	0	0	
07P	0	308	0	0	0	0	0	
08P	0	233	0	0	0	0	0	
09P	0	234	0	0	0	0	0	
10P	0	241	0	0	0	0	0	
11P	0	205	0	0	0	0	0	
TOT	0	7251	138	0	0	0	0	

STATE OF CONNECTICUT  
DEPARTMENT OF TRANSPORTATION  
BUREAU OF POLICY AND PLANNING  
PLANNING INVENTORY AND DATA

TRAFFIC RECORDER DATA

TOWN OF TRUMBULL

ROUTE 8

DIRECTION S

SB OFF RAMP TO RT 108 (X8 NICHOLS AVENUE)

DAY	SUN	MON	TUE	WED	THU	FRI	SAT
DATE	0	07/16/2007	07/17/2007	0	0	0	0
TYPE							
HOUR							

2007 ADT = 5600      ACF = NA

\*\*\*\*\*

12A	0	0	60	0	0	0	0
01A	0	0	26	0	0	0	0
02A	0	0	17	0	0	0	0
03A	0	0	16	0	0	0	0
04A	0	23	0	0	0	0	0
05A	0	103	0	0	0	0	0
06A	0	262	0	0	0	0	0
07A	0	400	0	0	0	0	0
08A	0	395	0	0	0	0	0
09A	0	320	0	0	0	0	0
10A	0	329	0	0	0	0	0
11A	0	313	0	0	0	0	0
12P	0	342	0	0	0	0	0
01P	0	344	0	0	0	0	0
02P	0	390	0	0	0	0	0
03P	0	401	0	0	0	0	0
04P	0	544	0	0	0	0	0
05P	0	674	0	0	0	0	0
06P	0	417	0	0	0	0	0
07P	0	261	0	0	0	0	0
08P	0	194	0	0	0	0	0
09P	0	156	0	0	0	0	0
10P	0	121	0	0	0	0	0
11P	0	84	0	0	0	0	0
TOT	0	6073	119	0	0	0	0

STATE OF CONNECTICUT  
DEPARTMENT OF TRANSPORTATION  
BUREAU OF POLICY AND PLANNING  
PLANNING INVENTORY AND DATA

TRAFFIC RECORDER DATA

TOWN OF TRUMBULL	ROUTE 8							DIRECTION S
SB ON RAMP FROM ROUTE 108 (NICHOLS AVE)	SUN	MON	TUE	WED	THU	FRI	SAT	
DAY	0	07/16/2007	07/17/2007	0	0	0	0	
DATE	2007 ADT = 5300		ACF = NA					
TYPE	*****							
HOUR								
12A	0	0	21	0	0	0	0	
01A	0	0	19	0	0	0	0	
02A	0	0	6	0	0	0	0	
03A	0	0	10	0	0	0	0	
04A	0	36	0	0	0	0	0	
05A	0	147	0	0	0	0	0	
06A	0	372	0	0	0	0	0	
07A	0	501	0	0	0	0	0	
08A	0	581	0	0	0	0	0	
09A	0	336	0	0	0	0	0	
10A	0	333	0	0	0	0	0	
11A	0	309	0	0	0	0	0	
12P	0	366	0	0	0	0	0	
01P	0	346	0	0	0	0	0	
02P	0	343	0	0	0	0	0	
03P	0	328	0	0	0	0	0	
04P	0	316	0	0	0	0	0	
05P	0	353	0	0	0	0	0	
06P	0	271	0	0	0	0	0	
07P	0	225	0	0	0	0	0	
08P	0	231	0	0	0	0	0	
09P	0	152	0	0	0	0	0	
10P	0	112	0	0	0	0	0	
11P	0	83	0	0	0	0	0	
TOT	0	5741	56	0	0	0	0	

STATE OF CONNECTICUT  
DEPARTMENT OF TRANSPORTATION  
BUREAU OF POLICY AND PLANNING  
PLANNING INVENTORY AND DATA

TRAFFIC RECORDER DATA

TOWN OF TRUMBULL		ROUTE 8						DIRECTION N
NB ON RAMP FROM ROUTE 108 (NICHOLS AVE)								
DAY	SUN	MON	TUE	WED	THU	FRI	SAT	
DATE	0	0	07/17/2007	07/18/2007	0	0	0	
TYPE								
HOUR								
	2007 ADT = 5100		ACF = NA					
	*****							
12A	0	0	0	47	0	0	0	
01A	0	0	0	18	0	0	0	
02A	0	0	12	11	0	0	0	
03A	0	0	15	0	0	0	0	
04A	0	0	30	0	0	0	0	
05A	0	0	74	0	0	0	0	
06A	0	0	266	0	0	0	0	
07A	0	0	413	0	0	0	0	
08A	0	0	411	0	0	0	0	
09A	0	0	231	0	0	0	0	
10A	0	0	224	0	0	0	0	
11A	0	0	254	0	0	0	0	
12P	0	0	316	0	0	0	0	
01P	0	0	342	0	0	0	0	
02P	0	0	353	0	0	0	0	
03P	0	0	440	0	0	0	0	
04P	0	0	442	0	0	0	0	
05P	0	0	444	0	0	0	0	
06P	0	0	380	0	0	0	0	
07P	0	0	293	0	0	0	0	
08P	0	0	221	0	0	0	0	
09P	0	0	186	0	0	0	0	
10P	0	0	133	0	0	0	0	
11P	0	0	85	0	0	0	0	
TOT	0	0	5565	76	0	0	0	

STATE OF CONNECTICUT  
DEPARTMENT OF TRANSPORTATION  
BUREAU OF POLICY AND PLANNING  
PLANNING INVENTORY AND DATA

TRAFFIC RECORDER DATA

TOWN OF TRUMBULL

ROUTE 8

DIRECTION N

NB ON RAMP FROM ROUTE 15 NB AND SB

DAY	SUN	MON	TUE	WED	THU	FRI	SAT
DATE	0	0	07/17/2007	07/18/2007	0	0	0

TYPE

HOUR

2007 ADT = 14100

ACF = NA

\*\*\*\*\*

12A	0	0	0	135	0	0	0
01A	0	0	0	66	0	0	0
02A	0	0	0	24	0	0	0
03A	0	0	12	11	0	0	0
04A	0	0	24	0	0	0	0
05A	0	0	168	0	0	0	0
06A	0	0	560	0	0	0	0
07A	0	0	1287	0	0	0	0
08A	0	0	1584	0	0	0	0
09A	0	0	948	0	0	0	0
10A	0	0	677	0	0	0	0
11A	0	0	626	0	0	0	0
12P	0	0	686	0	0	0	0
01P	0	0	828	0	0	0	0
02P	0	0	860	0	0	0	0
03P	0	0	1027	0	0	0	0
04P	0	0	1278	0	0	0	0
05P	0	0	1232	0	0	0	0
06P	0	0	1052	0	0	0	0
07P	0	0	729	0	0	0	0
08P	0	0	600	0	0	0	0
09P	0	0	485	0	0	0	0
10P	0	0	347	0	0	0	0
11P	0	0	216	0	0	0	0
TOT	0	0	15226	236	0	0	0

STATE OF CONNECTICUT  
DEPARTMENT OF TRANSPORTATION  
BUREAU OF POLICY AND PLANNING  
PLANNING INVENTORY AND DATA

TRAFFIC RECORDER DATA

TOWN OF TRUMBULL

ROUTE 8

DIRECTION S

SB OFF RAMP TO ROUTE 15 SB (EXIT 10)

DAY	SUN	MON	TUE	WED	THU	FRI	SAT
DATE	0	07/16/2007	07/17/2007	0	0	0	0
TYPE							
HOUR							

2007 ADT = 11300

ACF = NA

\*\*\*\*\*

12A	0	0	61	0	0	0	0
01A	0	0	21	0	0	0	0
02A	0	0	18	0	0	0	0
03A	0	22	0	0	0	0	0
04A	0	87	0	0	0	0	0
05A	0	511	0	0	0	0	0
06A	0	1037	0	0	0	0	0
07A	0	1026	0	0	0	0	0
08A	0	960	0	0	0	0	0
09A	0	783	0	0	0	0	0
10A	0	635	0	0	0	0	0
11A	0	605	0	0	0	0	0
12P	0	651	0	0	0	0	0
01P	0	622	0	0	0	0	0
02P	0	600	0	0	0	0	0
03P	0	669	0	0	0	0	0
04P	0	861	0	0	0	0	0
05P	0	1254	0	0	0	0	0
06P	0	749	0	0	0	0	0
07P	0	446	0	0	0	0	0
08P	0	323	0	0	0	0	0
09P	0	234	0	0	0	0	0
10P	0	173	0	0	0	0	0
11P	0	111	0	0	0	0	0
TOT	0	12359	100	0	0	0	0

STATE OF CONNECTICUT  
 DEPARTMENT OF TRANSPORTATION  
 BUREAU OF POLICY AND PLANNING  
 PLANNING INVENTORY AND DATA

TRAFFIC RECORDER DATA

TOWN OF TRUMBULL

ROUTE 8

DIRECTION N

NORTH OF ROUTE 127 INTERCHANGE

DAY	SUN	MON	TUE	WED	THU	FRI	SAT
DATE	0	07/09/2007	07/10/2007	07/11/2007	07/12/2007	0	0
TYPE							
HOUR							

2007 ADT = 32300                      ACF = 0.97

\*\*\*\*\*

12A	0	0	459	509	522	0	0
01A	0	0	254	261	0	0	0
02A	0	0	179	251	0	0	0
03A	0	0	158	174	0	0	0
04A	0	210	277	263	0	0	0
05A	0	589	684	646	0	0	0
06A	0	1531	1551	1526	0	0	0
07A	0	2029	1994	1955	0	0	0
08A	0	2060	2149	2127	0	0	0
09A	0	1640	1720	1567	0	0	0
10A	0	1548	1547	1438	0	0	0
11A	0	1618	1714	1351	0	0	0
12P	0	1955	1972	1412	0	0	0
01P	0	1925	1910	1794	0	0	0
02P	0	2278	2386	2332	0	0	0
03P	0	3024	2904	3073	0	0	0
04P	0	3255	3450	3413	0	0	0
05P	0	3443	3580	3551	0	0	0
06P	0	2403	2430	2485	0	0	0
07P	0	1780	1818	1770	0	0	0
08P	0	1314	1345	1328	0	0	0
09P	0	1071	1189	1202	0	0	0
10P	0	871	957	882	0	0	0
11P	0	726	783	665	0	0	0
TOT	0	35270	37410	35975	522	0	0

STATE OF CONNECTICUT  
 DEPARTMENT OF TRANSPORTATION  
 BUREAU OF POLICY AND PLANNING  
 PLANNING INVENTORY AND DATA

TRAFFIC RECORDER DATA

TOWN OF TRUMBULL	ROUTE 8							DIRECTION S
NORTH OF ROUTE 127 INTERCHANGE	SUN	MON	TUE	WED	THU	FRI	SAT	
DAY	0	07/09/2007	07/10/2007	07/11/2007	07/12/2007	0	0	
DATE								
TYPE								
HOUR								
	2007 ADT = 33400		ACF = 0.97					
	*****							
12A	0	0	331	370	331	0	0	
01A	0	0	161	187	0	0	0	
02A	0	0	132	142	0	0	0	
03A	0	0	140	163	0	0	0	
04A	0	341	345	347	0	0	0	
05A	0	1335	1379	1285	0	0	0	
06A	0	3218	3347	3087	0	0	0	
07A	0	3771	4015	3706	0	0	0	
08A	0	3502	3817	3705	0	0	0	
09A	0	2295	2519	2207	0	0	0	
10A	0	1916	1841	1785	0	0	0	
11A	0	1823	1935	1744	0	0	0	
12P	0	1882	1877	1855	0	0	0	
01P	0	1787	1790	1736	0	0	0	
02P	0	1900	1939	1964	0	0	0	
03P	0	2127	2187	2279	0	0	0	
04P	0	2177	2270	2227	0	0	0	
05P	0	2061	2294	2407	0	0	0	
06P	0	1778	1787	1841	0	0	0	
07P	0	1274	1295	1204	0	0	0	
08P	0	1116	1101	961	0	0	0	
09P	0	927	922	894	0	0	0	
10P	0	691	759	716	0	0	0	
11P	0	565	641	617	0	0	0	
TOT	0	36486	38824	37429	331	0	0	



STATE OF CONNECTICUT  
 DEPARTMENT OF TRANSPORTATION  
 BUREAU OF POLICY AND PLANNING  
 PLANNING INVENTORY AND DATA

TRAFFIC RECORDER DATA

TOWN OF TRUMBULL

ROUTE 8

DIRECTION N

SOUTH OF HUNTINGTON ROAD INTERCHANGE

DAY	SUN	MON	TUE	WED	THU	FRI	SAT
DATE	0	07/16/2007	07/17/2007	07/18/2007	0	0	0
TYPE							
HOUR							

2007 ADT = 39400      ACF = 0.97

\*\*\*\*\*

12A	0	0	511	508	0	0	0
01A	0	0	249	304	0	0	0
02A	0	152	174	163	0	0	0
03A	0	129	140	0	0	0	0
04A	0	203	220	0	0	0	0
05A	0	536	576	0	0	0	0
06A	0	1674	1796	0	0	0	0
07A	0	2914	3044	0	0	0	0
08A	0	3280	3269	0	0	0	0
09A	0	2084	2211	0	0	0	0
10A	0	1773	1831	0	0	0	0
11A	0	1855	1960	0	0	0	0
12P	0	2082	2121	0	0	0	0
01P	0	2451	2399	0	0	0	0
02P	0	2762	2622	0	0	0	0
03P	0	3397	3418	0	0	0	0
04P	0	3919	3951	0	0	0	0
05P	0	4089	4048	0	0	0	0
06P	0	3098	3052	0	0	0	0
07P	0	2183	2154	0	0	0	0
08P	0	1767	1730	0	0	0	0
09P	0	1441	1492	0	0	0	0
10P	0	1055	1097	0	0	0	0
11P	0	831	873	0	0	0	0
TOT	0	43675	44938	975	0	0	0

STATE OF CONNECTICUT  
 DEPARTMENT OF TRANSPORTATION  
 BUREAU OF POLICY AND PLANNING  
 PLANNING INVENTORY AND DATA

TRAFFIC RECORDER DATA

TOWN OF TRUMBULL

ROUTE 8

DIRECTION S

SOUTH OF HUNTINGTON ROAD INTERCHANGE

DAY	SUN	MON	TUE	WED	THU	FRI	SAT
DATE	0	07/16/2007	07/17/2007	07/18/2007	0	0	0
TYPE							
HOUR							

2007 ADT = 39700      ACF = 0.97

\*\*\*\*\*

12A	0	0	338	348	0	0	0
01A	0	0	142	175	0	0	0
02A	0	0	154	145	0	0	0
03A	0	189	197	0	0	0	0
04A	0	448	484	0	0	0	0
05A	0	1708	1741	0	0	0	0
06A	0	3729	3623	0	0	0	0
07A	0	4162	4133	0	0	0	0
08A	0	3668	3705	0	0	0	0
09A	0	2580	2579	0	0	0	0
10A	0	2119	2175	0	0	0	0
11A	0	2169	2184	0	0	0	0
12P	0	2282	2274	0	0	0	0
01P	0	2186	2128	0	0	0	0
02P	0	2281	2251	0	0	0	0
03P	0	2580	2592	0	0	0	0
04P	0	2903	2976	0	0	0	0
05P	0	3467	3468	0	0	0	0
06P	0	2468	2475	0	0	0	0
07P	0	1585	1566	0	0	0	0
08P	0	1330	1348	0	0	0	0
09P	0	1057	1051	0	0	0	0
10P	0	836	877	0	0	0	0
11P	0	531	559	0	0	0	0
TOT	0	44278	45020	668	0	0	0

STATE OF CONNECTICUT  
DEPARTMENT OF TRANSPORTATION  
BUREAU OF POLICY AND PLANNING  
PLANNING INVENTORY AND DATA

TRAFFIC RECORDER DATA

TOWN OF SHELTON

ROUTE 8

DIRECTION N

BETWEEN EXITS 11 AND 12

DAY	SUN	MON	TUE	WED	THU	FRI	SAT
DATE	0	07/01/2013	07/02/2013	07/03/2013	0	0	0
TYPE							
HOUR							

2013 ADT = 32000      ACF = NA

\*\*\*\*\*

12A	0	451	384	367	0	0	0
01A	0	205	195	198	0	0	0
02A	0	133	143	131	0	0	0
03A	0	109	109	94	0	0	0
04A	0	157	143	150	0	0	0
05A	0	449	443	444	0	0	0
06A	0	1229	1259	0	0	0	0
07A	0	1904	1889	0	0	0	0
08A	0	2142	2156	0	0	0	0
09A	0	1490	1489	0	0	0	0
10A	0	1452	1474	0	0	0	0
11A	0	1509	1525	0	0	0	0
12P	0	1684	1631	0	0	0	0
01P	0	1782	1797	0	0	0	0
02P	0	2069	2128	0	0	0	0
03P	0	2940	2929	0	0	0	0
04P	0	3403	3423	0	0	0	0
05P	0	3276	3270	0	0	0	0
06P	0	2624	2616	0	0	0	0
07P	0	1940	1919	0	0	0	0
08P	0	1349	1417	0	0	0	0
09P	0	1214	1223	0	0	0	0
10P	0	963	971	0	0	0	0
11P	0	687	653	0	0	0	0
TOT	0	35161	35186	1384	0	0	0

STATE OF CONNECTICUT  
DEPARTMENT OF TRANSPORTATION  
BUREAU OF POLICY AND PLANNING  
PLANNING INVENTORY AND DATA

TRAFFIC RECORDER DATA

TOWN OF SHELTON

ROUTE 8

DIRECTION S

BETWEEN EXITS 11 AND 12

DAY	SUN	MON	TUE	WED	THU	FRI	SAT
DATE	0	07/01/2013	07/02/2013	07/03/2013	0	0	0
TYPE							
HOUR							

2013 ADT = 32200      ACF = NA

\*\*\*\*\*

12A	0	233	219	238	0	0	0
01A	0	137	142	141	0	0	0
02A	0	108	103	109	0	0	0
03A	0	167	188	153	0	0	0
04A	0	387	393	0	0	0	0
05A	0	1453	1482	0	0	0	0
06A	0	3175	3223	0	0	0	0
07A	0	3524	3523	0	0	0	0
08A	0	3083	3034	0	0	0	0
09A	0	2145	2119	0	0	0	0
10A	0	1783	1787	0	0	0	0
11A	0	1690	1662	0	0	0	0
12P	0	1613	1627	0	0	0	0
01P	0	1611	1634	0	0	0	0
02P	0	1611	1638	0	0	0	0
03P	0	1968	1969	0	0	0	0
04P	0	2193	2151	0	0	0	0
05P	0	2413	2427	0	0	0	0
06P	0	1831	1833	0	0	0	0
07P	0	1221	1263	0	0	0	0
08P	0	1046	1048	0	0	0	0
09P	0	860	881	0	0	0	0
10P	0	670	656	0	0	0	0
11P	0	451	425	0	0	0	0
TOT	0	35373	35427	641	0	0	0

STATE OF CONNECTICUT  
DEPARTMENT OF TRANSPORTATION  
BUREAU OF POLICY AND PLANNING  
PLANNING INVENTORY AND DATA

TRAFFIC RECORDER DATA

TOWN OF SHELTON		ROUTE 8						DIRECTION N
NB ON RAMP FROM CONSTITUTION BLVD								
DAY	SUN	MON	TUE	WED	THU	FRI	SAT	
DATE	0	06/17/2013	06/18/2013	06/19/2013	0	0	0	
TYPE								
HOUR								
	2013 ADT = 5400		ACF = NA					
	*****							
12A	0	18	74	67	0	0	0	
01A	0	11	47	34	0	0	0	
02A	0	7	31	16	0	0	0	
03A	0	7	17	18	0	0	0	
04A	0	18	34	19	0	0	0	
05A	0	61	66	65	0	0	0	
06A	0	148	142	0	0	0	0	
07A	0	280	253	0	0	0	0	
08A	0	205	246	0	0	0	0	
09A	0	289	256	0	0	0	0	
10A	0	267	274	0	0	0	0	
11A	0	308	326	0	0	0	0	
12P	0	389	305	0	0	0	0	
01P	0	355	360	0	0	0	0	
02P	0	405	445	0	0	0	0	
03P	0	652	647	0	0	0	0	
04P	0	720	749	0	0	0	0	
05P	0	755	717	0	0	0	0	
06P	0	375	415	0	0	0	0	
07P	0	218	203	0	0	0	0	
08P	0	161	162	0	0	0	0	
09P	0	151	130	0	0	0	0	
10P	0	77	65	0	0	0	0	
11P	0	84	55	0	0	0	0	
TOT	0	5961	6019	219	0	0	0	

STATE OF CONNECTICUT  
 DEPARTMENT OF TRANSPORTATION  
 BUREAU OF POLICY AND PLANNING  
 PLANNING INVENTORY AND DATA

TRAFFIC RECORDER DATA

TOWN OF SHELTON	ROUTE 8							DIRECTION N
NB OFF RAMP TO CONSTITUTION BLVD(EXIT 13)	SUN	MON	TUE	WED	THU	FRI	SAT	
DAY	0	06/17/2013	06/18/2013	06/19/2013	0	0	0	
DATE								
TYPE								
HOUR								
	2013 ADT = 4500	ACF = NA						
	*****							
12A	0	44	41	90	0	0	0	
01A	0	29	21	21	0	0	0	
02A	0	16	4	10	0	0	0	
03A	0	5	10	12	0	0	0	
04A	0	12	12	12	0	0	0	
05A	0	78	71	78	0	0	0	
06A	0	158	165	0	0	0	0	
07A	0	296	314	0	0	0	0	
08A	0	398	400	0	0	0	0	
09A	0	212	256	0	0	0	0	
10A	0	197	218	0	0	0	0	
11A	0	202	212	0	0	0	0	
12P	0	277	219	0	0	0	0	
01P	0	258	278	0	0	0	0	
02P	0	286	303	0	0	0	0	
03P	0	396	388	0	0	0	0	
04P	0	423	408	0	0	0	0	
05P	0	489	332	0	0	0	0	
06P	0	348	399	0	0	0	0	
07P	0	236	283	0	0	0	0	
08P	0	329	213	0	0	0	0	
09P	0	171	158	0	0	0	0	
10P	0	127	117	0	0	0	0	
11P	0	65	58	0	0	0	0	
TOT	0	5052	4880	223	0	0	0	

STATE OF CONNECTICUT  
DEPARTMENT OF TRANSPORTATION  
BUREAU OF POLICY AND PLANNING  
PLANNING INVENTORY AND DATA

TRAFFIC RECORDER DATA

TOWN OF SHELTON	ROUTE 8							DIRECTION S
SB OFF RAMP TO SR 714(X13 BRIDGEPORT AVE)	SUN	MON	TUE	WED	THU	FRI	SAT	
DAY	0	06/17/2013	06/18/2013	06/19/2013	0	0	0	
DATE								
TYPE								
HOUR								
	2013 ADT = 4800	ACF = NA						
	*****							
12A	0	24	16	24	0	0	0	
01A	0	13	24	10	0	0	0	
02A	0	11	20	13	0	0	0	
03A	0	14	31	13	0	0	0	
04A	0	38	55	45	0	0	0	
05A	0	207	202	220	0	0	0	
06A	0	463	456	0	0	0	0	
07A	0	516	495	0	0	0	0	
08A	0	581	549	0	0	0	0	
09A	0	373	356	0	0	0	0	
10A	0	259	284	0	0	0	0	
11A	0	297	284	0	0	0	0	
12P	0	305	292	0	0	0	0	
01P	0	306	303	0	0	0	0	
02P	0	331	325	0	0	0	0	
03P	0	341	351	0	0	0	0	
04P	0	310	269	0	0	0	0	
05P	0	301	259	0	0	0	0	
06P	0	230	231	0	0	0	0	
07P	0	202	191	0	0	0	0	
08P	0	135	122	0	0	0	0	
09P	0	88	73	0	0	0	0	
10P	0	56	57	0	0	0	0	
11P	0	47	31	0	0	0	0	
TOT	0	5448	5276	325	0	0	0	

STATE OF CONNECTICUT  
DEPARTMENT OF TRANSPORTATION  
BUREAU OF POLICY AND PLANNING  
PLANNING INVENTORY AND DATA

TRAFFIC RECORDER DATA

TOWN OF SHELTON	ROUTE 8						DIRECTION S
SB ON RAMP FROM SR 714(BRIDGEPORT AVENUE)	SUN	MON	TUE	WED	THU	FRI	SAT
DAY	0	06/17/2013	06/18/2013	06/19/2013	0	0	0
DATE							
TYPE							
HOUR							
	2013 ADT = 6000	ACF = NA					
	*****						
12A	0	20	26	41	0	0	0
01A	0	13	17	23	0	0	0
02A	0	13	13	15	0	0	0
03A	0	17	15	18	0	0	0
04A	0	51	42	47	0	0	0
05A	0	206	211	194	0	0	0
06A	0	516	510	0	0	0	0
07A	0	600	607	0	0	0	0
08A	0	569	573	0	0	0	0
09A	0	409	392	0	0	0	0
10A	0	351	358	0	0	0	0
11A	0	316	324	0	0	0	0
12P	0	367	368	0	0	0	0
01P	0	335	335	0	0	0	0
02P	0	388	389	0	0	0	0
03P	0	440	447	0	0	0	0
04P	0	517	516	0	0	0	0
05P	0	517	509	0	0	0	0
06P	0	331	333	0	0	0	0
07P	0	242	249	0	0	0	0
08P	0	196	208	0	0	0	0
09P	0	131	126	0	0	0	0
10P	0	59	54	0	0	0	0
11P	0	62	67	0	0	0	0
TOT	0	6666	6689	338	0	0	0



STATE OF CONNECTICUT  
DEPARTMENT OF TRANSPORTATION  
BUREAU OF POLICY AND PLANNING  
PLANNING INVENTORY AND DATA

TRAFFIC RECORDER DATA

TOWN OF SHELTON		ROUTE 8						DIRECTION N
NB ON RAMP FROM OLD STRATFORD ROAD								
DAY	SUN	MON	TUE	WED	THU	FRI	SAT	
DATE	0	06/24/2013	06/25/2013	06/26/2013	0	0	0	
TYPE								
HOUR								
	2013 ADT = 6400		ACF = NA					
	*****							
12A	0	0	97	118	0	0	0	
01A	0	0	12	21	0	0	0	
02A	0	0	9	9	0	0	0	
03A	0	0	6	4	0	0	0	
04A	0	0	7	10	0	0	0	
05A	0	0	40	40	0	0	0	
06A	0	108	126	0	0	0	0	
07A	0	190	230	0	0	0	0	
08A	0	258	225	0	0	0	0	
09A	0	266	249	0	0	0	0	
10A	0	291	312	0	0	0	0	
11A	0	312	366	0	0	0	0	
12P	0	413	417	0	0	0	0	
01P	0	411	399	0	0	0	0	
02P	0	497	493	0	0	0	0	
03P	0	683	635	0	0	0	0	
04P	0	832	868	0	0	0	0	
05P	0	961	918	0	0	0	0	
06P	0	502	563	0	0	0	0	
07P	0	431	388	0	0	0	0	
08P	0	284	368	0	0	0	0	
09P	0	192	223	0	0	0	0	
10P	0	133	159	0	0	0	0	
11P	0	76	91	0	0	0	0	
TOT	0	6840	7201	202	0	0	0	

STATE OF CONNECTICUT  
DEPARTMENT OF TRANSPORTATION  
BUREAU OF POLICY AND PLANNING  
PLANNING INVENTORY AND DATA

TRAFFIC RECORDER DATA

TOWN OF SHELTON	ROUTE 8						DIRECTION S
SB OFF RAMP TO OLD STRATFORD RD (EXIT 12)	SUN	MON	TUE	WED	THU	FRI	SAT
DAY	0	06/24/2013	06/25/2013	06/26/2013	0	0	0
DATE							
TYPE							
HOUR							
	2013 ADT = 5900	ACF = NA					
	*****						
12A	0	0	9	25	0	0	0
01A	0	0	2	17	0	0	0
02A	0	0	4	23	0	0	0
03A	0	0	10	24	0	0	0
04A	0	0	44	49	0	0	0
05A	0	0	192	140	0	0	0
06A	0	452	453	0	0	0	0
07A	0	837	820	0	0	0	0
08A	0	974	951	0	0	0	0
09A	0	512	522	0	0	0	0
10A	0	312	327	0	0	0	0
11A	0	311	314	0	0	0	0
12P	0	355	351	0	0	0	0
01P	0	316	324	0	0	0	0
02P	0	361	364	0	0	0	0
03P	0	356	356	0	0	0	0
04P	0	307	315	0	0	0	0
05P	0	353	349	0	0	0	0
06P	0	303	287	0	0	0	0
07P	0	189	184	0	0	0	0
08P	0	143	139	0	0	0	0
09P	0	93	98	0	0	0	0
10P	0	67	66	0	0	0	0
11P	0	54	66	0	0	0	0
TOT	0	6295	6547	278	0	0	0

STATE OF CONNECTICUT  
DEPARTMENT OF TRANSPORTATION  
BUREAU OF POLICY AND PLANNING  
PLANNING INVENTORY AND DATA

TRAFFIC RECORDER DATA

TOWN OF SHELTON

ROUTE 8

DIRECTION N

NB OFF RAMP TO OLD STRATFORD RD (EXIT 12)

DAY	SUN	MON	TUE	WED	THU	FRI	SAT
DATE	0	06/24/2013	06/25/2013	06/26/2013	0	0	0
TYPE							
HOUR							

2013 ADT = 5900                      ACF = NA

\*\*\*\*\*

12A	0	0	35	32	0	0	0
01A	0	0	7	17	0	0	0
02A	0	0	13	9	0	0	0
03A	0	0	14	18	0	0	0
04A	0	0	35	31	0	0	0
05A	0	0	99	117	0	0	0
06A	0	338	394	0	0	0	0
07A	0	495	519	0	0	0	0
08A	0	614	604	0	0	0	0
09A	0	379	446	0	0	0	0
10A	0	302	315	0	0	0	0
11A	0	329	334	0	0	0	0
12P	0	327	420	0	0	0	0
01P	0	406	362	0	0	0	0
02P	0	575	370	0	0	0	0
03P	0	501	477	0	0	0	0
04P	0	498	468	0	0	0	0
05P	0	504	550	0	0	0	0
06P	0	398	401	0	0	0	0
07P	0	280	249	0	0	0	0
08P	0	191	200	0	0	0	0
09P	0	101	136	0	0	0	0
10P	0	92	94	0	0	0	0
11P	0	31	45	0	0	0	0
TOT	0	6361	6587	224	0	0	0

STATE OF CONNECTICUT  
DEPARTMENT OF TRANSPORTATION  
BUREAU OF POLICY AND PLANNING  
PLANNING INVENTORY AND DATA

TRAFFIC RECORDER DATA

TOWN OF SHELTON	ROUTE 8						DIRECTION S
SB ON RAMP FROM OLD STRATFORD ROAD	SUN	MON	TUE	WED	THU	FRI	SAT
DAY							
DATE	0	06/24/2013	06/25/2013	06/26/2013	0	0	0
TYPE							
HOUR							
	2013 ADT = 5800		ACF = NA				
	*****						
12A	0	0	37	40	0	0	0
01A	0	0	23	7	0	0	0
02A	0	0	4	7	0	0	0
03A	0	0	18	17	0	0	0
04A	0	0	11	24	0	0	0
05A	0	0	106	69	0	0	0
06A	0	239	245	0	0	0	0
07A	0	402	406	0	0	0	0
08A	0	410	401	0	0	0	0
09A	0	334	336	0	0	0	0
10A	0	354	349	0	0	0	0
11A	0	380	377	0	0	0	0
12P	0	353	369	0	0	0	0
01P	0	337	331	0	0	0	0
02P	0	321	332	0	0	0	0
03P	0	466	461	0	0	0	0
04P	0	549	560	0	0	0	0
05P	0	779	785	0	0	0	0
06P	0	461	459	0	0	0	0
07P	0	287	274	0	0	0	0
08P	0	252	245	0	0	0	0
09P	0	165	166	0	0	0	0
10P	0	89	95	0	0	0	0
11P	0	56	55	0	0	0	0
TOT	0	6234	6445	164	0	0	0

STATE OF CONNECTICUT  
DEPARTMENT OF TRANSPORTATION  
BUREAU OF POLICY AND PLANNING  
PLANNING INVENTORY AND DATA

TRAFFIC RECORDER DATA

TOWN OF SHELTON	ROUTE 8						DIRECTION S
SB OFF RAMP TO SR 714 (X11 BRIDGEPORT AVE)	SUN	MON	TUE	WED	THU	FRI	SAT
DAY	0	06/24/2013	06/25/2013	06/26/2013	0	0	0
DATE							
TYPE							
HOUR							
	2013 ADT = 2400		ACF = NA				
	*****						
12A	0	0	7	15	0	0	0
01A	0	0	6	5	0	0	0
02A	0	0	4	5	0	0	0
03A	0	0	2	1	0	0	0
04A	0	0	11	8	0	0	0
05A	0	0	43	24	0	0	0
06A	0	130	153	0	0	0	0
07A	0	249	249	0	0	0	0
08A	0	271	306	0	0	0	0
09A	0	160	179	0	0	0	0
10A	0	137	153	0	0	0	0
11A	0	141	160	0	0	0	0
12P	0	172	165	0	0	0	0
01P	0	163	168	0	0	0	0
02P	0	165	142	0	0	0	0
03P	0	184	187	0	0	0	0
04P	0	170	183	0	0	0	0
05P	0	193	204	0	0	0	0
06P	0	143	143	0	0	0	0
07P	0	111	95	0	0	0	0
08P	0	67	81	0	0	0	0
09P	0	57	53	0	0	0	0
10P	0	37	38	0	0	0	0
11P	0	24	19	0	0	0	0
TOT	0	2574	2751	58	0	0	0

STATE OF CONNECTICUT  
 DEPARTMENT OF TRANSPORTATION  
 BUREAU OF POLICY AND PLANNING  
 PLANNING INVENTORY AND DATA

TRAFFIC RECORDER DATA

TOWN OF SHELTON

ROUTE 8

DIRECTION N

NB ON RAMP FROM HUNTINGTON STREET

DAY	SUN	MON	TUE	WED	THU	FRI	SAT
DATE	0	06/24/2013	06/25/2013	06/26/2013	0	0	0
TYPE							
HOUR							

2013 ADT = 2200                      ACF = NA

\*\*\*\*\*

12A	0	0	9	17	0	0	0
01A	0	0	5	4	0	0	0
02A	0	0	3	1	0	0	0
03A	0	0	5	4	0	0	0
04A	0	0	5	7	0	0	0
05A	0	0	18	25	0	0	0
06A	0	67	69	0	0	0	0
07A	0	137	137	0	0	0	0
08A	0	136	151	0	0	0	0
09A	0	96	116	0	0	0	0
10A	0	103	101	0	0	0	0
11A	0	137	101	0	0	0	0
12P	0	154	155	0	0	0	0
01P	0	135	131	0	0	0	0
02P	0	205	166	0	0	0	0
03P	0	220	224	0	0	0	0
04P	0	240	278	0	0	0	0
05P	0	238	290	0	0	0	0
06P	0	158	180	0	0	0	0
07P	0	101	102	0	0	0	0
08P	0	76	87	0	0	0	0
09P	0	37	61	0	0	0	0
10P	0	30	39	0	0	0	0
11P	0	16	14	0	0	0	0
TOT	0	2286	2447	58	0	0	0

STATE OF CONNECTICUT  
DEPARTMENT OF TRANSPORTATION  
BUREAU OF POLICY AND PLANNING  
PLANNING INVENTORY AND DATA

TRAFFIC RECORDER DATA

TOWN OF SHELTON

ROUTE 8

DIRECTION N

NB OFF RAMP TO KNEEN STREET (EXIT 14)

DAY	SUN	MON	TUE	WED	THU	FRI	SAT
DATE	0	06/17/2013	06/18/2013	06/19/2013	0	0	0
TYPE							
HOUR							

2013 ADT = 1900                      ACF = NA

\*\*\*\*\*

12A	0	17	31	101	0	0	0
01A	0	36	10	10	0	0	0
02A	0	7	11	6	0	0	0
03A	0	3	9	5	0	0	0
04A	0	2	11	2	0	0	0
05A	0	21	15	0	0	0	0
06A	0	74	80	0	0	0	0
07A	0	86	68	0	0	0	0
08A	0	89	119	0	0	0	0
09A	0	100	95	0	0	0	0
10A	0	93	102	0	0	0	0
11A	0	106	141	0	0	0	0
12P	0	114	145	0	0	0	0
01P	0	99	123	0	0	0	0
02P	0	147	122	0	0	0	0
03P	0	138	151	0	0	0	0
04P	0	147	135	0	0	0	0
05P	0	103	53	0	0	0	0
06P	0	137	88	0	0	0	0
07P	0	126	106	0	0	0	0
08P	0	299	186	0	0	0	0
09P	0	297	77	0	0	0	0
10P	0	57	40	0	0	0	0
11P	0	35	50	0	0	0	0
TOT	0	2333	1968	124	0	0	0

STATE OF CONNECTICUT  
DEPARTMENT OF TRANSPORTATION  
BUREAU OF POLICY AND PLANNING  
PLANNING INVENTORY AND DATA

TRAFFIC RECORDER DATA

TOWN OF SHELTON	ROUTE 8							DIRECTION N
NB ON RAMP FROM KNEEN STREET	SUN	MON	TUE	WED	THU	FRI	SAT	
DAY	0	06/17/2013	06/18/2013	06/19/2013	0	0	0	
DATE								
TYPE								
HOUR								
	2013 ADT = 6400		ACF = NA					
	*****							
12A	0	41	37	72	0	0	0	
01A	0	33	11	28	0	0	0	
02A	0	19	19	20	0	0	0	
03A	0	30	25	18	0	0	0	
04A	0	40	67	49	0	0	0	
05A	0	127	113	0	0	0	0	
06A	0	318	347	0	0	0	0	
07A	0	536	580	0	0	0	0	
08A	0	498	528	0	0	0	0	
09A	0	413	413	0	0	0	0	
10A	0	372	377	0	0	0	0	
11A	0	373	366	0	0	0	0	
12P	0	384	436	0	0	0	0	
01P	0	417	415	0	0	0	0	
02P	0	466	476	0	0	0	0	
03P	0	530	523	0	0	0	0	
04P	0	558	601	0	0	0	0	
05P	0	604	615	0	0	0	0	
06P	0	431	421	0	0	0	0	
07P	0	324	277	0	0	0	0	
08P	0	240	207	0	0	0	0	
09P	0	113	133	0	0	0	0	
10P	0	72	89	0	0	0	0	
11P	0	69	92	0	0	0	0	
TOT	0	7008	7168	187	0	0	0	



STATE OF CONNECTICUT  
 DEPARTMENT OF TRANSPORTATION  
 BUREAU OF POLICY AND PLANNING  
 PLANNING INVENTORY AND DATA

TRAFFIC RECORDER DATA

TOWN OF SHELTON	ROUTE 8							DIRECTION N
NB ON RAMP FROM ROUTE 110 NB (HOWE AVE)	SUN	MON	TUE	WED	THU	FRI	SAT	
DAY	0	06/17/2013	06/18/2013	06/19/2013	0	0	0	
DATE								
TYPE								
HOUR								
	2013 ADT = 3800	ACF = NA						
	*****							
12A	0	26	113	91	0	0	0	
01A	0	32	20	26	0	0	0	
02A	0	12	9	12	0	0	0	
03A	0	8	5	14	0	0	0	
04A	0	11	10	13	0	0	0	
05A	0	65	38	0	0	0	0	
06A	0	171	178	0	0	0	0	
07A	0	186	193	0	0	0	0	
08A	0	167	156	0	0	0	0	
09A	0	175	165	0	0	0	0	
10A	0	137	161	0	0	0	0	
11A	0	183	189	0	0	0	0	
12P	0	174	196	0	0	0	0	
01P	0	176	199	0	0	0	0	
02P	0	339	366	0	0	0	0	
03P	0	479	520	0	0	0	0	
04P	0	454	464	0	0	0	0	
05P	0	490	482	0	0	0	0	
06P	0	293	324	0	0	0	0	
07P	0	176	158	0	0	0	0	
08P	0	163	134	0	0	0	0	
09P	0	98	104	0	0	0	0	
10P	0	60	73	0	0	0	0	
11P	0	92	76	0	0	0	0	
TOT	0	4167	4333	156	0	0	0	

STATE OF CONNECTICUT  
DEPARTMENT OF TRANSPORTATION  
BUREAU OF POLICY AND PLANNING  
PLANNING INVENTORY AND DATA

TRAFFIC RECORDER DATA

TOWN OF SHELTON	ROUTE 8							DIRECTION S
SB OFF RAMP TO ROUTE 110 (X14 HOWE AVE)	SUN	MON	TUE	WED	THU	FRI	SAT	
DAY	0	06/17/2013	06/18/2013	06/19/2013	0	0	0	
DATE								
TYPE								
HOUR								
	2013 ADT = 8900	ACF = NA						
	*****							
12A	0	73	67	82	0	0	0	
01A	0	63	33	49	0	0	0	
02A	0	29	25	28	0	0	0	
03A	0	37	32	35	0	0	0	
04A	0	107	106	106	0	0	0	
05A	0	344	381	0	0	0	0	
06A	0	582	623	0	0	0	0	
07A	0	610	620	0	0	0	0	
08A	0	521	587	0	0	0	0	
09A	0	397	513	0	0	0	0	
10A	0	446	475	0	0	0	0	
11A	0	486	553	0	0	0	0	
12P	0	519	525	0	0	0	0	
01P	0	518	564	0	0	0	0	
02P	0	644	617	0	0	0	0	
03P	0	629	677	0	0	0	0	
04P	0	681	721	0	0	0	0	
05P	0	750	689	0	0	0	0	
06P	0	596	627	0	0	0	0	
07P	0	449	457	0	0	0	0	
08P	0	466	384	0	0	0	0	
09P	0	291	302	0	0	0	0	
10P	0	222	198	0	0	0	0	
11P	0	248	215	0	0	0	0	
TOT	0	9708	9991	300	0	0	0	

STATE OF CONNECTICUT  
DEPARTMENT OF TRANSPORTATION  
BUREAU OF POLICY AND PLANNING  
PLANNING INVENTORY AND DATA

TRAFFIC RECORDER DATA

TOWN OF SHELTON	ROUTE 8							DIRECTION N
BETWEEN EXITS 11 AND 12	SUN	MON	TUE	WED	THU	FRI	SAT	
DAY	0	06/21/2010	06/22/2010	06/23/2010	06/24/2010	0	0	
DATE								
TYPE								
HOUR								
	2010 ADT = 31300		ACF = NA					
	*****							
12A	0	0	503	369	459	0	0	
01A	0	0	231	201	241	0	0	
02A	0	0	117	108	135	0	0	
03A	0	106	103	104	113	0	0	
04A	0	144	120	150	0	0	0	
05A	0	427	418	437	0	0	0	
06A	0	1186	1224	1212	0	0	0	
07A	0	1875	1944	1952	0	0	0	
08A	0	2147	2186	2102	0	0	0	
09A	0	1411	1499	1430	0	0	0	
10A	0	1386	1417	1415	0	0	0	
11A	0	1411	1519	1493	0	0	0	
12P	0	1653	1629	1714	0	0	0	
01P	0	1674	1703	1830	0	0	0	
02P	0	2092	2153	2146	0	0	0	
03P	0	2925	2935	2937	0	0	0	
04P	0	3299	3448	3299	0	0	0	
05P	0	3259	3360	3245	0	0	0	
06P	0	2532	2668	2648	0	0	0	
07P	0	1765	1937	1816	0	0	0	
08P	0	1340	1383	1494	0	0	0	
09P	0	1109	1186	1333	0	0	0	
10P	0	831	808	968	0	0	0	
11P	0	856	598	674	0	0	0	
TOT	0	33428	35089	35077	948	0	0	

STATE OF CONNECTICUT  
DEPARTMENT OF TRANSPORTATION  
BUREAU OF POLICY AND PLANNING  
PLANNING INVENTORY AND DATA

TRAFFIC RECORDER DATA

TOWN OF SHELTON	ROUTE 8							DIRECTION S
BETWEEN EXITS 11 AND 12	SUN	MON	TUE	WED	THU	FRI	SAT	
DAY	0	06/21/2010	06/22/2010	06/23/2010	06/24/2010	0	0	
DATE								
TYPE								
HOUR								
	2010 ADT = 32500		ACF = NA					
	*****							
12A	0	0	200	187	236	0	0	
01A	0	0	144	134	156	0	0	
02A	0	101	105	92	105	0	0	
03A	0	124	126	114	0	0	0	
04A	0	329	330	322	0	0	0	
05A	0	1418	1381	1276	0	0	0	
06A	0	3297	3295	3279	0	0	0	
07A	0	3660	3653	3636	0	0	0	
08A	0	3131	3169	3148	0	0	0	
09A	0	2193	2223	2276	0	0	0	
10A	0	1747	1734	1729	0	0	0	
11A	0	1697	1699	1676	0	0	0	
12P	0	1670	1668	1684	0	0	0	
01P	0	1686	1658	1648	0	0	0	
02P	0	1748	1768	1783	0	0	0	
03P	0	1993	2131	2114	0	0	0	
04P	0	2272	2354	2342	0	0	0	
05P	0	2417	2449	2523	0	0	0	
06P	0	1839	1824	1820	0	0	0	
07P	0	1418	1321	1336	0	0	0	
08P	0	1031	972	1019	0	0	0	
09P	0	866	841	874	0	0	0	
10P	0	662	652	675	0	0	0	
11P	0	363	416	416	0	0	0	
TOT	0	35662	36113	36103	497	0	0	

STATE OF CONNECTICUT  
DEPARTMENT OF TRANSPORTATION  
BUREAU OF POLICY AND PLANNING  
PLANNING INVENTORY AND DATA

TRAFFIC RECORDER DATA

TOWN OF SHELTON		ROUTE 8						DIRECTION N
NB ON RAMP FROM CONSTITUTION BLVD								
DAY	SUN	MON	TUE	WED	THU	FRI	SAT	
DATE	0	06/21/2010	06/22/2010	0	0	0	0	
TYPE								
HOUR								
	2010 ADT = 6000		ACF = NA					
	*****							
12A	0	0	69	0	0	0	0	
01A	0	0	69	0	0	0	0	
02A	0	0	10	0	0	0	0	
03A	0	0	11	0	0	0	0	
04A	0	17	0	0	0	0	0	
05A	0	32	0	0	0	0	0	
06A	0	125	0	0	0	0	0	
07A	0	274	0	0	0	0	0	
08A	0	287	0	0	0	0	0	
09A	0	294	0	0	0	0	0	
10A	0	325	0	0	0	0	0	
11A	0	394	0	0	0	0	0	
12P	0	410	0	0	0	0	0	
01P	0	392	0	0	0	0	0	
02P	0	456	0	0	0	0	0	
03P	0	679	0	0	0	0	0	
04P	0	819	0	0	0	0	0	
05P	0	771	0	0	0	0	0	
06P	0	426	0	0	0	0	0	
07P	0	275	0	0	0	0	0	
08P	0	249	0	0	0	0	0	
09P	0	123	0	0	0	0	0	
10P	0	81	0	0	0	0	0	
11P	0	59	0	0	0	0	0	
TOT	0	6488	159	0	0	0	0	

STATE OF CONNECTICUT  
DEPARTMENT OF TRANSPORTATION  
BUREAU OF POLICY AND PLANNING  
PLANNING INVENTORY AND DATA

TRAFFIC RECORDER DATA

TOWN OF SHELTON	ROUTE 8							DIRECTION N
NB OFF RAMP TO CONSTITUTION BLVD(EXIT 13)	SUN	MON	TUE	WED	THU	FRI	SAT	
DAY	0	06/21/2010	06/22/2010	0	0	0	0	
DATE								
TYPE								
HOUR								
	2010 ADT = 4700		ACF = NA					
	*****							
12A	0	0	54	0	0	0	0	
01A	0	0	29	0	0	0	0	
02A	0	0	8	0	0	0	0	
03A	0	0	6	0	0	0	0	
04A	0	15	0	0	0	0	0	
05A	0	66	0	0	0	0	0	
06A	0	180	0	0	0	0	0	
07A	0	339	0	0	0	0	0	
08A	0	417	0	0	0	0	0	
09A	0	227	0	0	0	0	0	
10A	0	200	0	0	0	0	0	
11A	0	233	0	0	0	0	0	
12P	0	262	0	0	0	0	0	
01P	0	271	0	0	0	0	0	
02P	0	317	0	0	0	0	0	
03P	0	374	0	0	0	0	0	
04P	0	472	0	0	0	0	0	
05P	0	477	0	0	0	0	0	
06P	0	362	0	0	0	0	0	
07P	0	273	0	0	0	0	0	
08P	0	222	0	0	0	0	0	
09P	0	179	0	0	0	0	0	
10P	0	124	0	0	0	0	0	
11P	0	97	0	0	0	0	0	
TOT	0	5107	97	0	0	0	0	

STATE OF CONNECTICUT  
DEPARTMENT OF TRANSPORTATION  
BUREAU OF POLICY AND PLANNING  
PLANNING INVENTORY AND DATA

TRAFFIC RECORDER DATA

TOWN OF SHELTON

ROUTE 8

DIRECTION S

SB OFF RAMP TO SR 714(X13 BRIDGEPORT AVE)

DAY	SUN	MON	TUE	WED	THU	FRI	SAT
DATE	0	06/21/2010	06/22/2010	0	0	0	0

TYPE

HOUR

2010 ADT = 5200

ACF = NA

\*\*\*\*\*

12A	0	0	23	0	0	0	0
01A	0	0	8	0	0	0	0
02A	0	17	0	0	0	0	0
03A	0	12	0	0	0	0	0
04A	0	37	0	0	0	0	0
05A	0	195	0	0	0	0	0
06A	0	409	0	0	0	0	0
07A	0	565	0	0	0	0	0
08A	0	602	0	0	0	0	0
09A	0	369	0	0	0	0	0
10A	0	325	0	0	0	0	0
11A	0	332	0	0	0	0	0
12P	0	333	0	0	0	0	0
01P	0	355	0	0	0	0	0
02P	0	340	0	0	0	0	0
03P	0	384	0	0	0	0	0
04P	0	279	0	0	0	0	0
05P	0	324	0	0	0	0	0
06P	0	254	0	0	0	0	0
07P	0	184	0	0	0	0	0
08P	0	166	0	0	0	0	0
09P	0	107	0	0	0	0	0
10P	0	82	0	0	0	0	0
11P	0	45	0	0	0	0	0
TOT	0	5716	31	0	0	0	0

STATE OF CONNECTICUT  
DEPARTMENT OF TRANSPORTATION  
BUREAU OF POLICY AND PLANNING  
PLANNING INVENTORY AND DATA

TRAFFIC RECORDER DATA

TOWN OF SHELTON	ROUTE 8							DIRECTION S
SB ON RAMP FROM SR 714(BRIDGEPORT AVENUE)	SUN	MON	TUE	WED	THU	FRI	SAT	
DAY	0	06/21/2010	06/22/2010	0	0	0	0	
DATE								
TYPE								
HOUR								
	2010 ADT = 6000		ACF = NA					
	*****							
12A	0	0	43	0	0	0	0	
01A	0	0	28	0	0	0	0	
02A	0	15	0	0	0	0	0	
03A	0	14	0	0	0	0	0	
04A	0	48	0	0	0	0	0	
05A	0	207	0	0	0	0	0	
06A	0	440	0	0	0	0	0	
07A	0	612	0	0	0	0	0	
08A	0	570	0	0	0	0	0	
09A	0	360	0	0	0	0	0	
10A	0	330	0	0	0	0	0	
11A	0	334	0	0	0	0	0	
12P	0	356	0	0	0	0	0	
01P	0	325	0	0	0	0	0	
02P	0	373	0	0	0	0	0	
03P	0	445	0	0	0	0	0	
04P	0	511	0	0	0	0	0	
05P	0	538	0	0	0	0	0	
06P	0	335	0	0	0	0	0	
07P	0	268	0	0	0	0	0	
08P	0	219	0	0	0	0	0	
09P	0	111	0	0	0	0	0	
10P	0	102	0	0	0	0	0	
11P	0	78	0	0	0	0	0	
TOT	0	6591	71	0	0	0	0	



STATE OF CONNECTICUT  
 DEPARTMENT OF TRANSPORTATION  
 BUREAU OF POLICY AND PLANNING  
 PLANNING INVENTORY AND DATA

TRAFFIC RECORDER DATA

TOWN OF SHELTON	ROUTE 8							DIRECTION N
NB ON RAMP FROM OLD STRATFORD ROAD	SUN	MON	TUE	WED	THU	FRI	SAT	
DAY	0	06/21/2010	06/22/2010	0	0	0	0	
DATE								
TYPE								
HOUR								
	2010 ADT = 6700	ACF = NA						
	*****							
12A	0	0	103	0	0	0	0	
01A	0	0	25	0	0	0	0	
02A	0	0	14	0	0	0	0	
03A	0	0	8	0	0	0	0	
04A	0	8	0	0	0	0	0	
05A	0	49	0	0	0	0	0	
06A	0	124	0	0	0	0	0	
07A	0	193	0	0	0	0	0	
08A	0	244	0	0	0	0	0	
09A	0	306	0	0	0	0	0	
10A	0	266	0	0	0	0	0	
11A	0	355	0	0	0	0	0	
12P	0	440	0	0	0	0	0	
01P	0	412	0	0	0	0	0	
02P	0	541	0	0	0	0	0	
03P	0	716	0	0	0	0	0	
04P	0	902	0	0	0	0	0	
05P	0	1017	0	0	0	0	0	
06P	0	575	0	0	0	0	0	
07P	0	404	0	0	0	0	0	
08P	0	280	0	0	0	0	0	
09P	0	260	0	0	0	0	0	
10P	0	133	0	0	0	0	0	
11P	0	100	0	0	0	0	0	
TOT	0	7325	150	0	0	0	0	

STATE OF CONNECTICUT  
DEPARTMENT OF TRANSPORTATION  
BUREAU OF POLICY AND PLANNING  
PLANNING INVENTORY AND DATA

TRAFFIC RECORDER DATA

TOWN OF SHELTON	ROUTE 8							DIRECTION S
SB OFF RAMP TO OLD STRATFORD RD (EXIT 12)	SUN	MON	TUE	WED	THU	FRI	SAT	
DAY	0	06/21/2010	06/22/2010	0	0	0	0	
DATE								
TYPE								
HOUR								
	2010 ADT = 5900		ACF = NA					
	*****							
12A	0	0	21	0	0	0	0	
01A	0	0	13	0	0	0	0	
02A	0	5	0	0	0	0	0	
03A	0	9	0	0	0	0	0	
04A	0	43	0	0	0	0	0	
05A	0	185	0	0	0	0	0	
06A	0	513	0	0	0	0	0	
07A	0	879	0	0	0	0	0	
08A	0	1015	0	0	0	0	0	
09A	0	494	0	0	0	0	0	
10A	0	331	0	0	0	0	0	
11A	0	289	0	0	0	0	0	
12P	0	342	0	0	0	0	0	
01P	0	338	0	0	0	0	0	
02P	0	339	0	0	0	0	0	
03P	0	330	0	0	0	0	0	
04P	0	276	0	0	0	0	0	
05P	0	333	0	0	0	0	0	
06P	0	222	0	0	0	0	0	
07P	0	214	0	0	0	0	0	
08P	0	166	0	0	0	0	0	
09P	0	94	0	0	0	0	0	
10P	0	54	0	0	0	0	0	
11P	0	66	0	0	0	0	0	
TOT	0	6537	34	0	0	0	0	

STATE OF CONNECTICUT  
DEPARTMENT OF TRANSPORTATION  
BUREAU OF POLICY AND PLANNING  
PLANNING INVENTORY AND DATA

TRAFFIC RECORDER DATA

TOWN OF SHELTON	ROUTE 8							DIRECTION N
NB OFF RAMP TO OLD STRATFORD RD (EXIT 12)	SUN	MON	TUE	WED	THU	FRI	SAT	
DAY	0	06/21/2010	06/22/2010	0	0	0	0	
DATE								
TYPE								
HOUR								
	2010 ADT = 6200		ACF = NA					
	*****							
12A	0	0	32	0	0	0	0	
01A	0	0	21	0	0	0	0	
02A	0	0	10	0	0	0	0	
03A	0	14	0	0	0	0	0	
04A	0	21	0	0	0	0	0	
05A	0	104	0	0	0	0	0	
06A	0	345	0	0	0	0	0	
07A	0	553	0	0	0	0	0	
08A	0	817	0	0	0	0	0	
09A	0	433	0	0	0	0	0	
10A	0	338	0	0	0	0	0	
11A	0	336	0	0	0	0	0	
12P	0	362	0	0	0	0	0	
01P	0	392	0	0	0	0	0	
02P	0	395	0	0	0	0	0	
03P	0	482	0	0	0	0	0	
04P	0	519	0	0	0	0	0	
05P	0	538	0	0	0	0	0	
06P	0	382	0	0	0	0	0	
07P	0	292	0	0	0	0	0	
08P	0	212	0	0	0	0	0	
09P	0	156	0	0	0	0	0	
10P	0	85	0	0	0	0	0	
11P	0	64	0	0	0	0	0	
TOT	0	6840	63	0	0	0	0	

STATE OF CONNECTICUT  
DEPARTMENT OF TRANSPORTATION  
BUREAU OF POLICY AND PLANNING  
PLANNING INVENTORY AND DATA

TRAFFIC RECORDER DATA

TOWN OF SHELTON	ROUTE 8							DIRECTION S
SB ON RAMP FROM OLD STRATFORD ROAD	SUN	MON	TUE	WED	THU	FRI	SAT	
DAY	0	06/21/2010	06/22/2010	0	0	0	0	
DATE								
TYPE								
HOUR								
	2010 ADT = 5800		ACF = NA					
	*****							
12A	0	0	45	0	0	0	0	
01A	0	0	27	0	0	0	0	
02A	0	7	0	0	0	0	0	
03A	0	8	0	0	0	0	0	
04A	0	26	0	0	0	0	0	
05A	0	112	0	0	0	0	0	
06A	0	259	0	0	0	0	0	
07A	0	339	0	0	0	0	0	
08A	0	357	0	0	0	0	0	
09A	0	332	0	0	0	0	0	
10A	0	296	0	0	0	0	0	
11A	0	346	0	0	0	0	0	
12P	0	325	0	0	0	0	0	
01P	0	373	0	0	0	0	0	
02P	0	382	0	0	0	0	0	
03P	0	526	0	0	0	0	0	
04P	0	623	0	0	0	0	0	
05P	0	724	0	0	0	0	0	
06P	0	426	0	0	0	0	0	
07P	0	300	0	0	0	0	0	
08P	0	195	0	0	0	0	0	
09P	0	207	0	0	0	0	0	
10P	0	116	0	0	0	0	0	
11P	0	60	0	0	0	0	0	
TOT	0	6339	72	0	0	0	0	

STATE OF CONNECTICUT  
DEPARTMENT OF TRANSPORTATION  
BUREAU OF POLICY AND PLANNING  
PLANNING INVENTORY AND DATA

TRAFFIC RECORDER DATA

TOWN OF SHELTON

ROUTE 8

DIRECTION S

SB OFF RAMP TO SR 714 (X11 BRIDGEPORT AVE)

DAY	SUN	MON	TUE	WED	THU	FRI	SAT
DATE	0	06/21/2010	06/22/2010	0	0	0	0

TYPE

HOUR

2010 ADT = 2300

ACF = NA

\*\*\*\*\*

12A	0	0	9	0	0	0	0
01A	0	0	9	0	0	0	0
02A	0	7	0	0	0	0	0
03A	0	2	0	0	0	0	0
04A	0	9	0	0	0	0	0
05A	0	44	0	0	0	0	0
06A	0	118	0	0	0	0	0
07A	0	242	0	0	0	0	0
08A	0	246	0	0	0	0	0
09A	0	174	0	0	0	0	0
10A	0	120	0	0	0	0	0
11A	0	119	0	0	0	0	0
12P	0	164	0	0	0	0	0
01P	0	126	0	0	0	0	0
02P	0	158	0	0	0	0	0
03P	0	138	0	0	0	0	0
04P	0	192	0	0	0	0	0
05P	0	176	0	0	0	0	0
06P	0	156	0	0	0	0	0
07P	0	105	0	0	0	0	0
08P	0	83	0	0	0	0	0
09P	0	73	0	0	0	0	0
10P	0	39	0	0	0	0	0
11P	0	25	0	0	0	0	0
TOT	0	2516	18	0	0	0	0

STATE OF CONNECTICUT  
DEPARTMENT OF TRANSPORTATION  
BUREAU OF POLICY AND PLANNING  
PLANNING INVENTORY AND DATA

TRAFFIC RECORDER DATA

TOWN OF SHELTON

ROUTE 8

DIRECTION N

NB ON RAMP FROM HUNTINGTON STREET

DAY	SUN	MON	TUE	WED	THU	FRI	SAT
DATE	0	06/21/2010	06/22/2010	0	0	0	0

TYPE

HOUR

2010 ADT = 1900                      ACF = NA

\*\*\*\*\*

12A	0	0	16	0	0	0	0
01A	0	0	7	0	0	0	0
02A	0	0	1	0	0	0	0
03A	0	3	0	0	0	0	0
04A	0	7	0	0	0	0	0
05A	0	12	0	0	0	0	0
06A	0	56	0	0	0	0	0
07A	0	128	0	0	0	0	0
08A	0	136	0	0	0	0	0
09A	0	96	0	0	0	0	0
10A	0	73	0	0	0	0	0
11A	0	121	0	0	0	0	0
12P	0	147	0	0	0	0	0
01P	0	109	0	0	0	0	0
02P	0	134	0	0	0	0	0
03P	0	180	0	0	0	0	0
04P	0	216	0	0	0	0	0
05P	0	241	0	0	0	0	0
06P	0	126	0	0	0	0	0
07P	0	106	0	0	0	0	0
08P	0	77	0	0	0	0	0
09P	0	56	0	0	0	0	0
10P	0	28	0	0	0	0	0
11P	0	21	0	0	0	0	0
TOT	0	2073	24	0	0	0	0

STATE OF CONNECTICUT  
DEPARTMENT OF TRANSPORTATION  
BUREAU OF POLICY AND PLANNING  
PLANNING INVENTORY AND DATA

TRAFFIC RECORDER DATA

TOWN OF SHELTON	ROUTE 8							DIRECTION N
NB OFF RAMP TO KNEEN STREET (EXIT 14)	SUN	MON	TUE	WED	THU	FRI	SAT	
DAY	0	06/21/2010	06/22/2010	0	0	0	0	
DATE								
TYPE								
HOUR								
	2010 ADT = 1700	ACF = NA						
	*****							
12A	0	0	26	0	0	0	0	
01A	0	0	7	0	0	0	0	
02A	0	0	9	0	0	0	0	
03A	0	0	4	0	0	0	0	
04A	0	6	0	0	0	0	0	
05A	0	16	0	0	0	0	0	
06A	0	74	0	0	0	0	0	
07A	0	58	0	0	0	0	0	
08A	0	114	0	0	0	0	0	
09A	0	95	0	0	0	0	0	
10A	0	97	0	0	0	0	0	
11A	0	101	0	0	0	0	0	
12P	0	135	0	0	0	0	0	
01P	0	119	0	0	0	0	0	
02P	0	136	0	0	0	0	0	
03P	0	173	0	0	0	0	0	
04P	0	135	0	0	0	0	0	
05P	0	105	0	0	0	0	0	
06P	0	120	0	0	0	0	0	
07P	0	94	0	0	0	0	0	
08P	0	85	0	0	0	0	0	
09P	0	79	0	0	0	0	0	
10P	0	58	0	0	0	0	0	
11P	0	30	0	0	0	0	0	
TOT	0	1830	46	0	0	0	0	

STATE OF CONNECTICUT  
 DEPARTMENT OF TRANSPORTATION  
 BUREAU OF POLICY AND PLANNING  
 PLANNING INVENTORY AND DATA

TRAFFIC RECORDER DATA

TOWN OF SHELTON

ROUTE 8

DIRECTION N

NB ON RAMP FROM KNEEN STREET

DAY	SUN	MON	TUE	WED	THU	FRI	SAT
DATE	0	06/21/2010	06/22/2010	0	0	0	0
TYPE							
HOUR							

2010 ADT = 6300                      ACF = NA

\*\*\*\*\*

12A	0	0	41	0	0	0	0
01A	0	0	22	0	0	0	0
02A	0	0	11	0	0	0	0
03A	0	0	15	0	0	0	0
04A	0	23	0	0	0	0	0
05A	0	98	0	0	0	0	0
06A	0	280	0	0	0	0	0
07A	0	479	0	0	0	0	0
08A	0	497	0	0	0	0	0
09A	0	384	0	0	0	0	0
10A	0	389	0	0	0	0	0
11A	0	382	0	0	0	0	0
12P	0	394	0	0	0	0	0
01P	0	401	0	0	0	0	0
02P	0	465	0	0	0	0	0
03P	0	511	0	0	0	0	0
04P	0	524	0	0	0	0	0
05P	0	594	0	0	0	0	0
06P	0	484	0	0	0	0	0
07P	0	352	0	0	0	0	0
08P	0	267	0	0	0	0	0
09P	0	216	0	0	0	0	0
10P	0	128	0	0	0	0	0
11P	0	76	0	0	0	0	0
TOT	0	6944	89	0	0	0	0



STATE OF CONNECTICUT  
DEPARTMENT OF TRANSPORTATION  
BUREAU OF POLICY AND PLANNING  
PLANNING INVENTORY AND DATA

TRAFFIC RECORDER DATA

TOWN OF SHELTON

ROUTE 8

DIRECTION N

NB ON RAMP FROM ROUTE 110 NB (HOWE AVE)

DAY	SUN	MON	TUE	WED	THU	FRI	SAT
DATE	0	06/21/2010	06/22/2010	0	0	0	0

TYPE

HOUR

2010 ADT = 3800                      ACF = NA

\*\*\*\*\*

12A	0	0	125	0	0	0	0
01A	0	0	24	0	0	0	0
02A	0	0	14	0	0	0	0
03A	0	0	4	0	0	0	0
04A	0	12	0	0	0	0	0
05A	0	38	0	0	0	0	0
06A	0	163	0	0	0	0	0
07A	0	161	0	0	0	0	0
08A	0	164	0	0	0	0	0
09A	0	138	0	0	0	0	0
10A	0	157	0	0	0	0	0
11A	0	185	0	0	0	0	0
12P	0	198	0	0	0	0	0
01P	0	191	0	0	0	0	0
02P	0	284	0	0	0	0	0
03P	0	534	0	0	0	0	0
04P	0	435	0	0	0	0	0
05P	0	498	0	0	0	0	0
06P	0	314	0	0	0	0	0
07P	0	204	0	0	0	0	0
08P	0	131	0	0	0	0	0
09P	0	111	0	0	0	0	0
10P	0	65	0	0	0	0	0
11P	0	114	0	0	0	0	0
TOT	0	4097	167	0	0	0	0

STATE OF CONNECTICUT  
DEPARTMENT OF TRANSPORTATION  
BUREAU OF POLICY AND PLANNING  
PLANNING INVENTORY AND DATA

TRAFFIC RECORDER DATA

TOWN OF SHELTON	ROUTE 8							DIRECTION S
SB OFF RAMP TO ROUTE 110 (X14 HOWE AVE)	SUN	MON	TUE	WED	THU	FRI	SAT	
DAY	0	06/21/2010	06/22/2010	0	0	0	0	
DATE								
TYPE								
HOUR								
	2010 ADT = 9000		ACF = NA					
	*****							
12A	0	0	66	0	0	0	0	
01A	0	0	36	0	0	0	0	
02A	0	25	0	0	0	0	0	
03A	0	26	0	0	0	0	0	
04A	0	82	0	0	0	0	0	
05A	0	370	0	0	0	0	0	
06A	0	590	0	0	0	0	0	
07A	0	624	0	0	0	0	0	
08A	0	532	0	0	0	0	0	
09A	0	468	0	0	0	0	0	
10A	0	497	0	0	0	0	0	
11A	0	508	0	0	0	0	0	
12P	0	571	0	0	0	0	0	
01P	0	546	0	0	0	0	0	
02P	0	655	0	0	0	0	0	
03P	0	607	0	0	0	0	0	
04P	0	705	0	0	0	0	0	
05P	0	749	0	0	0	0	0	
06P	0	565	0	0	0	0	0	
07P	0	523	0	0	0	0	0	
08P	0	448	0	0	0	0	0	
09P	0	314	0	0	0	0	0	
10P	0	240	0	0	0	0	0	
11P	0	213	0	0	0	0	0	
TOT	0	9858	102	0	0	0	0	

STATE OF CONNECTICUT  
DEPARTMENT OF TRANSPORTATION  
BUREAU OF POLICY AND PLANNING  
PLANNING INVENTORY AND DATA

TRAFFIC RECORDER DATA

TOWN OF SHELTON

ROUTE 8

DIRECTION N

BETWEEN EXITS 11 AND 12

DAY	SUN	MON	TUE	WED	THU	FRI	SAT
DATE	0	0	0	07/11/2007	07/12/2007	07/13/2007	07/14/2007
TYPE							
HOUR							

2007 ADT = 31800

ACF = NA

\*\*\*\*\*

12A	0	0	0	0	413	512	619
01A	0	0	0	0	251	376	388
02A	0	0	0	0	142	178	327
03A	0	0	0	0	124	128	195
04A	0	0	0	0	154	148	148
05A	0	0	0	414	448	436	276
06A	0	0	0	1323	1366	1322	576
07A	0	0	0	1823	1811	1852	891
08A	0	0	0	2157	2097	2089	1065
09A	0	0	0	1386	1403	1459	1426
10A	0	0	0	1281	1308	1455	1677
11A	0	0	0	1394	1485	1651	1885
12P	0	0	0	1630	1720	1942	2059
01P	0	0	0	1727	1781	2056	1991
02P	0	0	0	2109	2120	2521	1922
03P	0	0	0	2941	2914	3190	1982
04P	0	0	0	3499	3467	3450	1848
05P	0	0	0	3407	3548	3267	1815
06P	0	0	0	2618	2702	2615	1593
07P	0	0	0	1835	1925	1958	1449
08P	0	0	0	1343	1334	1459	1226
09P	0	0	0	1211	1278	1277	1257
10P	0	0	0	809	905	1021	1089
11P	0	0	0	601	721	927	937
TOT	0	0	0	33508	35417	37289	28641

STATE OF CONNECTICUT  
DEPARTMENT OF TRANSPORTATION  
BUREAU OF POLICY AND PLANNING  
PLANNING INVENTORY AND DATA

TRAFFIC RECORDER DATA

TOWN OF SHELTON

ROUTE 8

DIRECTION N

BETWEEN EXITS 11 AND 12

DAY	SUN	MON	TUE	WED	THU	FRI	SAT
DATE	07/15/2007	07/16/2007	07/17/2007	07/18/2007	0	0	0
TYPE							
HOUR							

2007 ADT = 28900      ACF = NA

\*\*\*\*\*

12A	649	411	418	459	0	0	0
01A	436	213	223	253	0	0	0
02A	326	117	137	120	0	0	0
03A	173	101	111	0	0	0	0
04A	117	119	158	0	0	0	0
05A	148	405	437	0	0	0	0
06A	255	1280	1385	0	0	0	0
07A	450	1856	1870	0	0	0	0
08A	657	2104	2141	0	0	0	0
09A	892	1394	1404	0	0	0	0
10A	1178	1309	1399	0	0	0	0
11A	1594	1448	1444	0	0	0	0
12P	1711	1706	1712	0	0	0	0
01P	1609	1780	1772	0	0	0	0
02P	1712	2127	2077	0	0	0	0
03P	1714	3011	2963	0	0	0	0
04P	1663	3448	3502	0	0	0	0
05P	1695	3449	3466	0	0	0	0
06P	1633	2412	2504	0	0	0	0
07P	1434	1777	1801	0	0	0	0
08P	1213	1340	1323	0	0	0	0
09P	1061	1158	1196	0	0	0	0
10P	819	844	924	0	0	0	0
11P	320	586	631	0	0	0	0
TOT	23459	34395	34998	832	0	0	0

STATE OF CONNECTICUT  
DEPARTMENT OF TRANSPORTATION  
BUREAU OF POLICY AND PLANNING  
PLANNING INVENTORY AND DATA

TRAFFIC RECORDER DATA

TOWN OF SHELTON	ROUTE 8							DIRECTION S
BETWEEN EXITS 11 AND 12	SUN	MON	TUE	WED	THU	FRI	SAT	
DAY	0	0	0	07/11/2007	07/12/2007	07/13/2007	07/14/2007	
DATE								
TYPE								
HOUR								
	2007 ADT = 32700		ACF = NA					
	*****							
12A	0	0	0	0	236	288	351	
01A	0	0	0	0	119	163	214	
02A	0	0	0	0	96	124	156	
03A	0	0	0	0	117	123	166	
04A	0	0	0	0	309	277	241	
05A	0	0	0	0	1465	1473	534	
06A	0	0	0	3295	3313	3161	1054	
07A	0	0	0	3712	3773	3597	1344	
08A	0	0	0	3409	3418	3113	1500	
09A	0	0	0	2152	2193	2165	1678	
10A	0	0	0	1795	1808	1835	1748	
11A	0	0	0	1756	1788	1794	1856	
12P	0	0	0	1750	1814	1785	1853	
01P	0	0	0	1674	1642	1756	1679	
02P	0	0	0	1713	1806	1859	1741	
03P	0	0	0	1988	1970	2095	1789	
04P	0	0	0	2213	2407	2251	1624	
05P	0	0	0	2496	2563	2420	1516	
06P	0	0	0	1877	1829	1857	1517	
07P	0	0	0	1156	1354	1360	1301	
08P	0	0	0	944	1103	1116	1258	
09P	0	0	0	770	876	890	1174	
10P	0	0	0	614	717	885	984	
11P	0	0	0	428	442	650	798	
TOT	0	0	0	33742	37158	37037	28076	

STATE OF CONNECTICUT  
DEPARTMENT OF TRANSPORTATION  
BUREAU OF POLICY AND PLANNING  
PLANNING INVENTORY AND DATA

TRAFFIC RECORDER DATA

TOWN OF SHELTON	ROUTE 8							DIRECTION S
BETWEEN EXITS 11 AND 12	SUN	MON	TUE	WED	THU	FRI	SAT	
DAY	07/15/2007	07/16/2007	07/17/2007	07/18/2007	0	0	0	
DATE								
TYPE								
HOUR								
	2007 ADT = 30200		ACF = NA					
	*****							
12A	438	191	237	264	0	0	0	
01A	260	87	123	138	0	0	0	
02A	192	88	104	105	0	0	0	
03A	153	112	109	0	0	0	0	
04A	125	302	312	0	0	0	0	
05A	198	1546	1579	0	0	0	0	
06A	470	3291	3252	0	0	0	0	
07A	658	3689	3769	0	0	0	0	
08A	927	3168	3321	0	0	0	0	
09A	1347	2143	2234	0	0	0	0	
10A	1710	1683	1794	0	0	0	0	
11A	1739	1727	1717	0	0	0	0	
12P	1749	1660	1744	0	0	0	0	
01P	1797	1629	1658	0	0	0	0	
02P	1738	1666	1738	0	0	0	0	
03P	1778	2015	2016	0	0	0	0	
04P	1714	2213	2325	0	0	0	0	
05P	1884	2438	2624	0	0	0	0	
06P	1650	1801	1903	0	0	0	0	
07P	1310	1179	1279	0	0	0	0	
08P	1017	935	1152	0	0	0	0	
09P	846	781	861	0	0	0	0	
10P	635	636	663	0	0	0	0	
11P	421	411	400	0	0	0	0	
TOT	24756	35391	36914	507	0	0	0	

STATE OF CONNECTICUT  
DEPARTMENT OF TRANSPORTATION  
BUREAU OF POLICY AND PLANNING  
PLANNING INVENTORY AND DATA

TRAFFIC RECORDER DATA

TOWN OF SHELTON

ROUTE 8

DIRECTION N

NB ON RAMP FROM CONSTITUTION BLVD

DAY	SUN	MON	TUE	WED	THU	FRI	SAT
DATE	0	07/16/2007	07/17/2007	0	0	0	0
TYPE							
HOUR							

2007 ADT = 6000                      ACF = NA

\*\*\*\*\*

12A	0	0	45	0	0	0	0
01A	0	0	48	0	0	0	0
02A	0	0	34	0	0	0	0
03A	0	0	13	0	0	0	0
04A	0	0	15	0	0	0	0
05A	0	0	49	0	0	0	0
06A	0	120	0	0	0	0	0
07A	0	229	0	0	0	0	0
08A	0	260	0	0	0	0	0
09A	0	264	0	0	0	0	0
10A	0	313	0	0	0	0	0
11A	0	382	0	0	0	0	0
12P	0	415	0	0	0	0	0
01P	0	328	0	0	0	0	0
02P	0	436	0	0	0	0	0
03P	0	725	0	0	0	0	0
04P	0	796	0	0	0	0	0
05P	0	882	0	0	0	0	0
06P	0	443	0	0	0	0	0
07P	0	270	0	0	0	0	0
08P	0	223	0	0	0	0	0
09P	0	156	0	0	0	0	0
10P	0	85	0	0	0	0	0
11P	0	58	0	0	0	0	0
TOT	0	6385	204	0	0	0	0

STATE OF CONNECTICUT  
DEPARTMENT OF TRANSPORTATION  
BUREAU OF POLICY AND PLANNING  
PLANNING INVENTORY AND DATA

TRAFFIC RECORDER DATA

TOWN OF SHELTON	ROUTE 8							DIRECTION N
NB OFF RAMP TO CONSTITUTION BLVD(EXIT 13)	SUN	MON	TUE	WED	THU	FRI	SAT	
DAY	0	07/16/2007	07/17/2007	0	0	0	0	
DATE								
TYPE								
HOUR								
	2007 ADT = 4500		ACF = NA					
	*****							
12A	0	0	46	0	0	0	0	
01A	0	0	12	0	0	0	0	
02A	0	0	14	0	0	0	0	
03A	0	0	15	0	0	0	0	
04A	0	0	11	0	0	0	0	
05A	0	0	80	0	0	0	0	
06A	0	202	0	0	0	0	0	
07A	0	340	0	0	0	0	0	
08A	0	392	0	0	0	0	0	
09A	0	228	0	0	0	0	0	
10A	0	176	0	0	0	0	0	
11A	0	192	0	0	0	0	0	
12P	0	285	0	0	0	0	0	
01P	0	280	0	0	0	0	0	
02P	0	259	0	0	0	0	0	
03P	0	343	0	0	0	0	0	
04P	0	456	0	0	0	0	0	
05P	0	501	0	0	0	0	0	
06P	0	350	0	0	0	0	0	
07P	0	244	0	0	0	0	0	
08P	0	194	0	0	0	0	0	
09P	0	167	0	0	0	0	0	
10P	0	135	0	0	0	0	0	
11P	0	67	0	0	0	0	0	
TOT	0	4811	178	0	0	0	0	



STATE OF CONNECTICUT  
 DEPARTMENT OF TRANSPORTATION  
 BUREAU OF POLICY AND PLANNING  
 PLANNING INVENTORY AND DATA

TRAFFIC RECORDER DATA

TOWN OF SHELTON	ROUTE 8							DIRECTION S
SB OFF RAMP TO SR 714(X13 BRIDGEPORT AVE)	SUN	MON	TUE	WED	THU	FRI	SAT	
DAY	0	07/16/2007	07/17/2007	0	0	0	0	
DATE								
TYPE								
HOUR								
	2007 ADT = 5300		ACF = NA					
	*****							
12A	0	0	21	0	0	0	0	
01A	0	0	8	0	0	0	0	
02A	0	0	17	0	0	0	0	
03A	0	0	12	0	0	0	0	
04A	0	0	43	0	0	0	0	
05A	0	224	0	0	0	0	0	
06A	0	540	0	0	0	0	0	
07A	0	619	0	0	0	0	0	
08A	0	593	0	0	0	0	0	
09A	0	348	0	0	0	0	0	
10A	0	283	0	0	0	0	0	
11A	0	291	0	0	0	0	0	
12P	0	322	0	0	0	0	0	
01P	0	324	0	0	0	0	0	
02P	0	352	0	0	0	0	0	
03P	0	373	0	0	0	0	0	
04P	0	327	0	0	0	0	0	
05P	0	315	0	0	0	0	0	
06P	0	244	0	0	0	0	0	
07P	0	202	0	0	0	0	0	
08P	0	161	0	0	0	0	0	
09P	0	110	0	0	0	0	0	
10P	0	74	0	0	0	0	0	
11P	0	39	0	0	0	0	0	
TOT	0	5741	101	0	0	0	0	

STATE OF CONNECTICUT  
DEPARTMENT OF TRANSPORTATION  
BUREAU OF POLICY AND PLANNING  
PLANNING INVENTORY AND DATA

TRAFFIC RECORDER DATA

TOWN OF SHELTON	ROUTE 8							DIRECTION S
SB ON RAMP FROM SR 714(BRIDGEPORT AVENUE)	SUN	MON	TUE	WED	THU	FRI	SAT	
DAY	0	07/16/2007	07/17/2007	0	0	0	0	
DATE	2007 ADT = 6100		ACF = NA					
TYPE	*****							
HOUR								
12A	0	0	43	0	0	0	0	
01A	0	0	19	0	0	0	0	
02A	0	0	19	0	0	0	0	
03A	0	0	16	0	0	0	0	
04A	0	0	43	0	0	0	0	
05A	0	220	0	0	0	0	0	
06A	0	437	0	0	0	0	0	
07A	0	646	0	0	0	0	0	
08A	0	632	0	0	0	0	0	
09A	0	369	0	0	0	0	0	
10A	0	306	0	0	0	0	0	
11A	0	330	0	0	0	0	0	
12P	0	358	0	0	0	0	0	
01P	0	314	0	0	0	0	0	
02P	0	291	0	0	0	0	0	
03P	0	438	0	0	0	0	0	
04P	0	527	0	0	0	0	0	
05P	0	546	0	0	0	0	0	
06P	0	390	0	0	0	0	0	
07P	0	225	0	0	0	0	0	
08P	0	163	0	0	0	0	0	
09P	0	156	0	0	0	0	0	
10P	0	122	0	0	0	0	0	
11P	0	67	0	0	0	0	0	
TOT	0	6537	140	0	0	0	0	

STATE OF CONNECTICUT  
 DEPARTMENT OF TRANSPORTATION  
 BUREAU OF POLICY AND PLANNING  
 PLANNING INVENTORY AND DATA

TRAFFIC RECORDER DATA

TOWN OF SHELTON

ROUTE 8

DIRECTION N

NB ON RAMP FROM OLD STRATFORD ROAD

DAY	SUN	MON	TUE	WED	THU	FRI	SAT
DATE	0	07/16/2007	07/17/2007	0	0	0	0
TYPE							
HOUR							

2007 ADT = 6200                      ACF = NA

\*\*\*\*\*

12A	0	0	102	0	0	0	0
01A	0	0	15	0	0	0	0
02A	0	0	20	0	0	0	0
03A	0	0	6	0	0	0	0
04A	0	0	11	0	0	0	0
05A	0	0	27	0	0	0	0
06A	0	85	0	0	0	0	0
07A	0	178	0	0	0	0	0
08A	0	196	0	0	0	0	0
09A	0	228	0	0	0	0	0
10A	0	275	0	0	0	0	0
11A	0	322	0	0	0	0	0
12P	0	405	0	0	0	0	0
01P	0	351	0	0	0	0	0
02P	0	508	0	0	0	0	0
03P	0	709	0	0	0	0	0
04P	0	859	0	0	0	0	0
05P	0	931	0	0	0	0	0
06P	0	520	0	0	0	0	0
07P	0	330	0	0	0	0	0
08P	0	290	0	0	0	0	0
09P	0	194	0	0	0	0	0
10P	0	119	0	0	0	0	0
11P	0	87	0	0	0	0	0
TOT	0	6587	181	0	0	0	0

STATE OF CONNECTICUT  
DEPARTMENT OF TRANSPORTATION  
BUREAU OF POLICY AND PLANNING  
PLANNING INVENTORY AND DATA

TRAFFIC RECORDER DATA

TOWN OF SHELTON	ROUTE 8							DIRECTION S
SB OFF RAMP TO OLD STRATFORD RD (EXIT 12)	SUN	MON	TUE	WED	THU	FRI	SAT	
DAY	0	07/16/2007	07/17/2007	0	0	0	0	
DATE								
TYPE								
HOUR								
	2007 ADT = 6000		ACF = NA					
	*****							
12A	0	0	23	0	0	0	0	
01A	0	0	9	0	0	0	0	
02A	0	0	5	0	0	0	0	
03A	0	0	3	0	0	0	0	
04A	0	0	43	0	0	0	0	
05A	0	178	0	0	0	0	0	
06A	0	557	0	0	0	0	0	
07A	0	881	0	0	0	0	0	
08A	0	1015	0	0	0	0	0	
09A	0	488	0	0	0	0	0	
10A	0	332	0	0	0	0	0	
11A	0	290	0	0	0	0	0	
12P	0	347	0	0	0	0	0	
01P	0	379	0	0	0	0	0	
02P	0	353	0	0	0	0	0	
03P	0	339	0	0	0	0	0	
04P	0	270	0	0	0	0	0	
05P	0	314	0	0	0	0	0	
06P	0	211	0	0	0	0	0	
07P	0	211	0	0	0	0	0	
08P	0	135	0	0	0	0	0	
09P	0	96	0	0	0	0	0	
10P	0	67	0	0	0	0	0	
11P	0	59	0	0	0	0	0	
TOT	0	6522	83	0	0	0	0	

STATE OF CONNECTICUT  
DEPARTMENT OF TRANSPORTATION  
BUREAU OF POLICY AND PLANNING  
PLANNING INVENTORY AND DATA

TRAFFIC RECORDER DATA

TOWN OF SHELTON

ROUTE 8

DIRECTION N

NB OFF RAMP TO OLD STRATFORD RD (EXIT 12)

DAY	SUN	MON	TUE	WED	THU	FRI	SAT
DATE	0	07/16/2007	07/17/2007	0	0	0	0
TYPE							
HOUR							

2007 ADT = 6400                      ACF = NA

\*\*\*\*\*

12A	0	0	35	0	0	0	0
01A	0	0	20	0	0	0	0
02A	0	0	11	0	0	0	0
03A	0	0	11	0	0	0	0
04A	0	0	27	0	0	0	0
05A	0	0	79	0	0	0	0
06A	0	402	0	0	0	0	0
07A	0	594	0	0	0	0	0
08A	0	780	0	0	0	0	0
09A	0	470	0	0	0	0	0
10A	0	350	0	0	0	0	0
11A	0	347	0	0	0	0	0
12P	0	416	0	0	0	0	0
01P	0	420	0	0	0	0	0
02P	0	424	0	0	0	0	0
03P	0	488	0	0	0	0	0
04P	0	519	0	0	0	0	0
05P	0	569	0	0	0	0	0
06P	0	343	0	0	0	0	0
07P	0	262	0	0	0	0	0
08P	0	204	0	0	0	0	0
09P	0	162	0	0	0	0	0
10P	0	75	0	0	0	0	0
11P	0	37	0	0	0	0	0
TOT	0	6862	183	0	0	0	0

STATE OF CONNECTICUT  
DEPARTMENT OF TRANSPORTATION  
BUREAU OF POLICY AND PLANNING  
PLANNING INVENTORY AND DATA

TRAFFIC RECORDER DATA

TOWN OF SHELTON	ROUTE 8							DIRECTION S
SB ON RAMP FROM OLD STRATFORD ROAD	SUN	MON	TUE	WED	THU	FRI	SAT	
DAY	0	07/16/2007	07/17/2007	0	0	0	0	
DATE								
TYPE								
HOUR								
	2007 ADT = 6000		ACF = NA					
	*****							
12A	0	0	44	0	0	0	0	
01A	0	0	13	0	0	0	0	
02A	0	0	21	0	0	0	0	
03A	0	0	10	0	0	0	0	
04A	0	0	15	0	0	0	0	
05A	0	129	0	0	0	0	0	
06A	0	257	0	0	0	0	0	
07A	0	394	0	0	0	0	0	
08A	0	335	0	0	0	0	0	
09A	0	324	0	0	0	0	0	
10A	0	290	0	0	0	0	0	
11A	0	344	0	0	0	0	0	
12P	0	409	0	0	0	0	0	
01P	0	398	0	0	0	0	0	
02P	0	407	0	0	0	0	0	
03P	0	559	0	0	0	0	0	
04P	0	657	0	0	0	0	0	
05P	0	756	0	0	0	0	0	
06P	0	456	0	0	0	0	0	
07P	0	273	0	0	0	0	0	
08P	0	212	0	0	0	0	0	
09P	0	165	0	0	0	0	0	
10P	0	97	0	0	0	0	0	
11P	0	83	0	0	0	0	0	
TOT	0	6545	103	0	0	0	0	

STATE OF CONNECTICUT  
DEPARTMENT OF TRANSPORTATION  
BUREAU OF POLICY AND PLANNING  
PLANNING INVENTORY AND DATA

TRAFFIC RECORDER DATA

TOWN OF SHELTON

ROUTE 8

DIRECTION S

SB OFF RAMP TO SR 714 (X11 BRIDGEPORT AVE)

DAY	SUN	MON	TUE	WED	THU	FRI	SAT
DATE	0	07/16/2007	07/17/2007	0	0	0	0
TYPE							
HOUR							

2007 ADT = 2500                      ACF = NA

\*\*\*\*\*

12A	0	0	15	0	0	0	0
01A	0	0	8	0	0	0	0
02A	0	0	4	0	0	0	0
03A	0	4	0	0	0	0	0
04A	0	8	0	0	0	0	0
05A	0	25	0	0	0	0	0
06A	0	123	0	0	0	0	0
07A	0	287	0	0	0	0	0
08A	0	323	0	0	0	0	0
09A	0	173	0	0	0	0	0
10A	0	129	0	0	0	0	0
11A	0	186	0	0	0	0	0
12P	0	206	0	0	0	0	0
01P	0	160	0	0	0	0	0
02P	0	131	0	0	0	0	0
03P	0	163	0	0	0	0	0
04P	0	175	0	0	0	0	0
05P	0	208	0	0	0	0	0
06P	0	148	0	0	0	0	0
07P	0	104	0	0	0	0	0
08P	0	85	0	0	0	0	0
09P	0	60	0	0	0	0	0
10P	0	43	0	0	0	0	0
11P	0	25	0	0	0	0	0
TOT	0	2766	27	0	0	0	0

STATE OF CONNECTICUT  
 DEPARTMENT OF TRANSPORTATION  
 BUREAU OF POLICY AND PLANNING  
 PLANNING INVENTORY AND DATA

TRAFFIC RECORDER DATA

TOWN OF SHELTON

ROUTE 8

DIRECTION N

NB ON RAMP FROM HUNTINGTON STREET

DAY	SUN	MON	TUE	WED	THU	FRI	SAT
DATE	0	07/16/2007	07/17/2007	0	0	0	0
TYPE							
HOUR							

2007 ADT = 2600                      ACF = NA

\*\*\*\*\*

12A	0	0	10	0	0	0	0
01A	0	0	11	0	0	0	0
02A	0	0	3	0	0	0	0
03A	0	2	0	0	0	0	0
04A	0	8	0	0	0	0	0
05A	0	25	0	0	0	0	0
06A	0	77	0	0	0	0	0
07A	0	200	0	0	0	0	0
08A	0	194	0	0	0	0	0
09A	0	142	0	0	0	0	0
10A	0	136	0	0	0	0	0
11A	0	131	0	0	0	0	0
12P	0	209	0	0	0	0	0
01P	0	137	0	0	0	0	0
02P	0	164	0	0	0	0	0
03P	0	226	0	0	0	0	0
04P	0	318	0	0	0	0	0
05P	0	271	0	0	0	0	0
06P	0	194	0	0	0	0	0
07P	0	115	0	0	0	0	0
08P	0	95	0	0	0	0	0
09P	0	66	0	0	0	0	0
10P	0	53	0	0	0	0	0
11P	0	23	0	0	0	0	0
TOT	0	2786	24	0	0	0	0



STATE OF CONNECTICUT  
DEPARTMENT OF TRANSPORTATION  
BUREAU OF POLICY AND PLANNING  
PLANNING INVENTORY AND DATA

TRAFFIC RECORDER DATA

TOWN OF SHELTON

ROUTE 8

DIRECTION N

NB OFF RAMP TO KNEEN STREET (EXIT 14)

DAY	SUN	MON	TUE	WED	THU	FRI	SAT
DATE	0	07/16/2007	07/17/2007	0	0	0	0
TYPE							
HOUR							

2007 ADT = 1700                      ACF = NA

\*\*\*\*\*

12A	0	0	28	0	0	0	0
01A	0	0	8	0	0	0	0
02A	0	0	3	0	0	0	0
03A	0	0	4	0	0	0	0
04A	0	0	5	0	0	0	0
05A	0	0	16	0	0	0	0
06A	0	0	61	0	0	0	0
07A	0	90	0	0	0	0	0
08A	0	101	0	0	0	0	0
09A	0	86	0	0	0	0	0
10A	0	90	0	0	0	0	0
11A	0	113	0	0	0	0	0
12P	0	132	0	0	0	0	0
01P	0	125	0	0	0	0	0
02P	0	140	0	0	0	0	0
03P	0	137	0	0	0	0	0
04P	0	87	0	0	0	0	0
05P	0	111	0	0	0	0	0
06P	0	155	0	0	0	0	0
07P	0	117	0	0	0	0	0
08P	0	91	0	0	0	0	0
09P	0	72	0	0	0	0	0
10P	0	75	0	0	0	0	0
11P	0	30	0	0	0	0	0
TOT	0	1752	125	0	0	0	0

STATE OF CONNECTICUT  
 DEPARTMENT OF TRANSPORTATION  
 BUREAU OF POLICY AND PLANNING  
 PLANNING INVENTORY AND DATA

TRAFFIC RECORDER DATA

TOWN OF SHELTON	ROUTE 8							DIRECTION N
NB ON RAMP FROM KNEEN STREET	SUN	MON	TUE	WED	THU	FRI	SAT	
DAY	0	07/16/2007	07/17/2007	0	0	0	0	
DATE								
TYPE								
HOUR								
	2007 ADT = 6800		ACF = NA					
	*****							
12A	0	0	35	0	0	0	0	
01A	0	0	29	0	0	0	0	
02A	0	0	14	0	0	0	0	
03A	0	0	12	0	0	0	0	
04A	0	0	37	0	0	0	0	
05A	0	0	109	0	0	0	0	
06A	0	0	295	0	0	0	0	
07A	0	472	0	0	0	0	0	
08A	0	494	0	0	0	0	0	
09A	0	393	0	0	0	0	0	
10A	0	376	0	0	0	0	0	
11A	0	434	0	0	0	0	0	
12P	0	438	0	0	0	0	0	
01P	0	474	0	0	0	0	0	
02P	0	447	0	0	0	0	0	
03P	0	529	0	0	0	0	0	
04P	0	590	0	0	0	0	0	
05P	0	679	0	0	0	0	0	
06P	0	488	0	0	0	0	0	
07P	0	381	0	0	0	0	0	
08P	0	289	0	0	0	0	0	
09P	0	206	0	0	0	0	0	
10P	0	130	0	0	0	0	0	
11P	0	76	0	0	0	0	0	
TOT	0	6896	531	0	0	0	0	

STATE OF CONNECTICUT  
DEPARTMENT OF TRANSPORTATION  
BUREAU OF POLICY AND PLANNING  
PLANNING INVENTORY AND DATA

TRAFFIC RECORDER DATA

TOWN OF SHELTON

ROUTE 8

DIRECTION N

NB ON RAMP FROM ROUTE 110 NB (HOWE AVE)

DAY	SUN	MON	TUE	WED	THU	FRI	SAT
DATE	0	0	0	07/18/2007	07/19/2007	0	0
TYPE							
HOUR							

2007 ADT = 4100

ACF = NA

\*\*\*\*\*

12A	0	0	0	0	115	0	0
01A	0	0	0	0	29	0	0
02A	0	0	0	0	21	0	0
03A	0	0	0	0	9	0	0
04A	0	0	0	0	9	0	0
05A	0	0	0	36	33	0	0
06A	0	0	0	148	0	0	0
07A	0	0	0	190	0	0	0
08A	0	0	0	193	0	0	0
09A	0	0	0	152	0	0	0
10A	0	0	0	173	0	0	0
11A	0	0	0	163	0	0	0
12P	0	0	0	219	0	0	0
01P	0	0	0	195	0	0	0
02P	0	0	0	339	0	0	0
03P	0	0	0	514	0	0	0
04P	0	0	0	486	0	0	0
05P	0	0	0	509	0	0	0
06P	0	0	0	306	0	0	0
07P	0	0	0	218	0	0	0
08P	0	0	0	170	0	0	0
09P	0	0	0	155	0	0	0
10P	0	0	0	94	0	0	0
11P	0	0	0	105	0	0	0
TOT	0	0	0	4365	216	0	0

STATE OF CONNECTICUT  
DEPARTMENT OF TRANSPORTATION  
BUREAU OF POLICY AND PLANNING  
PLANNING INVENTORY AND DATA

TRAFFIC RECORDER DATA

TOWN OF SHELTON	ROUTE 8							DIRECTION S
SB OFF RAMP TO ROUTE 110 (X14 HOWE AVE)	SUN	MON	TUE	WED	THU	FRI	SAT	
DAY	0	07/16/2007	07/17/2007	0	0	0	0	
DATE								
TYPE								
HOUR								
	2007 ADT = 9300	ACF = NA						
	*****							
12A	0	0	62	0	0	0	0	
01A	0	0	41	0	0	0	0	
02A	0	0	25	0	0	0	0	
03A	0	0	24	0	0	0	0	
04A	0	0	96	0	0	0	0	
05A	0	393	0	0	0	0	0	
06A	0	650	0	0	0	0	0	
07A	0	671	0	0	0	0	0	
08A	0	552	0	0	0	0	0	
09A	0	481	0	0	0	0	0	
10A	0	501	0	0	0	0	0	
11A	0	486	0	0	0	0	0	
12P	0	559	0	0	0	0	0	
01P	0	543	0	0	0	0	0	
02P	0	618	0	0	0	0	0	
03P	0	622	0	0	0	0	0	
04P	0	763	0	0	0	0	0	
05P	0	828	0	0	0	0	0	
06P	0	583	0	0	0	0	0	
07P	0	512	0	0	0	0	0	
08P	0	442	0	0	0	0	0	
09P	0	321	0	0	0	0	0	
10P	0	256	0	0	0	0	0	
11P	0	177	0	0	0	0	0	
TOT	0	9958	248	0	0	0	0	

STATE OF CONNECTICUT  
 DEPARTMENT OF TRANSPORTATION  
 BUREAU OF POLICY AND PLANNING  
 PLANNING INVENTORY AND DATA

TRAFFIC RECORDER DATA

TOWN OF DERBY	ROUTE 8							DIRECTION S
SB ON RAMP FROM ROUTE 34 (MAIN STREET)	SUN	MON	TUE	WED	THU	FRI	SAT	
DAY	0	06/17/2013	06/18/2013	06/19/2013	0	0	0	
DATE								
TYPE								
HOUR								
	2013 ADT = 9500	ACF = NA						
	*****							
12A	0	70	51	76	0	0	0	
01A	0	49	37	36	0	0	0	
02A	0	20	38	26	0	0	0	
03A	0	36	59	36	0	0	0	
04A	0	85	95	97	0	0	0	
05A	0	315	319	0	0	0	0	
06A	0	679	703	0	0	0	0	
07A	0	975	994	0	0	0	0	
08A	0	1058	1039	0	0	0	0	
09A	0	680	750	0	0	0	0	
10A	0	578	546	0	0	0	0	
11A	0	528	540	0	0	0	0	
12P	0	595	580	0	0	0	0	
01P	0	582	573	0	0	0	0	
02P	0	601	596	0	0	0	0	
03P	0	597	612	0	0	0	0	
04P	0	617	593	0	0	0	0	
05P	0	678	653	0	0	0	0	
06P	0	502	546	0	0	0	0	
07P	0	414	396	0	0	0	0	
08P	0	354	333	0	0	0	0	
09P	0	244	232	0	0	0	0	
10P	0	176	170	0	0	0	0	
11P	0	129	123	0	0	0	0	
TOT	0	10562	10578	271	0	0	0	

STATE OF CONNECTICUT  
DEPARTMENT OF TRANSPORTATION  
BUREAU OF POLICY AND PLANNING  
PLANNING INVENTORY AND DATA

TRAFFIC RECORDER DATA

TOWN OF DERBY	ROUTE 8							DIRECTION S
SB OFF RAMP TO ROUTE 34 (EXIT 15 MAIN ST)	SUN	MON	TUE	WED	THU	FRI	SAT	
DAY	0	06/17/2013	06/18/2013	06/19/2013	0	0	0	
DATE								
TYPE								
HOUR								
	2013 ADT = 8700	ACF = NA						
	*****							
12A	0	0	65	48	0	0	0	
01A	0	0	35	23	0	0	0	
02A	0	0	32	26	0	0	0	
03A	0	0	30	29	0	0	0	
04A	0	0	108	109	0	0	0	
05A	0	0	307	0	0	0	0	
06A	0	0	601	0	0	0	0	
07A	0	727	717	0	0	0	0	
08A	0	669	811	0	0	0	0	
09A	0	584	629	0	0	0	0	
10A	0	548	553	0	0	0	0	
11A	0	536	595	0	0	0	0	
12P	0	583	552	0	0	0	0	
01P	0	594	562	0	0	0	0	
02P	0	550	640	0	0	0	0	
03P	0	625	677	0	0	0	0	
04P	0	606	609	0	0	0	0	
05P	0	682	618	0	0	0	0	
06P	0	541	503	0	0	0	0	
07P	0	391	324	0	0	0	0	
08P	0	294	278	0	0	0	0	
09P	0	230	197	0	0	0	0	
10P	0	153	117	0	0	0	0	
11P	0	118	82	0	0	0	0	
TOT	0	8431	9642	235	0	0	0	

STATE OF CONNECTICUT  
DEPARTMENT OF TRANSPORTATION  
BUREAU OF POLICY AND PLANNING  
PLANNING INVENTORY AND DATA

TRAFFIC RECORDER DATA

TOWN OF DERBY		ROUTE 8						DIRECTION N
NB ON RAMP FROM ROUTE 34 EB		SUN	MON	TUE	WED	THU	FRI	SAT
DAY	DATE	0	06/17/2013	06/18/2013	0	0	0	0
TYPE	HOUR	2013 ADT = 1800		ACF = NA				
*****								
12A		0	0	19	0	0	0	0
01A		0	0	12	0	0	0	0
02A		0	0	2	0	0	0	0
03A		0	15	13	0	0	0	0
04A		0	12	0	0	0	0	0
05A		0	17	0	0	0	0	0
06A		0	32	0	0	0	0	0
07A		0	52	0	0	0	0	0
08A		0	79	0	0	0	0	0
09A		0	97	0	0	0	0	0
10A		0	123	0	0	0	0	0
11A		0	125	0	0	0	0	0
12P		0	136	0	0	0	0	0
01P		0	138	0	0	0	0	0
02P		0	152	0	0	0	0	0
03P		0	190	0	0	0	0	0
04P		0	184	0	0	0	0	0
05P		0	149	0	0	0	0	0
06P		0	135	0	0	0	0	0
07P		0	103	0	0	0	0	0
08P		0	87	0	0	0	0	0
09P		0	70	0	0	0	0	0
10P		0	40	0	0	0	0	0
11P		0	30	0	0	0	0	0
TOT		0	1966	46	0	0	0	0

STATE OF CONNECTICUT  
 DEPARTMENT OF TRANSPORTATION  
 BUREAU OF POLICY AND PLANNING  
 PLANNING INVENTORY AND DATA

TRAFFIC RECORDER DATA

TOWN OF DERBY	ROUTE 8							DIRECTION N
NB OFF RAMP TO ROUTE 34 (EXIT 15 MAIN ST)	SUN	MON	TUE	WED	THU	FRI	SAT	
DAY	0	06/17/2013	06/18/2013	0	0	0	0	
DATE	0	06/17/2013	06/18/2013	0	0	0	0	
TYPE								
HOUR								
	2013 ADT = 10700		ACF = NA					
	*****							
12A	0	0	155	0	0	0	0	
01A	0	0	107	0	0	0	0	
02A	0	0	48	0	0	0	0	
03A	0	40	0	0	0	0	0	
04A	0	34	0	0	0	0	0	
05A	0	156	0	0	0	0	0	
06A	0	364	0	0	0	0	0	
07A	0	674	0	0	0	0	0	
08A	0	608	0	0	0	0	0	
09A	0	599	0	0	0	0	0	
10A	0	574	0	0	0	0	0	
11A	0	617	0	0	0	0	0	
12P	0	638	0	0	0	0	0	
01P	0	648	0	0	0	0	0	
02P	0	741	0	0	0	0	0	
03P	0	997	0	0	0	0	0	
04P	0	1185	0	0	0	0	0	
05P	0	1217	0	0	0	0	0	
06P	0	771	0	0	0	0	0	
07P	0	492	0	0	0	0	0	
08P	0	450	0	0	0	0	0	
09P	0	371	0	0	0	0	0	
10P	0	230	0	0	0	0	0	
11P	0	180	0	0	0	0	0	
TOT	0	11586	310	0	0	0	0	



STATE OF CONNECTICUT  
DEPARTMENT OF TRANSPORTATION  
BUREAU OF POLICY AND PLANNING  
PLANNING INVENTORY AND DATA

TRAFFIC RECORDER DATA

TOWN OF DERBY	ROUTE 8							DIRECTION N
NB ON RAMP FROM ROUTE 34 WB (MAIN ST)	SUN	MON	TUE	WED	THU	FRI	SAT	
DAY	06/17/2013	06/18/2013						
DATE	0	06/17/2013	06/18/2013	0	0	0	0	
TYPE								
HOUR								
	2013 ADT = 8000		ACF = NA					
	*****							
12A	0	0	126	0	0	0	0	
01A	0	0	68	0	0	0	0	
02A	0	0	36	0	0	0	0	
03A	0	20	0	0	0	0	0	
04A	0	44	0	0	0	0	0	
05A	0	118	0	0	0	0	0	
06A	0	299	0	0	0	0	0	
07A	0	500	0	0	0	0	0	
08A	0	461	0	0	0	0	0	
09A	0	372	0	0	0	0	0	
10A	0	355	0	0	0	0	0	
11A	0	420	0	0	0	0	0	
12P	0	411	0	0	0	0	0	
01P	0	461	0	0	0	0	0	
02P	0	590	0	0	0	0	0	
03P	0	663	0	0	0	0	0	
04P	0	801	0	0	0	0	0	
05P	0	831	0	0	0	0	0	
06P	0	572	0	0	0	0	0	
07P	0	447	0	0	0	0	0	
08P	0	433	0	0	0	0	0	
09P	0	410	0	0	0	0	0	
10P	0	300	0	0	0	0	0	
11P	0	170	0	0	0	0	0	
TOT	0	8678	230	0	0	0	0	

STATE OF CONNECTICUT  
DEPARTMENT OF TRANSPORTATION  
BUREAU OF POLICY AND PLANNING  
PLANNING INVENTORY AND DATA

TRAFFIC RECORDER DATA

TOWN OF DERBY	ROUTE 8							DIRECTION N
NB OFF RAMP TO SR 727 (X16 PERSHING DR)	SUN	MON	TUE	WED	THU	FRI	SAT	
DAY	06/03/2013	06/04/2013	06/05/2013	0	0	0	0	
DATE	0	06/03/2013	06/04/2013	06/05/2013	0	0	0	
TYPE	2013 ADT = 9100		ACF = NA					
HOUR	*****							
12A	0	79	120	125	0	0	0	
01A	0	43	46	55	0	0	0	
02A	0	30	34	30	0	0	0	
03A	0	19	31	25	0	0	0	
04A	0	39	31	38	0	0	0	
05A	0	93	112	0	0	0	0	
06A	0	173	210	0	0	0	0	
07A	0	367	361	0	0	0	0	
08A	0	382	391	0	0	0	0	
09A	0	431	417	0	0	0	0	
10A	0	471	471	0	0	0	0	
11A	0	564	515	0	0	0	0	
12P	0	659	584	0	0	0	0	
01P	0	651	549	0	0	0	0	
02P	0	734	744	0	0	0	0	
03P	0	890	942	0	0	0	0	
04P	0	992	1004	0	0	0	0	
05P	0	999	930	0	0	0	0	
06P	0	761	844	0	0	0	0	
07P	0	594	598	0	0	0	0	
08P	0	440	452	0	0	0	0	
09P	0	297	356	0	0	0	0	
10P	0	188	198	0	0	0	0	
11P	0	144	146	0	0	0	0	
TOT	0	10040	10086	273	0	0	0	

STATE OF CONNECTICUT  
 DEPARTMENT OF TRANSPORTATION  
 BUREAU OF POLICY AND PLANNING  
 PLANNING INVENTORY AND DATA

TRAFFIC RECORDER DATA

TOWN OF DERBY	ROUTE 8							DIRECTION S
SB ON RAMP FROM SR 727 (PERSHING DRIVE)	SUN	MON	TUE	WED	THU	FRI	SAT	
DAY	0	06/03/2013	06/04/2013	06/05/2013	0	0	0	
DATE								
TYPE								
HOUR								
	2013 ADT = 9000	ACF = NA						
	*****							
12A	0	51	68	59	0	0	0	
01A	0	30	30	30	0	0	0	
02A	0	26	34	26	0	0	0	
03A	0	23	35	42	0	0	0	
04A	0	98	106	107	0	0	0	
05A	0	276	321	0	0	0	0	
06A	0	581	631	0	0	0	0	
07A	0	865	867	0	0	0	0	
08A	0	738	679	0	0	0	0	
09A	0	465	504	0	0	0	0	
10A	0	487	476	0	0	0	0	
11A	0	511	513	0	0	0	0	
12P	0	587	592	0	0	0	0	
01P	0	602	575	0	0	0	0	
02P	0	667	616	0	0	0	0	
03P	0	632	632	0	0	0	0	
04P	0	618	623	0	0	0	0	
05P	0	609	616	0	0	0	0	
06P	0	548	542	0	0	0	0	
07P	0	492	499	0	0	0	0	
08P	0	453	429	0	0	0	0	
09P	0	301	294	0	0	0	0	
10P	0	207	211	0	0	0	0	
11P	0	156	157	0	0	0	0	
TOT	0	10023	10050	264	0	0	0	

STATE OF CONNECTICUT  
DEPARTMENT OF TRANSPORTATION  
BUREAU OF POLICY AND PLANNING  
PLANNING INVENTORY AND DATA

TRAFFIC RECORDER DATA

TOWN OF DERBY	ROUTE 8							DIRECTION S
SB ON RAMP FROM SEYMOUR AVENUE	SUN	MON	TUE	WED	THU	FRI	SAT	
DAY	0	06/03/2013	06/04/2013	06/05/2013	0	0	0	
DATE								
TYPE								
HOUR								
	2013 ADT = 1400		ACF = NA					
	*****							
12A	0	3	9	6	0	0	0	
01A	0	4	6	7	0	0	0	
02A	0	7	3	2	0	0	0	
03A	0	4	4	5	0	0	0	
04A	0	11	11	12	0	0	0	
05A	0	33	55	0	0	0	0	
06A	0	75	86	0	0	0	0	
07A	0	145	136	0	0	0	0	
08A	0	171	112	0	0	0	0	
09A	0	85	93	0	0	0	0	
10A	0	76	71	0	0	0	0	
11A	0	80	68	0	0	0	0	
12P	0	81	81	0	0	0	0	
01P	0	87	91	0	0	0	0	
02P	0	91	108	0	0	0	0	
03P	0	122	97	0	0	0	0	
04P	0	108	121	0	0	0	0	
05P	0	107	115	0	0	0	0	
06P	0	71	80	0	0	0	0	
07P	0	72	53	0	0	0	0	
08P	0	53	51	0	0	0	0	
09P	0	37	37	0	0	0	0	
10P	0	20	22	0	0	0	0	
11P	0	16	18	0	0	0	0	
TOT	0	1559	1528	32	0	0	0	

STATE OF CONNECTICUT  
DEPARTMENT OF TRANSPORTATION  
BUREAU OF POLICY AND PLANNING  
PLANNING INVENTORY AND DATA

TRAFFIC RECORDER DATA

TOWN OF DERBY	ROUTE 8							DIRECTION S
SB OFF RAMP TO SEYMOUR AVENUE (EXIT 17)	SUN	MON	TUE	WED	THU	FRI	SAT	
DAY	0	06/03/2013	06/04/2013	06/05/2013	0	0	0	
DATE								
TYPE								
HOUR								
	2013 ADT = 2800	ACF = NA						
	*****							
12A	0	12	25	21	0	0	0	
01A	0	14	12	9	0	0	0	
02A	0	8	3	5	0	0	0	
03A	0	6	8	4	0	0	0	
04A	0	15	20	21	0	0	0	
05A	0	46	65	0	0	0	0	
06A	0	157	170	0	0	0	0	
07A	0	145	181	0	0	0	0	
08A	0	143	252	0	0	0	0	
09A	0	192	199	0	0	0	0	
10A	0	171	205	0	0	0	0	
11A	0	148	170	0	0	0	0	
12P	0	187	200	0	0	0	0	
01P	0	208	193	0	0	0	0	
02P	0	231	197	0	0	0	0	
03P	0	286	246	0	0	0	0	
04P	0	233	227	0	0	0	0	
05P	0	226	244	0	0	0	0	
06P	0	201	171	0	0	0	0	
07P	0	124	157	0	0	0	0	
08P	0	97	105	0	0	0	0	
09P	0	76	83	0	0	0	0	
10P	0	62	63	0	0	0	0	
11P	0	37	44	0	0	0	0	
TOT	0	3025	3240	60	0	0	0	

STATE OF CONNECTICUT  
 DEPARTMENT OF TRANSPORTATION  
 BUREAU OF POLICY AND PLANNING  
 PLANNING INVENTORY AND DATA

TRAFFIC RECORDER DATA

TOWN OF DERBY	ROUTE 8							DIRECTION N
NB ON RAMP FROM SEYMOUR AVENUE	SUN	MON	TUE	WED	THU	FRI	SAT	
DAY	0	06/03/2013	06/04/2013	06/05/2013	0	0	0	
DATE								
TYPE								
HOUR								
	2013 ADT = 1100		ACF = NA					
	*****							
12A	0	5	9	23	0	0	0	
01A	0	10	3	14	0	0	0	
02A	0	2	6	5	0	0	0	
03A	0	2	3	3	0	0	0	
04A	0	4	3	7	0	0	0	
05A	0	27	30	0	0	0	0	
06A	0	50	49	0	0	0	0	
07A	0	63	51	0	0	0	0	
08A	0	59	70	0	0	0	0	
09A	0	62	52	0	0	0	0	
10A	0	65	70	0	0	0	0	
11A	0	76	71	0	0	0	0	
12P	0	75	98	0	0	0	0	
01P	0	66	64	0	0	0	0	
02P	0	95	100	0	0	0	0	
03P	0	103	104	0	0	0	0	
04P	0	87	94	0	0	0	0	
05P	0	103	98	0	0	0	0	
06P	0	76	73	0	0	0	0	
07P	0	72	62	0	0	0	0	
08P	0	52	53	0	0	0	0	
09P	0	36	41	0	0	0	0	
10P	0	29	41	0	0	0	0	
11P	0	26	31	0	0	0	0	
TOT	0	1245	1276	52	0	0	0	

STATE OF CONNECTICUT  
DEPARTMENT OF TRANSPORTATION  
BUREAU OF POLICY AND PLANNING  
PLANNING INVENTORY AND DATA

TRAFFIC RECORDER DATA

TOWN OF DERBY	ROUTE 8						DIRECTION N
NB OFF RAMP TO MOHAWK AVENUE (EXIT 17)	SUN	MON	TUE	WED	THU	FRI	SAT
DAY	0	06/03/2013	06/04/2013	06/05/2013	0	0	0
DATE							
TYPE							
HOUR							
	2013 ADT = 1600	ACF = NA					
	*****						
12A	0	17	16	23	0	0	0
01A	0	7	7	10	0	0	0
02A	0	5	10	4	0	0	0
03A	0	7	5	4	0	0	0
04A	0	2	5	4	0	0	0
05A	0	10	11	0	0	0	0
06A	0	66	60	0	0	0	0
07A	0	93	94	0	0	0	0
08A	0	122	106	0	0	0	0
09A	0	79	70	0	0	0	0
10A	0	91	86	0	0	0	0
11A	0	78	70	0	0	0	0
12P	0	89	85	0	0	0	0
01P	0	104	99	0	0	0	0
02P	0	125	125	0	0	0	0
03P	0	163	172	0	0	0	0
04P	0	162	191	0	0	0	0
05P	0	175	159	0	0	0	0
06P	0	110	117	0	0	0	0
07P	0	81	80	0	0	0	0
08P	0	77	70	0	0	0	0
09P	0	55	81	0	0	0	0
10P	0	34	48	0	0	0	0
11P	0	32	33	0	0	0	0
TOT	0	1784	1800	45	0	0	0

STATE OF CONNECTICUT  
DEPARTMENT OF TRANSPORTATION  
BUREAU OF POLICY AND PLANNING  
PLANNING INVENTORY AND DATA

TRAFFIC RECORDER DATA

TOWN OF DERBY	ROUTE 8							DIRECTION S
SB ON RAMP FROM EMMETT AVENUE	SUN	MON	TUE	WED	THU	FRI	SAT	
DAY	0	06/03/2013	06/04/2013	06/05/2013	0	0	0	
DATE								
TYPE								
HOUR								
	2013 ADT = 2200		ACF = NA					
	*****							
12A	0	17	7	20	0	0	0	
01A	0	12	3	15	0	0	0	
02A	0	5	3	4	0	0	0	
03A	0	9	11	9	0	0	0	
04A	0	18	18	14	0	0	0	
05A	0	94	101	0	0	0	0	
06A	0	187	218	0	0	0	0	
07A	0	219	232	0	0	0	0	
08A	0	186	212	0	0	0	0	
09A	0	101	120	0	0	0	0	
10A	0	118	125	0	0	0	0	
11A	0	126	110	0	0	0	0	
12P	0	111	115	0	0	0	0	
01P	0	130	146	0	0	0	0	
02P	0	142	154	0	0	0	0	
03P	0	186	166	0	0	0	0	
04P	0	161	171	0	0	0	0	
05P	0	129	159	0	0	0	0	
06P	0	127	127	0	0	0	0	
07P	0	86	97	0	0	0	0	
08P	0	76	82	0	0	0	0	
09P	0	45	56	0	0	0	0	
10P	0	27	43	0	0	0	0	
11P	0	24	24	0	0	0	0	
TOT	0	2336	2500	62	0	0	0	



STATE OF CONNECTICUT  
DEPARTMENT OF TRANSPORTATION  
BUREAU OF POLICY AND PLANNING  
PLANNING INVENTORY AND DATA

TRAFFIC RECORDER DATA

TOWN OF DERBY	ROUTE 8						DIRECTION N	
NB OFF RAMP TO DIVISION STREET (EXIT 18)	SUN	MON	TUE	WED	THU	FRI	SAT	
DAY	0	06/03/2013	06/04/2013	06/05/2013	0	0	0	
DATE								
TYPE								
HOUR								
	2013 ADT = 2200	ACF = NA						
	*****							
12A	0	25	27	37	0	0	0	
01A	0	17	11	13	0	0	0	
02A	0	9	6	8	0	0	0	
03A	0	4	3	3	0	0	0	
04A	0	3	6	5	0	0	0	
05A	0	19	15	0	0	0	0	
06A	0	69	74	0	0	0	0	
07A	0	150	142	0	0	0	0	
08A	0	123	138	0	0	0	0	
09A	0	90	86	0	0	0	0	
10A	0	103	109	0	0	0	0	
11A	0	88	103	0	0	0	0	
12P	0	85	140	0	0	0	0	
01P	0	133	132	0	0	0	0	
02P	0	185	200	0	0	0	0	
03P	0	199	192	0	0	0	0	
04P	0	256	231	0	0	0	0	
05P	0	244	209	0	0	0	0	
06P	0	172	195	0	0	0	0	
07P	0	124	134	0	0	0	0	
08P	0	102	118	0	0	0	0	
09P	0	86	117	0	0	0	0	
10P	0	64	58	0	0	0	0	
11P	0	38	45	0	0	0	0	
TOT	0	2388	2491	66	0	0	0	

STATE OF CONNECTICUT  
DEPARTMENT OF TRANSPORTATION  
BUREAU OF POLICY AND PLANNING  
PLANNING INVENTORY AND DATA

TRAFFIC RECORDER DATA

TOWN OF DERBY	ROUTE 8							DIRECTION S
SB ON RAMP FROM ROUTE 34 (MAIN STREET)	SUN	MON	TUE	WED	THU	FRI	SAT	
DAY	0	06/21/2010	06/22/2010	0	0	0	0	
DATE								
TYPE								
HOUR								
	2010 ADT = 9500	ACF = NA						
	*****							
12A	0	0	76	0	0	0	0	
01A	0	39	45	0	0	0	0	
02A	0	28	0	0	0	0	0	
03A	0	26	0	0	0	0	0	
04A	0	74	0	0	0	0	0	
05A	0	285	0	0	0	0	0	
06A	0	687	0	0	0	0	0	
07A	0	1033	0	0	0	0	0	
08A	0	1033	0	0	0	0	0	
09A	0	669	0	0	0	0	0	
10A	0	565	0	0	0	0	0	
11A	0	527	0	0	0	0	0	
12P	0	595	0	0	0	0	0	
01P	0	578	0	0	0	0	0	
02P	0	602	0	0	0	0	0	
03P	0	606	0	0	0	0	0	
04P	0	629	0	0	0	0	0	
05P	0	671	0	0	0	0	0	
06P	0	510	0	0	0	0	0	
07P	0	414	0	0	0	0	0	
08P	0	369	0	0	0	0	0	
09P	0	242	0	0	0	0	0	
10P	0	182	0	0	0	0	0	
11P	0	98	0	0	0	0	0	
TOT	0	10462	121	0	0	0	0	

STATE OF CONNECTICUT  
 DEPARTMENT OF TRANSPORTATION  
 BUREAU OF POLICY AND PLANNING  
 PLANNING INVENTORY AND DATA

TRAFFIC RECORDER DATA

TOWN OF DERBY	ROUTE 8							DIRECTION S
SB OFF RAMP TO ROUTE 34 (EXIT 15 MAIN ST)	SUN	MON	TUE	WED	THU	FRI	SAT	
DAY	0	06/21/2010	06/22/2010	0	0	0	0	
DATE								
TYPE								
HOUR								
	2010 ADT = 8700	ACF = NA						
	*****							
12A	0	0	38	0	0	0	0	
01A	0	26	42	0	0	0	0	
02A	0	20	0	0	0	0	0	
03A	0	42	0	0	0	0	0	
04A	0	102	0	0	0	0	0	
05A	0	253	0	0	0	0	0	
06A	0	528	0	0	0	0	0	
07A	0	671	0	0	0	0	0	
08A	0	595	0	0	0	0	0	
09A	0	596	0	0	0	0	0	
10A	0	635	0	0	0	0	0	
11A	0	634	0	0	0	0	0	
12P	0	612	0	0	0	0	0	
01P	0	652	0	0	0	0	0	
02P	0	606	0	0	0	0	0	
03P	0	601	0	0	0	0	0	
04P	0	641	0	0	0	0	0	
05P	0	678	0	0	0	0	0	
06P	0	524	0	0	0	0	0	
07P	0	392	0	0	0	0	0	
08P	0	321	0	0	0	0	0	
09P	0	236	0	0	0	0	0	
10P	0	169	0	0	0	0	0	
11P	0	110	0	0	0	0	0	
TOT	0	9644	80	0	0	0	0	

STATE OF CONNECTICUT  
DEPARTMENT OF TRANSPORTATION  
BUREAU OF POLICY AND PLANNING  
PLANNING INVENTORY AND DATA

TRAFFIC RECORDER DATA

TOWN OF DERBY		ROUTE 8						DIRECTION N
NB ON RAMP FROM ROUTE 34 EB		SUN	MON	TUE	WED	THU	FRI	SAT
DAY	DATE	0	0	0	06/23/2010	06/24/2010	0	0
TYPE	HOUR	2010 ADT = 1800		ACF = NA				
		*****						
12A		0	0	0	0	19	0	0
01A		0	0	0	9	0	0	0
02A		0	0	0	9	0	0	0
03A		0	0	0	6	0	0	0
04A		0	0	0	6	0	0	0
05A		0	0	0	13	0	0	0
06A		0	0	0	38	0	0	0
07A		0	0	0	46	0	0	0
08A		0	0	0	77	0	0	0
09A		0	0	0	125	0	0	0
10A		0	0	0	111	0	0	0
11A		0	0	0	131	0	0	0
12P		0	0	0	150	0	0	0
01P		0	0	0	129	0	0	0
02P		0	0	0	138	0	0	0
03P		0	0	0	190	0	0	0
04P		0	0	0	177	0	0	0
05P		0	0	0	136	0	0	0
06P		0	0	0	116	0	0	0
07P		0	0	0	100	0	0	0
08P		0	0	0	103	0	0	0
09P		0	0	0	76	0	0	0
10P		0	0	0	43	0	0	0
11P		0	0	0	36	0	0	0
TOT		0	0	0	1965	19	0	0

STATE OF CONNECTICUT  
 DEPARTMENT OF TRANSPORTATION  
 BUREAU OF POLICY AND PLANNING  
 PLANNING INVENTORY AND DATA

TRAFFIC RECORDER DATA

TOWN OF DERBY

ROUTE 8

DIRECTION N

NB OFF RAMP TO ROUTE 34 (EXIT 15 MAIN ST)

DAY	SUN	MON	TUE	WED	THU	FRI	SAT
DATE	0	0	0	06/23/2010	06/24/2010	0	0
TYPE							
HOUR							

2010 ADT = 10600

ACF = NA

\*\*\*\*\*

12A	0	0	0	0	168	0	0
01A	0	0	0	105	0	0	0
02A	0	0	0	42	0	0	0
03A	0	0	0	34	0	0	0
04A	0	0	0	43	0	0	0
05A	0	0	0	113	0	0	0
06A	0	0	0	332	0	0	0
07A	0	0	0	590	0	0	0
08A	0	0	0	606	0	0	0
09A	0	0	0	596	0	0	0
10A	0	0	0	557	0	0	0
11A	0	0	0	620	0	0	0
12P	0	0	0	635	0	0	0
01P	0	0	0	600	0	0	0
02P	0	0	0	746	0	0	0
03P	0	0	0	993	0	0	0
04P	0	0	0	1184	0	0	0
05P	0	0	0	1212	0	0	0
06P	0	0	0	820	0	0	0
07P	0	0	0	552	0	0	0
08P	0	0	0	450	0	0	0
09P	0	0	0	363	0	0	0
10P	0	0	0	227	0	0	0
11P	0	0	0	182	0	0	0
TOT	0	0	0	11602	168	0	0

STATE OF CONNECTICUT  
DEPARTMENT OF TRANSPORTATION  
BUREAU OF POLICY AND PLANNING  
PLANNING INVENTORY AND DATA

TRAFFIC RECORDER DATA

TOWN OF DERBY	ROUTE 8							DIRECTION N
NB ON RAMP FROM ROUTE 34 WB (MAIN ST)	SUN	MON	TUE	WED	THU	FRI	SAT	
DAY	0	0	0	06/23/2010	06/24/2010	0	0	
DATE								
TYPE								
HOUR								
	2010 ADT = 8000		ACF = NA					
	*****							
12A	0	0	0	0	93	0	0	
01A	0	0	0	0	71	0	0	
02A	0	0	0	32	0	0	0	
03A	0	0	0	31	0	0	0	
04A	0	0	0	37	0	0	0	
05A	0	0	0	96	0	0	0	
06A	0	0	0	240	0	0	0	
07A	0	0	0	418	0	0	0	
08A	0	0	0	480	0	0	0	
09A	0	0	0	385	0	0	0	
10A	0	0	0	390	0	0	0	
11A	0	0	0	447	0	0	0	
12P	0	0	0	481	0	0	0	
01P	0	0	0	482	0	0	0	
02P	0	0	0	567	0	0	0	
03P	0	0	0	668	0	0	0	
04P	0	0	0	786	0	0	0	
05P	0	0	0	795	0	0	0	
06P	0	0	0	593	0	0	0	
07P	0	0	0	545	0	0	0	
08P	0	0	0	428	0	0	0	
09P	0	0	0	413	0	0	0	
10P	0	0	0	240	0	0	0	
11P	0	0	0	171	0	0	0	
TOT	0	0	0	8725	164	0	0	

STATE OF CONNECTICUT  
DEPARTMENT OF TRANSPORTATION  
BUREAU OF POLICY AND PLANNING  
PLANNING INVENTORY AND DATA

TRAFFIC RECORDER DATA

TOWN OF DERBY

ROUTE 8

DIRECTION N

NB OFF RAMP TO SR 727 (X16 PERSHING DR)

DAY	SUN	MON	TUE	WED	THU	FRI	SAT
DATE	0	0	0	06/23/2010	06/24/2010	0	0
TYPE							
HOUR							

2010 ADT = 9600                      ACF = NA

\*\*\*\*\*

12A	0	0	0	0	142	0	0
01A	0	0	0	0	91	0	0
02A	0	0	0	23	0	0	0
03A	0	0	0	30	0	0	0
04A	0	0	0	45	0	0	0
05A	0	0	0	84	0	0	0
06A	0	0	0	199	0	0	0
07A	0	0	0	305	0	0	0
08A	0	0	0	407	0	0	0
09A	0	0	0	481	0	0	0
10A	0	0	0	501	0	0	0
11A	0	0	0	605	0	0	0
12P	0	0	0	695	0	0	0
01P	0	0	0	640	0	0	0
02P	0	0	0	666	0	0	0
03P	0	0	0	866	0	0	0
04P	0	0	0	1007	0	0	0
05P	0	0	0	977	0	0	0
06P	0	0	0	880	0	0	0
07P	0	0	0	637	0	0	0
08P	0	0	0	502	0	0	0
09P	0	0	0	413	0	0	0
10P	0	0	0	266	0	0	0
11P	0	0	0	180	0	0	0
TOT	0	0	0	10409	233	0	0

STATE OF CONNECTICUT  
 DEPARTMENT OF TRANSPORTATION  
 BUREAU OF POLICY AND PLANNING  
 PLANNING INVENTORY AND DATA

TRAFFIC RECORDER DATA

TOWN OF DERBY	ROUTE 8							DIRECTION S
SB ON RAMP FROM SR 727 (PERSHING DRIVE)	SUN	MON	TUE	WED	THU	FRI	SAT	
DAY	0	0	0	06/23/2010	06/24/2010	0	0	
DATE								
TYPE								
HOUR								
	2010 ADT = 9300		ACF = NA					
	*****							
12A	0	0	0	0	77	0	0	
01A	0	0	0	0	47	0	0	
02A	0	0	0	0	45	0	0	
03A	0	0	0	21	0	0	0	
04A	0	0	0	90	0	0	0	
05A	0	0	0	283	0	0	0	
06A	0	0	0	614	0	0	0	
07A	0	0	0	820	0	0	0	
08A	0	0	0	716	0	0	0	
09A	0	0	0	564	0	0	0	
10A	0	0	0	515	0	0	0	
11A	0	0	0	600	0	0	0	
12P	0	0	0	659	0	0	0	
01P	0	0	0	615	0	0	0	
02P	0	0	0	617	0	0	0	
03P	0	0	0	587	0	0	0	
04P	0	0	0	618	0	0	0	
05P	0	0	0	632	0	0	0	
06P	0	0	0	566	0	0	0	
07P	0	0	0	499	0	0	0	
08P	0	0	0	445	0	0	0	
09P	0	0	0	326	0	0	0	
10P	0	0	0	206	0	0	0	
11P	0	0	0	158	0	0	0	
TOT	0	0	0	10151	169	0	0	



STATE OF CONNECTICUT  
 DEPARTMENT OF TRANSPORTATION  
 BUREAU OF POLICY AND PLANNING  
 PLANNING INVENTORY AND DATA

TRAFFIC RECORDER DATA

TOWN OF DERBY	ROUTE 8							DIRECTION S
SB ON RAMP FROM SEYMOUR AVENUE	SUN	MON	TUE	WED	THU	FRI	SAT	
DAY	0	0	0	06/23/2010	06/24/2010	0	0	
DATE								
TYPE								
HOUR								
	2010 ADT = 1400		ACF = NA					
	*****							
12A	0	0	0	0	15	0	0	
01A	0	0	0	0	5	0	0	
02A	0	0	0	0	8	0	0	
03A	0	0	0	4	0	0	0	
04A	0	0	0	7	0	0	0	
05A	0	0	0	28	0	0	0	
06A	0	0	0	69	0	0	0	
07A	0	0	0	128	0	0	0	
08A	0	0	0	104	0	0	0	
09A	0	0	0	92	0	0	0	
10A	0	0	0	78	0	0	0	
11A	0	0	0	85	0	0	0	
12P	0	0	0	102	0	0	0	
01P	0	0	0	82	0	0	0	
02P	0	0	0	78	0	0	0	
03P	0	0	0	121	0	0	0	
04P	0	0	0	109	0	0	0	
05P	0	0	0	113	0	0	0	
06P	0	0	0	77	0	0	0	
07P	0	0	0	76	0	0	0	
08P	0	0	0	51	0	0	0	
09P	0	0	0	44	0	0	0	
10P	0	0	0	31	0	0	0	
11P	0	0	0	25	0	0	0	
TOT	0	0	0	1504	28	0	0	

STATE OF CONNECTICUT  
DEPARTMENT OF TRANSPORTATION  
BUREAU OF POLICY AND PLANNING  
PLANNING INVENTORY AND DATA

TRAFFIC RECORDER DATA

TOWN OF DERBY	ROUTE 8							DIRECTION S
SB OFF RAMP TO SEYMOUR AVENUE (EXIT 17)	SUN	MON	TUE	WED	THU	FRI	SAT	
DAY	0	0	0	06/23/2010	06/24/2010	0	0	
DATE								
TYPE								
HOUR								
	2010 ADT = 2700		ACF = NA					
	*****							
12A	0	0	0	0	30	0	0	
01A	0	0	0	0	25	0	0	
02A	0	0	0	0	7	0	0	
03A	0	0	0	8	0	0	0	
04A	0	0	0	10	0	0	0	
05A	0	0	0	54	0	0	0	
06A	0	0	0	142	0	0	0	
07A	0	0	0	156	0	0	0	
08A	0	0	0	199	0	0	0	
09A	0	0	0	206	0	0	0	
10A	0	0	0	171	0	0	0	
11A	0	0	0	177	0	0	0	
12P	0	0	0	166	0	0	0	
01P	0	0	0	178	0	0	0	
02P	0	0	0	169	0	0	0	
03P	0	0	0	223	0	0	0	
04P	0	0	0	218	0	0	0	
05P	0	0	0	245	0	0	0	
06P	0	0	0	193	0	0	0	
07P	0	0	0	149	0	0	0	
08P	0	0	0	125	0	0	0	
09P	0	0	0	86	0	0	0	
10P	0	0	0	64	0	0	0	
11P	0	0	0	39	0	0	0	
TOT	0	0	0	2978	62	0	0	

STATE OF CONNECTICUT  
DEPARTMENT OF TRANSPORTATION  
BUREAU OF POLICY AND PLANNING  
PLANNING INVENTORY AND DATA

TRAFFIC RECORDER DATA

TOWN OF DERBY

ROUTE 8

DIRECTION N

NB ON RAMP FROM SEYMOUR AVENUE

DAY	SUN	MON	TUE	WED	THU	FRI	SAT
DATE	0	0	0	06/23/2010	06/24/2010	0	0
TYPE							
HOUR							

2010 ADT = 1200                      ACF = NA

\*\*\*\*\*

12A	0	0	0	0	22	0	0
01A	0	0	0	0	17	0	0
02A	0	0	0	7	0	0	0
03A	0	0	0	3	0	0	0
04A	0	0	0	7	0	0	0
05A	0	0	0	12	0	0	0
06A	0	0	0	44	0	0	0
07A	0	0	0	44	0	0	0
08A	0	0	0	60	0	0	0
09A	0	0	0	68	0	0	0
10A	0	0	0	63	0	0	0
11A	0	0	0	92	0	0	0
12P	0	0	0	80	0	0	0
01P	0	0	0	78	0	0	0
02P	0	0	0	71	0	0	0
03P	0	0	0	127	0	0	0
04P	0	0	0	89	0	0	0
05P	0	0	0	72	0	0	0
06P	0	0	0	63	0	0	0
07P	0	0	0	62	0	0	0
08P	0	0	0	84	0	0	0
09P	0	0	0	58	0	0	0
10P	0	0	0	39	0	0	0
11P	0	0	0	31	0	0	0
TOT	0	0	0	1254	39	0	0

STATE OF CONNECTICUT  
DEPARTMENT OF TRANSPORTATION  
BUREAU OF POLICY AND PLANNING  
PLANNING INVENTORY AND DATA

TRAFFIC RECORDER DATA

TOWN OF DERBY	ROUTE 8							DIRECTION N
NB OFF RAMP TO MOHAWK AVENUE (EXIT 17)	SUN	MON	TUE	WED	THU	FRI	SAT	
DAY	0	0	0	06/23/2010	06/24/2010	0	0	
DATE	0	0	0	06/23/2010	06/24/2010	0	0	
TYPE								
HOUR								
	2010 ADT = 1600		ACF = NA					
	*****							
12A	0	0	0	0	16	0	0	
01A	0	0	0	0	13	0	0	
02A	0	0	0	6	0	0	0	
03A	0	0	0	6	0	0	0	
04A	0	0	0	6	0	0	0	
05A	0	0	0	8	0	0	0	
06A	0	0	0	62	0	0	0	
07A	0	0	0	94	0	0	0	
08A	0	0	0	87	0	0	0	
09A	0	0	0	107	0	0	0	
10A	0	0	0	101	0	0	0	
11A	0	0	0	92	0	0	0	
12P	0	0	0	73	0	0	0	
01P	0	0	0	88	0	0	0	
02P	0	0	0	121	0	0	0	
03P	0	0	0	184	0	0	0	
04P	0	0	0	160	0	0	0	
05P	0	0	0	150	0	0	0	
06P	0	0	0	107	0	0	0	
07P	0	0	0	93	0	0	0	
08P	0	0	0	75	0	0	0	
09P	0	0	0	65	0	0	0	
10P	0	0	0	54	0	0	0	
11P	0	0	0	37	0	0	0	
TOT	0	0	0	1776	29	0	0	

STATE OF CONNECTICUT  
DEPARTMENT OF TRANSPORTATION  
BUREAU OF POLICY AND PLANNING  
PLANNING INVENTORY AND DATA

TRAFFIC RECORDER DATA

TOWN OF DERBY	ROUTE 8							DIRECTION S
SB ON RAMP FROM EMMETT AVENUE	SUN	MON	TUE	WED	THU	FRI	SAT	
DAY	0	06/28/2010	06/29/2010	0	0	0	0	
DATE								
TYPE								
HOUR								
	2010 ADT = 2100		ACF = NA					
	*****							
12A	0	0	16	0	0	0	0	
01A	0	0	3	0	0	0	0	
02A	0	0	6	0	0	0	0	
03A	0	0	4	0	0	0	0	
04A	0	20	0	0	0	0	0	
05A	0	82	0	0	0	0	0	
06A	0	178	0	0	0	0	0	
07A	0	199	0	0	0	0	0	
08A	0	157	0	0	0	0	0	
09A	0	131	0	0	0	0	0	
10A	0	122	0	0	0	0	0	
11A	0	126	0	0	0	0	0	
12P	0	110	0	0	0	0	0	
01P	0	124	0	0	0	0	0	
02P	0	160	0	0	0	0	0	
03P	0	155	0	0	0	0	0	
04P	0	160	0	0	0	0	0	
05P	0	152	0	0	0	0	0	
06P	0	118	0	0	0	0	0	
07P	0	110	0	0	0	0	0	
08P	0	71	0	0	0	0	0	
09P	0	47	0	0	0	0	0	
10P	0	56	0	0	0	0	0	
11P	0	37	0	0	0	0	0	
TOT	0	2315	29	0	0	0	0	

STATE OF CONNECTICUT  
DEPARTMENT OF TRANSPORTATION  
BUREAU OF POLICY AND PLANNING  
PLANNING INVENTORY AND DATA

TRAFFIC RECORDER DATA

TOWN OF DERBY	ROUTE 8							DIRECTION N
NB OFF RAMP TO DIVISION STREET (EXIT 18)	SUN	MON	TUE	WED	THU	FRI	SAT	
DAY	0	0	0	06/23/2010	06/24/2010	0	0	
DATE								
TYPE								
HOUR								
	2010 ADT = 2400		ACF = NA					
	*****							
12A	0	0	0	0	41	0	0	
01A	0	0	0	0	18	0	0	
02A	0	0	0	8	0	0	0	
03A	0	0	0	4	0	0	0	
04A	0	0	0	3	0	0	0	
05A	0	0	0	19	0	0	0	
06A	0	0	0	55	0	0	0	
07A	0	0	0	102	0	0	0	
08A	0	0	0	119	0	0	0	
09A	0	0	0	106	0	0	0	
10A	0	0	0	107	0	0	0	
11A	0	0	0	136	0	0	0	
12P	0	0	0	129	0	0	0	
01P	0	0	0	146	0	0	0	
02P	0	0	0	181	0	0	0	
03P	0	0	0	240	0	0	0	
04P	0	0	0	243	0	0	0	
05P	0	0	0	243	0	0	0	
06P	0	0	0	190	0	0	0	
07P	0	0	0	162	0	0	0	
08P	0	0	0	129	0	0	0	
09P	0	0	0	115	0	0	0	
10P	0	0	0	89	0	0	0	
11P	0	0	0	65	0	0	0	
TOT	0	0	0	2591	59	0	0	

STATE OF CONNECTICUT  
 DEPARTMENT OF TRANSPORTATION  
 BUREAU OF POLICY AND PLANNING  
 PLANNING INVENTORY AND DATA

TRAFFIC RECORDER DATA

TOWN OF DERBY	ROUTE 8							DIRECTION S
SB ON RAMP FROM ROUTE 34 (MAIN STREET)	SUN	MON	TUE	WED	THU	FRI	SAT	
DAY	0	0	0	0	07/12/2007	07/13/2007	0	
DATE								
TYPE								
HOUR								
	2007 ADT = 9600		ACF = NA					
	*****							
12A	0	0	0	0	0	81	0	
01A	0	0	0	0	0	43	0	
02A	0	0	0	0	0	36	0	
03A	0	0	0	0	0	28	0	
04A	0	0	0	0	0	91	0	
05A	0	0	0	0	307	0	0	
06A	0	0	0	0	772	0	0	
07A	0	0	0	0	994	0	0	
08A	0	0	0	0	1054	0	0	
09A	0	0	0	0	679	0	0	
10A	0	0	0	0	514	0	0	
11A	0	0	0	0	538	0	0	
12P	0	0	0	0	593	0	0	
01P	0	0	0	0	595	0	0	
02P	0	0	0	0	566	0	0	
03P	0	0	0	0	616	0	0	
04P	0	0	0	0	596	0	0	
05P	0	0	0	0	621	0	0	
06P	0	0	0	0	485	0	0	
07P	0	0	0	0	359	0	0	
08P	0	0	0	0	379	0	0	
09P	0	0	0	0	294	0	0	
10P	0	0	0	0	197	0	0	
11P	0	0	0	0	133	0	0	
TOT	0	0	0	0	10292	279	0	

STATE OF CONNECTICUT  
DEPARTMENT OF TRANSPORTATION  
BUREAU OF POLICY AND PLANNING  
PLANNING INVENTORY AND DATA

TRAFFIC RECORDER DATA

TOWN OF DERBY

ROUTE 8

DIRECTION S

SB OFF RAMP TO ROUTE 34 (EXIT 15 MAIN ST)

DAY	SUN	MON	TUE	WED	THU	FRI	SAT
DATE	0	0	0	0	07/12/2007	07/13/2007	0
TYPE							
HOUR							

2007 ADT = 8800

ACF = NA

\*\*\*\*\*

12A	0	0	0	0	0	80	0
01A	0	0	0	0	0	45	0
02A	0	0	0	0	0	21	0
03A	0	0	0	0	0	37	0
04A	0	0	0	0	0	79	0
05A	0	0	0	0	215	0	0
06A	0	0	0	0	529	0	0
07A	0	0	0	0	602	0	0
08A	0	0	0	0	614	0	0
09A	0	0	0	0	619	0	0
10A	0	0	0	0	548	0	0
11A	0	0	0	0	607	0	0
12P	0	0	0	0	565	0	0
01P	0	0	0	0	552	0	0
02P	0	0	0	0	625	0	0
03P	0	0	0	0	592	0	0
04P	0	0	0	0	670	0	0
05P	0	0	0	0	718	0	0
06P	0	0	0	0	543	0	0
07P	0	0	0	0	434	0	0
08P	0	0	0	0	373	0	0
09P	0	0	0	0	264	0	0
10P	0	0	0	0	229	0	0
11P	0	0	0	0	103	0	0
TOT	0	0	0	0	9402	262	0



STATE OF CONNECTICUT  
DEPARTMENT OF TRANSPORTATION  
BUREAU OF POLICY AND PLANNING  
PLANNING INVENTORY AND DATA

TRAFFIC RECORDER DATA

TOWN OF DERBY	ROUTE 8							DIRECTION N
NB ON RAMP FROM ROUTE 34 EB	SUN	MON	TUE	WED	THU	FRI	SAT	
DAY	0	0	0	0	07/12/2007	07/13/2007	0	
DATE								
TYPE								
HOUR								
	2007 ADT = 1700		ACF = NA					
	*****							
12A	0	0	0	0	0	14	0	
01A	0	0	0	0	0	10	0	
02A	0	0	0	0	0	7	0	
03A	0	0	0	0	0	5	0	
04A	0	0	0	0	0	8	0	
05A	0	0	0	0	22	0	0	
06A	0	0	0	0	37	0	0	
07A	0	0	0	0	55	0	0	
08A	0	0	0	0	75	0	0	
09A	0	0	0	0	94	0	0	
10A	0	0	0	0	126	0	0	
11A	0	0	0	0	120	0	0	
12P	0	0	0	0	133	0	0	
01P	0	0	0	0	127	0	0	
02P	0	0	0	0	158	0	0	
03P	0	0	0	0	159	0	0	
04P	0	0	0	0	140	0	0	
05P	0	0	0	0	159	0	0	
06P	0	0	0	0	131	0	0	
07P	0	0	0	0	103	0	0	
08P	0	0	0	0	92	0	0	
09P	0	0	0	0	57	0	0	
10P	0	0	0	0	37	0	0	
11P	0	0	0	0	25	0	0	
TOT	0	0	0	0	1850	44	0	

STATE OF CONNECTICUT  
DEPARTMENT OF TRANSPORTATION  
BUREAU OF POLICY AND PLANNING  
PLANNING INVENTORY AND DATA

TRAFFIC RECORDER DATA

TOWN OF DERBY	ROUTE 8							DIRECTION N
NB OFF RAMP TO ROUTE 34 (EXIT 15 MAIN ST)	SUN	MON	TUE	WED	THU	FRI	SAT	
DAY	0	0	0	0	07/12/2007	07/13/2007	0	
DATE								
TYPE								
HOUR								
	2007 ADT = 10900		ACF = NA					
	*****							
12A	0	0	0	0	0	240	0	
01A	0	0	0	0	0	199	0	
02A	0	0	0	0	0	73	0	
03A	0	0	0	0	0	43	0	
04A	0	0	0	0	0	33	0	
05A	0	0	0	0	126	0	0	
06A	0	0	0	0	333	0	0	
07A	0	0	0	0	554	0	0	
08A	0	0	0	0	635	0	0	
09A	0	0	0	0	500	0	0	
10A	0	0	0	0	520	0	0	
11A	0	0	0	0	615	0	0	
12P	0	0	0	0	602	0	0	
01P	0	0	0	0	617	0	0	
02P	0	0	0	0	784	0	0	
03P	0	0	0	0	1019	0	0	
04P	0	0	0	0	1176	0	0	
05P	0	0	0	0	1240	0	0	
06P	0	0	0	0	826	0	0	
07P	0	0	0	0	583	0	0	
08P	0	0	0	0	464	0	0	
09P	0	0	0	0	379	0	0	
10P	0	0	0	0	240	0	0	
11P	0	0	0	0	171	0	0	
TOT	0	0	0	0	11384	588	0	

STATE OF CONNECTICUT  
DEPARTMENT OF TRANSPORTATION  
BUREAU OF POLICY AND PLANNING  
PLANNING INVENTORY AND DATA

TRAFFIC RECORDER DATA

TOWN OF DERBY	ROUTE 8							DIRECTION N
NB ON RAMP FROM ROUTE 34 WB (MAIN ST)	SUN	MON	TUE	WED	THU	FRI	SAT	
DAY								
DATE	0	0	0	0	07/12/2007	07/13/2007	0	
TYPE								
HOUR								
	2007 ADT = 8200		ACF = NA					
	*****							
12A	0	0	0	0	0	130	0	
01A	0	0	0	0	0	98	0	
02A	0	0	0	0	0	61	0	
03A	0	0	0	0	0	33	0	
04A	0	0	0	0	0	36	0	
05A	0	0	0	0	101	0	0	
06A	0	0	0	0	331	0	0	
07A	0	0	0	0	399	0	0	
08A	0	0	0	0	459	0	0	
09A	0	0	0	0	383	0	0	
10A	0	0	0	0	399	0	0	
11A	0	0	0	0	416	0	0	
12P	0	0	0	0	461	0	0	
01P	0	0	0	0	443	0	0	
02P	0	0	0	0	581	0	0	
03P	0	0	0	0	652	0	0	
04P	0	0	0	0	768	0	0	
05P	0	0	0	0	858	0	0	
06P	0	0	0	0	642	0	0	
07P	0	0	0	0	430	0	0	
08P	0	0	0	0	421	0	0	
09P	0	0	0	0	397	0	0	
10P	0	0	0	0	302	0	0	
11P	0	0	0	0	159	0	0	
TOT	0	0	0	0	8602	358	0	

STATE OF CONNECTICUT  
DEPARTMENT OF TRANSPORTATION  
BUREAU OF POLICY AND PLANNING  
PLANNING INVENTORY AND DATA

TRAFFIC RECORDER DATA

TOWN OF DERBY	ROUTE 8							DIRECTION N
NB OFF RAMP TO SR 727 (X16 PERSHING DR)	SUN	MON	TUE	WED	THU	FRI	SAT	
DAY	0	0	0	0	07/12/2007	07/13/2007	0	
DATE								
TYPE								
HOUR								
	2007 ADT = 10000		ACF = NA					
	*****							
12A	0	0	0	0	0	149	0	
01A	0	0	0	0	0	71	0	
02A	0	0	0	0	0	60	0	
03A	0	0	0	0	0	23	0	
04A	0	0	0	0	0	29	0	
05A	0	0	0	0	92	0	0	
06A	0	0	0	0	204	0	0	
07A	0	0	0	0	334	0	0	
08A	0	0	0	0	418	0	0	
09A	0	0	0	0	460	0	0	
10A	0	0	0	0	471	0	0	
11A	0	0	0	0	629	0	0	
12P	0	0	0	0	721	0	0	
01P	0	0	0	0	634	0	0	
02P	0	0	0	0	753	0	0	
03P	0	0	0	0	885	0	0	
04P	0	0	0	0	962	0	0	
05P	0	0	0	0	1001	0	0	
06P	0	0	0	0	947	0	0	
07P	0	0	0	0	730	0	0	
08P	0	0	0	0	573	0	0	
09P	0	0	0	0	408	0	0	
10P	0	0	0	0	299	0	0	
11P	0	0	0	0	190	0	0	
TOT	0	0	0	0	10711	332	0	

STATE OF CONNECTICUT  
DEPARTMENT OF TRANSPORTATION  
BUREAU OF POLICY AND PLANNING  
PLANNING INVENTORY AND DATA

TRAFFIC RECORDER DATA

TOWN OF DERBY	ROUTE 8							DIRECTION S
SB ON RAMP FROM SR 727 (PERSHING DRIVE)	SUN	MON	TUE	WED	THU	FRI	SAT	
DAY	0	0	0	0	07/12/2007	07/13/2007	0	
DATE								
TYPE								
HOUR								
	2007 ADT = 9900		ACF = NA					
	*****							
12A	0	0	0	0	0	78	0	
01A	0	0	0	0	0	52	0	
02A	0	0	0	0	0	43	0	
03A	0	0	0	0	0	29	0	
04A	0	0	0	0	0	63	0	
05A	0	0	0	0	0	182	0	
06A	0	0	0	0	687	0	0	
07A	0	0	0	0	829	0	0	
08A	0	0	0	0	810	0	0	
09A	0	0	0	0	557	0	0	
10A	0	0	0	0	528	0	0	
11A	0	0	0	0	580	0	0	
12P	0	0	0	0	655	0	0	
01P	0	0	0	0	696	0	0	
02P	0	0	0	0	673	0	0	
03P	0	0	0	0	659	0	0	
04P	0	0	0	0	659	0	0	
05P	0	0	0	0	674	0	0	
06P	0	0	0	0	628	0	0	
07P	0	0	0	0	560	0	0	
08P	0	0	0	0	493	0	0	
09P	0	0	0	0	357	0	0	
10P	0	0	0	0	245	0	0	
11P	0	0	0	0	160	0	0	
TOT	0	0	0	0	10450	447	0	

STATE OF CONNECTICUT  
DEPARTMENT OF TRANSPORTATION  
BUREAU OF POLICY AND PLANNING  
PLANNING INVENTORY AND DATA

TRAFFIC RECORDER DATA

TOWN OF DERBY	ROUTE 8							DIRECTION S
SB ON RAMP FROM SEYMOUR AVENUE	SUN	MON	TUE	WED	THU	FRI	SAT	
DAY	0	0	0	0	07/12/2007	07/13/2007	0	
DATE								
TYPE								
HOUR								
	2007 ADT = 1400		ACF = NA					
	*****							
12A	0	0	0	0	0	16	0	
01A	0	0	0	0	0	13	0	
02A	0	0	0	0	0	3	0	
03A	0	0	0	0	0	3	0	
04A	0	0	0	0	0	15	0	
05A	0	0	0	0	0	22	0	
06A	0	0	0	0	64	0	0	
07A	0	0	0	0	124	0	0	
08A	0	0	0	0	96	0	0	
09A	0	0	0	0	76	0	0	
10A	0	0	0	0	86	0	0	
11A	0	0	0	0	89	0	0	
12P	0	0	0	0	90	0	0	
01P	0	0	0	0	90	0	0	
02P	0	0	0	0	88	0	0	
03P	0	0	0	0	120	0	0	
04P	0	0	0	0	107	0	0	
05P	0	0	0	0	122	0	0	
06P	0	0	0	0	76	0	0	
07P	0	0	0	0	59	0	0	
08P	0	0	0	0	65	0	0	
09P	0	0	0	0	39	0	0	
10P	0	0	0	0	33	0	0	
11P	0	0	0	0	23	0	0	
TOT	0	0	0	0	1447	72	0	

STATE OF CONNECTICUT  
DEPARTMENT OF TRANSPORTATION  
BUREAU OF POLICY AND PLANNING  
PLANNING INVENTORY AND DATA

TRAFFIC RECORDER DATA

TOWN OF DERBY	ROUTE 8							DIRECTION S
SB OFF RAMP TO SEYMOUR AVENUE (EXIT 17)	SUN	MON	TUE	WED	THU	FRI	SAT	
DAY	0	0	0	07/11/2007	07/12/2007	0	0	
DATE								
TYPE								
HOUR								
	2007 ADT = 2700		ACF = NA					
	*****							
12A	0	0	0	0	35	0	0	
01A	0	0	0	0	16	0	0	
02A	0	0	0	0	8	0	0	
03A	0	0	0	0	8	0	0	
04A	0	0	0	0	12	0	0	
05A	0	0	0	65	0	0	0	
06A	0	0	0	148	0	0	0	
07A	0	0	0	179	0	0	0	
08A	0	0	0	216	0	0	0	
09A	0	0	0	182	0	0	0	
10A	0	0	0	181	0	0	0	
11A	0	0	0	188	0	0	0	
12P	0	0	0	168	0	0	0	
01P	0	0	0	173	0	0	0	
02P	0	0	0	168	0	0	0	
03P	0	0	0	230	0	0	0	
04P	0	0	0	219	0	0	0	
05P	0	0	0	197	0	0	0	
06P	0	0	0	191	0	0	0	
07P	0	0	0	130	0	0	0	
08P	0	0	0	98	0	0	0	
09P	0	0	0	71	0	0	0	
10P	0	0	0	63	0	0	0	
11P	0	0	0	50	0	0	0	
TOT	0	0	0	2917	79	0	0	

STATE OF CONNECTICUT  
DEPARTMENT OF TRANSPORTATION  
BUREAU OF POLICY AND PLANNING  
PLANNING INVENTORY AND DATA

TRAFFIC RECORDER DATA

TOWN OF DERBY	ROUTE 8							DIRECTION N
NB ON RAMP FROM SEYMOUR AVENUE	SUN	MON	TUE	WED	THU	FRI	SAT	
DAY	0	0	0	07/11/2007	07/12/2007	0	0	
DATE								
TYPE								
HOUR								
	2007 ADT = 1200		ACF = NA					
	*****							
12A	0	0	0	0	16	0	0	
01A	0	0	0	0	9	0	0	
02A	0	0	0	0	6	0	0	
03A	0	0	0	0	3	0	0	
04A	0	0	0	0	7	0	0	
05A	0	0	0	0	10	0	0	
06A	0	0	0	54	0	0	0	
07A	0	0	0	63	0	0	0	
08A	0	0	0	58	0	0	0	
09A	0	0	0	55	0	0	0	
10A	0	0	0	71	0	0	0	
11A	0	0	0	100	0	0	0	
12P	0	0	0	61	0	0	0	
01P	0	0	0	80	0	0	0	
02P	0	0	0	80	0	0	0	
03P	0	0	0	109	0	0	0	
04P	0	0	0	93	0	0	0	
05P	0	0	0	97	0	0	0	
06P	0	0	0	79	0	0	0	
07P	0	0	0	64	0	0	0	
08P	0	0	0	60	0	0	0	
09P	0	0	0	65	0	0	0	
10P	0	0	0	30	0	0	0	
11P	0	0	0	29	0	0	0	
TOT	0	0	0	1248	51	0	0	



STATE OF CONNECTICUT  
DEPARTMENT OF TRANSPORTATION  
BUREAU OF POLICY AND PLANNING  
PLANNING INVENTORY AND DATA

TRAFFIC RECORDER DATA

TOWN OF DERBY	ROUTE 8							DIRECTION N
NB OFF RAMP TO MOHAWK AVENUE (EXIT 17)	SUN	MON	TUE	WED	THU	FRI	SAT	
DAY	0	0	0	07/11/2007	07/12/2007	0	0	
DATE								
TYPE								
HOUR								
	2007 ADT = 1600		ACF = NA					
	*****							
12A	0	0	0	0	22	0	0	
01A	0	0	0	0	9	0	0	
02A	0	0	0	0	13	0	0	
03A	0	0	0	0	1	0	0	
04A	0	0	0	0	9	0	0	
05A	0	0	0	0	15	0	0	
06A	0	0	0	64	0	0	0	
07A	0	0	0	100	0	0	0	
08A	0	0	0	96	0	0	0	
09A	0	0	0	86	0	0	0	
10A	0	0	0	101	0	0	0	
11A	0	0	0	78	0	0	0	
12P	0	0	0	87	0	0	0	
01P	0	0	0	94	0	0	0	
02P	0	0	0	132	0	0	0	
03P	0	0	0	149	0	0	0	
04P	0	0	0	163	0	0	0	
05P	0	0	0	186	0	0	0	
06P	0	0	0	138	0	0	0	
07P	0	0	0	89	0	0	0	
08P	0	0	0	65	0	0	0	
09P	0	0	0	52	0	0	0	
10P	0	0	0	23	0	0	0	
11P	0	0	0	25	0	0	0	
TOT	0	0	0	1728	69	0	0	

STATE OF CONNECTICUT  
DEPARTMENT OF TRANSPORTATION  
BUREAU OF POLICY AND PLANNING  
PLANNING INVENTORY AND DATA

TRAFFIC RECORDER DATA

TOWN OF DERBY

ROUTE 8

DIRECTION S

SB ON RAMP FROM EMMETT AVENUE

DAY	SUN	MON	TUE	WED	THU	FRI	SAT
DATE	0	0	0	07/11/2007	07/12/2007	0	0
TYPE							
HOUR							

2007 ADT = 2100

ACF = NA

\*\*\*\*\*

12A	0	0	0	0	14	0	0
01A	0	0	0	0	11	0	0
02A	0	0	0	0	8	0	0
03A	0	0	0	0	4	0	0
04A	0	0	0	0	13	0	0
05A	0	0	0	83	0	0	0
06A	0	0	0	199	0	0	0
07A	0	0	0	169	0	0	0
08A	0	0	0	152	0	0	0
09A	0	0	0	126	0	0	0
10A	0	0	0	118	0	0	0
11A	0	0	0	113	0	0	0
12P	0	0	0	120	0	0	0
01P	0	0	0	117	0	0	0
02P	0	0	0	144	0	0	0
03P	0	0	0	139	0	0	0
04P	0	0	0	144	0	0	0
05P	0	0	0	167	0	0	0
06P	0	0	0	130	0	0	0
07P	0	0	0	98	0	0	0
08P	0	0	0	75	0	0	0
09P	0	0	0	42	0	0	0
10P	0	0	0	37	0	0	0
11P	0	0	0	39	0	0	0
TOT	0	0	0	2212	50	0	0

STATE OF CONNECTICUT  
 DEPARTMENT OF TRANSPORTATION  
 BUREAU OF POLICY AND PLANNING  
 PLANNING INVENTORY AND DATA

TRAFFIC RECORDER DATA

TOWN OF DERBY	ROUTE 8							DIRECTION N
NB OFF RAMP TO DIVISION STREET (EXIT 18)	SUN	MON	TUE	WED	THU	FRI	SAT	
DAY	0	0	0	07/11/2007	07/12/2007	0	0	
DATE								
TYPE								
HOUR								
	2007 ADT = 2100		ACF = NA					
	*****							
12A	0	0	0	0	34	0	0	
01A	0	0	0	0	20	0	0	
02A	0	0	0	0	7	0	0	
03A	0	0	0	0	6	0	0	
04A	0	0	0	0	2	0	0	
05A	0	0	0	0	12	0	0	
06A	0	0	0	49	0	0	0	
07A	0	0	0	90	0	0	0	
08A	0	0	0	100	0	0	0	
09A	0	0	0	94	0	0	0	
10A	0	0	0	71	0	0	0	
11A	0	0	0	105	0	0	0	
12P	0	0	0	108	0	0	0	
01P	0	0	0	126	0	0	0	
02P	0	0	0	137	0	0	0	
03P	0	0	0	188	0	0	0	
04P	0	0	0	241	0	0	0	
05P	0	0	0	250	0	0	0	
06P	0	0	0	196	0	0	0	
07P	0	0	0	126	0	0	0	
08P	0	0	0	116	0	0	0	
09P	0	0	0	109	0	0	0	
10P	0	0	0	80	0	0	0	
11P	0	0	0	58	0	0	0	
TOT	0	0	0	2244	81	0	0	

STATE OF CONNECTICUT  
 DEPARTMENT OF TRANSPORTATION  
 BUREAU OF POLICY AND PLANNING  
 PLANNING INVENTORY AND DATA

TRAFFIC RECORDER DATA

TOWN OF ANSONIA	ROUTE 8						DIRECTION S
SB ON RAMP FROM ROUTE 334 (GREAT HILL RD)	SUN	MON	TUE	WED	THU	FRI	SAT
DAY	0	06/03/2013	06/04/2013	06/05/2013	0	0	0
DATE							
TYPE							
HOUR							
	2013 ADT = 4500	ACF = NA					
	*****						
12A	0	16	11	16	0	0	0
01A	0	4	8	12	0	0	0
02A	0	12	5	4	0	0	0
03A	0	12	14	16	0	0	0
04A	0	50	61	0	0	0	0
05A	0	268	261	0	0	0	0
06A	0	471	478	0	0	0	0
07A	0	561	564	0	0	0	0
08A	0	506	518	0	0	0	0
09A	0	311	316	0	0	0	0
10A	0	243	258	0	0	0	0
11A	0	221	226	0	0	0	0
12P	0	206	189	0	0	0	0
01P	0	216	211	0	0	0	0
02P	0	261	249	0	0	0	0
03P	0	246	238	0	0	0	0
04P	0	240	237	0	0	0	0
05P	0	280	273	0	0	0	0
06P	0	287	277	0	0	0	0
07P	0	185	178	0	0	0	0
08P	0	144	158	0	0	0	0
09P	0	122	121	0	0	0	0
10P	0	84	74	0	0	0	0
11P	0	80	76	0	0	0	0
TOT	0	5026	5001	48	0	0	0

STATE OF CONNECTICUT  
DEPARTMENT OF TRANSPORTATION  
BUREAU OF POLICY AND PLANNING  
PLANNING INVENTORY AND DATA

TRAFFIC RECORDER DATA

TOWN OF ANSONIA

ROUTE 8

DIRECTION N

NB OFF RAMP TO ROUTE 334 (EXIT 19)

DAY	SUN	MON	TUE	WED	THU	FRI	SAT
DATE	0	06/03/2013	06/04/2013	06/05/2013	0	0	0
TYPE							
HOUR							

2013 ADT = 3600                      ACF = NA

\*\*\*\*\*

12A	0	57	59	52	0	0	0
01A	0	18	21	25	0	0	0
02A	0	9	9	6	0	0	0
03A	0	7	6	7	0	0	0
04A	0	5	12	11	0	0	0
05A	0	20	23	0	0	0	0
06A	0	90	86	0	0	0	0
07A	0	110	141	0	0	0	0
08A	0	130	142	0	0	0	0
09A	0	138	131	0	0	0	0
10A	0	153	165	0	0	0	0
11A	0	172	174	0	0	0	0
12P	0	177	181	0	0	0	0
01P	0	211	203	0	0	0	0
02P	0	254	246	0	0	0	0
03P	0	352	344	0	0	0	0
04P	0	438	434	0	0	0	0
05P	0	494	484	0	0	0	0
06P	0	341	344	0	0	0	0
07P	0	284	274	0	0	0	0
08P	0	213	210	0	0	0	0
09P	0	172	164	0	0	0	0
10P	0	112	97	0	0	0	0
11P	0	61	60	0	0	0	0
TOT	0	4018	4010	101	0	0	0

STATE OF CONNECTICUT  
 DEPARTMENT OF TRANSPORTATION  
 BUREAU OF POLICY AND PLANNING  
 PLANNING INVENTORY AND DATA

TRAFFIC RECORDER DATA

TOWN OF ANSONIA

ROUTE 8

DIRECTION S

SB ON RAMP FROM ROUTE 334 (GREAT HILL RD)

DAY	SUN	MON	TUE	WED	THU	FRI	SAT
DATE	0	0	0	06/23/2010	06/24/2010	0	0
TYPE							
HOUR							

2010 ADT = 4500

ACF = NA

\*\*\*\*\*

12A	0	0	0	0	35	0	0
01A	0	0	0	0	13	0	0
02A	0	0	0	0	9	0	0
03A	0	0	0	10	0	0	0
04A	0	0	0	60	0	0	0
05A	0	0	0	250	0	0	0
06A	0	0	0	486	0	0	0
07A	0	0	0	519	0	0	0
08A	0	0	0	454	0	0	0
09A	0	0	0	329	0	0	0
10A	0	0	0	257	0	0	0
11A	0	0	0	223	0	0	0
12P	0	0	0	230	0	0	0
01P	0	0	0	214	0	0	0
02P	0	0	0	260	0	0	0
03P	0	0	0	240	0	0	0
04P	0	0	0	239	0	0	0
05P	0	0	0	277	0	0	0
06P	0	0	0	278	0	0	0
07P	0	0	0	173	0	0	0
08P	0	0	0	151	0	0	0
09P	0	0	0	121	0	0	0
10P	0	0	0	88	0	0	0
11P	0	0	0	76	0	0	0
TOT	0	0	0	4935	57	0	0

STATE OF CONNECTICUT  
 DEPARTMENT OF TRANSPORTATION  
 BUREAU OF POLICY AND PLANNING  
 PLANNING INVENTORY AND DATA

TRAFFIC RECORDER DATA

TOWN OF ANSONIA

ROUTE 8

DIRECTION N

NB OFF RAMP TO ROUTE 334 (EXIT 19)

DAY	SUN	MON	TUE	WED	THU	FRI	SAT
DATE	0	0	0	06/23/2010	06/24/2010	0	0
TYPE							
HOUR							

2010 ADT = 3600

ACF = NA

\*\*\*\*\*

12A	0	0	0	0	68	0	0
01A	0	0	0	0	34	0	0
02A	0	0	0	17	0	0	0
03A	0	0	0	6	0	0	0
04A	0	0	0	6	0	0	0
05A	0	0	0	20	0	0	0
06A	0	0	0	49	0	0	0
07A	0	0	0	117	0	0	0
08A	0	0	0	121	0	0	0
09A	0	0	0	111	0	0	0
10A	0	0	0	138	0	0	0
11A	0	0	0	164	0	0	0
12P	0	0	0	180	0	0	0
01P	0	0	0	224	0	0	0
02P	0	0	0	237	0	0	0
03P	0	0	0	357	0	0	0
04P	0	0	0	447	0	0	0
05P	0	0	0	440	0	0	0
06P	0	0	0	371	0	0	0
07P	0	0	0	262	0	0	0
08P	0	0	0	236	0	0	0
09P	0	0	0	208	0	0	0
10P	0	0	0	110	0	0	0
11P	0	0	0	79	0	0	0
TOT	0	0	0	3900	102	0	0

STATE OF CONNECTICUT  
DEPARTMENT OF TRANSPORTATION  
BUREAU OF POLICY AND PLANNING  
PLANNING INVENTORY AND DATA

TRAFFIC RECORDER DATA

TOWN OF ANSONIA

ROUTE 8

DIRECTION S

SB ON RAMP FROM ROUTE 334 (GREAT HILL RD)

DAY	SUN	MON	TUE	WED	THU	FRI	SAT
DATE	0	0	0	07/11/2007	07/12/2007	0	0
TYPE							
HOUR							

2007 ADT = 4300

ACF = NA

\*\*\*\*\*

12A	0	0	0	0	30	0	0
01A	0	0	0	0	16	0	0
02A	0	0	0	0	5	0	0
03A	0	0	0	0	16	0	0
04A	0	0	0	0	57	0	0
05A	0	0	0	538	0	0	0
06A	0	0	0	976	0	0	0
07A	0	0	0	1022	0	0	0
08A	0	0	0	926	0	0	0
09A	0	0	0	644	0	0	0
10A	0	0	0	552	0	0	0
11A	0	0	0	376	0	0	0
12P	0	0	0	458	0	0	0
01P	0	0	0	402	0	0	0
02P	0	0	0	482	0	0	0
03P	0	0	0	498	0	0	0
04P	0	0	0	474	0	0	0
05P	0	0	0	546	0	0	0
06P	0	0	0	510	0	0	0
07P	0	0	0	346	0	0	0
08P	0	0	0	266	0	0	0
09P	0	0	0	204	0	0	0
10P	0	0	0	180	0	0	0
11P	0	0	0	140	0	0	0
TOT	0	0	0	9540	124	0	0



STATE OF CONNECTICUT  
DEPARTMENT OF TRANSPORTATION  
BUREAU OF POLICY AND PLANNING  
PLANNING INVENTORY AND DATA

TRAFFIC RECORDER DATA

TOWN OF ANSONIA

ROUTE 8

DIRECTION N

NB OFF RAMP TO ROUTE 334 (EXIT 19)

DAY	SUN	MON	TUE	WED	THU	FRI	SAT
DATE	0	0	0	07/11/2007	07/12/2007	0	0
TYPE							
HOUR							

2007 ADT = 3700

ACF = NA

\*\*\*\*\*

12A	0	0	0	0	67	0	0
01A	0	0	0	0	23	0	0
02A	0	0	0	0	23	0	0
03A	0	0	0	0	12	0	0
04A	0	0	0	0	12	0	0
05A	0	0	0	0	25	0	0
06A	0	0	0	76	0	0	0
07A	0	0	0	114	0	0	0
08A	0	0	0	124	0	0	0
09A	0	0	0	118	0	0	0
10A	0	0	0	114	0	0	0
11A	0	0	0	166	0	0	0
12P	0	0	0	208	0	0	0
01P	0	0	0	187	0	0	0
02P	0	0	0	216	0	0	0
03P	0	0	0	352	0	0	0
04P	0	0	0	418	0	0	0
05P	0	0	0	487	0	0	0
06P	0	0	0	398	0	0	0
07P	0	0	0	276	0	0	0
08P	0	0	0	217	0	0	0
09P	0	0	0	179	0	0	0
10P	0	0	0	115	0	0	0
11P	0	0	0	89	0	0	0
TOT	0	0	0	3854	162	0	0

STATE OF CONNECTICUT  
 DEPARTMENT OF TRANSPORTATION  
 BUREAU OF POLICY AND PLANNING  
 PLANNING INVENTORY AND DATA

TRAFFIC RECORDER DATA

TOWN OF SEYMOUR

ROUTE 8

DIRECTION S

SB OFF RAMP TO LOWER DERBY AVE (EXIT 19)

DAY	SUN	MON	TUE	WED	THU	FRI	SAT
DATE	0	06/03/2013	06/04/2013	06/05/2013	0	0	0
TYPE							
HOUR							

2013 ADT = 1600      ACF = NA

\*\*\*\*\*

12A	0	19	22	14	0	0	0
01A	0	4	8	11	0	0	0
02A	0	7	6	5	0	0	0
03A	0	7	8	13	0	0	0
04A	0	21	21	0	0	0	0
05A	0	69	68	0	0	0	0
06A	0	77	87	0	0	0	0
07A	0	100	148	0	0	0	0
08A	0	175	120	0	0	0	0
09A	0	92	118	0	0	0	0
10A	0	90	97	0	0	0	0
11A	0	85	90	0	0	0	0
12P	0	83	82	0	0	0	0
01P	0	122	92	0	0	0	0
02P	0	97	114	0	0	0	0
03P	0	104	109	0	0	0	0
04P	0	123	124	0	0	0	0
05P	0	107	119	0	0	0	0
06P	0	115	112	0	0	0	0
07P	0	61	87	0	0	0	0
08P	0	63	70	0	0	0	0
09P	0	67	46	0	0	0	0
10P	0	39	50	0	0	0	0
11P	0	19	30	0	0	0	0
TOT	0	1746	1828	43	0	0	0

STATE OF CONNECTICUT  
DEPARTMENT OF TRANSPORTATION  
BUREAU OF POLICY AND PLANNING  
PLANNING INVENTORY AND DATA

TRAFFIC RECORDER DATA

TOWN OF SEYMOUR

ROUTE 8

DIRECTION N

NB ON RAMP FROM ROUTE 334 (WAKELEE AVE)

DAY	SUN	MON	TUE	WED	THU	FRI	SAT
DATE	0	06/03/2013	06/04/2013	06/05/2013	0	0	0
TYPE							
HOUR							

2013 ADT = 3100      ACF = NA

\*\*\*\*\*

12A	0	16	9	27	0	0	0
01A	0	16	16	8	0	0	0
02A	0	6	9	9	0	0	0
03A	0	12	11	9	0	0	0
04A	0	10	9	17	0	0	0
05A	0	45	56	48	0	0	0
06A	0	106	112	0	0	0	0
07A	0	135	163	0	0	0	0
08A	0	164	165	0	0	0	0
09A	0	129	148	0	0	0	0
10A	0	163	193	0	0	0	0
11A	0	202	184	0	0	0	0
12P	0	198	230	0	0	0	0
01P	0	203	234	0	0	0	0
02P	0	263	251	0	0	0	0
03P	0	375	334	0	0	0	0
04P	0	363	357	0	0	0	0
05P	0	317	298	0	0	0	0
06P	0	214	221	0	0	0	0
07P	0	172	175	0	0	0	0
08P	0	137	133	0	0	0	0
09P	0	91	112	0	0	0	0
10P	0	58	82	0	0	0	0
11P	0	46	53	0	0	0	0
TOT	0	3441	3555	118	0	0	0

STATE OF CONNECTICUT  
DEPARTMENT OF TRANSPORTATION  
BUREAU OF POLICY AND PLANNING  
PLANNING INVENTORY AND DATA

TRAFFIC RECORDER DATA

TOWN OF SEYMOUR	ROUTE 8						DIRECTION S
SB OFF RAMP TO LOWER DERBY AVE (EXIT 20)	SUN	MON	TUE	WED	THU	FRI	SAT
DAY	0	06/03/2013	06/04/2013	06/05/2013	0	0	0
DATE							
TYPE							
HOUR							
	2013 ADT = 2600	ACF = NA					
	*****						
12A	0	6	8	7	0	0	0
01A	0	8	9	11	0	0	0
02A	0	5	7	9	0	0	0
03A	0	10	14	3	0	0	0
04A	0	12	23	0	0	0	0
05A	0	79	78	0	0	0	0
06A	0	158	207	0	0	0	0
07A	0	375	269	0	0	0	0
08A	0	435	227	0	0	0	0
09A	0	192	177	0	0	0	0
10A	0	152	162	0	0	0	0
11A	0	118	157	0	0	0	0
12P	0	134	169	0	0	0	0
01P	0	167	156	0	0	0	0
02P	0	155	143	0	0	0	0
03P	0	179	178	0	0	0	0
04P	0	187	203	0	0	0	0
05P	0	207	193	0	0	0	0
06P	0	122	152	0	0	0	0
07P	0	71	83	0	0	0	0
08P	0	68	88	0	0	0	0
09P	0	41	61	0	0	0	0
10P	0	46	26	0	0	0	0
11P	0	9	16	0	0	0	0
TOT	0	2936	2806	30	0	0	0

STATE OF CONNECTICUT  
DEPARTMENT OF TRANSPORTATION  
BUREAU OF POLICY AND PLANNING  
PLANNING INVENTORY AND DATA

TRAFFIC RECORDER DATA

TOWN OF SEYMOUR

ROUTE 8

DIRECTION N

NB ON RAMP FROM LOWER DERBY AVENUE

DAY	SUN	MON	TUE	WED	THU	FRI	SAT
DATE	0	06/03/2013	06/04/2013	06/05/2013	0	0	0
TYPE							
HOUR							

2013 ADT = 1600                      ACF = NA

\*\*\*\*\*

12A	0	14	21	15	0	0	0
01A	0	7	13	9	0	0	0
02A	0	5	4	13	0	0	0
03A	0	6	8	5	0	0	0
04A	0	7	17	11	0	0	0
05A	0	30	33	24	0	0	0
06A	0	71	105	0	0	0	0
07A	0	98	111	0	0	0	0
08A	0	108	115	0	0	0	0
09A	0	86	107	0	0	0	0
10A	0	102	90	0	0	0	0
11A	0	92	110	0	0	0	0
12P	0	100	78	0	0	0	0
01P	0	94	104	0	0	0	0
02P	0	119	116	0	0	0	0
03P	0	169	164	0	0	0	0
04P	0	144	135	0	0	0	0
05P	0	148	149	0	0	0	0
06P	0	85	105	0	0	0	0
07P	0	64	89	0	0	0	0
08P	0	69	67	0	0	0	0
09P	0	42	60	0	0	0	0
10P	0	20	36	0	0	0	0
11P	0	25	32	0	0	0	0
TOT	0	1705	1869	77	0	0	0

STATE OF CONNECTICUT  
DEPARTMENT OF TRANSPORTATION  
BUREAU OF POLICY AND PLANNING  
PLANNING INVENTORY AND DATA

TRAFFIC RECORDER DATA

TOWN OF SEYMOUR	ROUTE 8							DIRECTION S
SB ON RAMP FROM SR 728 (DERBY AVENUE)	SUN	MON	TUE	WED	THU	FRI	SAT	
DAY	06/03/2013	06/04/2013	06/05/2013	0	0	0	0	
DATE	0	06/03/2013	06/04/2013	06/05/2013	0	0	0	
TYPE	2013 ADT = 3700		ACF = NA					
HOUR	*****							
12A	0	9	11	15	0	0	0	
01A	0	7	9	7	0	0	0	
02A	0	9	6	9	0	0	0	
03A	0	2	3	2	0	0	0	
04A	0	26	31	0	0	0	0	
05A	0	148	138	0	0	0	0	
06A	0	275	270	0	0	0	0	
07A	0	378	375	0	0	0	0	
08A	0	367	373	0	0	0	0	
09A	0	274	276	0	0	0	0	
10A	0	264	255	0	0	0	0	
11A	0	217	214	0	0	0	0	
12P	0	215	216	0	0	0	0	
01P	0	246	244	0	0	0	0	
02P	0	261	252	0	0	0	0	
03P	0	265	261	0	0	0	0	
04P	0	244	244	0	0	0	0	
05P	0	294	292	0	0	0	0	
06P	0	213	207	0	0	0	0	
07P	0	151	146	0	0	0	0	
08P	0	110	114	0	0	0	0	
09P	0	72	77	0	0	0	0	
10P	0	39	48	0	0	0	0	
11P	0	22	31	0	0	0	0	
TOT	0	4108	4093	33	0	0	0	

STATE OF CONNECTICUT  
 DEPARTMENT OF TRANSPORTATION  
 BUREAU OF POLICY AND PLANNING  
 PLANNING INVENTORY AND DATA

TRAFFIC RECORDER DATA

TOWN OF SEYMOUR

ROUTE 8

DIRECTION N

NB OFF RAMP TO SR 728 (EXIT 21 DERBY AVE)

DAY	SUN	MON	TUE	WED	THU	FRI	SAT
DATE	0	06/03/2013	06/04/2013	06/05/2013	0	0	0
TYPE							
HOUR							

2013 ADT = 5100                      ACF = NA

\*\*\*\*\*

12A	0	35	55	70	0	0	0
01A	0	20	25	28	0	0	0
02A	0	12	8	9	0	0	0
03A	0	13	6	9	0	0	0
04A	0	6	15	14	0	0	0
05A	0	42	47	54	0	0	0
06A	0	103	119	0	0	0	0
07A	0	166	195	0	0	0	0
08A	0	206	205	0	0	0	0
09A	0	212	222	0	0	0	0
10A	0	233	232	0	0	0	0
11A	0	250	273	0	0	0	0
12P	0	282	280	0	0	0	0
01P	0	322	312	0	0	0	0
02P	0	389	393	0	0	0	0
03P	0	538	528	0	0	0	0
04P	0	599	584	0	0	0	0
05P	0	609	598	0	0	0	0
06P	0	465	456	0	0	0	0
07P	0	308	303	0	0	0	0
08P	0	315	290	0	0	0	0
09P	0	259	263	0	0	0	0
10P	0	139	137	0	0	0	0
11P	0	118	101	0	0	0	0
TOT	0	5641	5647	184	0	0	0

STATE OF CONNECTICUT  
DEPARTMENT OF TRANSPORTATION  
BUREAU OF POLICY AND PLANNING  
PLANNING INVENTORY AND DATA

TRAFFIC RECORDER DATA

TOWN OF SEYMOUR	ROUTE 8							DIRECTION S
SB ON RAMP FROM ROUTE 67 (BANK STREET)	SUN	MON	TUE	WED	THU	FRI	SAT	
DAY	0	06/17/2013	06/18/2013	06/19/2013	0	0	0	
DATE								
TYPE								
HOUR								
	2013 ADT = 6600	ACF = NA						
	*****							
12A	0	14	31	34	0	0	0	
01A	0	12	19	14	0	0	0	
02A	0	9	17	18	0	0	0	
03A	0	16	13	21	0	0	0	
04A	0	90	104	0	0	0	0	
05A	0	292	292	0	0	0	0	
06A	0	570	572	0	0	0	0	
07A	0	606	599	0	0	0	0	
08A	0	548	547	0	0	0	0	
09A	0	464	475	0	0	0	0	
10A	0	444	434	0	0	0	0	
11A	0	442	435	0	0	0	0	
12P	0	412	407	0	0	0	0	
01P	0	413	418	0	0	0	0	
02P	0	431	425	0	0	0	0	
03P	0	468	460	0	0	0	0	
04P	0	461	464	0	0	0	0	
05P	0	453	458	0	0	0	0	
06P	0	363	353	0	0	0	0	
07P	0	280	279	0	0	0	0	
08P	0	199	208	0	0	0	0	
09P	0	160	149	0	0	0	0	
10P	0	101	107	0	0	0	0	
11P	0	92	92	0	0	0	0	
TOT	0	7340	7358	87	0	0	0	



STATE OF CONNECTICUT  
DEPARTMENT OF TRANSPORTATION  
BUREAU OF POLICY AND PLANNING  
PLANNING INVENTORY AND DATA

TRAFFIC RECORDER DATA

TOWN OF SEYMOUR

ROUTE 8

DIRECTION N

NB OFF RAMP TO WAKELEY STREET (EXIT 22)

DAY	SUN	MON	TUE	WED	THU	FRI	SAT
DATE	0	06/17/2013	06/18/2013	0	0	0	0
TYPE							
HOUR							

2013 ADT = 5100                      ACF = NA

\*\*\*\*\*

12A	0	196	247	0	0	0	0
01A	0	289	322	0	0	0	0
02A	0	341	296	0	0	0	0
03A	0	233	250	0	0	0	0
04A	0	242	295	0	0	0	0
05A	0	274	252	0	0	0	0
06A	0	312	302	0	0	0	0
07A	0	286	307	0	0	0	0
08A	0	354	378	0	0	0	0
09A	0	501	536	0	0	0	0
10A	0	632	565	0	0	0	0
11A	0	584	406	0	0	0	0
12P	0	365	481	0	0	0	0
01P	0	276	296	0	0	0	0
02P	0	181	185	0	0	0	0
03P	0	192	184	0	0	0	0
04P	0	122	109	0	0	0	0
05P	0	84	71	0	0	0	0
06P	0	58	52	0	0	0	0
07P	0	16	25	0	0	0	0
08P	0	10	10	0	0	0	0
09P	0	6	15	0	0	0	0
10P	0	19	16	0	0	0	0
11P	0	75	75	0	0	0	0
TOT	0	5648	5675	0	0	0	0

STATE OF CONNECTICUT  
DEPARTMENT OF TRANSPORTATION  
BUREAU OF POLICY AND PLANNING  
PLANNING INVENTORY AND DATA

TRAFFIC RECORDER DATA

TOWN OF SEYMOUR

ROUTE 8

DIRECTION S

SB OFF RAMP TO RTE 67 (EXIT 22 DERBY AVE)

DAY	SUN	MON	TUE	WED	THU	FRI	SAT
DATE	0	06/17/2013	06/18/2013	06/19/2013	0	0	0
TYPE							
HOUR							

2013 ADT = 5000                      ACF = NA

\*\*\*\*\*

12A	0	16	22	31	0	0	0
01A	0	12	15	17	0	0	0
02A	0	15	11	15	0	0	0
03A	0	11	17	14	0	0	0
04A	0	29	25	0	0	0	0
05A	0	114	110	0	0	0	0
06A	0	430	432	0	0	0	0
07A	0	600	613	0	0	0	0
08A	0	485	487	0	0	0	0
09A	0	290	293	0	0	0	0
10A	0	251	249	0	0	0	0
11A	0	281	265	0	0	0	0
12P	0	264	259	0	0	0	0
01P	0	285	276	0	0	0	0
02P	0	319	313	0	0	0	0
03P	0	397	396	0	0	0	0
04P	0	433	435	0	0	0	0
05P	0	435	438	0	0	0	0
06P	0	295	295	0	0	0	0
07P	0	208	209	0	0	0	0
08P	0	171	170	0	0	0	0
09P	0	124	129	0	0	0	0
10P	0	86	82	0	0	0	0
11P	0	47	43	0	0	0	0
TOT	0	5598	5584	77	0	0	0

STATE OF CONNECTICUT  
 DEPARTMENT OF TRANSPORTATION  
 BUREAU OF POLICY AND PLANNING  
 PLANNING INVENTORY AND DATA

TRAFFIC RECORDER DATA

TOWN OF SEYMOUR

ROUTE 8

DIRECTION N

NB ON RAMP FROM ROUTE 67 (NEW HAVEN RD)

DAY	SUN	MON	TUE	WED	THU	FRI	SAT
DATE	0	06/17/2013	06/18/2013	06/19/2013	0	0	0
TYPE							
HOUR							

2013 ADT = 5100                      ACF = NA

\*\*\*\*\*

12A	0	27	40	57	0	0	0
01A	0	13	11	18	0	0	0
02A	0	6	22	24	0	0	0
03A	0	14	12	21	0	0	0
04A	0	41	32	25	0	0	0
05A	0	98	99	105	0	0	0
06A	0	250	259	256	0	0	0
07A	0	371	380	0	0	0	0
08A	0	345	352	0	0	0	0
09A	0	296	295	0	0	0	0
10A	0	287	297	0	0	0	0
11A	0	266	251	0	0	0	0
12P	0	258	245	0	0	0	0
01P	0	289	291	0	0	0	0
02P	0	349	336	0	0	0	0
03P	0	529	527	0	0	0	0
04P	0	552	557	0	0	0	0
05P	0	570	578	0	0	0	0
06P	0	369	384	0	0	0	0
07P	0	258	241	0	0	0	0
08P	0	204	192	0	0	0	0
09P	0	146	131	0	0	0	0
10P	0	106	104	0	0	0	0
11P	0	54	66	0	0	0	0
TOT	0	5698	5702	506	0	0	0

STATE OF CONNECTICUT  
DEPARTMENT OF TRANSPORTATION  
BUREAU OF POLICY AND PLANNING  
PLANNING INVENTORY AND DATA

TRAFFIC RECORDER DATA

TOWN OF SEYMOUR		ROUTE 8						DIRECTION N
NORTH OF ROUTE 67 INTERCHANGE		SUN	MON	TUE	WED	THU	FRI	SAT
DAY	DATE	0	06/03/2013	06/04/2013	06/05/2013	0	0	0
TYPE	HOUR	2013 ADT = 25000		ACF = 0.96		*****		
12A		0	336	350	341	0	0	0
01A		0	153	153	138	0	0	0
02A		0	103	86	109	0	0	0
03A		0	100	96	75	0	0	0
04A		0	164	153	0	0	0	0
05A		0	463	452	0	0	0	0
06A		0	1206	1203	0	0	0	0
07A		0	1576	1608	0	0	0	0
08A		0	1435	1447	0	0	0	0
09A		0	1198	1190	0	0	0	0
10A		0	1223	1230	0	0	0	0
11A		0	1161	1180	0	0	0	0
12P		0	1282	1298	0	0	0	0
01P		0	1338	1343	0	0	0	0
02P		0	1931	1936	0	0	0	0
03P		0	2641	2620	0	0	0	0
04P		0	2922	2897	0	0	0	0
05P		0	3002	2960	0	0	0	0
06P		0	2204	2222	0	0	0	0
07P		0	1424	1411	0	0	0	0
08P		0	1037	1053	0	0	0	0
09P		0	939	927	0	0	0	0
10P		0	627	622	0	0	0	0
11P		0	497	524	0	0	0	0
TOT		0	28962	28961	663	0	0	0

STATE OF CONNECTICUT  
DEPARTMENT OF TRANSPORTATION  
BUREAU OF POLICY AND PLANNING  
PLANNING INVENTORY AND DATA

TRAFFIC RECORDER DATA

TOWN OF SEYMOUR	ROUTE 8						DIRECTION S
NORTH OF ROUTE 67 INTERCHANGE	SUN	MON	TUE	WED	THU	FRI	SAT
DAY	0	06/03/2013	06/04/2013	06/05/2013	0	0	0
DATE							
TYPE							
HOUR							
	2013 ADT = 23800		ACF = 0.96				
	*****						
12A	0	144	164	132	0	0	0
01A	0	89	90	112	0	0	0
02A	0	89	99	80	0	0	0
03A	0	135	151	153	0	0	0
04A	0	385	392	0	0	0	0
05A	0	1518	1607	0	0	0	0
06A	0	2179	2901	0	0	0	0
07A	0	3061	3146	0	0	0	0
08A	0	2403	2447	0	0	0	0
09A	0	1563	1584	0	0	0	0
10A	0	1207	1317	0	0	0	0
11A	0	1166	1295	0	0	0	0
12P	0	1153	1312	0	0	0	0
01P	0	1216	1219	0	0	0	0
02P	0	1423	1451	0	0	0	0
03P	0	1507	1652	0	0	0	0
04P	0	1570	1673	0	0	0	0
05P	0	1645	1819	0	0	0	0
06P	0	1144	1338	0	0	0	0
07P	0	783	862	0	0	0	0
08P	0	648	676	0	0	0	0
09P	0	602	685	0	0	0	0
10P	0	433	545	0	0	0	0
11P	0	263	297	0	0	0	0
TOT	0	26326	28722	477	0	0	0

STATE OF CONNECTICUT  
DEPARTMENT OF TRANSPORTATION  
BUREAU OF POLICY AND PLANNING  
PLANNING INVENTORY AND DATA

TRAFFIC RECORDER DATA

TOWN OF SEYMOUR

ROUTE 8

DIRECTION S

SB OFF RAMP TO LOWER DERBY AVE (EXIT 19)

DAY	SUN	MON	TUE	WED	THU	FRI	SAT
DATE	0	0	0	06/23/2010	06/24/2010	0	0
TYPE							
HOUR							

2010 ADT = 1700

ACF = NA

\*\*\*\*\*

12A	0	0	0	0	23	0	0
01A	0	0	0	0	17	0	0
02A	0	0	0	0	7	0	0
03A	0	0	0	4	0	0	0
04A	0	0	0	22	0	0	0
05A	0	0	0	69	0	0	0
06A	0	0	0	88	0	0	0
07A	0	0	0	118	0	0	0
08A	0	0	0	135	0	0	0
09A	0	0	0	105	0	0	0
10A	0	0	0	98	0	0	0
11A	0	0	0	93	0	0	0
12P	0	0	0	85	0	0	0
01P	0	0	0	103	0	0	0
02P	0	0	0	118	0	0	0
03P	0	0	0	107	0	0	0
04P	0	0	0	96	0	0	0
05P	0	0	0	131	0	0	0
06P	0	0	0	124	0	0	0
07P	0	0	0	86	0	0	0
08P	0	0	0	91	0	0	0
09P	0	0	0	69	0	0	0
10P	0	0	0	67	0	0	0
11P	0	0	0	42	0	0	0
TOT	0	0	0	1851	47	0	0

STATE OF CONNECTICUT  
DEPARTMENT OF TRANSPORTATION  
BUREAU OF POLICY AND PLANNING  
PLANNING INVENTORY AND DATA

TRAFFIC RECORDER DATA

TOWN OF SEYMOUR	ROUTE 8							DIRECTION N
NB ON RAMP FROM ROUTE 334 (WAKELEE AVE)	SUN	MON	TUE	WED	THU	FRI	SAT	
DAY	0	0	0	06/23/2010	06/24/2010	0	0	
DATE	0	0	0	06/23/2010	06/24/2010	0	0	
TYPE								
HOUR								
	2010 ADT = 3300		ACF = NA					
	*****							
12A	0	0	0	0	28	0	0	
01A	0	0	0	0	13	0	0	
02A	0	0	0	5	0	0	0	
03A	0	0	0	11	0	0	0	
04A	0	0	0	20	0	0	0	
05A	0	0	0	34	0	0	0	
06A	0	0	0	107	0	0	0	
07A	0	0	0	145	0	0	0	
08A	0	0	0	156	0	0	0	
09A	0	0	0	138	0	0	0	
10A	0	0	0	163	0	0	0	
11A	0	0	0	197	0	0	0	
12P	0	0	0	172	0	0	0	
01P	0	0	0	239	0	0	0	
02P	0	0	0	251	0	0	0	
03P	0	0	0	351	0	0	0	
04P	0	0	0	353	0	0	0	
05P	0	0	0	381	0	0	0	
06P	0	0	0	236	0	0	0	
07P	0	0	0	179	0	0	0	
08P	0	0	0	164	0	0	0	
09P	0	0	0	142	0	0	0	
10P	0	0	0	69	0	0	0	
11P	0	0	0	69	0	0	0	
TOT	0	0	0	3582	41	0	0	

STATE OF CONNECTICUT  
DEPARTMENT OF TRANSPORTATION  
BUREAU OF POLICY AND PLANNING  
PLANNING INVENTORY AND DATA

TRAFFIC RECORDER DATA

TOWN OF SEYMOUR

ROUTE 8

DIRECTION S

SB OFF RAMP TO LOWER DERBY AVE (EXIT 20)

DAY	SUN	MON	TUE	WED	THU	FRI	SAT
DATE	0	0	0	06/23/2010	06/24/2010	0	0
TYPE							
HOUR							

2010 ADT = 2500

ACF = NA

\*\*\*\*\*

12A	0	0	0	0	10	0	0
01A	0	0	0	0	8	0	0
02A	0	0	0	0	6	0	0
03A	0	0	0	10	0	0	0
04A	0	0	0	10	0	0	0
05A	0	0	0	58	0	0	0
06A	0	0	0	181	0	0	0
07A	0	0	0	236	0	0	0
08A	0	0	0	232	0	0	0
09A	0	0	0	157	0	0	0
10A	0	0	0	166	0	0	0
11A	0	0	0	158	0	0	0
12P	0	0	0	179	0	0	0
01P	0	0	0	194	0	0	0
02P	0	0	0	172	0	0	0
03P	0	0	0	171	0	0	0
04P	0	0	0	200	0	0	0
05P	0	0	0	216	0	0	0
06P	0	0	0	130	0	0	0
07P	0	0	0	111	0	0	0
08P	0	0	0	81	0	0	0
09P	0	0	0	80	0	0	0
10P	0	0	0	36	0	0	0
11P	0	0	0	30	0	0	0
TOT	0	0	0	2808	24	0	0



STATE OF CONNECTICUT  
DEPARTMENT OF TRANSPORTATION  
BUREAU OF POLICY AND PLANNING  
PLANNING INVENTORY AND DATA

TRAFFIC RECORDER DATA

TOWN OF SEYMOUR	ROUTE 8							DIRECTION N
NB ON RAMP FROM LOWER DERBY AVENUE	SUN	MON	TUE	WED	THU	FRI	SAT	
DAY	0	0	0	06/23/2010	06/24/2010	0	0	
DATE	0	0	0	06/23/2010	06/24/2010	0	0	
TYPE								
HOUR								
	2010 ADT = 1800		ACF = NA					
	*****							
12A	0	0	0	0	31	0	0	
01A	0	0	0	0	20	0	0	
02A	0	0	0	9	0	0	0	
03A	0	0	0	3	0	0	0	
04A	0	0	0	19	0	0	0	
05A	0	0	0	34	0	0	0	
06A	0	0	0	56	0	0	0	
07A	0	0	0	107	0	0	0	
08A	0	0	0	123	0	0	0	
09A	0	0	0	114	0	0	0	
10A	0	0	0	97	0	0	0	
11A	0	0	0	86	0	0	0	
12P	0	0	0	109	0	0	0	
01P	0	0	0	126	0	0	0	
02P	0	0	0	131	0	0	0	
03P	0	0	0	154	0	0	0	
04P	0	0	0	185	0	0	0	
05P	0	0	0	125	0	0	0	
06P	0	0	0	132	0	0	0	
07P	0	0	0	106	0	0	0	
08P	0	0	0	96	0	0	0	
09P	0	0	0	82	0	0	0	
10P	0	0	0	42	0	0	0	
11P	0	0	0	40	0	0	0	
TOT	0	0	0	1976	51	0	0	

STATE OF CONNECTICUT  
DEPARTMENT OF TRANSPORTATION  
BUREAU OF POLICY AND PLANNING  
PLANNING INVENTORY AND DATA

TRAFFIC RECORDER DATA

TOWN OF SEYMOUR

ROUTE 8

DIRECTION S

SB ON RAMP FROM SR 728 (DERBY AVENUE)

DAY	SUN	MON	TUE	WED	THU	FRI	SAT
DATE	0	0	0	06/23/2010	06/24/2010	0	0
TYPE							
HOUR							

2010 ADT = 3700

ACF = NA

\*\*\*\*\*

12A	0	0	0	0	18	0	0
01A	0	0	0	0	14	0	0
02A	0	0	0	0	11	0	0
03A	0	0	0	11	0	0	0
04A	0	0	0	22	0	0	0
05A	0	0	0	99	0	0	0
06A	0	0	0	249	0	0	0
07A	0	0	0	352	0	0	0
08A	0	0	0	343	0	0	0
09A	0	0	0	284	0	0	0
10A	0	0	0	258	0	0	0
11A	0	0	0	204	0	0	0
12P	0	0	0	250	0	0	0
01P	0	0	0	230	0	0	0
02P	0	0	0	243	0	0	0
03P	0	0	0	249	0	0	0
04P	0	0	0	253	0	0	0
05P	0	0	0	319	0	0	0
06P	0	0	0	228	0	0	0
07P	0	0	0	182	0	0	0
08P	0	0	0	120	0	0	0
09P	0	0	0	108	0	0	0
10P	0	0	0	54	0	0	0
11P	0	0	0	34	0	0	0
TOT	0	0	0	4092	43	0	0

STATE OF CONNECTICUT  
DEPARTMENT OF TRANSPORTATION  
BUREAU OF POLICY AND PLANNING  
PLANNING INVENTORY AND DATA

TRAFFIC RECORDER DATA

TOWN OF SEYMOUR

ROUTE 8

DIRECTION N

NB OFF RAMP TO SR 728 (EXIT 21 DERBY AVE)

DAY	SUN	MON	TUE	WED	THU	FRI	SAT
DATE	0	0	0	06/23/2010	06/24/2010	0	0
TYPE							
HOUR							

2010 ADT = 5500

ACF = NA

\*\*\*\*\*

12A	0	0	0	0	88	0	0
01A	0	0	0	0	28	0	0
02A	0	0	0	13	0	0	0
03A	0	0	0	9	0	0	0
04A	0	0	0	28	0	0	0
05A	0	0	0	41	0	0	0
06A	0	0	0	128	0	0	0
07A	0	0	0	203	0	0	0
08A	0	0	0	254	0	0	0
09A	0	0	0	228	0	0	0
10A	0	0	0	264	0	0	0
11A	0	0	0	303	0	0	0
12P	0	0	0	332	0	0	0
01P	0	0	0	343	0	0	0
02P	0	0	0	369	0	0	0
03P	0	0	0	583	0	0	0
04P	0	0	0	633	0	0	0
05P	0	0	0	640	0	0	0
06P	0	0	0	488	0	0	0
07P	0	0	0	363	0	0	0
08P	0	0	0	305	0	0	0
09P	0	0	0	240	0	0	0
10P	0	0	0	142	0	0	0
11P	0	0	0	91	0	0	0
TOT	0	0	0	6000	116	0	0

STATE OF CONNECTICUT  
 DEPARTMENT OF TRANSPORTATION  
 BUREAU OF POLICY AND PLANNING  
 PLANNING INVENTORY AND DATA

TRAFFIC RECORDER DATA

TOWN OF SEYMOUR	ROUTE 8							DIRECTION S
SB ON RAMP FROM ROUTE 67 (BANK STREET)	SUN	MON	TUE	WED	THU	FRI	SAT	
DAY	0	06/28/2010	06/29/2010	0	0	0	0	
DATE								
TYPE								
HOUR								
	2010 ADT = 6600		ACF = NA					
	*****							
12A	0	0	52	0	0	0	0	
01A	0	0	18	0	0	0	0	
02A	0	0	19	0	0	0	0	
03A	0	0	35	0	0	0	0	
04A	0	85	0	0	0	0	0	
05A	0	282	0	0	0	0	0	
06A	0	574	0	0	0	0	0	
07A	0	585	0	0	0	0	0	
08A	0	498	0	0	0	0	0	
09A	0	499	0	0	0	0	0	
10A	0	448	0	0	0	0	0	
11A	0	442	0	0	0	0	0	
12P	0	406	0	0	0	0	0	
01P	0	420	0	0	0	0	0	
02P	0	423	0	0	0	0	0	
03P	0	460	0	0	0	0	0	
04P	0	431	0	0	0	0	0	
05P	0	465	0	0	0	0	0	
06P	0	366	0	0	0	0	0	
07P	0	286	0	0	0	0	0	
08P	0	205	0	0	0	0	0	
09P	0	149	0	0	0	0	0	
10P	0	99	0	0	0	0	0	
11P	0	93	0	0	0	0	0	
TOT	0	7216	124	0	0	0	0	

STATE OF CONNECTICUT  
DEPARTMENT OF TRANSPORTATION  
BUREAU OF POLICY AND PLANNING  
PLANNING INVENTORY AND DATA

TRAFFIC RECORDER DATA

TOWN OF SEYMOUR	ROUTE 8							DIRECTION N
NB OFF RAMP TO WAKELEY STREET (EXIT 22)	SUN	MON	TUE	WED	THU	FRI	SAT	
DAY	0	06/28/2010	06/29/2010	0	0	0	0	
DATE								
TYPE								
HOUR								
	2010 ADT = 5000	ACF = NA						
	*****							
12A	0	0	52	0	0	0	0	
01A	0	0	32	0	0	0	0	
02A	0	13	0	0	0	0	0	
03A	0	8	0	0	0	0	0	
04A	0	19	0	0	0	0	0	
05A	0	56	0	0	0	0	0	
06A	0	205	0	0	0	0	0	
07A	0	276	0	0	0	0	0	
08A	0	299	0	0	0	0	0	
09A	0	260	0	0	0	0	0	
10A	0	248	0	0	0	0	0	
11A	0	320	0	0	0	0	0	
12P	0	334	0	0	0	0	0	
01P	0	295	0	0	0	0	0	
02P	0	344	0	0	0	0	0	
03P	0	428	0	0	0	0	0	
04P	0	481	0	0	0	0	0	
05P	0	534	0	0	0	0	0	
06P	0	401	0	0	0	0	0	
07P	0	278	0	0	0	0	0	
08P	0	241	0	0	0	0	0	
09P	0	195	0	0	0	0	0	
10P	0	119	0	0	0	0	0	
11P	0	85	0	0	0	0	0	
TOT	0	5439	84	0	0	0	0	

STATE OF CONNECTICUT  
DEPARTMENT OF TRANSPORTATION  
BUREAU OF POLICY AND PLANNING  
PLANNING INVENTORY AND DATA

TRAFFIC RECORDER DATA

TOWN OF SEYMOUR

ROUTE 8

DIRECTION S

SB OFF RAMP TO RTE 67 (EXIT 22 DERBY AVE)

DAY	SUN	MON	TUE	WED	THU	FRI	SAT
DATE	0	06/28/2010	06/29/2010	0	0	0	0

TYPE

HOUR

2010 ADT = 4800

ACF = NA

\*\*\*\*\*

12A	0	0	33	0	0	0	0
01A	0	0	15	0	0	0	0
02A	0	0	14	0	0	0	0
03A	0	0	12	0	0	0	0
04A	0	32	0	0	0	0	0
05A	0	101	0	0	0	0	0
06A	0	333	0	0	0	0	0
07A	0	511	0	0	0	0	0
08A	0	419	0	0	0	0	0
09A	0	290	0	0	0	0	0
10A	0	280	0	0	0	0	0
11A	0	296	0	0	0	0	0
12P	0	307	0	0	0	0	0
01P	0	308	0	0	0	0	0
02P	0	315	0	0	0	0	0
03P	0	330	0	0	0	0	0
04P	0	380	0	0	0	0	0
05P	0	385	0	0	0	0	0
06P	0	288	0	0	0	0	0
07P	0	219	0	0	0	0	0
08P	0	182	0	0	0	0	0
09P	0	151	0	0	0	0	0
10P	0	109	0	0	0	0	0
11P	0	50	0	0	0	0	0
TOT	0	5286	74	0	0	0	0

STATE OF CONNECTICUT  
 DEPARTMENT OF TRANSPORTATION  
 BUREAU OF POLICY AND PLANNING  
 PLANNING INVENTORY AND DATA

TRAFFIC RECORDER DATA

TOWN OF SEYMOUR	ROUTE 8							DIRECTION N
NB ON RAMP FROM ROUTE 67 (NEW HAVEN RD)	SUN	MON	TUE	WED	THU	FRI	SAT	
DAY	0	06/28/2010	06/29/2010	0	0	0	0	
DATE								
TYPE								
HOUR								
	2010 ADT = 5000	ACF = NA						
	*****							
12A	0	0	41	0	0	0	0	
01A	0	0	22	0	0	0	0	
02A	0	9	0	0	0	0	0	
03A	0	16	0	0	0	0	0	
04A	0	27	0	0	0	0	0	
05A	0	80	0	0	0	0	0	
06A	0	216	0	0	0	0	0	
07A	0	337	0	0	0	0	0	
08A	0	307	0	0	0	0	0	
09A	0	280	0	0	0	0	0	
10A	0	287	0	0	0	0	0	
11A	0	290	0	0	0	0	0	
12P	0	316	0	0	0	0	0	
01P	0	290	0	0	0	0	0	
02P	0	369	0	0	0	0	0	
03P	0	464	0	0	0	0	0	
04P	0	482	0	0	0	0	0	
05P	0	583	0	0	0	0	0	
06P	0	384	0	0	0	0	0	
07P	0	263	0	0	0	0	0	
08P	0	199	0	0	0	0	0	
09P	0	156	0	0	0	0	0	
10P	0	106	0	0	0	0	0	
11P	0	49	0	0	0	0	0	
TOT	0	5510	63	0	0	0	0	

STATE OF CONNECTICUT  
DEPARTMENT OF TRANSPORTATION  
BUREAU OF POLICY AND PLANNING  
PLANNING INVENTORY AND DATA

TRAFFIC RECORDER DATA

TOWN OF SEYMOUR	ROUTE 8						DIRECTION N	
NORTH OF ROUTE 67 INTERCHANGE	SUN	MON	TUE	WED	THU	FRI	SAT	
DAY	0	06/28/2010	06/29/2010	06/30/2010	07/01/2010	0	0	
DATE								
TYPE								
HOUR								
	2010 ADT = 24300		ACF = 0.96					
	*****							
12A	0	0	399	432	526	0	0	
01A	0	0	176	193	199	0	0	
02A	0	117	115	185	0	0	0	
03A	0	99	97	110	0	0	0	
04A	0	139	132	143	0	0	0	
05A	0	364	360	316	0	0	0	
06A	0	902	913	948	0	0	0	
07A	0	1344	1404	1397	0	0	0	
08A	0	1297	1357	1431	0	0	0	
09A	0	1164	1141	1167	0	0	0	
10A	0	1163	1231	1151	0	0	0	
11A	0	1251	1280	1263	0	0	0	
12P	0	1281	1361	1489	0	0	0	
01P	0	1300	1355	1392	0	0	0	
02P	0	1697	1738	1738	0	0	0	
03P	0	2377	2605	2538	0	0	0	
04P	0	2732	2853	2993	0	0	0	
05P	0	2925	2986	3079	0	0	0	
06P	0	2028	1981	2017	0	0	0	
07P	0	1248	1432	1519	0	0	0	
08P	0	1000	1170	1181	0	0	0	
09P	0	810	918	1042	0	0	0	
10P	0	635	753	827	0	0	0	
11P	0	476	540	635	0	0	0	
TOT	0	26349	28297	29186	725	0	0	



STATE OF CONNECTICUT  
DEPARTMENT OF TRANSPORTATION  
BUREAU OF POLICY AND PLANNING  
PLANNING INVENTORY AND DATA

TRAFFIC RECORDER DATA

TOWN OF SEYMOUR	ROUTE 8							DIRECTION S
NORTH OF ROUTE 67 INTERCHANGE	SUN	MON	TUE	WED	THU	FRI	SAT	
DAY	0	06/28/2010	06/29/2010	06/30/2010	07/01/2010	0	0	
DATE								
TYPE								
HOUR								
	2010 ADT = 24100		ACF = 0.96					
	*****							
12A	0	0	175	172	168	0	0	
01A	0	0	96	117	157	0	0	
02A	0	0	108	137	0	0	0	
03A	0	134	176	158	0	0	0	
04A	0	337	339	327	0	0	0	
05A	0	1419	1438	1387	0	0	0	
06A	0	2509	2596	2560	0	0	0	
07A	0	2773	2855	2779	0	0	0	
08A	0	2340	2475	2491	0	0	0	
09A	0	1700	1721	1712	0	0	0	
10A	0	1353	1382	1482	0	0	0	
11A	0	1313	1352	1417	0	0	0	
12P	0	1288	1338	1298	0	0	0	
01P	0	1256	1288	1290	0	0	0	
02P	0	1542	1446	1518	0	0	0	
03P	0	1387	1414	1566	0	0	0	
04P	0	1460	1584	1563	0	0	0	
05P	0	1677	1671	1676	0	0	0	
06P	0	1136	1297	1303	0	0	0	
07P	0	832	957	1064	0	0	0	
08P	0	715	800	869	0	0	0	
09P	0	562	704	737	0	0	0	
10P	0	488	543	608	0	0	0	
11P	0	317	367	374	0	0	0	
TOT	0	26538	28122	28605	325	0	0	

STATE OF CONNECTICUT  
DEPARTMENT OF TRANSPORTATION  
BUREAU OF POLICY AND PLANNING  
PLANNING INVENTORY AND DATA

TRAFFIC RECORDER DATA

TOWN OF SEYMOUR

ROUTE 8

DIRECTION S

SB OFF RAMP TO LOWER DERBY AVE (EXIT 19)

DAY	SUN	MON	TUE	WED	THU	FRI	SAT
DATE	0	0	0	07/11/2007	07/12/2007	0	0
TYPE							
HOUR							

2007 ADT = 2000                      ACF = NA

\*\*\*\*\*

12A	0	0	0	0	26	0	0
01A	0	0	0	0	16	0	0
02A	0	0	0	0	9	0	0
03A	0	0	0	0	10	0	0
04A	0	0	0	0	19	0	0
05A	0	0	0	84	0	0	0
06A	0	0	0	104	0	0	0
07A	0	0	0	93	0	0	0
08A	0	0	0	191	0	0	0
09A	0	0	0	124	0	0	0
10A	0	0	0	106	0	0	0
11A	0	0	0	109	0	0	0
12P	0	0	0	109	0	0	0
01P	0	0	0	104	0	0	0
02P	0	0	0	111	0	0	0
03P	0	0	0	118	0	0	0
04P	0	0	0	154	0	0	0
05P	0	0	0	139	0	0	0
06P	0	0	0	154	0	0	0
07P	0	0	0	114	0	0	0
08P	0	0	0	78	0	0	0
09P	0	0	0	85	0	0	0
10P	0	0	0	52	0	0	0
11P	0	0	0	39	0	0	0
TOT	0	0	0	2068	80	0	0

STATE OF CONNECTICUT  
DEPARTMENT OF TRANSPORTATION  
BUREAU OF POLICY AND PLANNING  
PLANNING INVENTORY AND DATA

TRAFFIC RECORDER DATA

TOWN OF SEYMOUR

ROUTE 8

DIRECTION N

NB ON RAMP FROM ROUTE 334 (WAKELEE AVE)

DAY	SUN	MON	TUE	WED	THU	FRI	SAT
DATE	0	0	0	07/11/2007	07/12/2007	0	0
TYPE							
HOUR							

2007 ADT = 3300

ACF = NA

\*\*\*\*\*

12A	0	0	0	0	25	0	0
01A	0	0	0	0	13	0	0
02A	0	0	0	0	9	0	0
03A	0	0	0	0	5	0	0
04A	0	0	0	0	15	0	0
05A	0	0	0	0	36	0	0
06A	0	0	0	105	0	0	0
07A	0	0	0	168	0	0	0
08A	0	0	0	165	0	0	0
09A	0	0	0	157	0	0	0
10A	0	0	0	184	0	0	0
11A	0	0	0	205	0	0	0
12P	0	0	0	218	0	0	0
01P	0	0	0	220	0	0	0
02P	0	0	0	257	0	0	0
03P	0	0	0	321	0	0	0
04P	0	0	0	318	0	0	0
05P	0	0	0	331	0	0	0
06P	0	0	0	251	0	0	0
07P	0	0	0	199	0	0	0
08P	0	0	0	145	0	0	0
09P	0	0	0	133	0	0	0
10P	0	0	0	76	0	0	0
11P	0	0	0	55	0	0	0
TOT	0	0	0	3508	103	0	0

STATE OF CONNECTICUT  
DEPARTMENT OF TRANSPORTATION  
BUREAU OF POLICY AND PLANNING  
PLANNING INVENTORY AND DATA

TRAFFIC RECORDER DATA

TOWN OF SEYMOUR

ROUTE 8

DIRECTION S

SB OFF RAMP TO LOWER DERBY AVE (EXIT 20)

DAY	SUN	MON	TUE	WED	THU	FRI	SAT
DATE	0	0	07/10/2007	07/11/2007	0	0	0

TYPE

HOUR

2007 ADT = 2800

ACF = NA

\*\*\*\*\*

12A	0	0	0	11	0	0	0
01A	0	0	0	6	0	0	0
02A	0	0	0	3	0	0	0
03A	0	0	0	4	0	0	0
04A	0	0	0	12	0	0	0
05A	0	0	70	0	0	0	0
06A	0	0	205	0	0	0	0
07A	0	0	319	0	0	0	0
08A	0	0	268	0	0	0	0
09A	0	0	179	0	0	0	0
10A	0	0	167	0	0	0	0
11A	0	0	202	0	0	0	0
12P	0	0	171	0	0	0	0
01P	0	0	192	0	0	0	0
02P	0	0	186	0	0	0	0
03P	0	0	180	0	0	0	0
04P	0	0	192	0	0	0	0
05P	0	0	200	0	0	0	0
06P	0	0	146	0	0	0	0
07P	0	0	129	0	0	0	0
08P	0	0	94	0	0	0	0
09P	0	0	99	0	0	0	0
10P	0	0	49	0	0	0	0
11P	0	0	34	0	0	0	0
TOT	0	0	3082	36	0	0	0

STATE OF CONNECTICUT  
DEPARTMENT OF TRANSPORTATION  
BUREAU OF POLICY AND PLANNING  
PLANNING INVENTORY AND DATA

TRAFFIC RECORDER DATA

TOWN OF SEYMOUR

ROUTE 8

DIRECTION N

NB ON RAMP FROM LOWER DERBY AVENUE

DAY	SUN	MON	TUE	WED	THU	FRI	SAT
DATE	0	0	07/10/2007	07/11/2007	0	0	0

TYPE

HOUR

2007 ADT = 2100

ACF = NA

\*\*\*\*\*

12A	0	0	0	31	0	0	0
01A	0	0	0	9	0	0	0
02A	0	0	0	5	0	0	0
03A	0	0	0	8	0	0	0
04A	0	0	0	16	0	0	0
05A	0	0	0	40	0	0	0
06A	0	0	75	0	0	0	0
07A	0	0	127	0	0	0	0
08A	0	0	135	0	0	0	0
09A	0	0	134	0	0	0	0
10A	0	0	129	0	0	0	0
11A	0	0	121	0	0	0	0
12P	0	0	117	0	0	0	0
01P	0	0	114	0	0	0	0
02P	0	0	131	0	0	0	0
03P	0	0	139	0	0	0	0
04P	0	0	176	0	0	0	0
05P	0	0	170	0	0	0	0
06P	0	0	114	0	0	0	0
07P	0	0	109	0	0	0	0
08P	0	0	99	0	0	0	0
09P	0	0	144	0	0	0	0
10P	0	0	48	0	0	0	0
11P	0	0	74	0	0	0	0
TOT	0	0	2156	109	0	0	0

STATE OF CONNECTICUT  
DEPARTMENT OF TRANSPORTATION  
BUREAU OF POLICY AND PLANNING  
PLANNING INVENTORY AND DATA

TRAFFIC RECORDER DATA

TOWN OF SEYMOUR

ROUTE 8

DIRECTION S

SB ON RAMP FROM SR 728 (DERBY AVENUE)

DAY	SUN	MON	TUE	WED	THU	FRI	SAT
DATE	0	0	07/10/2007	07/11/2007	0	0	0
TYPE							
HOUR							

2007 ADT = 3800                      ACF = NA

\*\*\*\*\*

12A	0	0	0	15	0	0	0
01A	0	0	0	11	0	0	0
02A	0	0	0	2	0	0	0
03A	0	0	0	8	0	0	0
04A	0	0	0	14	0	0	0
05A	0	0	109	106	0	0	0
06A	0	0	267	0	0	0	0
07A	0	0	398	0	0	0	0
08A	0	0	308	0	0	0	0
09A	0	0	258	0	0	0	0
10A	0	0	237	0	0	0	0
11A	0	0	267	0	0	0	0
12P	0	0	239	0	0	0	0
01P	0	0	240	0	0	0	0
02P	0	0	261	0	0	0	0
03P	0	0	250	0	0	0	0
04P	0	0	247	0	0	0	0
05P	0	0	289	0	0	0	0
06P	0	0	221	0	0	0	0
07P	0	0	169	0	0	0	0
08P	0	0	128	0	0	0	0
09P	0	0	117	0	0	0	0
10P	0	0	56	0	0	0	0
11P	0	0	41	0	0	0	0
TOT	0	0	4102	156	0	0	0

STATE OF CONNECTICUT  
DEPARTMENT OF TRANSPORTATION  
BUREAU OF POLICY AND PLANNING  
PLANNING INVENTORY AND DATA

TRAFFIC RECORDER DATA

TOWN OF SEYMOUR

ROUTE 8

DIRECTION N

NB OFF RAMP TO SR 728 (EXIT 21 DERBY AVE)

DAY	SUN	MON	TUE	WED	THU	FRI	SAT
DATE	0	0	07/10/2007	07/11/2007	0	0	0

TYPE

HOUR

2007 ADT = 5600

ACF = NA

\*\*\*\*\*

12A	0	0	0	77	0	0	0
01A	0	0	0	26	0	0	0
02A	0	0	0	27	0	0	0
03A	0	0	0	14	0	0	0
04A	0	0	0	12	0	0	0
05A	0	0	0	44	0	0	0
06A	0	0	159	0	0	0	0
07A	0	0	243	0	0	0	0
08A	0	0	243	0	0	0	0
09A	0	0	239	0	0	0	0
10A	0	0	273	0	0	0	0
11A	0	0	293	0	0	0	0
12P	0	0	365	0	0	0	0
01P	0	0	329	0	0	0	0
02P	0	0	400	0	0	0	0
03P	0	0	557	0	0	0	0
04P	0	0	655	0	0	0	0
05P	0	0	704	0	0	0	0
06P	0	0	459	0	0	0	0
07P	0	0	326	0	0	0	0
08P	0	0	275	0	0	0	0
09P	0	0	262	0	0	0	0
10P	0	0	123	0	0	0	0
11P	0	0	103	0	0	0	0
TOT	0	0	6008	200	0	0	0

STATE OF CONNECTICUT  
DEPARTMENT OF TRANSPORTATION  
BUREAU OF POLICY AND PLANNING  
PLANNING INVENTORY AND DATA

TRAFFIC RECORDER DATA

TOWN OF SEYMOUR

ROUTE 8

DIRECTION S

SB ON RAMP FROM ROUTE 67 (BANK STREET)

DAY	SUN	MON	TUE	WED	THU	FRI	SAT
DATE	0	0	07/10/2007	07/11/2007	0	0	0
TYPE							
HOUR							

2007 ADT = 6600                      ACF = NA

\*\*\*\*\*

12A	0	0	0	49	0	0	0
01A	0	0	0	16	0	0	0
02A	0	0	0	10	0	0	0
03A	0	0	0	33	0	0	0
04A	0	0	0	36	0	0	0
05A	0	0	349	0	0	0	0
06A	0	0	575	0	0	0	0
07A	0	0	590	0	0	0	0
08A	0	0	494	0	0	0	0
09A	0	0	457	0	0	0	0
10A	0	0	446	0	0	0	0
11A	0	0	400	0	0	0	0
12P	0	0	438	0	0	0	0
01P	0	0	411	0	0	0	0
02P	0	0	442	0	0	0	0
03P	0	0	442	0	0	0	0
04P	0	0	430	0	0	0	0
05P	0	0	440	0	0	0	0
06P	0	0	356	0	0	0	0
07P	0	0	299	0	0	0	0
08P	0	0	202	0	0	0	0
09P	0	0	172	0	0	0	0
10P	0	0	125	0	0	0	0
11P	0	0	91	0	0	0	0
TOT	0	0	7159	144	0	0	0



STATE OF CONNECTICUT  
DEPARTMENT OF TRANSPORTATION  
BUREAU OF POLICY AND PLANNING  
PLANNING INVENTORY AND DATA

TRAFFIC RECORDER DATA

TOWN OF SEYMOUR	ROUTE 8							DIRECTION N
NB OFF RAMP TO WAKELEY STREET (EXIT 22)	SUN	MON	TUE	WED	THU	FRI	SAT	
DAY	0	0	07/10/2007	07/11/2007	0	0	0	
DATE								
TYPE								
HOUR								
	2007 ADT = 5100		ACF = NA					
	*****							
12A	0	0	0	55	0	0	0	
01A	0	0	0	16	0	0	0	
02A	0	0	0	20	0	0	0	
03A	0	0	0	14	0	0	0	
04A	0	0	0	31	0	0	0	
05A	0	0	62	75	0	0	0	
06A	0	0	197	0	0	0	0	
07A	0	0	294	0	0	0	0	
08A	0	0	323	0	0	0	0	
09A	0	0	246	0	0	0	0	
10A	0	0	253	0	0	0	0	
11A	0	0	308	0	0	0	0	
12P	0	0	272	0	0	0	0	
01P	0	0	361	0	0	0	0	
02P	0	0	354	0	0	0	0	
03P	0	0	437	0	0	0	0	
04P	0	0	480	0	0	0	0	
05P	0	0	516	0	0	0	0	
06P	0	0	402	0	0	0	0	
07P	0	0	294	0	0	0	0	
08P	0	0	212	0	0	0	0	
09P	0	0	215	0	0	0	0	
10P	0	0	134	0	0	0	0	
11P	0	0	97	0	0	0	0	
TOT	0	0	5457	211	0	0	0	

STATE OF CONNECTICUT  
DEPARTMENT OF TRANSPORTATION  
BUREAU OF POLICY AND PLANNING  
PLANNING INVENTORY AND DATA

TRAFFIC RECORDER DATA

TOWN OF SEYMOUR

ROUTE 8

DIRECTION S

SB OFF RAMP TO RTE 67 (EXIT 22 DERBY AVE)

DAY	SUN	MON	TUE	WED	THU	FRI	SAT
DATE	0	0	07/10/2007	07/11/2007	0	0	0
TYPE							
HOUR							

2007 ADT = 5100

ACF = NA

\*\*\*\*\*

12A	0	0	0	41	0	0	0
01A	0	0	0	28	0	0	0
02A	0	0	0	22	0	0	0
03A	0	0	0	15	0	0	0
04A	0	0	0	17	0	0	0
05A	0	0	105	0	0	0	0
06A	0	0	409	0	0	0	0
07A	0	0	509	0	0	0	0
08A	0	0	482	0	0	0	0
09A	0	0	282	0	0	0	0
10A	0	0	290	0	0	0	0
11A	0	0	308	0	0	0	0
12P	0	0	280	0	0	0	0
01P	0	0	268	0	0	0	0
02P	0	0	309	0	0	0	0
03P	0	0	346	0	0	0	0
04P	0	0	400	0	0	0	0
05P	0	0	398	0	0	0	0
06P	0	0	293	0	0	0	0
07P	0	0	215	0	0	0	0
08P	0	0	203	0	0	0	0
09P	0	0	158	0	0	0	0
10P	0	0	108	0	0	0	0
11P	0	0	70	0	0	0	0
TOT	0	0	5433	123	0	0	0

STATE OF CONNECTICUT  
DEPARTMENT OF TRANSPORTATION  
BUREAU OF POLICY AND PLANNING  
PLANNING INVENTORY AND DATA

TRAFFIC RECORDER DATA

TOWN OF SEYMOUR		ROUTE 8						DIRECTION N
NB ON RAMP FROM ROUTE 67 (NEW HAVEN RD)								
DAY	SUN	MON	TUE	WED	THU	FRI	SAT	
DATE	0	0	07/10/2007	07/11/2007	0	0	0	
TYPE								
HOUR								
	2007 ADT = 5200		ACF = NA					
	*****							
12A	0	0	0	33	0	0	0	
01A	0	0	0	23	0	0	0	
02A	0	0	0	9	0	0	0	
03A	0	0	0	18	0	0	0	
04A	0	0	0	21	0	0	0	
05A	0	0	0	78	0	0	0	
06A	0	0	214	0	0	0	0	
07A	0	0	364	0	0	0	0	
08A	0	0	308	0	0	0	0	
09A	0	0	279	0	0	0	0	
10A	0	0	238	0	0	0	0	
11A	0	0	275	0	0	0	0	
12P	0	0	300	0	0	0	0	
01P	0	0	328	0	0	0	0	
02P	0	0	370	0	0	0	0	
03P	0	0	537	0	0	0	0	
04P	0	0	502	0	0	0	0	
05P	0	0	592	0	0	0	0	
06P	0	0	404	0	0	0	0	
07P	0	0	270	0	0	0	0	
08P	0	0	229	0	0	0	0	
09P	0	0	182	0	0	0	0	
10P	0	0	113	0	0	0	0	
11P	0	0	74	0	0	0	0	
TOT	0	0	5579	182	0	0	0	

STATE OF CONNECTICUT  
DEPARTMENT OF TRANSPORTATION  
BUREAU OF POLICY AND PLANNING  
PLANNING INVENTORY AND DATA

TRAFFIC RECORDER DATA

TOWN OF SEYMOUR

ROUTE 8

DIRECTION N

NORTH OF ROUTE 67 INTERCHANGE

DAY	SUN	MON	TUE	WED	THU	FRI	SAT
DATE	0	08/27/2007	08/28/2007	08/29/2007	0	0	0
TYPE							
HOUR							

2007 ADT = 25000      ACF = 0.96

\*\*\*\*\*

12A	0	0	389	415	0	0	0
01A	0	0	160	220	0	0	0
02A	0	0	122	132	0	0	0
03A	0	106	148	0	0	0	0
04A	0	137	183	0	0	0	0
05A	0	355	326	0	0	0	0
06A	0	954	969	0	0	0	0
07A	0	1398	1392	0	0	0	0
08A	0	1336	1327	0	0	0	0
09A	0	1096	1074	0	0	0	0
10A	0	1100	1103	0	0	0	0
11A	0	1168	1230	0	0	0	0
12P	0	1255	1338	0	0	0	0
01P	0	1302	1404	0	0	0	0
02P	0	1671	1822	0	0	0	0
03P	0	2573	2674	0	0	0	0
04P	0	2809	2876	0	0	0	0
05P	0	2733	3033	0	0	0	0
06P	0	2404	2273	0	0	0	0
07P	0	1450	1402	0	0	0	0
08P	0	1052	1097	0	0	0	0
09P	0	782	910	0	0	0	0
10P	0	635	629	0	0	0	0
11P	0	490	557	0	0	0	0
TOT	0	26806	28438	767	0	0	0

STATE OF CONNECTICUT  
DEPARTMENT OF TRANSPORTATION  
BUREAU OF POLICY AND PLANNING  
PLANNING INVENTORY AND DATA

TRAFFIC RECORDER DATA

TOWN OF SEYMOUR		ROUTE 8						DIRECTION S
NORTH OF ROUTE 67 INTERCHANGE		SUN	MON	TUE	WED	THU	FRI	SAT
DAY	DATE	0	08/27/2007	08/28/2007	08/29/2007	0	0	0
TYPE	HOUR	2007 ADT = 25100		ACF = 0.96				
*****								
12A		0	0	174	154	0	0	0
01A		0	0	83	100	0	0	0
02A		0	0	102	76	0	0	0
03A		0	151	162	0	0	0	0
04A		0	326	382	0	0	0	0
05A		0	1528	1466	0	0	0	0
06A		0	2800	3028	0	0	0	0
07A		0	3227	3279	0	0	0	0
08A		0	2372	2473	0	0	0	0
09A		0	1635	1702	0	0	0	0
10A		0	1359	1396	0	0	0	0
11A		0	1321	1270	0	0	0	0
12P		0	1259	1331	0	0	0	0
01P		0	1269	1230	0	0	0	0
02P		0	1479	1452	0	0	0	0
03P		0	1472	1580	0	0	0	0
04P		0	1471	1558	0	0	0	0
05P		0	1581	1668	0	0	0	0
06P		0	1232	1254	0	0	0	0
07P		0	831	809	0	0	0	0
08P		0	708	688	0	0	0	0
09P		0	595	566	0	0	0	0
10P		0	504	428	0	0	0	0
11P		0	319	274	0	0	0	0
TOT		0	27439	28355	330	0	0	0

STATE OF CONNECTICUT  
DEPARTMENT OF TRANSPORTATION  
BUREAU OF POLICY AND PLANNING  
PLANNING INVENTORY AND DATA

TRAFFIC RECORDER DATA

TOWN OF BEACON FALLS	ROUTE 8						DIRECTION S
SB ON RAMP FROM ROUTE 42 (OLD TURNPIKE)	SUN	MON	TUE	WED	THU	FRI	SAT
DAY	0	06/17/2013	06/18/2013	06/19/2013	0	0	0
DATE							
TYPE							
HOUR							
	2013 ADT = 2600	ACF = NA					
	*****						
12A	0	5	12	13	0	0	0
01A	0	1	3	7	0	0	0
02A	0	3	4	1	0	0	0
03A	0	10	11	5	0	0	0
04A	0	34	26	0	0	0	0
05A	0	125	130	0	0	0	0
06A	0	301	289	0	0	0	0
07A	0	363	376	0	0	0	0
08A	0	267	277	0	0	0	0
09A	0	166	177	0	0	0	0
10A	0	143	151	0	0	0	0
11A	0	147	148	0	0	0	0
12P	0	150	140	0	0	0	0
01P	0	133	151	0	0	0	0
02P	0	157	155	0	0	0	0
03P	0	159	210	0	0	0	0
04P	0	190	168	0	0	0	0
05P	0	176	164	0	0	0	0
06P	0	117	121	0	0	0	0
07P	0	92	95	0	0	0	0
08P	0	80	53	0	0	0	0
09P	0	51	39	0	0	0	0
10P	0	35	28	0	0	0	0
11P	0	25	28	0	0	0	0
TOT	0	2930	2956	26	0	0	0

STATE OF CONNECTICUT  
DEPARTMENT OF TRANSPORTATION  
BUREAU OF POLICY AND PLANNING  
PLANNING INVENTORY AND DATA

TRAFFIC RECORDER DATA

TOWN OF BEACON FALLS	ROUTE 8							DIRECTION N
NB OFF RAMP TO ROUTE 42 (EXIT 23)	SUN	MON	TUE	WED	THU	FRI	SAT	
DAY	0	06/17/2013	06/18/2013	06/19/2013	0	0	0	
DATE								
TYPE								
HOUR								
	2013 ADT = 2800		ACF = NA					
	*****							
12A	0	23	27	29	0	0	0	
01A	0	5	8	13	0	0	0	
02A	0	7	10	10	0	0	0	
03A	0	4	4	5	0	0	0	
04A	0	8	4	4	0	0	0	
05A	0	34	34	32	0	0	0	
06A	0	84	86	87	0	0	0	
07A	0	120	112	0	0	0	0	
08A	0	128	132	0	0	0	0	
09A	0	105	114	0	0	0	0	
10A	0	136	114	0	0	0	0	
11A	0	118	155	0	0	0	0	
12P	0	140	138	0	0	0	0	
01P	0	160	161	0	0	0	0	
02P	0	216	218	0	0	0	0	
03P	0	301	317	0	0	0	0	
04P	0	366	376	0	0	0	0	
05P	0	378	276	0	0	0	0	
06P	0	225	289	0	0	0	0	
07P	0	173	206	0	0	0	0	
08P	0	111	128	0	0	0	0	
09P	0	93	97	0	0	0	0	
10P	0	62	64	0	0	0	0	
11P	0	35	42	0	0	0	0	
TOT	0	3032	3112	180	0	0	0	

STATE OF CONNECTICUT  
DEPARTMENT OF TRANSPORTATION  
BUREAU OF POLICY AND PLANNING  
PLANNING INVENTORY AND DATA

TRAFFIC RECORDER DATA

TOWN OF BEACON FALLS	ROUTE 8						DIRECTION S
SB OFF RAMP TO EXIT 24 NORTH MAIN ST	SUN	MON	TUE	WED	THU	FRI	SAT
DAY	0	0	05/28/2013	05/29/2013	05/30/2013	0	0
DATE							
TYPE							
HOUR							
	2013 ADT = 3300		ACF = NA				
	*****						
12A	0	0	0	17	17	0	0
01A	0	0	0	15	19	0	0
02A	0	0	0	11	6	0	0
03A	0	0	0	10	5	0	0
04A	0	0	5	13	13	0	0
05A	0	0	36	41	0	0	0
06A	0	0	293	238	0	0	0
07A	0	0	307	293	0	0	0
08A	0	0	234	215	0	0	0
09A	0	0	164	165	0	0	0
10A	0	0	178	176	0	0	0
11A	0	0	209	156	0	0	0
12P	0	0	193	180	0	0	0
01P	0	0	228	231	0	0	0
02P	0	0	246	266	0	0	0
03P	0	0	282	290	0	0	0
04P	0	0	307	269	0	0	0
05P	0	0	263	325	0	0	0
06P	0	0	195	221	0	0	0
07P	0	0	158	154	0	0	0
08P	0	0	110	155	0	0	0
09P	0	0	77	142	0	0	0
10P	0	0	42	76	0	0	0
11P	0	0	29	40	0	0	0
TOT	0	0	3556	3699	60	0	0



STATE OF CONNECTICUT  
DEPARTMENT OF TRANSPORTATION  
BUREAU OF POLICY AND PLANNING  
PLANNING INVENTORY AND DATA

TRAFFIC RECORDER DATA

TOWN OF BEACON FALLS		ROUTE 8						DIRECTION N
NB ON RAMP FROM NORTH MAIN ST		SUN	MON	TUE	WED	THU	FRI	SAT
DAY	DATE	0	0	05/28/2013	05/29/2013	05/30/2013	0	0
TYPE	HOUR	2013 ADT = 3300		ACF = NA		*****		
12A		0	0	0	16	22	0	0
01A		0	0	0	2	6	0	0
02A		0	0	0	3	2	0	0
03A		0	0	0	9	7	0	0
04A		0	0	3	19	20	0	0
05A		0	0	93	84	0	0	0
06A		0	0	195	195	0	0	0
07A		0	0	331	289	0	0	0
08A		0	0	271	225	0	0	0
09A		0	0	190	196	0	0	0
10A		0	0	189	181	0	0	0
11A		0	0	167	178	0	0	0
12P		0	0	216	212	0	0	0
01P		0	0	214	209	0	0	0
02P		0	0	280	303	0	0	0
03P		0	0	371	348	0	0	0
04P		0	0	264	282	0	0	0
05P		0	0	270	275	0	0	0
06P		0	0	175	210	0	0	0
07P		0	0	128	155	0	0	0
08P		0	0	85	118	0	0	0
09P		0	0	57	66	0	0	0
10P		0	0	36	61	0	0	0
11P		0	0	23	23	0	0	0
TOT		0	0	3558	3659	57	0	0

STATE OF CONNECTICUT  
DEPARTMENT OF TRANSPORTATION  
BUREAU OF POLICY AND PLANNING  
PLANNING INVENTORY AND DATA

TRAFFIC RECORDER DATA

TOWN OF BEACON FALLS	ROUTE 8						DIRECTION S
SB ON RAMP FROM COTTON HOLLOW ROAD	SUN	MON	TUE	WED	THU	FRI	SAT
DAY	0	0	05/28/2013	05/29/2013	05/30/2013	0	0
DATE	0	0	05/28/2013	05/29/2013	05/30/2013	0	0
TYPE							
HOUR							
	2013 ADT = 2800		ACF = NA				
	*****						
12A	0	0	0	15	11	0	0
01A	0	0	0	12	14	0	0
02A	0	0	0	8	7	0	0
03A	0	0	0	14	16	0	0
04A	0	0	23	55	50	0	0
05A	0	0	157	160	0	0	0
06A	0	0	302	311	0	0	0
07A	0	0	334	339	0	0	0
08A	0	0	279	280	0	0	0
09A	0	0	145	147	0	0	0
10A	0	0	146	123	0	0	0
11A	0	0	145	135	0	0	0
12P	0	0	130	164	0	0	0
01P	0	0	143	130	0	0	0
02P	0	0	169	180	0	0	0
03P	0	0	189	178	0	0	0
04P	0	0	172	168	0	0	0
05P	0	0	151	194	0	0	0
06P	0	0	141	155	0	0	0
07P	0	0	90	99	0	0	0
08P	0	0	64	91	0	0	0
09P	0	0	47	67	0	0	0
10P	0	0	40	78	0	0	0
11P	0	0	27	36	0	0	0
TOT	0	0	2894	3139	98	0	0

STATE OF CONNECTICUT  
 DEPARTMENT OF TRANSPORTATION  
 BUREAU OF POLICY AND PLANNING  
 PLANNING INVENTORY AND DATA

TRAFFIC RECORDER DATA

TOWN OF BEACON FALLS	ROUTE 8						DIRECTION N
NB OFF RAMP TO COTTON HOLLOW RD (EXIT 25)	SUN	MON	TUE	WED	THU	FRI	SAT
DAY	0	0	05/28/2013	05/29/2013	05/30/2013	0	0
DATE	0	0	05/28/2013	05/29/2013	05/30/2013	0	0
TYPE							
HOUR							
	2013 ADT = 2900		ACF = NA				
	*****						
12A	0	0	0	40	44	0	0
01A	0	0	0	14	16	0	0
02A	0	0	0	8	8	0	0
03A	0	0	0	7	6	0	0
04A	0	0	8	6	9	0	0
05A	0	0	24	26	0	0	0
06A	0	0	67	75	0	0	0
07A	0	0	83	107	0	0	0
08A	0	0	134	115	0	0	0
09A	0	0	127	145	0	0	0
10A	0	0	136	106	0	0	0
11A	0	0	128	112	0	0	0
12P	0	0	160	160	0	0	0
01P	0	0	160	171	0	0	0
02P	0	0	207	221	0	0	0
03P	0	0	316	319	0	0	0
04P	0	0	363	385	0	0	0
05P	0	0	380	444	0	0	0
06P	0	0	257	254	0	0	0
07P	0	0	177	216	0	0	0
08P	0	0	136	150	0	0	0
09P	0	0	100	109	0	0	0
10P	0	0	58	94	0	0	0
11P	0	0	44	58	0	0	0
TOT	0	0	3065	3342	83	0	0

STATE OF CONNECTICUT  
DEPARTMENT OF TRANSPORTATION  
BUREAU OF POLICY AND PLANNING  
PLANNING INVENTORY AND DATA

TRAFFIC RECORDER DATA

TOWN OF BEACON FALLS	ROUTE 8							DIRECTION S
SB ON RAMP FROM ROUTE 42 (OLD TURNPIKE)	SUN	MON	TUE	WED	THU	FRI	SAT	
DAY	0	06/28/2010	06/29/2010	0	0	0	0	
DATE								
TYPE								
HOUR								
	2010 ADT = 2600	ACF = NA						
	*****							
12A	0	0	8	0	0	0	0	
01A	0	0	10	0	0	0	0	
02A	0	0	5	0	0	0	0	
03A	0	11	0	0	0	0	0	
04A	0	34	0	0	0	0	0	
05A	0	117	0	0	0	0	0	
06A	0	243	0	0	0	0	0	
07A	0	288	0	0	0	0	0	
08A	0	279	0	0	0	0	0	
09A	0	190	0	0	0	0	0	
10A	0	146	0	0	0	0	0	
11A	0	179	0	0	0	0	0	
12P	0	167	0	0	0	0	0	
01P	0	149	0	0	0	0	0	
02P	0	180	0	0	0	0	0	
03P	0	173	0	0	0	0	0	
04P	0	156	0	0	0	0	0	
05P	0	182	0	0	0	0	0	
06P	0	114	0	0	0	0	0	
07P	0	81	0	0	0	0	0	
08P	0	72	0	0	0	0	0	
09P	0	55	0	0	0	0	0	
10P	0	44	0	0	0	0	0	
11P	0	17	0	0	0	0	0	
TOT	0	2877	23	0	0	0	0	

STATE OF CONNECTICUT  
DEPARTMENT OF TRANSPORTATION  
BUREAU OF POLICY AND PLANNING  
PLANNING INVENTORY AND DATA

TRAFFIC RECORDER DATA

TOWN OF BEACON FALLS	ROUTE 8							DIRECTION N
NB OFF RAMP TO ROUTE 42 (EXIT 23)	SUN	MON	TUE	WED	THU	FRI	SAT	
DAY	0	0	0	06/30/2010	07/01/2010	0	0	
DATE								
TYPE								
HOUR								
	2010 ADT = 2900		ACF = NA					
	*****							
12A	0	0	0	0	46	0	0	
01A	0	0	0	0	17	0	0	
02A	0	0	0	23	0	0	0	
03A	0	0	0	9	0	0	0	
04A	0	0	0	10	0	0	0	
05A	0	0	0	26	0	0	0	
06A	0	0	0	73	0	0	0	
07A	0	0	0	101	0	0	0	
08A	0	0	0	112	0	0	0	
09A	0	0	0	113	0	0	0	
10A	0	0	0	139	0	0	0	
11A	0	0	0	151	0	0	0	
12P	0	0	0	192	0	0	0	
01P	0	0	0	177	0	0	0	
02P	0	0	0	226	0	0	0	
03P	0	0	0	275	0	0	0	
04P	0	0	0	342	0	0	0	
05P	0	0	0	348	0	0	0	
06P	0	0	0	222	0	0	0	
07P	0	0	0	186	0	0	0	
08P	0	0	0	150	0	0	0	
09P	0	0	0	125	0	0	0	
10P	0	0	0	85	0	0	0	
11P	0	0	0	65	0	0	0	
TOT	0	0	0	3150	63	0	0	

STATE OF CONNECTICUT  
 DEPARTMENT OF TRANSPORTATION  
 BUREAU OF POLICY AND PLANNING  
 PLANNING INVENTORY AND DATA

TRAFFIC RECORDER DATA

TOWN OF BEACON FALLS	ROUTE 8							DIRECTION S
SB OFF RAMP TO EXIT 24 NORTH MAIN ST	SUN	MON	TUE	WED	THU	FRI	SAT	
DAY	0	06/28/2010	06/29/2010	0	0	0	0	
DATE								
TYPE								
HOUR								
	2010 ADT = 3100	ACF = NA						
	*****							
12A	0	0	26	0	0	0	0	
01A	0	0	14	0	0	0	0	
02A	0	0	6	0	0	0	0	
03A	0	9	0	0	0	0	0	
04A	0	13	0	0	0	0	0	
05A	0	50	0	0	0	0	0	
06A	0	200	0	0	0	0	0	
07A	0	213	0	0	0	0	0	
08A	0	178	0	0	0	0	0	
09A	0	165	0	0	0	0	0	
10A	0	191	0	0	0	0	0	
11A	0	207	0	0	0	0	0	
12P	0	174	0	0	0	0	0	
01P	0	169	0	0	0	0	0	
02P	0	259	0	0	0	0	0	
03P	0	274	0	0	0	0	0	
04P	0	293	0	0	0	0	0	
05P	0	267	0	0	0	0	0	
06P	0	192	0	0	0	0	0	
07P	0	163	0	0	0	0	0	
08P	0	145	0	0	0	0	0	
09P	0	117	0	0	0	0	0	
10P	0	76	0	0	0	0	0	
11P	0	50	0	0	0	0	0	
TOT	0	3405	46	0	0	0	0	

STATE OF CONNECTICUT  
DEPARTMENT OF TRANSPORTATION  
BUREAU OF POLICY AND PLANNING  
PLANNING INVENTORY AND DATA

TRAFFIC RECORDER DATA

TOWN OF BEACON FALLS		ROUTE 8						DIRECTION N
NB ON RAMP FROM NORTH MAIN ST		SUN	MON	TUE	WED	THU	FRI	SAT
DAY	DATE	0	06/28/2010	06/29/2010	0	0	0	0
TYPE	HOUR	2010 ADT = 3100		ACF = NA				
*****								
12A		0	0	18	0	0	0	0
01A		0	0	11	0	0	0	0
02A		0	9	0	0	0	0	0
03A		0	6	0	0	0	0	0
04A		0	18	0	0	0	0	0
05A		0	72	0	0	0	0	0
06A		0	142	0	0	0	0	0
07A		0	242	0	0	0	0	0
08A		0	194	0	0	0	0	0
09A		0	181	0	0	0	0	0
10A		0	172	0	0	0	0	0
11A		0	255	0	0	0	0	0
12P		0	235	0	0	0	0	0
01P		0	191	0	0	0	0	0
02P		0	221	0	0	0	0	0
03P		0	334	0	0	0	0	0
04P		0	218	0	0	0	0	0
05P		0	283	0	0	0	0	0
06P		0	174	0	0	0	0	0
07P		0	163	0	0	0	0	0
08P		0	135	0	0	0	0	0
09P		0	73	0	0	0	0	0
10P		0	44	0	0	0	0	0
11P		0	31	0	0	0	0	0
TOT		0	3393	29	0	0	0	0

STATE OF CONNECTICUT  
 DEPARTMENT OF TRANSPORTATION  
 BUREAU OF POLICY AND PLANNING  
 PLANNING INVENTORY AND DATA

TRAFFIC RECORDER DATA

TOWN OF BEACON FALLS	ROUTE 8							DIRECTION S
SB ON RAMP FROM COTTON HOLLOW ROAD	SUN	MON	TUE	WED	THU	FRI	SAT	
DAY	0	06/28/2010	06/29/2010	0	0	0	0	
DATE								
TYPE								
HOUR								
	2010 ADT = 2800	ACF = NA						
	*****							
12A	0	0	17	0	0	0	0	
01A	0	0	9	0	0	0	0	
02A	0	0	9	0	0	0	0	
03A	0	9	0	0	0	0	0	
04A	0	42	0	0	0	0	0	
05A	0	167	0	0	0	0	0	
06A	0	282	0	0	0	0	0	
07A	0	342	0	0	0	0	0	
08A	0	240	0	0	0	0	0	
09A	0	184	0	0	0	0	0	
10A	0	165	0	0	0	0	0	
11A	0	169	0	0	0	0	0	
12P	0	165	0	0	0	0	0	
01P	0	144	0	0	0	0	0	
02P	0	190	0	0	0	0	0	
03P	0	150	0	0	0	0	0	
04P	0	172	0	0	0	0	0	
05P	0	181	0	0	0	0	0	
06P	0	134	0	0	0	0	0	
07P	0	111	0	0	0	0	0	
08P	0	100	0	0	0	0	0	
09P	0	68	0	0	0	0	0	
10P	0	54	0	0	0	0	0	
11P	0	33	0	0	0	0	0	
TOT	0	3102	35	0	0	0	0	



STATE OF CONNECTICUT  
 DEPARTMENT OF TRANSPORTATION  
 BUREAU OF POLICY AND PLANNING  
 PLANNING INVENTORY AND DATA

TRAFFIC RECORDER DATA

TOWN OF BEACON FALLS	ROUTE 8							DIRECTION N
NB OFF RAMP TO COTTON HOLLOW RD (EXIT 25)	SUN	MON	TUE	WED	THU	FRI	SAT	
DAY	0	06/28/2010	06/29/2010	0	0	0	0	
DATE								
TYPE								
HOUR								
	2010 ADT = 3000	ACF = NA						
	*****							
12A	0	0	51	0	0	0	0	
01A	0	0	21	0	0	0	0	
02A	0	12	0	0	0	0	0	
03A	0	7	0	0	0	0	0	
04A	0	8	0	0	0	0	0	
05A	0	19	0	0	0	0	0	
06A	0	66	0	0	0	0	0	
07A	0	77	0	0	0	0	0	
08A	0	105	0	0	0	0	0	
09A	0	122	0	0	0	0	0	
10A	0	131	0	0	0	0	0	
11A	0	152	0	0	0	0	0	
12P	0	156	0	0	0	0	0	
01P	0	152	0	0	0	0	0	
02P	0	228	0	0	0	0	0	
03P	0	331	0	0	0	0	0	
04P	0	372	0	0	0	0	0	
05P	0	401	0	0	0	0	0	
06P	0	296	0	0	0	0	0	
07P	0	186	0	0	0	0	0	
08P	0	160	0	0	0	0	0	
09P	0	110	0	0	0	0	0	
10P	0	86	0	0	0	0	0	
11P	0	47	0	0	0	0	0	
TOT	0	3224	72	0	0	0	0	

STATE OF CONNECTICUT  
DEPARTMENT OF TRANSPORTATION  
BUREAU OF POLICY AND PLANNING  
PLANNING INVENTORY AND DATA

TRAFFIC RECORDER DATA

TOWN OF BEACON FALLS	ROUTE 8						DIRECTION S
SB ON RAMP FROM ROUTE 42 (OLD TURNPIKE)	SUN	MON	TUE	WED	THU	FRI	SAT
DAY	0	0	0	07/18/2007	07/19/2007	0	0
DATE							
TYPE							
HOUR							
	2007 ADT = 2700		ACF = NA				
	*****						
12A	0	0	0	0	14	0	0
01A	0	0	0	0	5	0	0
02A	0	0	0	0	5	0	0
03A	0	0	0	0	14	0	0
04A	0	0	0	11	39	0	0
05A	0	0	0	135	0	0	0
06A	0	0	0	275	0	0	0
07A	0	0	0	336	0	0	0
08A	0	0	0	255	0	0	0
09A	0	0	0	211	0	0	0
10A	0	0	0	143	0	0	0
11A	0	0	0	173	0	0	0
12P	0	0	0	158	0	0	0
01P	0	0	0	154	0	0	0
02P	0	0	0	168	0	0	0
03P	0	0	0	166	0	0	0
04P	0	0	0	200	0	0	0
05P	0	0	0	177	0	0	0
06P	0	0	0	112	0	0	0
07P	0	0	0	89	0	0	0
08P	0	0	0	70	0	0	0
09P	0	0	0	41	0	0	0
10P	0	0	0	35	0	0	0
11P	0	0	0	22	0	0	0
TOT	0	0	0	2931	77	0	0

STATE OF CONNECTICUT  
DEPARTMENT OF TRANSPORTATION  
BUREAU OF POLICY AND PLANNING  
PLANNING INVENTORY AND DATA

TRAFFIC RECORDER DATA

TOWN OF BEACON FALLS	ROUTE 8							DIRECTION N
NB OFF RAMP TO ROUTE 42 (EXIT 23)	SUN	MON	TUE	WED	THU	FRI	SAT	
DAY	0	0	0	07/18/2007	07/19/2007	0	0	
DATE								
TYPE								
HOUR								
	2007 ADT = 2700		ACF = NA					
	*****							
12A	0	0	0	0	41	0	0	
01A	0	0	0	0	13	0	0	
02A	0	0	0	0	10	0	0	
03A	0	0	0	0	9	0	0	
04A	0	0	0	0	11	0	0	
05A	0	0	0	80	0	0	0	
06A	0	0	0	184	0	0	0	
07A	0	0	0	220	0	0	0	
08A	0	0	0	224	0	0	0	
09A	0	0	0	206	0	0	0	
10A	0	0	0	244	0	0	0	
11A	0	0	0	334	0	0	0	
12P	0	0	0	324	0	0	0	
01P	0	0	0	360	0	0	0	
02P	0	0	0	416	0	0	0	
03P	0	0	0	526	0	0	0	
04P	0	0	0	626	0	0	0	
05P	0	0	0	670	0	0	0	
06P	0	0	0	476	0	0	0	
07P	0	0	0	324	0	0	0	
08P	0	0	0	238	0	0	0	
09P	0	0	0	250	0	0	0	
10P	0	0	0	142	0	0	0	
11P	0	0	0	120	0	0	0	
TOT	0	0	0	5964	84	0	0	

STATE OF CONNECTICUT  
DEPARTMENT OF TRANSPORTATION  
BUREAU OF POLICY AND PLANNING  
PLANNING INVENTORY AND DATA

TRAFFIC RECORDER DATA

TOWN OF BEACON FALLS

ROUTE 8

DIRECTION S

SB OFF RAMP TO EXIT 24 NORTH MAIN ST

DAY	SUN	MON	TUE	WED	THU	FRI	SAT
DATE	0	0	0	07/18/2007	07/19/2007	0	0

TYPE

HOUR

2007 ADT = 3100

ACF = NA

\*\*\*\*\*

12A	0	0	0	0	27	0	0
01A	0	0	0	0	18	0	0
02A	0	0	0	0	14	0	0
03A	0	0	0	0	12	0	0
04A	0	0	0	0	12	0	0
05A	0	0	0	64	0	0	0
06A	0	0	0	173	0	0	0
07A	0	0	0	206	0	0	0
08A	0	0	0	214	0	0	0
09A	0	0	0	152	0	0	0
10A	0	0	0	159	0	0	0
11A	0	0	0	222	0	0	0
12P	0	0	0	187	0	0	0
01P	0	0	0	193	0	0	0
02P	0	0	0	209	0	0	0
03P	0	0	0	258	0	0	0
04P	0	0	0	280	0	0	0
05P	0	0	0	305	0	0	0
06P	0	0	0	216	0	0	0
07P	0	0	0	157	0	0	0
08P	0	0	0	144	0	0	0
09P	0	0	0	115	0	0	0
10P	0	0	0	71	0	0	0
11P	0	0	0	52	0	0	0
TOT	0	0	0	3377	83	0	0

STATE OF CONNECTICUT  
DEPARTMENT OF TRANSPORTATION  
BUREAU OF POLICY AND PLANNING  
PLANNING INVENTORY AND DATA

TRAFFIC RECORDER DATA

TOWN OF BEACON FALLS	ROUTE 8							DIRECTION N
NB ON RAMP FROM NORTH MAIN ST	SUN	MON	TUE	WED	THU	FRI	SAT	
DAY	0	0	0	07/18/2007	07/19/2007	0	0	
DATE	0	0	0	07/18/2007	07/19/2007	0	0	
TYPE								
HOUR								
	2007 ADT = 3000		ACF = NA					
	*****							
12A	0	0	0	0	26	0	0	
01A	0	0	0	0	5	0	0	
02A	0	0	0	0	12	0	0	
03A	0	0	0	0	14	0	0	
04A	0	0	0	0	23	0	0	
05A	0	0	0	132	67	0	0	
06A	0	0	0	350	0	0	0	
07A	0	0	0	466	0	0	0	
08A	0	0	0	460	0	0	0	
09A	0	0	0	330	0	0	0	
10A	0	0	0	316	0	0	0	
11A	0	0	0	420	0	0	0	
12P	0	0	0	390	0	0	0	
01P	0	0	0	390	0	0	0	
02P	0	0	0	422	0	0	0	
03P	0	0	0	618	0	0	0	
04P	0	0	0	574	0	0	0	
05P	0	0	0	546	0	0	0	
06P	0	0	0	442	0	0	0	
07P	0	0	0	256	0	0	0	
08P	0	0	0	162	0	0	0	
09P	0	0	0	170	0	0	0	
10P	0	0	0	116	0	0	0	
11P	0	0	0	52	0	0	0	
TOT	0	0	0	6612	147	0	0	

STATE OF CONNECTICUT  
DEPARTMENT OF TRANSPORTATION  
BUREAU OF POLICY AND PLANNING  
PLANNING INVENTORY AND DATA

TRAFFIC RECORDER DATA

TOWN OF BEACON FALLS	ROUTE 8						DIRECTION S
SB ON RAMP FROM COTTON HOLLOW ROAD	SUN	MON	TUE	WED	THU	FRI	SAT
DAY	0	0	0	07/18/2007	07/19/2007	0	0
DATE	0	0	0	07/18/2007	07/19/2007	0	0
TYPE							
HOUR							
	2007 ADT = 2900		ACF = NA				
	*****						
12A	0	0	0	0	13	0	0
01A	0	0	0	0	9	0	0
02A	0	0	0	0	7	0	0
03A	0	0	0	0	14	0	0
04A	0	0	0	0	38	0	0
05A	0	0	0	194	0	0	0
06A	0	0	0	328	0	0	0
07A	0	0	0	370	0	0	0
08A	0	0	0	272	0	0	0
09A	0	0	0	147	0	0	0
10A	0	0	0	119	0	0	0
11A	0	0	0	167	0	0	0
12P	0	0	0	140	0	0	0
01P	0	0	0	153	0	0	0
02P	0	0	0	171	0	0	0
03P	0	0	0	166	0	0	0
04P	0	0	0	195	0	0	0
05P	0	0	0	190	0	0	0
06P	0	0	0	139	0	0	0
07P	0	0	0	126	0	0	0
08P	0	0	0	98	0	0	0
09P	0	0	0	57	0	0	0
10P	0	0	0	50	0	0	0
11P	0	0	0	42	0	0	0
TOT	0	0	0	3124	81	0	0

STATE OF CONNECTICUT  
DEPARTMENT OF TRANSPORTATION  
BUREAU OF POLICY AND PLANNING  
PLANNING INVENTORY AND DATA

TRAFFIC RECORDER DATA

TOWN OF BEACON FALLS	ROUTE 8						DIRECTION N
NB OFF RAMP TO COTTON HOLLOW RD (EXIT 25)	SUN	MON	TUE	WED	THU	FRI	SAT
DAY	0	0	0	07/18/2007	07/19/2007	0	0
DATE	0	0	0	07/18/2007	07/19/2007	0	0
TYPE							
HOUR							
	2007 ADT = 3200		ACF = NA				
	*****						
12A	0	0	0	0	52	0	0
01A	0	0	0	0	21	0	0
02A	0	0	0	0	11	0	0
03A	0	0	0	0	9	0	0
04A	0	0	0	0	15	0	0
05A	0	0	0	33	32	0	0
06A	0	0	0	69	0	0	0
07A	0	0	0	90	0	0	0
08A	0	0	0	120	0	0	0
09A	0	0	0	113	0	0	0
10A	0	0	0	128	0	0	0
11A	0	0	0	168	0	0	0
12P	0	0	0	169	0	0	0
01P	0	0	0	164	0	0	0
02P	0	0	0	216	0	0	0
03P	0	0	0	299	0	0	0
04P	0	0	0	423	0	0	0
05P	0	0	0	452	0	0	0
06P	0	0	0	282	0	0	0
07P	0	0	0	224	0	0	0
08P	0	0	0	159	0	0	0
09P	0	0	0	118	0	0	0
10P	0	0	0	77	0	0	0
11P	0	0	0	68	0	0	0
TOT	0	0	0	3372	140	0	0

STATE OF CONNECTICUT  
DEPARTMENT OF TRANSPORTATION  
BUREAU OF POLICY AND PLANNING  
PLANNING INVENTORY AND DATA

TRAFFIC RECORDER DATA

TOWN OF NAUGATUCK

ROUTE 8

DIRECTION S

SB ON RAMP FROM SR 723 (UNION STREET)

DAY	SUN	MON	TUE	WED	THU	FRI	SAT
DATE	0	0	05/28/2013	05/29/2013	05/30/2013	0	0
TYPE							
HOUR							

2013 ADT = 4500                      ACF = NA

\*\*\*\*\*

12A	0	0	0	19	22	0	0
01A	0	0	0	11	17	0	0
02A	0	0	0	14	9	0	0
03A	0	0	0	27	33	0	0
04A	0	0	68	69	0	0	0
05A	0	0	197	203	0	0	0
06A	0	0	412	402	0	0	0
07A	0	0	450	440	0	0	0
08A	0	0	402	401	0	0	0
09A	0	0	259	257	0	0	0
10A	0	0	219	219	0	0	0
11A	0	0	222	221	0	0	0
12P	0	0	265	261	0	0	0
01P	0	0	270	287	0	0	0
02P	0	0	298	293	0	0	0
03P	0	0	317	324	0	0	0
04P	0	0	360	360	0	0	0
05P	0	0	350	355	0	0	0
06P	0	0	255	250	0	0	0
07P	0	0	191	191	0	0	0
08P	0	0	125	134	0	0	0
09P	0	0	95	95	0	0	0
10P	0	0	74	80	0	0	0
11P	0	0	53	57	0	0	0
TOT	0	0	4882	4970	81	0	0



STATE OF CONNECTICUT  
DEPARTMENT OF TRANSPORTATION  
BUREAU OF POLICY AND PLANNING  
PLANNING INVENTORY AND DATA

TRAFFIC RECORDER DATA

TOWN OF NAUGATUCK		ROUTE 8						DIRECTION N
NB OFF RAMP TO SR 723 (EXIT 28 UNION ST)		SUN	MON	TUE	WED	THU	FRI	SAT
DAY	DATE	0	0	05/28/2013	05/29/2013	05/30/2013	0	0
TYPE	HOUR	2013 ADT = 4000		ACF = NA				
*****								
12A		0	0	0	42	52	0	0
01A		0	0	0	20	25	0	0
02A		0	0	0	12	14	0	0
03A		0	0	0	3	11	0	0
04A		0	0	0	26	31	0	0
05A		0	0	61	72	75	0	0
06A		0	0	170	161	0	0	0
07A		0	0	288	281	0	0	0
08A		0	0	225	241	0	0	0
09A		0	0	166	168	0	0	0
10A		0	0	162	183	0	0	0
11A		0	0	174	175	0	0	0
12P		0	0	187	212	0	0	0
01P		0	0	236	213	0	0	0
02P		0	0	303	322	0	0	0
03P		0	0	362	374	0	0	0
04P		0	0	462	444	0	0	0
05P		0	0	481	545	0	0	0
06P		0	0	331	326	0	0	0
07P		0	0	208	231	0	0	0
08P		0	0	139	208	0	0	0
09P		0	0	112	143	0	0	0
10P		0	0	85	123	0	0	0
11P		0	0	48	64	0	0	0
TOT		0	0	4200	4589	208	0	0

STATE OF CONNECTICUT  
DEPARTMENT OF TRANSPORTATION  
BUREAU OF POLICY AND PLANNING  
PLANNING INVENTORY AND DATA

TRAFFIC RECORDER DATA

TOWN OF NAUGATUCK

ROUTE 8

DIRECTION S

SB ON RAMP FROM ROUTE 63

DAY	SUN	MON	TUE	WED	THU	FRI	SAT
DATE	0	0	05/28/2013	05/29/2013	05/30/2013	0	0
TYPE							
HOUR							

2013 ADT = 4200

ACF = NA

\*\*\*\*\*

12A	0	0	0	17	7	0	0
01A	0	0	0	5	6	0	0
02A	0	0	0	15	8	0	0
03A	0	0	0	23	24	0	0
04A	0	0	46	58	52	0	0
05A	0	0	222	230	0	0	0
06A	0	0	432	416	0	0	0
07A	0	0	473	469	0	0	0
08A	0	0	398	382	0	0	0
09A	0	0	246	231	0	0	0
10A	0	0	233	232	0	0	0
11A	0	0	263	219	0	0	0
12P	0	0	231	231	0	0	0
01P	0	0	279	239	0	0	0
02P	0	0	274	269	0	0	0
03P	0	0	245	257	0	0	0
04P	0	0	232	294	0	0	0
05P	0	0	264	315	0	0	0
06P	0	0	177	203	0	0	0
07P	0	0	137	190	0	0	0
08P	0	0	113	151	0	0	0
09P	0	0	84	124	0	0	0
10P	0	0	52	54	0	0	0
11P	0	0	29	45	0	0	0
TOT	0	0	4430	4669	97	0	0

STATE OF CONNECTICUT  
DEPARTMENT OF TRANSPORTATION  
BUREAU OF POLICY AND PLANNING  
PLANNING INVENTORY AND DATA

TRAFFIC RECORDER DATA

TOWN OF NAUGATUCK	ROUTE 8						DIRECTION S	
SB OFF RAMP TO ROUTE 63 (EXIT 26)	SUN	MON	TUE	WED	THU	FRI	SAT	
DAY	0	0	05/28/2013	05/29/2013	05/30/2013	0	0	
DATE								
TYPE								
HOUR								
	2013 ADT = 3500		ACF = NA					
	*****							
12A	0	0	0	43	47	0	0	
01A	0	0	0	12	23	0	0	
02A	0	0	0	27	16	0	0	
03A	0	0	0	22	12	0	0	
04A	0	0	16	25	26	0	0	
05A	0	0	70	71	0	0	0	
06A	0	0	202	164	0	0	0	
07A	0	0	220	220	0	0	0	
08A	0	0	260	252	0	0	0	
09A	0	0	216	187	0	0	0	
10A	0	0	172	209	0	0	0	
11A	0	0	200	201	0	0	0	
12P	0	0	220	216	0	0	0	
01P	0	0	233	237	0	0	0	
02P	0	0	254	259	0	0	0	
03P	0	0	279	301	0	0	0	
04P	0	0	299	246	0	0	0	
05P	0	0	292	291	0	0	0	
06P	0	0	196	203	0	0	0	
07P	0	0	167	179	0	0	0	
08P	0	0	126	177	0	0	0	
09P	0	0	122	134	0	0	0	
10P	0	0	84	79	0	0	0	
11P	0	0	72	60	0	0	0	
TOT	0	0	3700	3815	124	0	0	

STATE OF CONNECTICUT  
 DEPARTMENT OF TRANSPORTATION  
 BUREAU OF POLICY AND PLANNING  
 PLANNING INVENTORY AND DATA

TRAFFIC RECORDER DATA

TOWN OF NAUGATUCK	ROUTE 8							DIRECTION N
NB OFF RAMP TO ROUTE 63 (EXIT 26)	SUN	MON	TUE	WED	THU	FRI	SAT	
DAY	0	0	05/28/2013	05/29/2013	05/30/2013	0	0	
DATE								
TYPE								
HOUR								
	2013 ADT = 4100		ACF = NA					
	*****							
12A	0	0	0	52	56	0	0	
01A	0	0	0	32	20	0	0	
02A	0	0	0	4	8	0	0	
03A	0	0	0	10	9	0	0	
04A	0	0	0	17	18	0	0	
05A	0	0	43	38	0	0	0	
06A	0	0	103	98	0	0	0	
07A	0	0	199	209	0	0	0	
08A	0	0	239	217	0	0	0	
09A	0	0	187	202	0	0	0	
10A	0	0	175	190	0	0	0	
11A	0	0	212	182	0	0	0	
12P	0	0	223	213	0	0	0	
01P	0	0	253	231	0	0	0	
02P	0	0	321	304	0	0	0	
03P	0	0	396	410	0	0	0	
04P	0	0	456	492	0	0	0	
05P	0	0	546	547	0	0	0	
06P	0	0	384	389	0	0	0	
07P	0	0	234	250	0	0	0	
08P	0	0	148	188	0	0	0	
09P	0	0	118	164	0	0	0	
10P	0	0	86	102	0	0	0	
11P	0	0	59	73	0	0	0	
TOT	0	0	4382	4614	111	0	0	

STATE OF CONNECTICUT  
DEPARTMENT OF TRANSPORTATION  
BUREAU OF POLICY AND PLANNING  
PLANNING INVENTORY AND DATA

TRAFFIC RECORDER DATA

TOWN OF NAUGATUCK

ROUTE 8

DIRECTION N

NB ON RAMP FROM SR 709 (SOUTH MAIN ST)

DAY	SUN	MON	TUE	WED	THU	FRI	SAT
DATE	0	0	05/28/2013	05/29/2013	05/30/2013	0	0
TYPE							
HOUR							

2013 ADT = 5000

ACF = NA

\*\*\*\*\*

12A	0	0	0	50	47	0	0
01A	0	0	0	30	29	0	0
02A	0	0	0	12	8	0	0
03A	0	0	0	28	21	0	0
04A	0	0	0	57	46	0	0
05A	0	0	112	131	127	0	0
06A	0	0	273	267	0	0	0
07A	0	0	383	364	0	0	0
08A	0	0	342	343	0	0	0
09A	0	0	268	293	0	0	0
10A	0	0	247	274	0	0	0
11A	0	0	296	302	0	0	0
12P	0	0	311	323	0	0	0
01P	0	0	331	327	0	0	0
02P	0	0	327	359	0	0	0
03P	0	0	395	385	0	0	0
04P	0	0	455	459	0	0	0
05P	0	0	409	451	0	0	0
06P	0	0	292	313	0	0	0
07P	0	0	227	293	0	0	0
08P	0	0	174	185	0	0	0
09P	0	0	163	175	0	0	0
10P	0	0	92	114	0	0	0
11P	0	0	84	89	0	0	0
TOT	0	0	5181	5624	278	0	0

STATE OF CONNECTICUT  
DEPARTMENT OF TRANSPORTATION  
BUREAU OF POLICY AND PLANNING  
PLANNING INVENTORY AND DATA

TRAFFIC RECORDER DATA

TOWN OF NAUGATUCK

ROUTE 8

DIRECTION S

SB OFF RAMP TO MAPLE STREET (EXIT 27)

DAY	SUN	MON	TUE	WED	THU	FRI	SAT
DATE	0	0	05/28/2013	05/29/2013	05/30/2013	0	0
TYPE							
HOUR							

2013 ADT = 6200

ACF = NA

\*\*\*\*\*

12A	0	0	0	56	49	0	0
01A	0	0	0	29	20	0	0
02A	0	0	0	14	11	0	0
03A	0	0	0	16	21	0	0
04A	0	0	31	30	32	0	0
05A	0	0	86	83	0	0	0
06A	0	0	265	244	0	0	0
07A	0	0	407	376	0	0	0
08A	0	0	483	486	0	0	0
09A	0	0	346	342	0	0	0
10A	0	0	347	338	0	0	0
11A	0	0	359	360	0	0	0
12P	0	0	418	423	0	0	0
01P	0	0	412	415	0	0	0
02P	0	0	489	447	0	0	0
03P	0	0	534	532	0	0	0
04P	0	0	591	581	0	0	0
05P	0	0	576	574	0	0	0
06P	0	0	373	383	0	0	0
07P	0	0	278	352	0	0	0
08P	0	0	276	279	0	0	0
09P	0	0	213	226	0	0	0
10P	0	0	133	139	0	0	0
11P	0	0	76	78	0	0	0
TOT	0	0	6693	6803	133	0	0

STATE OF CONNECTICUT  
DEPARTMENT OF TRANSPORTATION  
BUREAU OF POLICY AND PLANNING  
PLANNING INVENTORY AND DATA

TRAFFIC RECORDER DATA

TOWN OF NAUGATUCK		ROUTE 8						DIRECTION N
NB ON RAMP FROM MAPLE STREET		SUN	MON	TUE	WED	THU	FRI	SAT
DAY	DATE	0	0	05/28/2013	05/29/2013	05/30/2013	0	0
TYPE	HOUR	2013 ADT = 5000		ACF = NA				
*****								
12A		0	0	0	26	30	0	0
01A		0	0	0	6	16	0	0
02A		0	0	0	11	10	0	0
03A		0	0	0	9	18	0	0
04A		0	0	0	42	41	0	0
05A		0	0	127	127	0	0	0
06A		0	0	281	297	0	0	0
07A		0	0	390	387	0	0	0
08A		0	0	344	333	0	0	0
09A		0	0	338	334	0	0	0
10A		0	0	280	278	0	0	0
11A		0	0	297	302	0	0	0
12P		0	0	342	335	0	0	0
01P		0	0	340	330	0	0	0
02P		0	0	388	394	0	0	0
03P		0	0	398	399	0	0	0
04P		0	0	430	438	0	0	0
05P		0	0	443	444	0	0	0
06P		0	0	306	297	0	0	0
07P		0	0	270	284	0	0	0
08P		0	0	179	169	0	0	0
09P		0	0	134	147	0	0	0
10P		0	0	85	90	0	0	0
11P		0	0	44	47	0	0	0
TOT		0	0	5416	5526	115	0	0

STATE OF CONNECTICUT  
DEPARTMENT OF TRANSPORTATION  
BUREAU OF POLICY AND PLANNING  
PLANNING INVENTORY AND DATA

TRAFFIC RECORDER DATA

TOWN OF NAUGATUCK

ROUTE 8

DIRECTION S

SB ON RAMP FROM NORTH MAIN STREET

DAY	SUN	MON	TUE	WED	THU	FRI	SAT
DATE	0	0	05/28/2013	05/29/2013	05/30/2013	0	0
TYPE							
HOUR							

2013 ADT = 700

ACF = NA

\*\*\*\*\*

12A	0	0	0	2	6	0	0
01A	0	0	0	0	6	0	0
02A	0	0	0	0	0	0	0
03A	0	0	0	3	3	0	0
04A	0	0	0	1	4	0	0
05A	0	0	11	16	0	0	0
06A	0	0	53	48	0	0	0
07A	0	0	70	76	0	0	0
08A	0	0	51	56	0	0	0
09A	0	0	33	38	0	0	0
10A	0	0	32	34	0	0	0
11A	0	0	47	31	0	0	0
12P	0	0	44	43	0	0	0
01P	0	0	37	67	0	0	0
02P	0	0	45	48	0	0	0
03P	0	0	43	45	0	0	0
04P	0	0	40	74	0	0	0
05P	0	0	54	60	0	0	0
06P	0	0	33	64	0	0	0
07P	0	0	49	70	0	0	0
08P	0	0	21	37	0	0	0
09P	0	0	17	38	0	0	0
10P	0	0	10	19	0	0	0
11P	0	0	7	5	0	0	0
TOT	0	0	697	875	19	0	0



STATE OF CONNECTICUT  
DEPARTMENT OF TRANSPORTATION  
BUREAU OF POLICY AND PLANNING  
PLANNING INVENTORY AND DATA

TRAFFIC RECORDER DATA

TOWN OF NAUGATUCK

ROUTE 8

DIRECTION N

NB OFF RAMP TO NORTH MAIN STREET(EXIT 27)

DAY	SUN	MON	TUE	WED	THU	FRI	SAT
DATE	0	0	05/28/2013	05/29/2013	05/30/2013	0	0
TYPE							
HOUR							

2013 ADT = 1000                      ACF = NA

\*\*\*\*\*

12A	0	0	0	8	14	0	0
01A	0	0	0	4	9	0	0
02A	0	0	0	3	3	0	0
03A	0	0	0	3	3	0	0
04A	0	0	0	5	3	0	0
05A	0	0	8	3	7	0	0
06A	0	0	23	22	0	0	0
07A	0	0	36	31	0	0	0
08A	0	0	42	46	0	0	0
09A	0	0	55	36	0	0	0
10A	0	0	40	56	0	0	0
11A	0	0	62	62	0	0	0
12P	0	0	68	58	0	0	0
01P	0	0	61	59	0	0	0
02P	0	0	77	70	0	0	0
03P	0	0	86	88	0	0	0
04P	0	0	106	104	0	0	0
05P	0	0	141	145	0	0	0
06P	0	0	99	104	0	0	0
07P	0	0	80	80	0	0	0
08P	0	0	55	51	0	0	0
09P	0	0	37	35	0	0	0
10P	0	0	18	19	0	0	0
11P	0	0	18	12	0	0	0
TOT	0	0	1112	1104	39	0	0

STATE OF CONNECTICUT  
DEPARTMENT OF TRANSPORTATION  
BUREAU OF POLICY AND PLANNING  
PLANNING INVENTORY AND DATA

TRAFFIC RECORDER DATA

TOWN OF NAUGATUCK

ROUTE 8

DIRECTION S

SB OFF RAMP TO SR 710 (X28 N MAIN ST)

DAY	SUN	MON	TUE	WED	THU	FRI	SAT
DATE	0	0	05/28/2013	05/29/2013	05/30/2013	0	0
TYPE							
HOUR							

2013 ADT = 4400                      ACF = NA

\*\*\*\*\*

12A	0	0	0	40	46	0	0
01A	0	0	0	24	24	0	0
02A	0	0	0	14	11	0	0
03A	0	0	12	20	17	0	0
04A	0	0	36	40	0	0	0
05A	0	0	88	88	0	0	0
06A	0	0	154	166	0	0	0
07A	0	0	253	267	0	0	0
08A	0	0	226	220	0	0	0
09A	0	0	196	225	0	0	0
10A	0	0	229	227	0	0	0
11A	0	0	233	255	0	0	0
12P	0	0	247	242	0	0	0
01P	0	0	308	288	0	0	0
02P	0	0	320	345	0	0	0
03P	0	0	414	391	0	0	0
04P	0	0	411	460	0	0	0
05P	0	0	371	424	0	0	0
06P	0	0	262	282	0	0	0
07P	0	0	242	277	0	0	0
08P	0	0	212	232	0	0	0
09P	0	0	147	200	0	0	0
10P	0	0	118	138	0	0	0
11P	0	0	68	74	0	0	0
TOT	0	0	4547	4939	98	0	0

STATE OF CONNECTICUT  
DEPARTMENT OF TRANSPORTATION  
BUREAU OF POLICY AND PLANNING  
PLANNING INVENTORY AND DATA

TRAFFIC RECORDER DATA

TOWN OF NAUGATUCK

ROUTE 8

DIRECTION N

NB ON RAMP FROM SR 710 (NORTH MAIN STREET)

DAY	SUN	MON	TUE	WED	THU	FRI	SAT
DATE	0	0	05/28/2013	05/29/2013	05/30/2013	0	0
TYPE							
HOUR							

2013 ADT = 5000

ACF = NA

\*\*\*\*\*

12A	0	0	0	23	41	0	0
01A	0	0	0	23	24	0	0
02A	0	0	0	11	13	0	0
03A	0	0	22	26	30	0	0
04A	0	0	63	72	0	0	0
05A	0	0	164	160	0	0	0
06A	0	0	400	393	0	0	0
07A	0	0	483	487	0	0	0
08A	0	0	470	416	0	0	0
09A	0	0	306	327	0	0	0
10A	0	0	286	295	0	0	0
11A	0	0	312	269	0	0	0
12P	0	0	283	271	0	0	0
01P	0	0	306	313	0	0	0
02P	0	0	342	340	0	0	0
03P	0	0	356	375	0	0	0
04P	0	0	348	371	0	0	0
05P	0	0	334	335	0	0	0
06P	0	0	249	284	0	0	0
07P	0	0	180	236	0	0	0
08P	0	0	123	174	0	0	0
09P	0	0	134	146	0	0	0
10P	0	0	97	118	0	0	0
11P	0	0	45	66	0	0	0
TOT	0	0	5303	5531	108	0	0

STATE OF CONNECTICUT  
DEPARTMENT OF TRANSPORTATION  
BUREAU OF POLICY AND PLANNING  
PLANNING INVENTORY AND DATA

TRAFFIC RECORDER DATA

TOWN OF NAUGATUCK	ROUTE 8						DIRECTION S	
SB ON RAMP FROM SR 847(WATERBURY ROAD)	SUN	MON	TUE	WED	THU	FRI	SAT	
DAY	0	0	05/28/2013	05/29/2013	05/30/2013	0	0	
DATE								
TYPE								
HOUR								
	2013 ADT = 4400		ACF = NA					
	*****							
12A	0	0	0	21	34	0	0	
01A	0	0	0	16	20	0	0	
02A	0	0	0	13	8	0	0	
03A	0	0	12	18	14	0	0	
04A	0	0	40	43	0	0	0	
05A	0	0	204	209	0	0	0	
06A	0	0	339	335	0	0	0	
07A	0	0	373	370	0	0	0	
08A	0	0	347	345	0	0	0	
09A	0	0	279	279	0	0	0	
10A	0	0	234	238	0	0	0	
11A	0	0	271	262	0	0	0	
12P	0	0	239	238	0	0	0	
01P	0	0	286	275	0	0	0	
02P	0	0	319	312	0	0	0	
03P	0	0	379	388	0	0	0	
04P	0	0	356	358	0	0	0	
05P	0	0	336	336	0	0	0	
06P	0	0	222	224	0	0	0	
07P	0	0	162	205	0	0	0	
08P	0	0	142	141	0	0	0	
09P	0	0	126	128	0	0	0	
10P	0	0	80	82	0	0	0	
11P	0	0	51	44	0	0	0	
TOT	0	0	4797	4880	76	0	0	

STATE OF CONNECTICUT  
 DEPARTMENT OF TRANSPORTATION  
 BUREAU OF POLICY AND PLANNING  
 PLANNING INVENTORY AND DATA

TRAFFIC RECORDER DATA

TOWN OF NAUGATUCK

ROUTE 8

DIRECTION S

SB OFF RAMP TO SR 847 (X29 S MAIN ST)

DAY	SUN	MON	TUE	WED	THU	FRI	SAT
DATE	0	0	05/28/2013	05/29/2013	05/30/2013	0	0
TYPE							
HOUR							

2013 ADT = 1900                      ACF = NA

\*\*\*\*\*

12A	0	0	0	10	22	0	0
01A	0	0	0	11	14	0	0
02A	0	0	0	11	8	0	0
03A	0	0	14	18	14	0	0
04A	0	0	36	39	0	0	0
05A	0	0	146	142	0	0	0
06A	0	0	148	141	0	0	0
07A	0	0	174	178	0	0	0
08A	0	0	155	122	0	0	0
09A	0	0	106	128	0	0	0
10A	0	0	106	109	0	0	0
11A	0	0	104	135	0	0	0
12P	0	0	111	127	0	0	0
01P	0	0	147	108	0	0	0
02P	0	0	151	162	0	0	0
03P	0	0	153	125	0	0	0
04P	0	0	147	130	0	0	0
05P	0	0	103	138	0	0	0
06P	0	0	85	81	0	0	0
07P	0	0	51	60	0	0	0
08P	0	0	45	60	0	0	0
09P	0	0	38	42	0	0	0
10P	0	0	34	40	0	0	0
11P	0	0	29	23	0	0	0
TOT	0	0	2083	2140	58	0	0

STATE OF CONNECTICUT  
DEPARTMENT OF TRANSPORTATION  
BUREAU OF POLICY AND PLANNING  
PLANNING INVENTORY AND DATA

TRAFFIC RECORDER DATA

TOWN OF NAUGATUCK

ROUTE 8

DIRECTION N

NB OFF RAMP TO SR 847 (EXIT 29)

DAY	SUN	MON	TUE	WED	THU	FRI	SAT
DATE	0	0	05/28/2013	05/29/2013	05/30/2013	0	0
TYPE							
HOUR							

2013 ADT = 4900

ACF = NA

\*\*\*\*\*

12A	0	0	0	53	55	0	0
01A	0	0	0	22	32	0	0
02A	0	0	0	20	25	0	0
03A	0	0	8	9	12	0	0
04A	0	0	25	26	0	0	0
05A	0	0	107	98	0	0	0
06A	0	0	214	217	0	0	0
07A	0	0	382	350	0	0	0
08A	0	0	296	298	0	0	0
09A	0	0	267	253	0	0	0
10A	0	0	227	240	0	0	0
11A	0	0	260	253	0	0	0
12P	0	0	294	276	0	0	0
01P	0	0	318	307	0	0	0
02P	0	0	383	346	0	0	0
03P	0	0	477	501	0	0	0
04P	0	0	485	511	0	0	0
05P	0	0	474	498	0	0	0
06P	0	0	346	343	0	0	0
07P	0	0	243	285	0	0	0
08P	0	0	155	188	0	0	0
09P	0	0	144	194	0	0	0
10P	0	0	104	113	0	0	0
11P	0	0	61	88	0	0	0
TOT	0	0	5270	5489	124	0	0

STATE OF CONNECTICUT  
DEPARTMENT OF TRANSPORTATION  
BUREAU OF POLICY AND PLANNING  
PLANNING INVENTORY AND DATA

TRAFFIC RECORDER DATA

TOWN OF NAUGATUCK

ROUTE 8

DIRECTION S

SB OFF RAMP TO COTTON HOLLOW ROAD (X25)

DAY	SUN	MON	TUE	WED	THU	FRI	SAT
DATE	0	0	05/28/2013	05/29/2013	05/30/2013	0	0
TYPE							
HOUR							

2013 ADT = 2300                      ACF = NA

\*\*\*\*\*

12A	0	0	0	12	13	0	0
01A	0	0	0	12	10	0	0
02A	0	0	0	3	9	0	0
03A	0	0	0	7	7	0	0
04A	0	0	6	7	8	0	0
05A	0	0	52	32	0	0	0
06A	0	0	76	65	0	0	0
07A	0	0	138	126	0	0	0
08A	0	0	143	134	0	0	0
09A	0	0	145	159	0	0	0
10A	0	0	134	125	0	0	0
11A	0	0	143	127	0	0	0
12P	0	0	141	112	0	0	0
01P	0	0	154	127	0	0	0
02P	0	0	200	175	0	0	0
03P	0	0	213	217	0	0	0
04P	0	0	237	236	0	0	0
05P	0	0	243	278	0	0	0
06P	0	0	152	170	0	0	0
07P	0	0	121	136	0	0	0
08P	0	0	108	111	0	0	0
09P	0	0	60	79	0	0	0
10P	0	0	42	53	0	0	0
11P	0	0	26	26	0	0	0
TOT	0	0	2534	2529	47	0	0

STATE OF CONNECTICUT  
DEPARTMENT OF TRANSPORTATION  
BUREAU OF POLICY AND PLANNING  
PLANNING INVENTORY AND DATA

TRAFFIC RECORDER DATA

TOWN OF NAUGATUCK		ROUTE 8						DIRECTION N
NB ON RAMP FROM COTTON HOLLOW ROAD								
DAY	SUN	MON	TUE	WED	THU	FRI	SAT	
DATE	0	0	05/28/2013	05/29/2013	05/30/2013	0	0	
TYPE								
HOUR								
	2013 ADT = 1600		ACF = NA					
	*****							
12A	0	0	0	12	11	0	0	
01A	0	0	0	6	6	0	0	
02A	0	0	0	5	5	0	0	
03A	0	0	0	2	0	0	0	
04A	0	0	0	5	0	0	0	
05A	0	0	34	33	0	0	0	
06A	0	0	90	88	0	0	0	
07A	0	0	107	117	0	0	0	
08A	0	0	118	120	0	0	0	
09A	0	0	64	86	0	0	0	
10A	0	0	87	76	0	0	0	
11A	0	0	88	87	0	0	0	
12P	0	0	101	86	0	0	0	
01P	0	0	103	105	0	0	0	
02P	0	0	132	129	0	0	0	
03P	0	0	134	135	0	0	0	
04P	0	0	164	169	0	0	0	
05P	0	0	180	161	0	0	0	
06P	0	0	120	108	0	0	0	
07P	0	0	90	81	0	0	0	
08P	0	0	70	63	0	0	0	
09P	0	0	39	39	0	0	0	
10P	0	0	31	29	0	0	0	
11P	0	0	12	13	0	0	0	
TOT	0	0	1764	1755	22	0	0	



STATE OF CONNECTICUT  
DEPARTMENT OF TRANSPORTATION  
BUREAU OF POLICY AND PLANNING  
PLANNING INVENTORY AND DATA

TRAFFIC RECORDER DATA

TOWN OF NAUGATUCK

ROUTE 8

DIRECTION S

SB ON RAMP FROM SR 723 (UNION STREET)

DAY	SUN	MON	TUE	WED	THU	FRI	SAT
DATE	0	0	0	06/30/2010	07/01/2010	0	0

TYPE

HOUR

2010 ADT = 4500

ACF = NA

\*\*\*\*\*

12A	0	0	0	0	21	0	0
01A	0	0	0	0	23	0	0
02A	0	0	0	0	9	0	0
03A	0	0	0	25	0	0	0
04A	0	0	0	44	0	0	0
05A	0	0	0	202	0	0	0
06A	0	0	0	372	0	0	0
07A	0	0	0	443	0	0	0
08A	0	0	0	380	0	0	0
09A	0	0	0	254	0	0	0
10A	0	0	0	257	0	0	0
11A	0	0	0	249	0	0	0
12P	0	0	0	259	0	0	0
01P	0	0	0	241	0	0	0
02P	0	0	0	302	0	0	0
03P	0	0	0	300	0	0	0
04P	0	0	0	330	0	0	0
05P	0	0	0	355	0	0	0
06P	0	0	0	259	0	0	0
07P	0	0	0	212	0	0	0
08P	0	0	0	199	0	0	0
09P	0	0	0	132	0	0	0
10P	0	0	0	112	0	0	0
11P	0	0	0	58	0	0	0
TOT	0	0	0	4985	53	0	0

STATE OF CONNECTICUT  
DEPARTMENT OF TRANSPORTATION  
BUREAU OF POLICY AND PLANNING  
PLANNING INVENTORY AND DATA

TRAFFIC RECORDER DATA

TOWN OF NAUGATUCK	ROUTE 8							DIRECTION N
NB OFF RAMP TO SR 723 (EXIT 28 UNION ST)	SUN	MON	TUE	WED	THU	FRI	SAT	
DAY	0	0	0	06/30/2010	07/01/2010	0	0	
DATE								
TYPE								
HOUR								
	2010 ADT = 3800		ACF = NA					
	*****							
12A	0	0	0	0	71	0	0	
01A	0	0	0	0	20	0	0	
02A	0	0	0	18	0	0	0	
03A	0	0	0	6	0	0	0	
04A	0	0	0	30	0	0	0	
05A	0	0	0	67	0	0	0	
06A	0	0	0	135	0	0	0	
07A	0	0	0	173	0	0	0	
08A	0	0	0	215	0	0	0	
09A	0	0	0	160	0	0	0	
10A	0	0	0	161	0	0	0	
11A	0	0	0	188	0	0	0	
12P	0	0	0	210	0	0	0	
01P	0	0	0	190	0	0	0	
02P	0	0	0	237	0	0	0	
03P	0	0	0	309	0	0	0	
04P	0	0	0	436	0	0	0	
05P	0	0	0	452	0	0	0	
06P	0	0	0	348	0	0	0	
07P	0	0	0	218	0	0	0	
08P	0	0	0	222	0	0	0	
09P	0	0	0	177	0	0	0	
10P	0	0	0	134	0	0	0	
11P	0	0	0	81	0	0	0	
TOT	0	0	0	4167	91	0	0	

STATE OF CONNECTICUT  
DEPARTMENT OF TRANSPORTATION  
BUREAU OF POLICY AND PLANNING  
PLANNING INVENTORY AND DATA

TRAFFIC RECORDER DATA

TOWN OF NAUGATUCK	ROUTE 8							DIRECTION S
SB ON RAMP FROM ROUTE 63	SUN	MON	TUE	WED	THU	FRI	SAT	
DAY	0	0	0	06/30/2010	07/01/2010	0	0	
DATE								
TYPE								
HOUR								
	2010 ADT = 4300		ACF = NA					
	*****							
12A	0	0	0	0	19	0	0	
01A	0	0	0	0	22	0	0	
02A	0	0	0	0	24	0	0	
03A	0	0	0	25	0	0	0	
04A	0	0	0	57	0	0	0	
05A	0	0	0	228	0	0	0	
06A	0	0	0	385	0	0	0	
07A	0	0	0	399	0	0	0	
08A	0	0	0	361	0	0	0	
09A	0	0	0	245	0	0	0	
10A	0	0	0	265	0	0	0	
11A	0	0	0	235	0	0	0	
12P	0	0	0	257	0	0	0	
01P	0	0	0	241	0	0	0	
02P	0	0	0	260	0	0	0	
03P	0	0	0	283	0	0	0	
04P	0	0	0	280	0	0	0	
05P	0	0	0	286	0	0	0	
06P	0	0	0	230	0	0	0	
07P	0	0	0	205	0	0	0	
08P	0	0	0	179	0	0	0	
09P	0	0	0	105	0	0	0	
10P	0	0	0	82	0	0	0	
11P	0	0	0	56	0	0	0	
TOT	0	0	0	4664	65	0	0	

STATE OF CONNECTICUT  
DEPARTMENT OF TRANSPORTATION  
BUREAU OF POLICY AND PLANNING  
PLANNING INVENTORY AND DATA

TRAFFIC RECORDER DATA

TOWN OF NAUGATUCK

ROUTE 8

DIRECTION S

SB OFF RAMP TO ROUTE 63 (EXIT 26)

DAY	SUN	MON	TUE	WED	THU	FRI	SAT
DATE	0	0	0	06/30/2010	07/01/2010	0	0
TYPE							
HOUR							

2010 ADT = 3600

ACF = NA

\*\*\*\*\*

12A	0	0	0	0	42	0	0
01A	0	0	0	0	21	0	0
02A	0	0	0	0	22	0	0
03A	0	0	0	13	0	0	0
04A	0	0	0	21	0	0	0
05A	0	0	0	65	0	0	0
06A	0	0	0	177	0	0	0
07A	0	0	0	224	0	0	0
08A	0	0	0	242	0	0	0
09A	0	0	0	176	0	0	0
10A	0	0	0	195	0	0	0
11A	0	0	0	212	0	0	0
12P	0	0	0	240	0	0	0
01P	0	0	0	244	0	0	0
02P	0	0	0	255	0	0	0
03P	0	0	0	269	0	0	0
04P	0	0	0	314	0	0	0
05P	0	0	0	311	0	0	0
06P	0	0	0	228	0	0	0
07P	0	0	0	200	0	0	0
08P	0	0	0	194	0	0	0
09P	0	0	0	166	0	0	0
10P	0	0	0	117	0	0	0
11P	0	0	0	71	0	0	0
TOT	0	0	0	3934	85	0	0

STATE OF CONNECTICUT  
DEPARTMENT OF TRANSPORTATION  
BUREAU OF POLICY AND PLANNING  
PLANNING INVENTORY AND DATA

TRAFFIC RECORDER DATA

TOWN OF NAUGATUCK

ROUTE 8

DIRECTION N

NB OFF RAMP TO ROUTE 63 (EXIT 26)

DAY	SUN	MON	TUE	WED	THU	FRI	SAT
DATE	0	06/28/2010	06/29/2010	0	0	0	0
TYPE							
HOUR							

2010 ADT = 3800                      ACF = NA

\*\*\*\*\*

12A	0	0	64	0	0	0	0
01A	0	0	27	0	0	0	0
02A	0	19	0	0	0	0	0
03A	0	22	0	0	0	0	0
04A	0	18	0	0	0	0	0
05A	0	38	0	0	0	0	0
06A	0	96	0	0	0	0	0
07A	0	169	0	0	0	0	0
08A	0	176	0	0	0	0	0
09A	0	196	0	0	0	0	0
10A	0	175	0	0	0	0	0
11A	0	204	0	0	0	0	0
12P	0	218	0	0	0	0	0
01P	0	232	0	0	0	0	0
02P	0	239	0	0	0	0	0
03P	0	357	0	0	0	0	0
04P	0	433	0	0	0	0	0
05P	0	514	0	0	0	0	0
06P	0	329	0	0	0	0	0
07P	0	223	0	0	0	0	0
08P	0	176	0	0	0	0	0
09P	0	150	0	0	0	0	0
10P	0	107	0	0	0	0	0
11P	0	71	0	0	0	0	0
TOT	0	4162	91	0	0	0	0

STATE OF CONNECTICUT  
 DEPARTMENT OF TRANSPORTATION  
 BUREAU OF POLICY AND PLANNING  
 PLANNING INVENTORY AND DATA

TRAFFIC RECORDER DATA

TOWN OF NAUGATUCK

ROUTE 8

DIRECTION N

NB ON RAMP FROM SR 709 (SOUTH MAIN ST)

DAY	SUN	MON	TUE	WED	THU	FRI	SAT
DATE	0	0	0	06/30/2010	07/01/2010	0	0
TYPE							
HOUR							

2010 ADT = 5300

ACF = NA

\*\*\*\*\*

12A	0	0	0	0	56	0	0
01A	0	0	0	0	37	0	0
02A	0	0	0	29	0	0	0
03A	0	0	0	15	0	0	0
04A	0	0	0	32	0	0	0
05A	0	0	0	130	0	0	0
06A	0	0	0	224	0	0	0
07A	0	0	0	352	0	0	0
08A	0	0	0	335	0	0	0
09A	0	0	0	300	0	0	0
10A	0	0	0	284	0	0	0
11A	0	0	0	319	0	0	0
12P	0	0	0	366	0	0	0
01P	0	0	0	356	0	0	0
02P	0	0	0	388	0	0	0
03P	0	0	0	422	0	0	0
04P	0	0	0	426	0	0	0
05P	0	0	0	468	0	0	0
06P	0	0	0	334	0	0	0
07P	0	0	0	304	0	0	0
08P	0	0	0	238	0	0	0
09P	0	0	0	183	0	0	0
10P	0	0	0	142	0	0	0
11P	0	0	0	94	0	0	0
TOT	0	0	0	5741	93	0	0

STATE OF CONNECTICUT  
DEPARTMENT OF TRANSPORTATION  
BUREAU OF POLICY AND PLANNING  
PLANNING INVENTORY AND DATA

TRAFFIC RECORDER DATA

TOWN OF NAUGATUCK

ROUTE 8

DIRECTION S

SB OFF RAMP TO MAPLE STREET (EXIT 27)

DAY	SUN	MON	TUE	WED	THU	FRI	SAT
DATE	0	0	0	06/30/2010	07/01/2010	0	0
TYPE							
HOUR							

2010 ADT = 6200

ACF = NA

\*\*\*\*\*

12A	0	0	0	0	72	0	0
01A	0	0	0	0	52	0	0
02A	0	0	0	0	30	0	0
03A	0	0	0	27	0	0	0
04A	0	0	0	41	0	0	0
05A	0	0	0	85	0	0	0
06A	0	0	0	163	0	0	0
07A	0	0	0	313	0	0	0
08A	0	0	0	431	0	0	0
09A	0	0	0	339	0	0	0
10A	0	0	0	389	0	0	0
11A	0	0	0	379	0	0	0
12P	0	0	0	434	0	0	0
01P	0	0	0	419	0	0	0
02P	0	0	0	448	0	0	0
03P	0	0	0	508	0	0	0
04P	0	0	0	506	0	0	0
05P	0	0	0	519	0	0	0
06P	0	0	0	431	0	0	0
07P	0	0	0	385	0	0	0
08P	0	0	0	305	0	0	0
09P	0	0	0	281	0	0	0
10P	0	0	0	182	0	0	0
11P	0	0	0	116	0	0	0
TOT	0	0	0	6701	154	0	0

STATE OF CONNECTICUT  
DEPARTMENT OF TRANSPORTATION  
BUREAU OF POLICY AND PLANNING  
PLANNING INVENTORY AND DATA

TRAFFIC RECORDER DATA

TOWN OF NAUGATUCK		ROUTE 8						DIRECTION N
NB ON RAMP FROM MAPLE STREET		SUN	MON	TUE	WED	THU	FRI	SAT
DAY	DATE	0	0	0	06/30/2010	07/01/2010	0	0
TYPE	HOUR	2010 ADT = 4200		ACF = NA				
		*****						
12A		0	0	0	0	35	0	0
01A		0	0	0	0	19	0	0
02A		0	0	0	10	0	0	0
03A		0	0	0	13	0	0	0
04A		0	0	0	30	0	0	0
05A		0	0	0	94	0	0	0
06A		0	0	0	192	0	0	0
07A		0	0	0	255	0	0	0
08A		0	0	0	277	0	0	0
09A		0	0	0	288	0	0	0
10A		0	0	0	254	0	0	0
11A		0	0	0	269	0	0	0
12P		0	0	0	296	0	0	0
01P		0	0	0	279	0	0	0
02P		0	0	0	293	0	0	0
03P		0	0	0	282	0	0	0
04P		0	0	0	353	0	0	0
05P		0	0	0	364	0	0	0
06P		0	0	0	302	0	0	0
07P		0	0	0	239	0	0	0
08P		0	0	0	206	0	0	0
09P		0	0	0	162	0	0	0
10P		0	0	0	115	0	0	0
11P		0	0	0	41	0	0	0
TOT		0	0	0	4614	54	0	0



STATE OF CONNECTICUT  
DEPARTMENT OF TRANSPORTATION  
BUREAU OF POLICY AND PLANNING  
PLANNING INVENTORY AND DATA

TRAFFIC RECORDER DATA

TOWN OF NAUGATUCK	ROUTE 8							DIRECTION S
SB ON RAMP FROM NORTH MAIN STREET	SUN	MON	TUE	WED	THU	FRI	SAT	
DAY	0	0	0	06/30/2010	07/01/2010	0	0	
DATE								
TYPE								
HOUR								
	2010 ADT = 700		ACF = NA					
	*****							
12A	0	0	0	0	2	0	0	
01A	0	0	0	0	4	0	0	
02A	0	0	0	0	1	0	0	
03A	0	0	0	1	0	0	0	
04A	0	0	0	6	0	0	0	
05A	0	0	0	19	0	0	0	
06A	0	0	0	39	0	0	0	
07A	0	0	0	44	0	0	0	
08A	0	0	0	42	0	0	0	
09A	0	0	0	42	0	0	0	
10A	0	0	0	40	0	0	0	
11A	0	0	0	36	0	0	0	
12P	0	0	0	50	0	0	0	
01P	0	0	0	51	0	0	0	
02P	0	0	0	50	0	0	0	
03P	0	0	0	53	0	0	0	
04P	0	0	0	49	0	0	0	
05P	0	0	0	50	0	0	0	
06P	0	0	0	69	0	0	0	
07P	0	0	0	42	0	0	0	
08P	0	0	0	43	0	0	0	
09P	0	0	0	26	0	0	0	
10P	0	0	0	15	0	0	0	
11P	0	0	0	18	0	0	0	
TOT	0	0	0	785	7	0	0	

STATE OF CONNECTICUT  
DEPARTMENT OF TRANSPORTATION  
BUREAU OF POLICY AND PLANNING  
PLANNING INVENTORY AND DATA

TRAFFIC RECORDER DATA

TOWN OF NAUGATUCK

ROUTE 8

DIRECTION N

NB OFF RAMP TO NORTH MAIN STREET(EXIT 27)

DAY	SUN	MON	TUE	WED	THU	FRI	SAT
DATE	0	0	0	06/30/2010	07/01/2010	0	0
TYPE							
HOUR							

2010 ADT = 1100

ACF = NA

\*\*\*\*\*

12A	0	0	0	0	18	0	0
01A	0	0	0	0	7	0	0
02A	0	0	0	6	0	0	0
03A	0	0	0	6	0	0	0
04A	0	0	0	6	0	0	0
05A	0	0	0	10	0	0	0
06A	0	0	0	19	0	0	0
07A	0	0	0	33	0	0	0
08A	0	0	0	43	0	0	0
09A	0	0	0	30	0	0	0
10A	0	0	0	40	0	0	0
11A	0	0	0	68	0	0	0
12P	0	0	0	79	0	0	0
01P	0	0	0	66	0	0	0
02P	0	0	0	73	0	0	0
03P	0	0	0	112	0	0	0
04P	0	0	0	112	0	0	0
05P	0	0	0	137	0	0	0
06P	0	0	0	107	0	0	0
07P	0	0	0	86	0	0	0
08P	0	0	0	66	0	0	0
09P	0	0	0	38	0	0	0
10P	0	0	0	21	0	0	0
11P	0	0	0	21	0	0	0
TOT	0	0	0	1179	25	0	0

STATE OF CONNECTICUT  
DEPARTMENT OF TRANSPORTATION  
BUREAU OF POLICY AND PLANNING  
PLANNING INVENTORY AND DATA

TRAFFIC RECORDER DATA

TOWN OF NAUGATUCK

ROUTE 8

DIRECTION S

SB OFF RAMP TO SR 710 (X28 N MAIN ST)

DAY	SUN	MON	TUE	WED	THU	FRI	SAT
DATE	0	0	0	06/30/2010	07/01/2010	0	0

TYPE

HOUR

2010 ADT = 4500

ACF = NA

\*\*\*\*\*

12A	0	0	0	0	59	0	0
01A	0	0	0	0	36	0	0
02A	0	0	0	0	19	0	0
03A	0	0	0	29	0	0	0
04A	0	0	0	26	0	0	0
05A	0	0	0	82	0	0	0
06A	0	0	0	117	0	0	0
07A	0	0	0	206	0	0	0
08A	0	0	0	206	0	0	0
09A	0	0	0	177	0	0	0
10A	0	0	0	231	0	0	0
11A	0	0	0	265	0	0	0
12P	0	0	0	307	0	0	0
01P	0	0	0	273	0	0	0
02P	0	0	0	320	0	0	0
03P	0	0	0	416	0	0	0
04P	0	0	0	479	0	0	0
05P	0	0	0	430	0	0	0
06P	0	0	0	347	0	0	0
07P	0	0	0	285	0	0	0
08P	0	0	0	212	0	0	0
09P	0	0	0	228	0	0	0
10P	0	0	0	134	0	0	0
11P	0	0	0	110	0	0	0
TOT	0	0	0	4880	114	0	0

STATE OF CONNECTICUT  
DEPARTMENT OF TRANSPORTATION  
BUREAU OF POLICY AND PLANNING  
PLANNING INVENTORY AND DATA

TRAFFIC RECORDER DATA

TOWN OF NAUGATUCK

ROUTE 8

DIRECTION N

NB ON RAMP FROM SR 710 (NORTH MAIN STREET)

DAY	SUN	MON	TUE	WED	THU	FRI	SAT
DATE	0	0	0	06/30/2010	07/01/2010	0	0
TYPE							
HOUR							

2010 ADT = 5100

ACF = NA

\*\*\*\*\*

12A	0	0	0	0	56	0	0
01A	0	0	0	0	22	0	0
02A	0	0	0	21	0	0	0
03A	0	0	0	20	0	0	0
04A	0	0	0	65	0	0	0
05A	0	0	0	146	0	0	0
06A	0	0	0	355	0	0	0
07A	0	0	0	429	0	0	0
08A	0	0	0	424	0	0	0
09A	0	0	0	329	0	0	0
10A	0	0	0	289	0	0	0
11A	0	0	0	327	0	0	0
12P	0	0	0	333	0	0	0
01P	0	0	0	298	0	0	0
02P	0	0	0	373	0	0	0
03P	0	0	0	362	0	0	0
04P	0	0	0	359	0	0	0
05P	0	0	0	395	0	0	0
06P	0	0	0	350	0	0	0
07P	0	0	0	229	0	0	0
08P	0	0	0	216	0	0	0
09P	0	0	0	157	0	0	0
10P	0	0	0	100	0	0	0
11P	0	0	0	58	0	0	0
TOT	0	0	0	5635	78	0	0

STATE OF CONNECTICUT  
DEPARTMENT OF TRANSPORTATION  
BUREAU OF POLICY AND PLANNING  
PLANNING INVENTORY AND DATA

TRAFFIC RECORDER DATA

TOWN OF NAUGATUCK

ROUTE 8

DIRECTION S

SB ON RAMP FROM SR 847(WATERBURY ROAD)

DAY	SUN	MON	TUE	WED	THU	FRI	SAT
DATE	0	0	0	06/30/2010	07/01/2010	0	0
TYPE							
HOUR							

2010 ADT = 4800

ACF = NA

\*\*\*\*\*

12A	0	0	0	0	29	0	0
01A	0	0	0	0	28	0	0
02A	0	0	0	0	18	0	0
03A	0	0	0	21	0	0	0
04A	0	0	0	43	0	0	0
05A	0	0	0	195	0	0	0
06A	0	0	0	327	0	0	0
07A	0	0	0	362	0	0	0
08A	0	0	0	309	0	0	0
09A	0	0	0	274	0	0	0
10A	0	0	0	290	0	0	0
11A	0	0	0	326	0	0	0
12P	0	0	0	284	0	0	0
01P	0	0	0	313	0	0	0
02P	0	0	0	359	0	0	0
03P	0	0	0	364	0	0	0
04P	0	0	0	338	0	0	0
05P	0	0	0	356	0	0	0
06P	0	0	0	305	0	0	0
07P	0	0	0	243	0	0	0
08P	0	0	0	196	0	0	0
09P	0	0	0	162	0	0	0
10P	0	0	0	115	0	0	0
11P	0	0	0	58	0	0	0
TOT	0	0	0	5240	75	0	0

STATE OF CONNECTICUT  
DEPARTMENT OF TRANSPORTATION  
BUREAU OF POLICY AND PLANNING  
PLANNING INVENTORY AND DATA

TRAFFIC RECORDER DATA

TOWN OF NAUGATUCK

ROUTE 8

DIRECTION S

SB OFF RAMP TO SR 847 (X29 S MAIN ST)

DAY	SUN	MON	TUE	WED	THU	FRI	SAT
DATE	0	07/12/2010	07/13/2010	0	0	0	0
TYPE							
HOUR							

2010 ADT = 1900                      ACF = NA

\*\*\*\*\*

12A	0	0	20	0	0	0	0
01A	0	0	17	0	0	0	0
02A	0	0	15	0	0	0	0
03A	0	0	12	0	0	0	0
04A	0	25	0	0	0	0	0
05A	0	93	0	0	0	0	0
06A	0	158	0	0	0	0	0
07A	0	169	0	0	0	0	0
08A	0	143	0	0	0	0	0
09A	0	127	0	0	0	0	0
10A	0	103	0	0	0	0	0
11A	0	100	0	0	0	0	0
12P	0	109	0	0	0	0	0
01P	0	116	0	0	0	0	0
02P	0	130	0	0	0	0	0
03P	0	164	0	0	0	0	0
04P	0	120	0	0	0	0	0
05P	0	139	0	0	0	0	0
06P	0	73	0	0	0	0	0
07P	0	67	0	0	0	0	0
08P	0	51	0	0	0	0	0
09P	0	51	0	0	0	0	0
10P	0	38	0	0	0	0	0
11P	0	27	0	0	0	0	0
TOT	0	2003	64	0	0	0	0

STATE OF CONNECTICUT  
DEPARTMENT OF TRANSPORTATION  
BUREAU OF POLICY AND PLANNING  
PLANNING INVENTORY AND DATA

TRAFFIC RECORDER DATA

TOWN OF NAUGATUCK

ROUTE 8

DIRECTION N

NB OFF RAMP TO SR 847 (EXIT 29)

DAY	SUN	MON	TUE	WED	THU	FRI	SAT
DATE	0	0	0	06/30/2010	07/01/2010	0	0
TYPE							
HOUR							

2010 ADT = 4800                      ACF = NA

\*\*\*\*\*

12A	0	0	0	0	58	0	0
01A	0	0	0	0	25	0	0
02A	0	0	0	22	0	0	0
03A	0	0	0	20	0	0	0
04A	0	0	0	17	0	0	0
05A	0	0	0	86	0	0	0
06A	0	0	0	223	0	0	0
07A	0	0	0	238	0	0	0
08A	0	0	0	293	0	0	0
09A	0	0	0	280	0	0	0
10A	0	0	0	246	0	0	0
11A	0	0	0	297	0	0	0
12P	0	0	0	330	0	0	0
01P	0	0	0	258	0	0	0
02P	0	0	0	351	0	0	0
03P	0	0	0	446	0	0	0
04P	0	0	0	518	0	0	0
05P	0	0	0	474	0	0	0
06P	0	0	0	362	0	0	0
07P	0	0	0	251	0	0	0
08P	0	0	0	201	0	0	0
09P	0	0	0	179	0	0	0
10P	0	0	0	108	0	0	0
11P	0	0	0	99	0	0	0
TOT	0	0	0	5299	83	0	0

STATE OF CONNECTICUT  
DEPARTMENT OF TRANSPORTATION  
BUREAU OF POLICY AND PLANNING  
PLANNING INVENTORY AND DATA

TRAFFIC RECORDER DATA

TOWN OF NAUGATUCK

ROUTE 8

DIRECTION S

SB OFF RAMP TO COTTON HOLLOW ROAD (X25)

DAY	SUN	MON	TUE	WED	THU	FRI	SAT
DATE	0	06/28/2010	06/29/2010	0	0	0	0
TYPE							
HOUR							

2010 ADT = 2300                      ACF = NA

\*\*\*\*\*

12A	0	0	13	0	0	0	0
01A	0	0	10	0	0	0	0
02A	0	0	10	0	0	0	0
03A	0	4	0	0	0	0	0
04A	0	11	0	0	0	0	0
05A	0	43	0	0	0	0	0
06A	0	73	0	0	0	0	0
07A	0	107	0	0	0	0	0
08A	0	131	0	0	0	0	0
09A	0	121	0	0	0	0	0
10A	0	127	0	0	0	0	0
11A	0	175	0	0	0	0	0
12P	0	178	0	0	0	0	0
01P	0	161	0	0	0	0	0
02P	0	199	0	0	0	0	0
03P	0	181	0	0	0	0	0
04P	0	198	0	0	0	0	0
05P	0	214	0	0	0	0	0
06P	0	175	0	0	0	0	0
07P	0	138	0	0	0	0	0
08P	0	110	0	0	0	0	0
09P	0	77	0	0	0	0	0
10P	0	34	0	0	0	0	0
11P	0	42	0	0	0	0	0
TOT	0	2499	33	0	0	0	0



STATE OF CONNECTICUT  
 DEPARTMENT OF TRANSPORTATION  
 BUREAU OF POLICY AND PLANNING  
 PLANNING INVENTORY AND DATA

TRAFFIC RECORDER DATA

TOWN OF NAUGATUCK	ROUTE 8							DIRECTION N
NB ON RAMP FROM COTTON HOLLOW ROAD	SUN	MON	TUE	WED	THU	FRI	SAT	
DAY	0	06/28/2010	06/29/2010	0	0	0	0	
DATE	2010 ADT = 1500		ACF = NA					
TYPE	*****							
HOUR								
12A	0	0	12	0	0	0	0	
01A	0	0	4	0	0	0	0	
02A	0	0	0	0	0	0	0	
03A	0	7	0	0	0	0	0	
04A	0	5	0	0	0	0	0	
05A	0	31	0	0	0	0	0	
06A	0	52	0	0	0	0	0	
07A	0	86	0	0	0	0	0	
08A	0	111	0	0	0	0	0	
09A	0	96	0	0	0	0	0	
10A	0	89	0	0	0	0	0	
11A	0	98	0	0	0	0	0	
12P	0	100	0	0	0	0	0	
01P	0	88	0	0	0	0	0	
02P	0	127	0	0	0	0	0	
03P	0	145	0	0	0	0	0	
04P	0	134	0	0	0	0	0	
05P	0	149	0	0	0	0	0	
06P	0	111	0	0	0	0	0	
07P	0	93	0	0	0	0	0	
08P	0	62	0	0	0	0	0	
09P	0	33	0	0	0	0	0	
10P	0	26	0	0	0	0	0	
11P	0	11	0	0	0	0	0	
TOT	0	1654	16	0	0	0	0	

STATE OF CONNECTICUT  
DEPARTMENT OF TRANSPORTATION  
BUREAU OF POLICY AND PLANNING  
PLANNING INVENTORY AND DATA

TRAFFIC RECORDER DATA

TOWN OF NAUGATUCK

ROUTE 8

DIRECTION S

SB ON RAMP FROM SR 723 (UNION STREET)

DAY	SUN	MON	TUE	WED	THU	FRI	SAT
DATE	0	0	0	06/27/2007	06/28/2007	0	0
TYPE							
HOUR							

2007 ADT = 4500

ACF = NA

\*\*\*\*\*

12A	0	0	0	0	27	0	0
01A	0	0	0	0	20	0	0
02A	0	0	0	0	8	0	0
03A	0	0	0	0	13	0	0
04A	0	0	0	17	53	0	0
05A	0	0	0	251	245	0	0
06A	0	0	0	433	0	0	0
07A	0	0	0	435	0	0	0
08A	0	0	0	399	0	0	0
09A	0	0	0	267	0	0	0
10A	0	0	0	247	0	0	0
11A	0	0	0	237	0	0	0
12P	0	0	0	260	0	0	0
01P	0	0	0	256	0	0	0
02P	0	0	0	301	0	0	0
03P	0	0	0	315	0	0	0
04P	0	0	0	313	0	0	0
05P	0	0	0	367	0	0	0
06P	0	0	0	251	0	0	0
07P	0	0	0	192	0	0	0
08P	0	0	0	167	0	0	0
09P	0	0	0	144	0	0	0
10P	0	0	0	120	0	0	0
11P	0	0	0	64	0	0	0
TOT	0	0	0	5036	366	0	0

STATE OF CONNECTICUT  
DEPARTMENT OF TRANSPORTATION  
BUREAU OF POLICY AND PLANNING  
PLANNING INVENTORY AND DATA

TRAFFIC RECORDER DATA

TOWN OF NAUGATUCK

ROUTE 8

DIRECTION N

NB OFF RAMP TO SR 723 (EXIT 28 UNION ST)

DAY	SUN	MON	TUE	WED	THU	FRI	SAT
DATE	0	0	0	06/27/2007	06/28/2007	0	0

TYPE

HOUR

2007 ADT = 3700

ACF = NA

\*\*\*\*\*

12A	0	0	0	0	59	0	0
01A	0	0	0	0	21	0	0
02A	0	0	0	0	13	0	0
03A	0	0	0	0	16	0	0
04A	0	0	0	0	26	0	0
05A	0	0	0	69	72	0	0
06A	0	0	0	159	0	0	0
07A	0	0	0	180	0	0	0
08A	0	0	0	195	0	0	0
09A	0	0	0	163	0	0	0
10A	0	0	0	145	0	0	0
11A	0	0	0	200	0	0	0
12P	0	0	0	228	0	0	0
01P	0	0	0	185	0	0	0
02P	0	0	0	220	0	0	0
03P	0	0	0	342	0	0	0
04P	0	0	0	375	0	0	0
05P	0	0	0	419	0	0	0
06P	0	0	0	355	0	0	0
07P	0	0	0	258	0	0	0
08P	0	0	0	221	0	0	0
09P	0	0	0	162	0	0	0
10P	0	0	0	119	0	0	0
11P	0	0	0	71	0	0	0
TOT	0	0	0	4066	207	0	0

STATE OF CONNECTICUT  
DEPARTMENT OF TRANSPORTATION  
BUREAU OF POLICY AND PLANNING  
PLANNING INVENTORY AND DATA

TRAFFIC RECORDER DATA

TOWN OF NAUGATUCK

ROUTE 8

DIRECTION S

SB ON RAMP FROM ROUTE 63

DAY	SUN	MON	TUE	WED	THU	FRI	SAT
DATE	0	0	07/17/2007	07/18/2007	0	0	0
TYPE							
HOUR							

2007 ADT = 4300                      ACF = NA

\*\*\*\*\*

12A	0	0	0	44	0	0	0
01A	0	0	0	12	0	0	0
02A	0	0	0	18	0	0	0
03A	0	0	0	13	0	0	0
04A	0	0	0	58	0	0	0
05A	0	0	0	209	0	0	0
06A	0	0	413	0	0	0	0
07A	0	0	480	0	0	0	0
08A	0	0	384	0	0	0	0
09A	0	0	267	0	0	0	0
10A	0	0	231	0	0	0	0
11A	0	0	230	0	0	0	0
12P	0	0	273	0	0	0	0
01P	0	0	233	0	0	0	0
02P	0	0	236	0	0	0	0
03P	0	0	259	0	0	0	0
04P	0	0	297	0	0	0	0
05P	0	0	274	0	0	0	0
06P	0	0	207	0	0	0	0
07P	0	0	194	0	0	0	0
08P	0	0	150	0	0	0	0
09P	0	0	156	0	0	0	0
10P	0	0	92	0	0	0	0
11P	0	0	47	0	0	0	0
TOT	0	0	4423	354	0	0	0

STATE OF CONNECTICUT  
 DEPARTMENT OF TRANSPORTATION  
 BUREAU OF POLICY AND PLANNING  
 PLANNING INVENTORY AND DATA

TRAFFIC RECORDER DATA

TOWN OF NAUGATUCK

ROUTE 8

DIRECTION S

SB OFF RAMP TO ROUTE 63 (EXIT 26)

DAY	SUN	MON	TUE	WED	THU	FRI	SAT
DATE	0	0	07/17/2007	07/18/2007	0	0	0
TYPE							
HOUR							

2007 ADT = 3700                      ACF = NA

\*\*\*\*\*

12A	0	0	0	35	0	0	0
01A	0	0	0	27	0	0	0
02A	0	0	0	11	0	0	0
03A	0	0	0	14	0	0	0
04A	0	0	0	17	0	0	0
05A	0	0	0	54	0	0	0
06A	0	0	174	0	0	0	0
07A	0	0	249	0	0	0	0
08A	0	0	232	0	0	0	0
09A	0	0	226	0	0	0	0
10A	0	0	199	0	0	0	0
11A	0	0	205	0	0	0	0
12P	0	0	266	0	0	0	0
01P	0	0	230	0	0	0	0
02P	0	0	261	0	0	0	0
03P	0	0	277	0	0	0	0
04P	0	0	331	0	0	0	0
05P	0	0	313	0	0	0	0
06P	0	0	288	0	0	0	0
07P	0	0	199	0	0	0	0
08P	0	0	182	0	0	0	0
09P	0	0	151	0	0	0	0
10P	0	0	107	0	0	0	0
11P	0	0	68	0	0	0	0
TOT	0	0	3958	158	0	0	0

STATE OF CONNECTICUT  
DEPARTMENT OF TRANSPORTATION  
BUREAU OF POLICY AND PLANNING  
PLANNING INVENTORY AND DATA

TRAFFIC RECORDER DATA

TOWN OF NAUGATUCK	ROUTE 8							DIRECTION N
NB OFF RAMP TO ROUTE 63 (EXIT 26)	SUN	MON	TUE	WED	THU	FRI	SAT	
DAY	0	0	07/17/2007	07/18/2007	0	0	0	
DATE								
TYPE								
HOUR								
	2007 ADT = 5700		ACF = NA					
	*****							
12A	0	0	0	74	0	0	0	
01A	0	0	0	42	0	0	0	
02A	0	0	0	35	0	0	0	
03A	0	0	0	22	0	0	0	
04A	0	0	0	19	0	0	0	
05A	0	0	0	62	0	0	0	
06A	0	0	120	0	0	0	0	
07A	0	0	240	0	0	0	0	
08A	0	0	298	0	0	0	0	
09A	0	0	245	0	0	0	0	
10A	0	0	254	0	0	0	0	
11A	0	0	254	0	0	0	0	
12P	0	0	288	0	0	0	0	
01P	0	0	296	0	0	0	0	
02P	0	0	401	0	0	0	0	
03P	0	0	537	0	0	0	0	
04P	0	0	603	0	0	0	0	
05P	0	0	732	0	0	0	0	
06P	0	0	549	0	0	0	0	
07P	0	0	366	0	0	0	0	
08P	0	0	295	0	0	0	0	
09P	0	0	215	0	0	0	0	
10P	0	0	171	0	0	0	0	
11P	0	0	101	0	0	0	0	
TOT	0	0	5965	254	0	0	0	

STATE OF CONNECTICUT  
DEPARTMENT OF TRANSPORTATION  
BUREAU OF POLICY AND PLANNING  
PLANNING INVENTORY AND DATA

TRAFFIC RECORDER DATA

TOWN OF NAUGATUCK

ROUTE 8

DIRECTION N

NB ON RAMP FROM SR 709 (SOUTH MAIN ST)

DAY	SUN	MON	TUE	WED	THU	FRI	SAT
DATE	0	0	07/17/2007	07/18/2007	0	0	0

TYPE

HOUR

2007 ADT = 5400

ACF = NA

\*\*\*\*\*

12A	0	0	0	54	0	0	0
01A	0	0	0	21	0	0	0
02A	0	0	0	21	0	0	0
03A	0	0	0	27	0	0	0
04A	0	0	0	51	0	0	0
05A	0	0	0	142	0	0	0
06A	0	0	250	0	0	0	0
07A	0	0	425	0	0	0	0
08A	0	0	354	0	0	0	0
09A	0	0	299	0	0	0	0
10A	0	0	304	0	0	0	0
11A	0	0	306	0	0	0	0
12P	0	0	364	0	0	0	0
01P	0	0	321	0	0	0	0
02P	0	0	340	0	0	0	0
03P	0	0	396	0	0	0	0
04P	0	0	437	0	0	0	0
05P	0	0	447	0	0	0	0
06P	0	0	348	0	0	0	0
07P	0	0	290	0	0	0	0
08P	0	0	259	0	0	0	0
09P	0	0	209	0	0	0	0
10P	0	0	153	0	0	0	0
11P	0	0	110	0	0	0	0
TOT	0	0	5612	316	0	0	0

STATE OF CONNECTICUT  
DEPARTMENT OF TRANSPORTATION  
BUREAU OF POLICY AND PLANNING  
PLANNING INVENTORY AND DATA

TRAFFIC RECORDER DATA

TOWN OF NAUGATUCK

ROUTE 8

DIRECTION S

SB OFF RAMP TO MAPLE STREET (EXIT 27)

DAY	SUN	MON	TUE	WED	THU	FRI	SAT
DATE	0	0	07/17/2007	07/18/2007	0	0	0
TYPE							
HOUR							

2007 ADT = 6000

ACF = NA

\*\*\*\*\*

12A	0	0	0	68	0	0	0
01A	0	0	0	38	0	0	0
02A	0	0	0	25	0	0	0
03A	0	0	0	22	0	0	0
04A	0	0	0	58	0	0	0
05A	0	0	0	88	0	0	0
06A	0	0	210	0	0	0	0
07A	0	0	314	0	0	0	0
08A	0	0	407	0	0	0	0
09A	0	0	324	0	0	0	0
10A	0	0	346	0	0	0	0
11A	0	0	358	0	0	0	0
12P	0	0	386	0	0	0	0
01P	0	0	398	0	0	0	0
02P	0	0	401	0	0	0	0
03P	0	0	463	0	0	0	0
04P	0	0	547	0	0	0	0
05P	0	0	524	0	0	0	0
06P	0	0	452	0	0	0	0
07P	0	0	364	0	0	0	0
08P	0	0	323	0	0	0	0
09P	0	0	229	0	0	0	0
10P	0	0	173	0	0	0	0
11P	0	0	129	0	0	0	0
TOT	0	0	6348	299	0	0	0



STATE OF CONNECTICUT  
DEPARTMENT OF TRANSPORTATION  
BUREAU OF POLICY AND PLANNING  
PLANNING INVENTORY AND DATA

TRAFFIC RECORDER DATA

TOWN OF NAUGATUCK

ROUTE 8

DIRECTION N

NB ON RAMP FROM MAPLE STREET

DAY	SUN	MON	TUE	WED	THU	FRI	SAT
DATE	0	0	07/17/2007	07/18/2007	0	0	0
TYPE							
HOUR							

2007 ADT = 4500                      ACF = NA

\*\*\*\*\*

12A	0	0	0	44	0	0	0
01A	0	0	0	35	0	0	0
02A	0	0	0	11	0	0	0
03A	0	0	0	17	0	0	0
04A	0	0	0	27	0	0	0
05A	0	0	0	99	0	0	0
06A	0	0	201	0	0	0	0
07A	0	0	303	0	0	0	0
08A	0	0	320	0	0	0	0
09A	0	0	262	0	0	0	0
10A	0	0	253	0	0	0	0
11A	0	0	300	0	0	0	0
12P	0	0	290	0	0	0	0
01P	0	0	262	0	0	0	0
02P	0	0	319	0	0	0	0
03P	0	0	291	0	0	0	0
04P	0	0	315	0	0	0	0
05P	0	0	395	0	0	0	0
06P	0	0	298	0	0	0	0
07P	0	0	229	0	0	0	0
08P	0	0	236	0	0	0	0
09P	0	0	216	0	0	0	0
10P	0	0	137	0	0	0	0
11P	0	0	82	0	0	0	0
TOT	0	0	4709	233	0	0	0

STATE OF CONNECTICUT  
 DEPARTMENT OF TRANSPORTATION  
 BUREAU OF POLICY AND PLANNING  
 PLANNING INVENTORY AND DATA

TRAFFIC RECORDER DATA

TOWN OF NAUGATUCK

ROUTE 8

DIRECTION S

SB ON RAMP FROM NORTH MAIN STREET

DAY	SUN	MON	TUE	WED	THU	FRI	SAT
DATE	0	0	0	06/27/2007	06/28/2007	0	0

TYPE

HOUR

2007 ADT = 700

ACF = NA

\*\*\*\*\*

12A	0	0	0	0	1	0	0
01A	0	0	0	0	2	0	0
02A	0	0	0	0	2	0	0
03A	0	0	0	0	2	0	0
04A	0	0	0	0	9	0	0
05A	0	0	0	13	12	0	0
06A	0	0	0	45	0	0	0
07A	0	0	0	55	0	0	0
08A	0	0	0	53	0	0	0
09A	0	0	0	58	0	0	0
10A	0	0	0	24	0	0	0
11A	0	0	0	45	0	0	0
12P	0	0	0	72	0	0	0
01P	0	0	0	50	0	0	0
02P	0	0	0	39	0	0	0
03P	0	0	0	47	0	0	0
04P	0	0	0	40	0	0	0
05P	0	0	0	46	0	0	0
06P	0	0	0	46	0	0	0
07P	0	0	0	39	0	0	0
08P	0	0	0	24	0	0	0
09P	0	0	0	22	0	0	0
10P	0	0	0	12	0	0	0
11P	0	0	0	13	0	0	0
TOT	0	0	0	743	28	0	0

STATE OF CONNECTICUT  
DEPARTMENT OF TRANSPORTATION  
BUREAU OF POLICY AND PLANNING  
PLANNING INVENTORY AND DATA

TRAFFIC RECORDER DATA

TOWN OF NAUGATUCK	ROUTE 8							DIRECTION N
NB OFF RAMP TO NORTH MAIN STREET(EXIT 27)	SUN	MON	TUE	WED	THU	FRI	SAT	
DAY	0	0	0	06/27/2007	06/28/2007	0	0	
DATE								
TYPE								
HOUR								
	2007 ADT = 1000		ACF = NA					
	*****							
12A	0	0	0	0	6	0	0	
01A	0	0	0	0	4	0	0	
02A	0	0	0	0	2	0	0	
03A	0	0	0	0	3	0	0	
04A	0	0	0	0	3	0	0	
05A	0	0	0	13	12	0	0	
06A	0	0	0	23	0	0	0	
07A	0	0	0	33	0	0	0	
08A	0	0	0	46	0	0	0	
09A	0	0	0	44	0	0	0	
10A	0	0	0	55	0	0	0	
11A	0	0	0	57	0	0	0	
12P	0	0	0	66	0	0	0	
01P	0	0	0	70	0	0	0	
02P	0	0	0	78	0	0	0	
03P	0	0	0	117	0	0	0	
04P	0	0	0	125	0	0	0	
05P	0	0	0	97	0	0	0	
06P	0	0	0	81	0	0	0	
07P	0	0	0	83	0	0	0	
08P	0	0	0	59	0	0	0	
09P	0	0	0	42	0	0	0	
10P	0	0	0	34	0	0	0	
11P	0	0	0	16	0	0	0	
TOT	0	0	0	1139	30	0	0	

STATE OF CONNECTICUT  
 DEPARTMENT OF TRANSPORTATION  
 BUREAU OF POLICY AND PLANNING  
 PLANNING INVENTORY AND DATA

TRAFFIC RECORDER DATA

TOWN OF NAUGATUCK

ROUTE 8

DIRECTION S

SB OFF RAMP TO SR 710 (X28 N MAIN ST)

DAY	SUN	MON	TUE	WED	THU	FRI	SAT
DATE	0	0	0	06/27/2007	06/28/2007	0	0
TYPE							
HOUR							

2007 ADT = 4400

ACF = NA

\*\*\*\*\*

12A	0	0	0	0	40	0	0
01A	0	0	0	0	32	0	0
02A	0	0	0	0	11	0	0
03A	0	0	0	0	21	0	0
04A	0	0	0	18	32	0	0
05A	0	0	0	96	93	0	0
06A	0	0	0	129	0	0	0
07A	0	0	0	193	0	0	0
08A	0	0	0	227	0	0	0
09A	0	0	0	202	0	0	0
10A	0	0	0	211	0	0	0
11A	0	0	0	273	0	0	0
12P	0	0	0	391	0	0	0
01P	0	0	0	289	0	0	0
02P	0	0	0	335	0	0	0
03P	0	0	0	383	0	0	0
04P	0	0	0	434	0	0	0
05P	0	0	0	399	0	0	0
06P	0	0	0	291	0	0	0
07P	0	0	0	284	0	0	0
08P	0	0	0	249	0	0	0
09P	0	0	0	210	0	0	0
10P	0	0	0	137	0	0	0
11P	0	0	0	88	0	0	0
TOT	0	0	0	4839	229	0	0

STATE OF CONNECTICUT  
DEPARTMENT OF TRANSPORTATION  
BUREAU OF POLICY AND PLANNING  
PLANNING INVENTORY AND DATA

TRAFFIC RECORDER DATA

TOWN OF NAUGATUCK	ROUTE 8						DIRECTION N
NB ON RAMP FROM SR 710 (NORTH MAIN STREET)	SUN	MON	TUE	WED	THU	FRI	SAT
DAY	0	0	0	06/27/2007	06/28/2007	0	0
DATE							
TYPE							
HOUR							
	2007 ADT = 4900		ACF = NA				
	*****						
12A	0	0	0	0	36	0	0
01A	0	0	0	0	21	0	0
02A	0	0	0	0	16	0	0
03A	0	0	0	0	23	0	0
04A	0	0	0	0	45	0	0
05A	0	0	0	153	174	0	0
06A	0	0	0	360	0	0	0
07A	0	0	0	466	0	0	0
08A	0	0	0	404	0	0	0
09A	0	0	0	318	0	0	0
10A	0	0	0	255	0	0	0
11A	0	0	0	293	0	0	0
12P	0	0	0	334	0	0	0
01P	0	0	0	328	0	0	0
02P	0	0	0	314	0	0	0
03P	0	0	0	340	0	0	0
04P	0	0	0	363	0	0	0
05P	0	0	0	367	0	0	0
06P	0	0	0	311	0	0	0
07P	0	0	0	272	0	0	0
08P	0	0	0	194	0	0	0
09P	0	0	0	141	0	0	0
10P	0	0	0	102	0	0	0
11P	0	0	0	45	0	0	0
TOT	0	0	0	5360	315	0	0

STATE OF CONNECTICUT  
DEPARTMENT OF TRANSPORTATION  
BUREAU OF POLICY AND PLANNING  
PLANNING INVENTORY AND DATA

TRAFFIC RECORDER DATA

TOWN OF NAUGATUCK

ROUTE 8

DIRECTION S

SB ON RAMP FROM SR 847(WATERBURY ROAD)

DAY	SUN	MON	TUE	WED	THU	FRI	SAT
DATE	0	0	0	06/27/2007	06/28/2007	0	0

TYPE

HOUR

2007 ADT = 4700

ACF = NA

\*\*\*\*\*

12A	0	0	0	0	46	0	0
01A	0	0	0	0	25	0	0
02A	0	0	0	0	12	0	0
03A	0	0	0	0	16	0	0
04A	0	0	0	41	50	0	0
05A	0	0	0	215	0	0	0
06A	0	0	0	387	0	0	0
07A	0	0	0	423	0	0	0
08A	0	0	0	364	0	0	0
09A	0	0	0	278	0	0	0
10A	0	0	0	263	0	0	0
11A	0	0	0	313	0	0	0
12P	0	0	0	315	0	0	0
01P	0	0	0	274	0	0	0
02P	0	0	0	324	0	0	0
03P	0	0	0	368	0	0	0
04P	0	0	0	335	0	0	0
05P	0	0	0	360	0	0	0
06P	0	0	0	258	0	0	0
07P	0	0	0	211	0	0	0
08P	0	0	0	166	0	0	0
09P	0	0	0	151	0	0	0
10P	0	0	0	102	0	0	0
11P	0	0	0	62	0	0	0
TOT	0	0	0	5210	149	0	0

STATE OF CONNECTICUT  
DEPARTMENT OF TRANSPORTATION  
BUREAU OF POLICY AND PLANNING  
PLANNING INVENTORY AND DATA

TRAFFIC RECORDER DATA

TOWN OF NAUGATUCK

ROUTE 8

DIRECTION S

SB OFF RAMP TO SR 847 (X29 S MAIN ST)

DAY	SUN	MON	TUE	WED	THU	FRI	SAT
DATE	0	0	0	06/27/2007	06/28/2007	0	0
TYPE							
HOUR							

2007 ADT = 1900

ACF = NA

\*\*\*\*\*

12A	0	0	0	0	22	0	0
01A	0	0	0	0	14	0	0
02A	0	0	0	0	12	0	0
03A	0	0	0	0	14	0	0
04A	0	0	0	29	39	0	0
05A	0	0	0	120	0	0	0
06A	0	0	0	174	0	0	0
07A	0	0	0	157	0	0	0
08A	0	0	0	128	0	0	0
09A	0	0	0	113	0	0	0
10A	0	0	0	104	0	0	0
11A	0	0	0	118	0	0	0
12P	0	0	0	134	0	0	0
01P	0	0	0	142	0	0	0
02P	0	0	0	117	0	0	0
03P	0	0	0	167	0	0	0
04P	0	0	0	137	0	0	0
05P	0	0	0	141	0	0	0
06P	0	0	0	81	0	0	0
07P	0	0	0	75	0	0	0
08P	0	0	0	59	0	0	0
09P	0	0	0	47	0	0	0
10P	0	0	0	42	0	0	0
11P	0	0	0	32	0	0	0
TOT	0	0	0	2117	101	0	0

STATE OF CONNECTICUT  
DEPARTMENT OF TRANSPORTATION  
BUREAU OF POLICY AND PLANNING  
PLANNING INVENTORY AND DATA

TRAFFIC RECORDER DATA

TOWN OF NAUGATUCK

ROUTE 8

DIRECTION N

NB OFF RAMP TO SR 847 (EXIT 29)

DAY	SUN	MON	TUE	WED	THU	FRI	SAT
DATE	0	0	0	06/27/2007	06/28/2007	0	0
TYPE							
HOUR							

2007 ADT = 5000

ACF = NA

\*\*\*\*\*

12A	0	0	0	0	62	0	0
01A	0	0	0	0	38	0	0
02A	0	0	0	0	23	0	0
03A	0	0	0	0	14	0	0
04A	0	0	0	0	20	0	0
05A	0	0	0	98	100	0	0
06A	0	0	0	242	0	0	0
07A	0	0	0	327	0	0	0
08A	0	0	0	279	0	0	0
09A	0	0	0	269	0	0	0
10A	0	0	0	283	0	0	0
11A	0	0	0	266	0	0	0
12P	0	0	0	316	0	0	0
01P	0	0	0	291	0	0	0
02P	0	0	0	345	0	0	0
03P	0	0	0	522	0	0	0
04P	0	0	0	489	0	0	0
05P	0	0	0	468	0	0	0
06P	0	0	0	351	0	0	0
07P	0	0	0	296	0	0	0
08P	0	0	0	218	0	0	0
09P	0	0	0	168	0	0	0
10P	0	0	0	135	0	0	0
11P	0	0	0	101	0	0	0
TOT	0	0	0	5464	257	0	0



STATE OF CONNECTICUT  
DEPARTMENT OF TRANSPORTATION  
BUREAU OF POLICY AND PLANNING  
PLANNING INVENTORY AND DATA

TRAFFIC RECORDER DATA

TOWN OF NAUGATUCK

ROUTE 8

DIRECTION S

SB OFF RAMP TO COTTON HOLLOW ROAD (X25)

DAY	SUN	MON	TUE	WED	THU	FRI	SAT
DATE	0	0	0	07/18/2007	07/19/2007	0	0
TYPE							
HOUR							

2007 ADT = 2300

ACF = NA

\*\*\*\*\*

12A	0	0	0	0	18	0	0
01A	0	0	0	0	6	0	0
02A	0	0	0	0	7	0	0
03A	0	0	0	0	6	0	0
04A	0	0	0	5	14	0	0
05A	0	0	0	46	0	0	0
06A	0	0	0	82	0	0	0
07A	0	0	0	109	0	0	0
08A	0	0	0	140	0	0	0
09A	0	0	0	115	0	0	0
10A	0	0	0	123	0	0	0
11A	0	0	0	155	0	0	0
12P	0	0	0	171	0	0	0
01P	0	0	0	147	0	0	0
02P	0	0	0	171	0	0	0
03P	0	0	0	205	0	0	0
04P	0	0	0	253	0	0	0
05P	0	0	0	242	0	0	0
06P	0	0	0	173	0	0	0
07P	0	0	0	124	0	0	0
08P	0	0	0	121	0	0	0
09P	0	0	0	63	0	0	0
10P	0	0	0	56	0	0	0
11P	0	0	0	42	0	0	0
TOT	0	0	0	2543	51	0	0

STATE OF CONNECTICUT  
 DEPARTMENT OF TRANSPORTATION  
 BUREAU OF POLICY AND PLANNING  
 PLANNING INVENTORY AND DATA

TRAFFIC RECORDER DATA

TOWN OF NAUGATUCK

ROUTE 8

DIRECTION N

NB ON RAMP FROM COTTON HOLLOW ROAD

DAY	SUN	MON	TUE	WED	THU	FRI	SAT
DATE	0	0	0	07/18/2007	07/19/2007	0	0

TYPE

HOUR

2007 ADT = 1600

ACF = NA

\*\*\*\*\*

12A	0	0	0	0	12	0	0
01A	0	0	0	0	10	0	0
02A	0	0	0	0	5	0	0
03A	0	0	0	0	2	0	0
04A	0	0	0	0	6	0	0
05A	0	0	0	29	42	0	0
06A	0	0	0	72	0	0	0
07A	0	0	0	129	0	0	0
08A	0	0	0	98	0	0	0
09A	0	0	0	80	0	0	0
10A	0	0	0	67	0	0	0
11A	0	0	0	84	0	0	0
12P	0	0	0	106	0	0	0
01P	0	0	0	111	0	0	0
02P	0	0	0	114	0	0	0
03P	0	0	0	136	0	0	0
04P	0	0	0	158	0	0	0
05P	0	0	0	183	0	0	0
06P	0	0	0	121	0	0	0
07P	0	0	0	105	0	0	0
08P	0	0	0	73	0	0	0
09P	0	0	0	46	0	0	0
10P	0	0	0	25	0	0	0
11P	0	0	0	12	0	0	0
TOT	0	0	0	1749	77	0	0

STATE OF CONNECTICUT  
DEPARTMENT OF TRANSPORTATION  
BUREAU OF POLICY AND PLANNING  
PLANNING INVENTORY AND DATA

TRAFFIC RECORDER DATA

TOWN OF WATERBURY

ROUTE 8

DIRECTION N

BETWEEN EXIT 29 AND EXIT 30

DAY	SUN	MON	TUE	WED	THU	FRI	SAT
DATE	0	0	05/28/2013	05/29/2013	05/30/2013	0	0
TYPE							
HOUR							

2013 ADT = 27200

ACF = NA

\*\*\*\*\*

12A	0	0	0	284	296	0	0
01A	0	0	0	145	134	0	0
02A	0	0	0	94	104	0	0
03A	0	0	108	130	124	0	0
04A	0	0	237	239	0	0	0
05A	0	0	686	667	0	0	0
06A	0	0	1715	1693	0	0	0
07A	0	0	2197	2140	0	0	0
08A	0	0	2081	2063	0	0	0
09A	0	0	1497	1519	0	0	0
10A	0	0	1428	1448	0	0	0
11A	0	0	1370	1437	0	0	0
12P	0	0	1540	1549	0	0	0
01P	0	0	1585	1586	0	0	0
02P	0	0	1902	1850	0	0	0
03P	0	0	2424	2347	0	0	0
04P	0	0	2557	2568	0	0	0
05P	0	0	2505	2548	0	0	0
06P	0	0	1775	1722	0	0	0
07P	0	0	1219	1241	0	0	0
08P	0	0	928	944	0	0	0
09P	0	0	769	789	0	0	0
10P	0	0	545	562	0	0	0
11P	0	0	311	351	0	0	0
TOT	0	0	29379	29916	658	0	0

STATE OF CONNECTICUT  
DEPARTMENT OF TRANSPORTATION  
BUREAU OF POLICY AND PLANNING  
PLANNING INVENTORY AND DATA

TRAFFIC RECORDER DATA

TOWN OF WATERBURY		ROUTE 8						DIRECTION S
BETWEEN EXIT 29 AND EXIT 30		SUN	MON	TUE	WED	THU	FRI	SAT
DAY	DATE	0	0	05/28/2013	05/29/2013	05/30/2013	0	0
TYPE	HOUR	2013 ADT = 26200		ACF = NA		*****		
12A		0	0	0	187	213	0	0
01A		0	0	0	125	130	0	0
02A		0	0	0	97	96	0	0
03A		0	0	118	130	111	0	0
04A		0	0	339	337	0	0	0
05A		0	0	1175	1178	0	0	0
06A		0	0	2193	2111	0	0	0
07A		0	0	2357	2350	0	0	0
08A		0	0	2039	1969	0	0	0
09A		0	0	1510	1544	0	0	0
10A		0	0	1314	1353	0	0	0
11A		0	0	1288	1410	0	0	0
12P		0	0	1450	1377	0	0	0
01P		0	0	1526	1483	0	0	0
02P		0	0	1798	1838	0	0	0
03P		0	0	2045	2002	0	0	0
04P		0	0	2059	2177	0	0	0
05P		0	0	1953	2168	0	0	0
06P		0	0	1443	1389	0	0	0
07P		0	0	1092	1157	0	0	0
08P		0	0	859	998	0	0	0
09P		0	0	654	819	0	0	0
10P		0	0	525	568	0	0	0
11P		0	0	355	374	0	0	0
TOT		0	0	28092	29141	550	0	0

STATE OF CONNECTICUT  
DEPARTMENT OF TRANSPORTATION  
BUREAU OF POLICY AND PLANNING  
PLANNING INVENTORY AND DATA

TRAFFIC RECORDER DATA

TOWN OF WATERBURY	ROUTE 8							DIRECTION N
SOUTH OF ON RAMP FROM I-84 WB	SUN	MON	TUE	WED	THU	FRI	SAT	
DAY	0	05/20/2013	05/21/2013	05/22/2013	0	0	0	
DATE								
TYPE								
HOUR								
	2013 ADT = 12000		ACF = NA					
	*****							
12A	0	82	133	109	0	0	0	
01A	0	57	59	65	0	0	0	
02A	0	38	49	51	0	0	0	
03A	0	37	48	48	0	0	0	
04A	0	72	92	100	0	0	0	
05A	0	257	264	271	0	0	0	
06A	0	654	761	645	0	0	0	
07A	0	886	879	888	0	0	0	
08A	0	697	736	718	0	0	0	
09A	0	550	558	581	0	0	0	
10A	0	466	537	0	0	0	0	
11A	0	471	581	0	0	0	0	
12P	0	590	586	0	0	0	0	
01P	0	672	688	0	0	0	0	
02P	0	865	858	0	0	0	0	
03P	0	1214	1238	0	0	0	0	
04P	0	1200	1385	0	0	0	0	
05P	0	1317	1354	0	0	0	0	
06P	0	910	840	0	0	0	0	
07P	0	574	600	0	0	0	0	
08P	0	434	424	0	0	0	0	
09P	0	312	355	0	0	0	0	
10P	0	294	291	0	0	0	0	
11P	0	167	181	0	0	0	0	
TOT	0	12816	13497	3476	0	0	0	

STATE OF CONNECTICUT  
DEPARTMENT OF TRANSPORTATION  
BUREAU OF POLICY AND PLANNING  
PLANNING INVENTORY AND DATA

TRAFFIC RECORDER DATA

TOWN OF WATERBURY	ROUTE 8						DIRECTION S
SOUTH OF OFF RAMP TO I-84 EB (EXIT 31)	SUN	MON	TUE	WED	THU	FRI	SAT
DAY	0	05/20/2013	05/21/2013	05/22/2013	0	0	0
DATE							
TYPE							
HOUR							
	2013 ADT = 11200		ACF = NA				
	*****						
12A	0	49	49	65	0	0	0
01A	0	29	37	33	0	0	0
02A	0	30	41	42	0	0	0
03A	0	54	74	81	0	0	0
04A	0	150	161	178	0	0	0
05A	0	608	645	623	0	0	0
06A	0	1091	1080	1105	0	0	0
07A	0	1273	1277	1277	0	0	0
08A	0	1012	1004	0	0	0	0
09A	0	591	610	0	0	0	0
10A	0	554	555	0	0	0	0
11A	0	496	500	0	0	0	0
12P	0	596	569	0	0	0	0
01P	0	536	535	0	0	0	0
02P	0	738	747	0	0	0	0
03P	0	935	920	0	0	0	0
04P	0	950	921	0	0	0	0
05P	0	810	802	0	0	0	0
06P	0	500	505	0	0	0	0
07P	0	387	400	0	0	0	0
08P	0	365	323	0	0	0	0
09P	0	238	259	0	0	0	0
10P	0	191	195	0	0	0	0
11P	0	150	132	0	0	0	0
TOT	0	12333	12341	3404	0	0	0

STATE OF CONNECTICUT  
DEPARTMENT OF TRANSPORTATION  
BUREAU OF POLICY AND PLANNING  
PLANNING INVENTORY AND DATA

TRAFFIC RECORDER DATA

TOWN OF WATERBURY		ROUTE 8						DIRECTION N
NB ON RAMP FROM SR 847(WATERBURY ROAD)		SUN	MON	TUE	WED	THU	FRI	SAT
DAY	DATE	0	0	05/28/2013	05/29/2013	05/30/2013	0	0
TYPE	HOUR	2013 ADT = 2000		ACF = NA				
*****								
12A		0	0	0	24	20	0	0
01A		0	0	0	9	11	0	0
02A		0	0	0	7	11	0	0
03A		0	0	10	18	16	0	0
04A		0	0	14	24	0	0	0
05A		0	0	84	78	0	0	0
06A		0	0	143	134	0	0	0
07A		0	0	176	184	0	0	0
08A		0	0	171	160	0	0	0
09A		0	0	125	138	0	0	0
10A		0	0	104	112	0	0	0
11A		0	0	101	118	0	0	0
12P		0	0	104	137	0	0	0
01P		0	0	147	120	0	0	0
02P		0	0	194	175	0	0	0
03P		0	0	221	208	0	0	0
04P		0	0	184	218	0	0	0
05P		0	0	150	170	0	0	0
06P		0	0	78	81	0	0	0
07P		0	0	56	59	0	0	0
08P		0	0	36	44	0	0	0
09P		0	0	23	46	0	0	0
10P		0	0	20	23	0	0	0
11P		0	0	18	14	0	0	0
TOT		0	0	2159	2301	58	0	0

STATE OF CONNECTICUT  
DEPARTMENT OF TRANSPORTATION  
BUREAU OF POLICY AND PLANNING  
PLANNING INVENTORY AND DATA

TRAFFIC RECORDER DATA

TOWN OF WATERBURY	ROUTE 8							DIRECTION S
SB ON RAMP FROM CHARLES STREET	SUN	MON	TUE	WED	THU	FRI	SAT	
DAY	0	0	05/21/2013	05/22/2013	05/23/2013	0	0	
DATE								
TYPE								
HOUR								
	2013 ADT = 1500		ACF = NA					
	*****							
12A	0	0	0	17	16	0	0	
01A	0	0	0	4	11	0	0	
02A	0	0	0	9	18	0	0	
03A	0	0	0	7	6	0	0	
04A	0	0	0	16	17	0	0	
05A	0	0	0	33	43	0	0	
06A	0	0	67	71	76	0	0	
07A	0	0	102	101	0	0	0	
08A	0	0	110	112	0	0	0	
09A	0	0	93	94	0	0	0	
10A	0	0	96	95	0	0	0	
11A	0	0	112	107	0	0	0	
12P	0	0	100	101	0	0	0	
01P	0	0	103	99	0	0	0	
02P	0	0	112	122	0	0	0	
03P	0	0	139	117	0	0	0	
04P	0	0	133	132	0	0	0	
05P	0	0	120	125	0	0	0	
06P	0	0	88	91	0	0	0	
07P	0	0	72	79	0	0	0	
08P	0	0	62	61	0	0	0	
09P	0	0	42	41	0	0	0	
10P	0	0	24	25	0	0	0	
11P	0	0	24	22	0	0	0	
TOT	0	0	1599	1681	187	0	0	



STATE OF CONNECTICUT  
DEPARTMENT OF TRANSPORTATION  
BUREAU OF POLICY AND PLANNING  
PLANNING INVENTORY AND DATA

TRAFFIC RECORDER DATA

TOWN OF WATERBURY	ROUTE 8						DIRECTION N
NB OFF RAMP TO SOUTH LEONARD ST (EXIT 30)	SUN	MON	TUE	WED	THU	FRI	SAT
DAY	0	0	05/21/2013	05/22/2013	05/23/2013	0	0
DATE							
TYPE							
HOUR							
	2013 ADT = 1500		ACF = NA				
	*****						
12A	0	0	0	19	15	0	0
01A	0	0	0	11	13	0	0
02A	0	0	0	5	6	0	0
03A	0	0	0	5	5	0	0
04A	0	0	0	11	13	0	0
05A	0	0	0	24	28	0	0
06A	0	0	58	59	62	0	0
07A	0	0	90	90	0	0	0
08A	0	0	78	84	0	0	0
09A	0	0	83	88	0	0	0
10A	0	0	75	96	0	0	0
11A	0	0	104	96	0	0	0
12P	0	0	97	111	0	0	0
01P	0	0	91	98	0	0	0
02P	0	0	105	103	0	0	0
03P	0	0	170	152	0	0	0
04P	0	0	152	128	0	0	0
05P	0	0	173	121	0	0	0
06P	0	0	125	109	0	0	0
07P	0	0	85	92	0	0	0
08P	0	0	64	77	0	0	0
09P	0	0	50	45	0	0	0
10P	0	0	22	30	0	0	0
11P	0	0	24	21	0	0	0
TOT	0	0	1646	1675	142	0	0

STATE OF CONNECTICUT  
DEPARTMENT OF TRANSPORTATION  
BUREAU OF POLICY AND PLANNING  
PLANNING INVENTORY AND DATA

TRAFFIC RECORDER DATA

TOWN OF WATERBURY	ROUTE 8						DIRECTION S	
SB OFF RAMP TO WASHINGTON AVE(EXIT 30)	SUN	MON	TUE	WED	THU	FRI	SAT	
DAY			05/21/2013	05/22/2013	05/23/2013			
DATE	0	0				0	0	
TYPE								
HOUR								
	2013 ADT = 4800		ACF = NA					
	*****							
12A	0	0	0	43	48	0	0	
01A	0	0	0	24	36	0	0	
02A	0	0	0	20	19	0	0	
03A	0	0	0	17	14	0	0	
04A	0	0	0	34	27	0	0	
05A	0	0	0	87	87	0	0	
06A	0	0	270	246	281	0	0	
07A	0	0	453	490	0	0	0	
08A	0	0	327	336	0	0	0	
09A	0	0	291	268	0	0	0	
10A	0	0	308	247	0	0	0	
11A	0	0	292	282	0	0	0	
12P	0	0	286	310	0	0	0	
01P	0	0	313	359	0	0	0	
02P	0	0	388	376	0	0	0	
03P	0	0	406	386	0	0	0	
04P	0	0	405	393	0	0	0	
05P	0	0	364	334	0	0	0	
06P	0	0	246	258	0	0	0	
07P	0	0	221	201	0	0	0	
08P	0	0	154	183	0	0	0	
09P	0	0	145	150	0	0	0	
10P	0	0	97	95	0	0	0	
11P	0	0	81	92	0	0	0	
TOT	0	0	5047	5231	512	0	0	

STATE OF CONNECTICUT  
 DEPARTMENT OF TRANSPORTATION  
 BUREAU OF POLICY AND PLANNING  
 PLANNING INVENTORY AND DATA

TRAFFIC RECORDER DATA

TOWN OF WATERBURY	ROUTE 8						DIRECTION N
NB ON RAMP FROM SOUTH LEONARD STREET	SUN	MON	TUE	WED	THU	FRI	SAT
DAY	0	0	05/21/2013	05/22/2013	05/23/2013	0	0
DATE							
TYPE							
HOUR							
	2013 ADT = 5100		ACF = NA				
	*****						
12A	0	0	0	44	34	0	0
01A	0	0	0	37	30	0	0
02A	0	0	0	20	18	0	0
03A	0	0	0	32	19	0	0
04A	0	0	0	59	61	0	0
05A	0	0	0	165	177	0	0
06A	0	0	325	299	324	0	0
07A	0	0	430	411	0	0	0
08A	0	0	374	387	0	0	0
09A	0	0	303	303	0	0	0
10A	0	0	304	297	0	0	0
11A	0	0	319	282	0	0	0
12P	0	0	283	356	0	0	0
01P	0	0	367	348	0	0	0
02P	0	0	479	459	0	0	0
03P	0	0	396	474	0	0	0
04P	0	0	394	396	0	0	0
05P	0	0	354	343	0	0	0
06P	0	0	231	228	0	0	0
07P	0	0	201	198	0	0	0
08P	0	0	188	183	0	0	0
09P	0	0	164	131	0	0	0
10P	0	0	128	129	0	0	0
11P	0	0	56	69	0	0	0
TOT	0	0	5296	5650	663	0	0

STATE OF CONNECTICUT  
DEPARTMENT OF TRANSPORTATION  
BUREAU OF POLICY AND PLANNING  
PLANNING INVENTORY AND DATA

TRAFFIC RECORDER DATA

TOWN OF WATERBURY

ROUTE 8

DIRECTION N

NB OFF RAMP TO I-84 EB (EXIT 31)

DAY	SUN	MON	TUE	WED	THU	FRI	SAT
DATE	0	05/20/2013	05/21/2013	05/22/2013	0	0	0
TYPE							
HOUR							

2013 ADT = 11700      ACF = NA

\*\*\*\*\*

12A	0	115	149	140	0	0	0
01A	0	98	73	69	0	0	0
02A	0	46	49	53	0	0	0
03A	0	65	66	62	0	0	0
04A	0	138	133	132	0	0	0
05A	0	360	359	342	0	0	0
06A	0	835	822	778	0	0	0
07A	0	1009	1039	1052	0	0	0
08A	0	906	940	967	0	0	0
09A	0	706	668	0	0	0	0
10A	0	606	680	0	0	0	0
11A	0	668	668	0	0	0	0
12P	0	685	722	0	0	0	0
01P	0	728	779	0	0	0	0
02P	0	827	934	0	0	0	0
03P	0	933	935	0	0	0	0
04P	0	754	912	0	0	0	0
05P	0	839	817	0	0	0	0
06P	0	718	654	0	0	0	0
07P	0	514	538	0	0	0	0
08P	0	379	380	0	0	0	0
09P	0	339	318	0	0	0	0
10P	0	241	235	0	0	0	0
11P	0	181	175	0	0	0	0
TOT	0	12690	13045	3595	0	0	0

STATE OF CONNECTICUT  
DEPARTMENT OF TRANSPORTATION  
BUREAU OF POLICY AND PLANNING  
PLANNING INVENTORY AND DATA

TRAFFIC RECORDER DATA

TOWN OF WATERBURY	ROUTE 8							DIRECTION S
SB ON RAMP FROM I-84 WB	SUN	MON	TUE	WED	THU	FRI	SAT	
DAY	0	05/20/2013	05/21/2013	05/22/2013	0	0	0	
DATE								
TYPE								
HOUR								
	2013 ADT = 12200		ACF = NA					
	*****							
12A	0	115	127	112	0	0	0	
01A	0	71	75	78	0	0	0	
02A	0	51	58	77	0	0	0	
03A	0	76	77	69	0	0	0	
04A	0	180	173	181	0	0	0	
05A	0	514	501	503	0	0	0	
06A	0	847	853	882	0	0	0	
07A	0	889	951	975	0	0	0	
08A	0	862	897	835	0	0	0	
09A	0	642	663	0	0	0	0	
10A	0	652	656	0	0	0	0	
11A	0	650	643	0	0	0	0	
12P	0	660	730	0	0	0	0	
01P	0	711	775	0	0	0	0	
02P	0	751	863	0	0	0	0	
03P	0	918	960	0	0	0	0	
04P	0	957	959	0	0	0	0	
05P	0	931	1006	0	0	0	0	
06P	0	748	762	0	0	0	0	
07P	0	494	584	0	0	0	0	
08P	0	519	485	0	0	0	0	
09P	0	396	410	0	0	0	0	
10P	0	287	253	0	0	0	0	
11P	0	183	217	0	0	0	0	
TOT	0	13104	13678	3712	0	0	0	

STATE OF CONNECTICUT  
DEPARTMENT OF TRANSPORTATION  
BUREAU OF POLICY AND PLANNING  
PLANNING INVENTORY AND DATA

TRAFFIC RECORDER DATA

TOWN OF WATERBURY

ROUTE 8

DIRECTION N

NB OFF RAMP TO RIVERSIDE STREET (EXIT 32)

DAY	SUN	MON	TUE	WED	THU	FRI	SAT
DATE	05/19/2013	05/20/2013	05/21/2013	05/22/2013	0	0	0
TYPE							
HOUR							

2013 ADT = 2400                      ACF = NA

\*\*\*\*\*

12A	0	13	27	28	0	0	0
01A	0	12	10	13	0	0	0
02A	0	8	14	6	0	0	0
03A	0	8	11	7	0	0	0
04A	0	21	19	22	0	0	0
05A	0	40	39	48	0	0	0
06A	0	124	126	133	0	0	0
07A	0	224	223	244	0	0	0
08A	0	250	271	273	0	0	0
09A	70	200	187	176	0	0	0
10A	108	167	166	0	0	0	0
11A	101	152	165	0	0	0	0
12P	128	162	142	0	0	0	0
01P	95	189	194	0	0	0	0
02P	120	195	192	0	0	0	0
03P	125	234	223	0	0	0	0
04P	115	188	222	0	0	0	0
05P	92	178	183	0	0	0	0
06P	86	150	134	0	0	0	0
07P	62	100	91	0	0	0	0
08P	64	71	74	0	0	0	0
09P	56	60	72	0	0	0	0
10P	40	50	57	0	0	0	0
11P	34	44	42	0	0	0	0
TOT	1296	2840	2884	950	0	0	0

STATE OF CONNECTICUT  
DEPARTMENT OF TRANSPORTATION  
BUREAU OF POLICY AND PLANNING  
PLANNING INVENTORY AND DATA

TRAFFIC RECORDER DATA

TOWN OF WATERBURY	ROUTE 8							DIRECTION S
SB ON RAMP FROM RIVERSIDE STREET	SUN	MON	TUE	WED	THU	FRI	SAT	
DAY	0	05/20/2013	05/21/2013	05/22/2013	0	0	0	
DATE								
TYPE								
HOUR								
	2013 ADT = 2900	ACF = NA						
	*****							
12A	0	16	25	23	0	0	0	
01A	0	10	15	14	0	0	0	
02A	0	13	9	18	0	0	0	
03A	0	21	15	15	0	0	0	
04A	0	17	20	21	0	0	0	
05A	0	64	60	57	0	0	0	
06A	0	121	131	129	0	0	0	
07A	0	168	179	183	0	0	0	
08A	0	179	180	191	0	0	0	
09A	0	180	172	0	0	0	0	
10A	0	154	154	0	0	0	0	
11A	0	170	177	0	0	0	0	
12P	0	204	207	0	0	0	0	
01P	0	195	189	0	0	0	0	
02P	0	238	235	0	0	0	0	
03P	0	308	284	0	0	0	0	
04P	0	313	317	0	0	0	0	
05P	0	259	252	0	0	0	0	
06P	0	168	169	0	0	0	0	
07P	0	128	139	0	0	0	0	
08P	0	97	102	0	0	0	0	
09P	0	96	75	0	0	0	0	
10P	0	73	82	0	0	0	0	
11P	0	43	43	0	0	0	0	
TOT	0	3235	3231	651	0	0	0	

STATE OF CONNECTICUT  
DEPARTMENT OF TRANSPORTATION  
BUREAU OF POLICY AND PLANNING  
PLANNING INVENTORY AND DATA

TRAFFIC RECORDER DATA

TOWN OF WATERBURY	ROUTE 8							DIRECTION S
SB ON RAMP FROM I-84 EB	SUN	MON	TUE	WED	THU	FRI	SAT	
DAY	0	05/20/2013	05/21/2013	05/22/2013	0	0	0	
DATE								
TYPE								
HOUR								
	2013 ADT = 3200		ACF = NA					
	*****							
12A	0	16	18	17	0	0	0	
01A	0	15	9	20	0	0	0	
02A	0	6	9	11	0	0	0	
03A	0	7	6	8	0	0	0	
04A	0	21	30	22	0	0	0	
05A	0	81	88	70	0	0	0	
06A	0	166	165	174	0	0	0	
07A	0	267	269	303	0	0	0	
08A	0	231	228	259	0	0	0	
09A	0	180	163	0	0	0	0	
10A	0	174	176	0	0	0	0	
11A	0	172	193	0	0	0	0	
12P	0	182	210	0	0	0	0	
01P	0	215	232	0	0	0	0	
02P	0	243	261	0	0	0	0	
03P	0	333	273	0	0	0	0	
04P	0	308	258	0	0	0	0	
05P	0	303	264	0	0	0	0	
06P	0	202	244	0	0	0	0	
07P	0	144	151	0	0	0	0	
08P	0	114	115	0	0	0	0	
09P	0	97	88	0	0	0	0	
10P	0	40	38	0	0	0	0	
11P	0	27	36	0	0	0	0	
TOT	0	3544	3524	884	0	0	0	



STATE OF CONNECTICUT  
DEPARTMENT OF TRANSPORTATION  
BUREAU OF POLICY AND PLANNING  
PLANNING INVENTORY AND DATA

TRAFFIC RECORDER DATA

TOWN OF WATERBURY		ROUTE 8						DIRECTION N
NB OFF RAMP TO I-84 WB (EXIT 33)		SUN	MON	TUE	WED	THU	FRI	SAT
DAY	DATE	0	05/20/2013	05/21/2013	05/22/2013	0	0	0
TYPE	HOUR	2013 ADT = 4500		ACF = NA				
*****								
12A		0	21	30	33	0	0	0
01A		0	18	17	20	0	0	0
02A		0	9	12	9	0	0	0
03A		0	12	8	19	0	0	0
04A		0	39	47	38	0	0	0
05A		0	137	135	130	0	0	0
06A		0	324	330	331	0	0	0
07A		0	456	457	427	0	0	0
08A		0	471	424	429	0	0	0
09A		0	354	354	0	0	0	0
10A		0	299	270	0	0	0	0
11A		0	238	288	0	0	0	0
12P		0	258	283	0	0	0	0
01P		0	276	279	0	0	0	0
02P		0	298	297	0	0	0	0
03P		0	346	340	0	0	0	0
04P		0	302	365	0	0	0	0
05P		0	325	360	0	0	0	0
06P		0	240	209	0	0	0	0
07P		0	140	164	0	0	0	0
08P		0	117	122	0	0	0	0
09P		0	92	120	0	0	0	0
10P		0	81	67	0	0	0	0
11P		0	40	49	0	0	0	0
TOT		0	4893	5027	1436	0	0	0

STATE OF CONNECTICUT  
DEPARTMENT OF TRANSPORTATION  
BUREAU OF POLICY AND PLANNING  
PLANNING INVENTORY AND DATA

TRAFFIC RECORDER DATA

TOWN OF WATERBURY	ROUTE 8						DIRECTION S
SB OFF RAMP TO I-84 EB (EXIT 31)	SUN	MON	TUE	WED	THU	FRI	SAT
DAY	0	05/20/2013	05/21/2013	05/22/2013	0	0	0
DATE							
TYPE							
HOUR							
	2013 ADT = 16200		ACF = NA				
	*****						
12A	0	83	101	93	0	0	0
01A	0	52	58	78	0	0	0
02A	0	47	61	61	0	0	0
03A	0	68	82	79	0	0	0
04A	0	153	175	163	0	0	0
05A	0	579	594	592	0	0	0
06A	0	1331	1334	1320	0	0	0
07A	0	1606	1534	1600	0	0	0
08A	0	1392	1427	0	0	0	0
09A	0	935	1014	0	0	0	0
10A	0	861	908	0	0	0	0
11A	0	2001	940	0	0	0	0
12P	0	844	929	0	0	0	0
01P	0	905	898	0	0	0	0
02P	0	1105	1163	0	0	0	0
03P	0	1149	1222	0	0	0	0
04P	0	1039	1184	0	0	0	0
05P	0	972	1095	0	0	0	0
06P	0	840	809	0	0	0	0
07P	0	648	660	0	0	0	0
08P	0	560	537	0	0	0	0
09P	0	348	376	0	0	0	0
10P	0	324	345	0	0	0	0
11P	0	196	188	0	0	0	0
TOT	0	18038	17634	3986	0	0	0

STATE OF CONNECTICUT  
DEPARTMENT OF TRANSPORTATION  
BUREAU OF POLICY AND PLANNING  
PLANNING INVENTORY AND DATA

TRAFFIC RECORDER DATA

TOWN OF WATERBURY		ROUTE 8						DIRECTION N
NB ON RAMP FROM I-84 WB		SUN	MON	TUE	WED	THU	FRI	SAT
DAY	DATE	0	05/20/2013	05/21/2013	05/22/2013	0	0	0
TYPE	HOUR	2013 ADT = 16400		ACF = NA				
*****								
12A		0	135	161	155	0	0	0
01A		0	85	72	80	0	0	0
02A		0	47	47	60	0	0	0
03A		0	55	54	42	0	0	0
04A		0	119	132	140	0	0	0
05A		0	311	323	325	0	0	0
06A		0	839	886	869	0	0	0
07A		0	1120	1090	1038	0	0	0
08A		0	1008	1001	1049	0	0	0
09A		0	719	875	806	0	0	0
10A		0	754	878	0	0	0	0
11A		0	848	975	0	0	0	0
12P		0	875	951	0	0	0	0
01P		0	1017	1028	0	0	0	0
02P		0	1255	1250	0	0	0	0
03P		0	1441	1493	0	0	0	0
04P		0	1563	1613	0	0	0	0
05P		0	1599	1563	0	0	0	0
06P		0	1103	1082	0	0	0	0
07P		0	859	940	0	0	0	0
08P		0	728	793	0	0	0	0
09P		0	538	529	0	0	0	0
10P		0	411	433	0	0	0	0
11P		0	267	264	0	0	0	0
TOT		0	17696	18433	4564	0	0	0

STATE OF CONNECTICUT  
DEPARTMENT OF TRANSPORTATION  
BUREAU OF POLICY AND PLANNING  
PLANNING INVENTORY AND DATA

TRAFFIC RECORDER DATA

TOWN OF WATERBURY		ROUTE 8						DIRECTION N
NB ON RAMP FROM I-84 EB		SUN	MON	TUE	WED	THU	FRI	SAT
DAY	DATE	0	05/20/2013	05/21/2013	05/22/2013	0	0	0
TYPE	HOUR	2013 ADT = 6800		ACF = NA				
*****								
12A		0	60	60	63	0	0	0
01A		0	32	38	31	0	0	0
02A		0	23	23	24	0	0	0
03A		0	18	32	18	0	0	0
04A		0	35	32	29	0	0	0
05A		0	94	107	99	0	0	0
06A		0	301	313	309	0	0	0
07A		0	490	524	497	0	0	0
08A		0	420	421	379	0	0	0
09A		0	332	362	354	0	0	0
10A		0	341	303	0	0	0	0
11A		0	323	339	0	0	0	0
12P		0	330	373	0	0	0	0
01P		0	414	385	0	0	0	0
02P		0	503	517	0	0	0	0
03P		0	590	668	0	0	0	0
04P		0	683	665	0	0	0	0
05P		0	664	761	0	0	0	0
06P		0	540	537	0	0	0	0
07P		0	375	391	0	0	0	0
08P		0	274	297	0	0	0	0
09P		0	226	221	0	0	0	0
10P		0	158	131	0	0	0	0
11P		0	98	109	0	0	0	0
TOT		0	7324	7609	1803	0	0	0

STATE OF CONNECTICUT  
DEPARTMENT OF TRANSPORTATION  
BUREAU OF POLICY AND PLANNING  
PLANNING INVENTORY AND DATA

TRAFFIC RECORDER DATA

TOWN OF WATERBURY	ROUTE 8						DIRECTION S
SB OFF RAMP TO I-84 WB (EXIT 33)	SUN	MON	TUE	WED	THU	FRI	SAT
DAY	0	05/20/2013	05/21/2013	05/22/2013	0	0	0
DATE							
TYPE							
HOUR							
	2013 ADT = 8400		ACF = NA				
	*****						
12A	0	34	30	30	0	0	0
01A	0	29	24	24	0	0	0
02A	0	14	12	9	0	0	0
03A	0	25	36	41	0	0	0
04A	0	92	91	94	0	0	0
05A	0	339	311	318	0	0	0
06A	0	736	793	730	0	0	0
07A	0	1019	1063	1065	0	0	0
08A	0	933	888	729	0	0	0
09A	0	536	582	0	0	0	0
10A	0	506	488	0	0	0	0
11A	0	401	451	0	0	0	0
12P	0	451	496	0	0	0	0
01P	0	465	501	0	0	0	0
02P	0	559	587	0	0	0	0
03P	0	611	576	0	0	0	0
04P	0	597	571	0	0	0	0
05P	0	582	578	0	0	0	0
06P	0	345	367	0	0	0	0
07P	0	277	268	0	0	0	0
08P	0	214	220	0	0	0	0
09P	0	151	158	0	0	0	0
10P	0	118	138	0	0	0	0
11P	0	76	63	0	0	0	0
TOT	0	9110	9292	3040	0	0	0

STATE OF CONNECTICUT  
DEPARTMENT OF TRANSPORTATION  
BUREAU OF POLICY AND PLANNING  
PLANNING INVENTORY AND DATA

TRAFFIC RECORDER DATA

TOWN OF WATERBURY	ROUTE 8						DIRECTION S	
SB OFF RAMP TO RIVERSIDE STREET (EXIT 32)	SUN	MON	TUE	WED	THU	FRI	SAT	
DAY	0	05/20/2013	05/21/2013	05/22/2013	0	0	0	
DATE								
TYPE								
HOUR								
	2013 ADT = 1600	ACF = NA						
	*****							
12A	0	4	9	5	0	0	0	
01A	0	7	4	8	0	0	0	
02A	0	8	6	5	0	0	0	
03A	0	3	4	4	0	0	0	
04A	0	16	17	12	0	0	0	
05A	0	31	26	34	0	0	0	
06A	0	97	103	85	0	0	0	
07A	0	195	208	208	0	0	0	
08A	0	234	235	238	0	0	0	
09A	0	126	128	134	0	0	0	
10A	0	93	92	0	0	0	0	
11A	0	74	72	0	0	0	0	
12P	0	102	101	0	0	0	0	
01P	0	103	92	0	0	0	0	
02P	0	111	114	0	0	0	0	
03P	0	150	150	0	0	0	0	
04P	0	146	142	0	0	0	0	
05P	0	106	103	0	0	0	0	
06P	0	62	63	0	0	0	0	
07P	0	44	49	0	0	0	0	
08P	0	27	28	0	0	0	0	
09P	0	21	20	0	0	0	0	
10P	0	18	21	0	0	0	0	
11P	0	10	11	0	0	0	0	
TOT	0	1788	1798	733	0	0	0	

STATE OF CONNECTICUT  
DEPARTMENT OF TRANSPORTATION  
BUREAU OF POLICY AND PLANNING  
PLANNING INVENTORY AND DATA

TRAFFIC RECORDER DATA

TOWN OF WATERBURY		ROUTE 8						DIRECTION N
NB ON RAMP FROM RIVERSIDE STREET		SUN	MON	TUE	WED	THU	FRI	SAT
DAY	DATE	0	05/20/2013	05/21/2013	05/22/2013	0	0	0
TYPE	HOUR	2013 ADT = 1800		ACF = NA				
*****								
12A		0	6	11	11	0	0	0
01A		0	5	5	4	0	0	0
02A		0	6	5	8	0	0	0
03A		0	7	8	4	0	0	0
04A		0	5	9	12	0	0	0
05A		0	23	20	18	0	0	0
06A		0	42	35	43	0	0	0
07A		0	75	80	85	0	0	0
08A		0	76	93	74	0	0	0
09A		0	92	91	85	0	0	0
10A		0	109	91	0	0	0	0
11A		0	118	125	0	0	0	0
12P		0	124	142	0	0	0	0
01P		0	140	147	0	0	0	0
02P		0	156	142	0	0	0	0
03P		0	189	181	0	0	0	0
04P		0	231	219	0	0	0	0
05P		0	210	223	0	0	0	0
06P		0	95	115	0	0	0	0
07P		0	58	75	0	0	0	0
08P		0	52	61	0	0	0	0
09P		0	35	47	0	0	0	0
10P		0	26	34	0	0	0	0
11P		0	16	20	0	0	0	0
TOT		0	1896	1979	344	0	0	0

STATE OF CONNECTICUT  
DEPARTMENT OF TRANSPORTATION  
BUREAU OF POLICY AND PLANNING  
PLANNING INVENTORY AND DATA

TRAFFIC RECORDER DATA

TOWN OF WATERBURY	ROUTE 8						DIRECTION S	
SB OFF RAMP TO WEST MAIN ST #1 (EXIT 34)	SUN	MON	TUE	WED	THU	FRI	SAT	
DAY	0	05/20/2013	05/21/2013	05/22/2013	0	0	0	
DATE								
TYPE								
HOUR								
	2013 ADT = 3000	ACF = NA						
	*****							
12A	0	13	22	18	0	0	0	
01A	0	11	18	17	0	0	0	
02A	0	7	6	11	0	0	0	
03A	0	9	9	7	0	0	0	
04A	0	16	20	15	0	0	0	
05A	0	48	58	55	0	0	0	
06A	0	129	148	160	0	0	0	
07A	0	278	285	280	0	0	0	
08A	0	302	290	0	0	0	0	
09A	0	219	202	0	0	0	0	
10A	0	206	210	0	0	0	0	
11A	0	165	187	0	0	0	0	
12P	0	227	217	0	0	0	0	
01P	0	223	220	0	0	0	0	
02P	0	231	227	0	0	0	0	
03P	0	281	254	0	0	0	0	
04P	0	232	237	0	0	0	0	
05P	0	214	226	0	0	0	0	
06P	0	149	125	0	0	0	0	
07P	0	104	102	0	0	0	0	
08P	0	91	104	0	0	0	0	
09P	0	71	50	0	0	0	0	
10P	0	51	55	0	0	0	0	
11P	0	37	48	0	0	0	0	
TOT	0	3314	3320	563	0	0	0	



STATE OF CONNECTICUT  
DEPARTMENT OF TRANSPORTATION  
BUREAU OF POLICY AND PLANNING  
PLANNING INVENTORY AND DATA

TRAFFIC RECORDER DATA

TOWN OF WATERBURY	ROUTE 8						DIRECTION N	
NB ON RAMP FROM SR 846 (WEST MAIN STREET)	SUN	MON	TUE	WED	THU	FRI	SAT	
DAY	0	05/20/2013	05/21/2013	05/22/2013	0	0	0	
DATE								
TYPE								
HOUR								
	2013 ADT = 3200		ACF = NA					
	*****							
12A	0	22	20	24	0	0	0	
01A	0	11	14	14	0	0	0	
02A	0	7	10	7	0	0	0	
03A	0	8	13	12	0	0	0	
04A	0	21	20	22	0	0	0	
05A	0	50	60	58	0	0	0	
06A	0	122	114	112	0	0	0	
07A	0	157	147	157	0	0	0	
08A	0	159	140	0	0	0	0	
09A	0	157	172	0	0	0	0	
10A	0	187	150	0	0	0	0	
11A	0	183	235	0	0	0	0	
12P	0	224	229	0	0	0	0	
01P	0	258	239	0	0	0	0	
02P	0	259	257	0	0	0	0	
03P	0	294	307	0	0	0	0	
04P	0	368	338	0	0	0	0	
05P	0	326	291	0	0	0	0	
06P	0	235	241	0	0	0	0	
07P	0	152	161	0	0	0	0	
08P	0	148	134	0	0	0	0	
09P	0	105	115	0	0	0	0	
10P	0	73	76	0	0	0	0	
11P	0	44	53	0	0	0	0	
TOT	0	3570	3536	406	0	0	0	

STATE OF CONNECTICUT  
DEPARTMENT OF TRANSPORTATION  
BUREAU OF POLICY AND PLANNING  
PLANNING INVENTORY AND DATA

TRAFFIC RECORDER DATA

TOWN OF WATERBURY	ROUTE 8						DIRECTION S
SB ON RAMP FROM ROUTE 73 (WATERTOWN AVE)	SUN	MON	TUE	WED	THU	FRI	SAT
DAY	0	05/20/2013	05/21/2013	05/22/2013	0	0	0
DATE							
TYPE							
HOUR							
	2013 ADT = 12800	ACF = NA					
	*****						
12A	0	67	57	63	0	0	0
01A	0	38	36	45	0	0	0
02A	0	29	42	40	0	0	0
03A	0	46	58	52	0	0	0
04A	0	121	148	138	0	0	0
05A	0	459	466	414	0	0	0
06A	0	994	987	1010	0	0	0
07A	0	1273	1230	1294	0	0	0
08A	0	1169	1142	0	0	0	0
09A	0	764	803	0	0	0	0
10A	0	724	782	0	0	0	0
11A	0	651	762	0	0	0	0
12P	0	763	802	0	0	0	0
01P	0	820	789	0	0	0	0
02P	0	940	1015	0	0	0	0
03P	0	953	958	0	0	0	0
04P	0	922	969	0	0	0	0
05P	0	844	896	0	0	0	0
06P	0	603	638	0	0	0	0
07P	0	533	550	0	0	0	0
08P	0	478	434	0	0	0	0
09P	0	293	323	0	0	0	0
10P	0	235	250	0	0	0	0
11P	0	120	133	0	0	0	0
TOT	0	13839	14270	3056	0	0	0

STATE OF CONNECTICUT  
DEPARTMENT OF TRANSPORTATION  
BUREAU OF POLICY AND PLANNING  
PLANNING INVENTORY AND DATA

TRAFFIC RECORDER DATA

TOWN OF WATERBURY	ROUTE 8						DIRECTION N
NB OFF RAMP TO ROUTE 73 (EXIT 35)	SUN	MON	TUE	WED	THU	FRI	SAT
DAY	0	0	05/21/2013	05/22/2013	05/23/2013	0	0
DATE							
TYPE							
HOUR							
	2013 ADT = 14200		ACF = NA				
	*****						
12A	0	0	0	134	148	0	0
01A	0	0	0	61	74	0	0
02A	0	0	0	45	58	0	0
03A	0	0	0	31	45	0	0
04A	0	0	0	69	59	0	0
05A	0	0	195	228	247	0	0
06A	0	0	605	620	577	0	0
07A	0	0	836	787	0	0	0
08A	0	0	795	812	0	0	0
09A	0	0	741	714	0	0	0
10A	0	0	722	671	0	0	0
11A	0	0	832	802	0	0	0
12P	0	0	871	853	0	0	0
01P	0	0	924	925	0	0	0
02P	0	0	1048	1095	0	0	0
03P	0	0	1303	1345	0	0	0
04P	0	0	1373	1380	0	0	0
05P	0	0	1440	1402	0	0	0
06P	0	0	991	1024	0	0	0
07P	0	0	804	809	0	0	0
08P	0	0	647	698	0	0	0
09P	0	0	467	537	0	0	0
10P	0	0	355	331	0	0	0
11P	0	0	222	257	0	0	0
TOT	0	0	15171	15630	1208	0	0

STATE OF CONNECTICUT  
 DEPARTMENT OF TRANSPORTATION  
 BUREAU OF POLICY AND PLANNING  
 PLANNING INVENTORY AND DATA

TRAFFIC RECORDER DATA

TOWN OF WATERBURY	ROUTE 8							DIRECTION S
SB ON RAMP FROM HUNTINGDON AVENUE	SUN	MON	TUE	WED	THU	FRI	SAT	
DAY	0	05/13/2013	05/14/2013	05/15/2013	0	0	0	
DATE								
TYPE								
HOUR								
	2013 ADT = 8800	ACF = NA						
	*****							
12A	0	0	56	68	0	0	0	
01A	0	0	42	46	0	0	0	
02A	0	0	34	41	0	0	0	
03A	0	0	66	63	0	0	0	
04A	0	0	96	101	0	0	0	
05A	0	0	371	368	0	0	0	
06A	0	700	682	0	0	0	0	
07A	0	780	774	0	0	0	0	
08A	0	665	702	0	0	0	0	
09A	0	509	553	0	0	0	0	
10A	0	537	528	0	0	0	0	
11A	0	467	546	0	0	0	0	
12P	0	499	488	0	0	0	0	
01P	0	569	581	0	0	0	0	
02P	0	736	682	0	0	0	0	
03P	0	677	697	0	0	0	0	
04P	0	622	665	0	0	0	0	
05P	0	597	548	0	0	0	0	
06P	0	406	447	0	0	0	0	
07P	0	350	385	0	0	0	0	
08P	0	282	300	0	0	0	0	
09P	0	199	239	0	0	0	0	
10P	0	183	217	0	0	0	0	
11P	0	118	97	0	0	0	0	
TOT	0	8896	9796	687	0	0	0	

STATE OF CONNECTICUT  
DEPARTMENT OF TRANSPORTATION  
BUREAU OF POLICY AND PLANNING  
PLANNING INVENTORY AND DATA

TRAFFIC RECORDER DATA

TOWN OF WATERBURY	ROUTE 8						DIRECTION S
SB OFF RAMP TO COLONIAL AVENUE (EXIT 36)	SUN	MON	TUE	WED	THU	FRI	SAT
DAY	0	05/13/2013	05/14/2013	05/15/2013	0	0	0
DATE							
TYPE							
HOUR							
	2013 ADT = 2600	ACF = NA					
	*****						
12A	0	0	31	16	0	0	0
01A	0	0	9	15	0	0	0
02A	0	0	8	10	0	0	0
03A	0	0	13	14	0	0	0
04A	0	0	16	22	0	0	0
05A	0	0	85	83	0	0	0
06A	0	133	142	0	0	0	0
07A	0	280	260	0	0	0	0
08A	0	223	195	0	0	0	0
09A	0	146	175	0	0	0	0
10A	0	142	144	0	0	0	0
11A	0	128	142	0	0	0	0
12P	0	150	151	0	0	0	0
01P	0	157	141	0	0	0	0
02P	0	190	195	0	0	0	0
03P	0	210	217	0	0	0	0
04P	0	209	202	0	0	0	0
05P	0	186	203	0	0	0	0
06P	0	125	122	0	0	0	0
07P	0	85	136	0	0	0	0
08P	0	88	96	0	0	0	0
09P	0	50	66	0	0	0	0
10P	0	60	48	0	0	0	0
11P	0	72	74	0	0	0	0
TOT	0	2634	2871	160	0	0	0

STATE OF CONNECTICUT  
DEPARTMENT OF TRANSPORTATION  
BUREAU OF POLICY AND PLANNING  
PLANNING INVENTORY AND DATA

TRAFFIC RECORDER DATA

TOWN OF WATERBURY

ROUTE 8

DIRECTION N

NB OFF RAMP TO HUNTINGDON AVENUE (EXIT 36)

DAY	SUN	MON	TUE	WED	THU	FRI	SAT
DATE	0	05/13/2013	05/14/2013	05/15/2013	0	0	0
TYPE							
HOUR							

2013 ADT = 8300                      ACF = NA

\*\*\*\*\*

12A	0	0	91	102	0	0	0
01A	0	0	59	54	0	0	0
02A	0	0	49	44	0	0	0
03A	0	0	28	44	0	0	0
04A	0	0	45	45	0	0	0
05A	0	0	133	117	0	0	0
06A	0	384	379	0	0	0	0
07A	0	549	557	0	0	0	0
08A	0	455	505	0	0	0	0
09A	0	429	439	0	0	0	0
10A	0	402	467	0	0	0	0
11A	0	444	504	0	0	0	0
12P	0	453	490	0	0	0	0
01P	0	510	511	0	0	0	0
02P	0	656	624	0	0	0	0
03P	0	750	698	0	0	0	0
04P	0	722	761	0	0	0	0
05P	0	759	796	0	0	0	0
06P	0	604	602	0	0	0	0
07P	0	433	461	0	0	0	0
08P	0	370	354	0	0	0	0
09P	0	280	333	0	0	0	0
10P	0	197	226	0	0	0	0
11P	0	159	179	0	0	0	0
TOT	0	8556	9291	406	0	0	0

STATE OF CONNECTICUT  
DEPARTMENT OF TRANSPORTATION  
BUREAU OF POLICY AND PLANNING  
PLANNING INVENTORY AND DATA

TRAFFIC RECORDER DATA

TOWN OF WATERBURY		ROUTE 8						DIRECTION N
NB ON RAMP FROM HUNTINGDON AVENUE		SUN	MON	TUE	WED	THU	FRI	SAT
DAY	DATE	0	05/13/2013	05/14/2013	05/15/2013	0	0	0
TYPE	HOUR	2013 ADT = 2600		ACF = NA				
*****								
12A		0	0	15	17	0	0	0
01A		0	0	8	6	0	0	0
02A		0	0	11	9	0	0	0
03A		0	0	18	15	0	0	0
04A		0	0	33	35	0	0	0
05A		0	0	84	79	0	0	0
06A		0	171	175	0	0	0	0
07A		0	185	181	0	0	0	0
08A		0	170	168	0	0	0	0
09A		0	147	144	0	0	0	0
10A		0	135	136	0	0	0	0
11A		0	135	138	0	0	0	0
12P		0	143	144	0	0	0	0
01P		0	155	154	0	0	0	0
02P		0	226	224	0	0	0	0
03P		0	205	212	0	0	0	0
04P		0	216	221	0	0	0	0
05P		0	217	211	0	0	0	0
06P		0	160	161	0	0	0	0
07P		0	123	128	0	0	0	0
08P		0	101	100	0	0	0	0
09P		0	77	75	0	0	0	0
10P		0	72	75	0	0	0	0
11P		0	37	38	0	0	0	0
TOT		0	2675	2854	161	0	0	0

STATE OF CONNECTICUT  
DEPARTMENT OF TRANSPORTATION  
BUREAU OF POLICY AND PLANNING  
PLANNING INVENTORY AND DATA

TRAFFIC RECORDER DATA

TOWN OF WATERBURY		ROUTE 8						DIRECTION N
NORTH OF ROUTE 73 INTERCHANGE		SUN	MON	TUE	WED	THU	FRI	SAT
DAY	DATE	0	0	05/14/2013	05/15/2013	05/16/2013	05/17/2013	0
TYPE	HOUR	2013 ADT = 26000		ACF = 0.96		*****		
	12A	0	0	0	235	264	257	0
	01A	0	0	0	152	143	179	0
	02A	0	0	0	105	113	117	0
	03A	0	0	0	122	107	127	0
	04A	0	0	0	236	257	237	0
	05A	0	0	569	553	574	558	0
	06A	0	0	1408	1394	1392	1349	0
	07A	0	0	1864	1868	1824	1901	0
	08A	0	0	1620	1627	1633	1634	0
	09A	0	0	1363	1386	1377	0	0
	10A	0	0	1275	1277	1272	0	0
	11A	0	0	1358	1374	1371	0	0
	12P	0	0	1476	1495	1477	0	0
	01P	0	0	1634	1623	1620	0	0
	02P	0	0	2015	2028	2021	0	0
	03P	0	0	2478	2453	2465	0	0
	04P	0	0	2731	2728	2715	0	0
	05P	0	0	2725	2693	2643	0	0
	06P	0	0	1881	1859	1935	0	0
	07P	0	0	1293	1323	1320	0	0
	08P	0	0	1143	1136	1128	0	0
	09P	0	0	949	951	946	0	0
	10P	0	0	744	721	765	0	0
	11P	0	0	413	422	423	0	0
	TOT	0	0	28939	29761	29785	6359	0



STATE OF CONNECTICUT  
DEPARTMENT OF TRANSPORTATION  
BUREAU OF POLICY AND PLANNING  
PLANNING INVENTORY AND DATA

TRAFFIC RECORDER DATA

TOWN OF WATERBURY		ROUTE 8						DIRECTION S
NORTH OF ROUTE 73 INTERCHANGE		SUN	MON	TUE	WED	THU	FRI	SAT
DAY	DATE	0	0	05/14/2013	05/15/2013	05/16/2013	05/17/2013	0
TYPE	HOUR	2013 ADT = 27600		ACF = 0.96				
		*****						
12A		0	0	0	195	194	170	0
01A		0	0	0	127	122	141	0
02A		0	0	0	100	114	127	0
03A		0	0	0	145	152	157	0
04A		0	0	0	348	352	344	0
05A		0	0	1257	1225	1192	1207	0
06A		0	0	2545	2523	2474	2355	0
07A		0	0	3174	3185	3175	3187	0
08A		0	0	2673	2650	2640	2596	0
09A		0	0	1905	1917	1833	0	0
10A		0	0	1604	1605	1602	0	0
11A		0	0	1556	1539	1548	0	0
12P		0	0	1615	1618	1614	0	0
01P		0	0	1598	1660	1624	0	0
02P		0	0	1831	1827	1812	0	0
03P		0	0	2097	2090	2105	0	0
04P		0	0	2077	2085	2078	0	0
05P		0	0	1894	1945	2053	0	0
06P		0	0	1434	1453	1460	0	0
07P		0	0	1059	1046	1063	0	0
08P		0	0	748	757	771	0	0
09P		0	0	700	688	714	0	0
10P		0	0	552	534	555	0	0
11P		0	0	364	385	366	0	0
TOT		0	0	30683	31647	31613	10284	0

STATE OF CONNECTICUT  
DEPARTMENT OF TRANSPORTATION  
BUREAU OF POLICY AND PLANNING  
PLANNING INVENTORY AND DATA

TRAFFIC RECORDER DATA

TOWN OF WATERBURY

ROUTE 8

DIRECTION N

BETWEEN EXIT 29 AND EXIT 30

DAY	SUN	MON	TUE	WED	THU	FRI	SAT
DATE	0	06/28/2010	06/29/2010	06/30/2010	07/01/2010	0	0
TYPE							
HOUR							

2010 ADT = 26300      ACF = NA

\*\*\*\*\*

12A	0	0	318	357	400	0	0
01A	0	0	139	162	174	0	0
02A	0	0	129	132	136	0	0
03A	0	110	84	116	0	0	0
04A	0	180	200	188	0	0	0
05A	0	540	556	505	0	0	0
06A	0	1363	1329	1323	0	0	0
07A	0	1968	2055	1985	0	0	0
08A	0	1868	1999	1998	0	0	0
09A	0	1468	1499	1577	0	0	0
10A	0	1394	1447	1388	0	0	0
11A	0	1460	1472	1538	0	0	0
12P	0	1443	1577	1609	0	0	0
01P	0	1470	1573	1582	0	0	0
02P	0	1713	1774	1765	0	0	0
03P	0	2098	2349	2398	0	0	0
04P	0	2312	2473	2487	0	0	0
05P	0	2351	2424	2568	0	0	0
06P	0	1764	1810	1878	0	0	0
07P	0	1179	1338	1406	0	0	0
08P	0	898	988	1105	0	0	0
09P	0	748	872	874	0	0	0
10P	0	592	812	760	0	0	0
11P	0	356	492	469	0	0	0
TOT	0	27275	29709	30170	710	0	0

STATE OF CONNECTICUT  
DEPARTMENT OF TRANSPORTATION  
BUREAU OF POLICY AND PLANNING  
PLANNING INVENTORY AND DATA

TRAFFIC RECORDER DATA

TOWN OF WATERBURY	ROUTE 8							DIRECTION S
BETWEEN EXIT 29 AND EXIT 30	SUN	MON	TUE	WED	THU	FRI	SAT	
DAY	0	06/28/2010	06/29/2010	06/30/2010	07/01/2010	0	0	
DATE								
TYPE								
HOUR								
	2010 ADT = 26000		ACF = NA					
	*****							
12A	0	0	217	237	273	0	0	
01A	0	0	122	160	169	0	0	
02A	0	0	107	185	136	0	0	
03A	0	126	139	148	0	0	0	
04A	0	245	269	264	0	0	0	
05A	0	1057	1054	1033	0	0	0	
06A	0	1849	1900	1847	0	0	0	
07A	0	2184	2209	2162	0	0	0	
08A	0	1864	1929	2061	0	0	0	
09A	0	1515	1578	1532	0	0	0	
10A	0	1357	1371	1452	0	0	0	
11A	0	1354	1425	1457	0	0	0	
12P	0	1405	1431	1532	0	0	0	
01P	0	1410	1479	1479	0	0	0	
02P	0	1685	1694	1723	0	0	0	
03P	0	1798	1918	2037	0	0	0	
04P	0	2078	2110	2094	0	0	0	
05P	0	2127	2122	2185	0	0	0	
06P	0	1389	1559	1550	0	0	0	
07P	0	1044	1281	1349	0	0	0	
08P	0	917	1112	1087	0	0	0	
09P	0	739	973	1035	0	0	0	
10P	0	610	671	714	0	0	0	
11P	0	398	469	482	0	0	0	
TOT	0	27151	29139	29805	578	0	0	

STATE OF CONNECTICUT  
DEPARTMENT OF TRANSPORTATION  
BUREAU OF POLICY AND PLANNING  
PLANNING INVENTORY AND DATA

TRAFFIC RECORDER DATA

TOWN OF WATERBURY	ROUTE 8							DIRECTION N
SOUTH OF ON RAMP FROM I-84 WB	SUN	MON	TUE	WED	THU	FRI	SAT	
DAY	0	07/12/2010	07/13/2010	07/14/2010	07/15/2010	0	0	
DATE								
TYPE								
HOUR								
	2010 ADT = 11700		ACF = NA					
	*****							
12A	0	0	143	126	141	0	0	
01A	0	0	75	75	90	0	0	
02A	0	0	50	57	43	0	0	
03A	0	0	43	39	0	0	0	
04A	0	0	99	80	0	0	0	
05A	0	232	217	207	0	0	0	
06A	0	510	546	515	0	0	0	
07A	0	748	786	734	0	0	0	
08A	0	602	692	674	0	0	0	
09A	0	536	569	580	0	0	0	
10A	0	514	505	517	0	0	0	
11A	0	587	561	580	0	0	0	
12P	0	617	649	669	0	0	0	
01P	0	615	628	594	0	0	0	
02P	0	762	838	790	0	0	0	
03P	0	1115	1180	1122	0	0	0	
04P	0	1192	1291	1289	0	0	0	
05P	0	1293	1202	1300	0	0	0	
06P	0	900	914	925	0	0	0	
07P	0	590	559	628	0	0	0	
08P	0	418	393	419	0	0	0	
09P	0	354	372	425	0	0	0	
10P	0	263	272	302	0	0	0	
11P	0	171	172	169	0	0	0	
TOT	0	12019	12756	12816	274	0	0	

STATE OF CONNECTICUT  
DEPARTMENT OF TRANSPORTATION  
BUREAU OF POLICY AND PLANNING  
PLANNING INVENTORY AND DATA

TRAFFIC RECORDER DATA

TOWN OF WATERBURY	ROUTE 8							DIRECTION S
SOUTH OF OFF RAMP TO I-84 EB (EXIT 31)	SUN	MON	TUE	WED	THU	FRI	SAT	
DAY	0	07/12/2010	07/13/2010	07/14/2010	07/15/2010	0	0	
DATE								
TYPE								
HOUR								
	2010 ADT = 11400		ACF = NA					
	*****							
12A	0	0	76	86	76	0	0	
01A	0	0	36	40	60	0	0	
02A	0	0	36	37	38	0	0	
03A	0	0	72	52	0	0	0	
04A	0	0	147	138	0	0	0	
05A	0	603	574	531	0	0	0	
06A	0	1008	1066	1004	0	0	0	
07A	0	1211	1264	1226	0	0	0	
08A	0	960	999	961	0	0	0	
09A	0	671	703	700	0	0	0	
10A	0	624	557	604	0	0	0	
11A	0	590	559	577	0	0	0	
12P	0	615	604	616	0	0	0	
01P	0	641	617	597	0	0	0	
02P	0	690	640	660	0	0	0	
03P	0	790	840	827	0	0	0	
04P	0	861	909	843	0	0	0	
05P	0	853	734	785	0	0	0	
06P	0	576	496	587	0	0	0	
07P	0	402	389	398	0	0	0	
08P	0	346	300	373	0	0	0	
09P	0	273	294	322	0	0	0	
10P	0	267	222	243	0	0	0	
11P	0	127	141	195	0	0	0	
TOT	0	12108	12275	12402	174	0	0	

STATE OF CONNECTICUT  
DEPARTMENT OF TRANSPORTATION  
BUREAU OF POLICY AND PLANNING  
PLANNING INVENTORY AND DATA

TRAFFIC RECORDER DATA

TOWN OF WATERBURY

ROUTE 8

DIRECTION N

NB ON RAMP FROM SR 847(WATERBURY ROAD)

DAY	SUN	MON	TUE	WED	THU	FRI	SAT
DATE	0	0	07/13/2010	07/14/2010	07/15/2010	0	0
TYPE							
HOUR							

2010 ADT = 2200                      ACF = NA

\*\*\*\*\*

12A	0	0	0	18	15	0	0
01A	0	0	0	14	11	0	0
02A	0	0	0	7	0	0	0
03A	0	0	7	7	0	0	0
04A	0	0	21	20	0	0	0
05A	0	0	58	53	0	0	0
06A	0	0	153	156	0	0	0
07A	0	0	207	191	0	0	0
08A	0	0	180	182	0	0	0
09A	0	0	148	146	0	0	0
10A	0	0	122	135	0	0	0
11A	0	0	141	137	0	0	0
12P	0	0	143	140	0	0	0
01P	0	0	144	143	0	0	0
02P	0	0	158	155	0	0	0
03P	0	0	219	214	0	0	0
04P	0	0	198	194	0	0	0
05P	0	0	199	206	0	0	0
06P	0	0	72	82	0	0	0
07P	0	0	69	72	0	0	0
08P	0	0	63	63	0	0	0
09P	0	0	44	48	0	0	0
10P	0	0	39	36	0	0	0
11P	0	0	25	15	0	0	0
TOT	0	0	2410	2434	26	0	0

STATE OF CONNECTICUT  
 DEPARTMENT OF TRANSPORTATION  
 BUREAU OF POLICY AND PLANNING  
 PLANNING INVENTORY AND DATA

TRAFFIC RECORDER DATA

TOWN OF WATERBURY	ROUTE 8							DIRECTION S
SB ON RAMP FROM CHARLES STREET	SUN	MON	TUE	WED	THU	FRI	SAT	
DAY	0	07/12/2010	07/13/2010	0	0	0	0	
DATE								
TYPE								
HOUR								
	2010 ADT = 1500		ACF = NA					
	*****							
12A	0	0	8	0	0	0	0	
01A	0	0	8	0	0	0	0	
02A	0	0	9	0	0	0	0	
03A	0	0	9	0	0	0	0	
04A	0	14	0	0	0	0	0	
05A	0	44	0	0	0	0	0	
06A	0	73	0	0	0	0	0	
07A	0	106	0	0	0	0	0	
08A	0	80	0	0	0	0	0	
09A	0	68	0	0	0	0	0	
10A	0	92	0	0	0	0	0	
11A	0	84	0	0	0	0	0	
12P	0	100	0	0	0	0	0	
01P	0	112	0	0	0	0	0	
02P	0	121	0	0	0	0	0	
03P	0	133	0	0	0	0	0	
04P	0	121	0	0	0	0	0	
05P	0	118	0	0	0	0	0	
06P	0	108	0	0	0	0	0	
07P	0	77	0	0	0	0	0	
08P	0	72	0	0	0	0	0	
09P	0	47	0	0	0	0	0	
10P	0	33	0	0	0	0	0	
11P	0	21	0	0	0	0	0	
TOT	0	1624	34	0	0	0	0	

STATE OF CONNECTICUT  
DEPARTMENT OF TRANSPORTATION  
BUREAU OF POLICY AND PLANNING  
PLANNING INVENTORY AND DATA

TRAFFIC RECORDER DATA

TOWN OF WATERBURY

ROUTE 8

DIRECTION N

NB OFF RAMP TO SOUTH LEONARD ST (EXIT 30)

DAY	SUN	MON	TUE	WED	THU	FRI	SAT
DATE	0	07/12/2010	07/13/2010	0	0	0	0
TYPE							
HOUR							

2010 ADT = 1500      ACF = NA

\*\*\*\*\*

12A	0	0	14	0	0	0	0
01A	0	0	13	0	0	0	0
02A	0	0	9	0	0	0	0
03A	0	6	0	0	0	0	0
04A	0	6	0	0	0	0	0
05A	0	19	0	0	0	0	0
06A	0	58	0	0	0	0	0
07A	0	92	0	0	0	0	0
08A	0	79	0	0	0	0	0
09A	0	83	0	0	0	0	0
10A	0	89	0	0	0	0	0
11A	0	88	0	0	0	0	0
12P	0	86	0	0	0	0	0
01P	0	105	0	0	0	0	0
02P	0	116	0	0	0	0	0
03P	0	150	0	0	0	0	0
04P	0	134	0	0	0	0	0
05P	0	124	0	0	0	0	0
06P	0	101	0	0	0	0	0
07P	0	80	0	0	0	0	0
08P	0	68	0	0	0	0	0
09P	0	40	0	0	0	0	0
10P	0	30	0	0	0	0	0
11P	0	22	0	0	0	0	0
TOT	0	1576	36	0	0	0	0



STATE OF CONNECTICUT  
 DEPARTMENT OF TRANSPORTATION  
 BUREAU OF POLICY AND PLANNING  
 PLANNING INVENTORY AND DATA

TRAFFIC RECORDER DATA

TOWN OF WATERBURY	ROUTE 8							DIRECTION S
SB OFF RAMP TO WASHINGTON AVE(EXIT 30)	SUN	MON	TUE	WED	THU	FRI	SAT	
DAY	0	07/12/2010	07/13/2010	0	0	0	0	
DATE								
TYPE								
HOUR								
	2010 ADT = 4300	ACF = NA						
	*****							
12A	0	0	57	0	0	0	0	
01A	0	0	27	0	0	0	0	
02A	0	0	24	0	0	0	0	
03A	0	0	15	0	0	0	0	
04A	0	25	0	0	0	0	0	
05A	0	70	0	0	0	0	0	
06A	0	217	0	0	0	0	0	
07A	0	329	0	0	0	0	0	
08A	0	302	0	0	0	0	0	
09A	0	260	0	0	0	0	0	
10A	0	264	0	0	0	0	0	
11A	0	291	0	0	0	0	0	
12P	0	321	0	0	0	0	0	
01P	0	293	0	0	0	0	0	
02P	0	353	0	0	0	0	0	
03P	0	359	0	0	0	0	0	
04P	0	317	0	0	0	0	0	
05P	0	277	0	0	0	0	0	
06P	0	214	0	0	0	0	0	
07P	0	189	0	0	0	0	0	
08P	0	170	0	0	0	0	0	
09P	0	126	0	0	0	0	0	
10P	0	96	0	0	0	0	0	
11P	0	76	0	0	0	0	0	
TOT	0	4549	123	0	0	0	0	

STATE OF CONNECTICUT  
DEPARTMENT OF TRANSPORTATION  
BUREAU OF POLICY AND PLANNING  
PLANNING INVENTORY AND DATA

TRAFFIC RECORDER DATA

TOWN OF WATERBURY		ROUTE 8						DIRECTION N
NB ON RAMP FROM SOUTH LEONARD STREET								
DAY	SUN	MON	TUE	WED	THU	FRI	SAT	
DATE	0	07/12/2010	07/13/2010	0	0	0	0	
TYPE								
HOUR								
	2010 ADT = 4700		ACF = NA					
	*****							
12A	0	0	38	0	0	0	0	
01A	0	0	27	0	0	0	0	
02A	0	0	24	0	0	0	0	
03A	0	17	0	0	0	0	0	
04A	0	41	0	0	0	0	0	
05A	0	109	0	0	0	0	0	
06A	0	276	0	0	0	0	0	
07A	0	334	0	0	0	0	0	
08A	0	289	0	0	0	0	0	
09A	0	277	0	0	0	0	0	
10A	0	302	0	0	0	0	0	
11A	0	303	0	0	0	0	0	
12P	0	338	0	0	0	0	0	
01P	0	356	0	0	0	0	0	
02P	0	338	0	0	0	0	0	
03P	0	433	0	0	0	0	0	
04P	0	376	0	0	0	0	0	
05P	0	297	0	0	0	0	0	
06P	0	231	0	0	0	0	0	
07P	0	167	0	0	0	0	0	
08P	0	170	0	0	0	0	0	
09P	0	136	0	0	0	0	0	
10P	0	127	0	0	0	0	0	
11P	0	67	0	0	0	0	0	
TOT	0	4984	89	0	0	0	0	

STATE OF CONNECTICUT  
DEPARTMENT OF TRANSPORTATION  
BUREAU OF POLICY AND PLANNING  
PLANNING INVENTORY AND DATA

TRAFFIC RECORDER DATA

TOWN OF WATERBURY	ROUTE 8							DIRECTION N
NB OFF RAMP TO I-84 EB (EXIT 31)	SUN	MON	TUE	WED	THU	FRI	SAT	
DAY	0	07/12/2010	07/13/2010	07/14/2010	07/15/2010	0	0	
DATE								
TYPE								
HOUR								
	2010 ADT = 11300		ACF = NA					
	*****							
12A	0	0	117	121	122	0	0	
01A	0	0	55	63	83	0	0	
02A	0	0	44	48	0	0	0	
03A	0	50	50	47	0	0	0	
04A	0	83	94	84	0	0	0	
05A	0	263	256	267	0	0	0	
06A	0	583	596	556	0	0	0	
07A	0	907	958	944	0	0	0	
08A	0	873	898	892	0	0	0	
09A	0	716	710	715	0	0	0	
10A	0	690	795	629	0	0	0	
11A	0	672	767	694	0	0	0	
12P	0	758	764	761	0	0	0	
01P	0	788	774	739	0	0	0	
02P	0	770	839	717	0	0	0	
03P	0	846	861	812	0	0	0	
04P	0	827	827	849	0	0	0	
05P	0	848	569	857	0	0	0	
06P	0	747	697	759	0	0	0	
07P	0	554	503	551	0	0	0	
08P	0	380	378	381	0	0	0	
09P	0	335	318	324	0	0	0	
10P	0	240	274	263	0	0	0	
11P	0	170	178	177	0	0	0	
TOT	0	12100	12322	12250	205	0	0	

STATE OF CONNECTICUT  
DEPARTMENT OF TRANSPORTATION  
BUREAU OF POLICY AND PLANNING  
PLANNING INVENTORY AND DATA

TRAFFIC RECORDER DATA

TOWN OF WATERBURY	ROUTE 8						DIRECTION S	
SB ON RAMP FROM I-84 WB	SUN	MON	TUE	WED	THU	FRI	SAT	
DAY	0	07/12/2010	07/13/2010	07/14/2010	07/15/2010	0	0	
DATE								
TYPE								
HOUR								
	2010 ADT = 11600		ACF = NA					
	*****							
12A	0	0	138	145	149	0	0	
01A	0	0	79	90	118	0	0	
02A	0	0	89	72	76	0	0	
03A	0	0	67	59	0	0	0	
04A	0	126	134	117	0	0	0	
05A	0	412	414	413	0	0	0	
06A	0	747	742	767	0	0	0	
07A	0	797	825	832	0	0	0	
08A	0	809	869	705	0	0	0	
09A	0	675	675	655	0	0	0	
10A	0	551	549	629	0	0	0	
11A	0	644	647	644	0	0	0	
12P	0	649	643	727	0	0	0	
01P	0	644	652	625	0	0	0	
02P	0	765	777	718	0	0	0	
03P	0	856	859	768	0	0	0	
04P	0	858	919	851	0	0	0	
05P	0	919	867	930	0	0	0	
06P	0	743	747	760	0	0	0	
07P	0	583	548	588	0	0	0	
08P	0	487	482	498	0	0	0	
09P	0	491	421	501	0	0	0	
10P	0	302	282	308	0	0	0	
11P	0	213	200	222	0	0	0	
TOT	0	12271	12625	12624	343	0	0	

STATE OF CONNECTICUT  
DEPARTMENT OF TRANSPORTATION  
BUREAU OF POLICY AND PLANNING  
PLANNING INVENTORY AND DATA

TRAFFIC RECORDER DATA

TOWN OF WATERBURY	ROUTE 8							DIRECTION N
NB OFF RAMP TO RIVERSIDE STREET (EXIT 32)	SUN	MON	TUE	WED	THU	FRI	SAT	
DAY	0	07/12/2010	07/13/2010	0	0	0	0	
DATE								
TYPE								
HOUR								
	2010 ADT = 2600	ACF = NA						
	*****							
12A	0	0	35	0	0	0	0	
01A	0	0	22	0	0	0	0	
02A	0	0	12	0	0	0	0	
03A	0	8	0	0	0	0	0	
04A	0	13	0	0	0	0	0	
05A	0	41	0	0	0	0	0	
06A	0	130	0	0	0	0	0	
07A	0	233	0	0	0	0	0	
08A	0	248	0	0	0	0	0	
09A	0	199	0	0	0	0	0	
10A	0	159	0	0	0	0	0	
11A	0	153	0	0	0	0	0	
12P	0	168	0	0	0	0	0	
01P	0	175	0	0	0	0	0	
02P	0	198	0	0	0	0	0	
03P	0	198	0	0	0	0	0	
04P	0	191	0	0	0	0	0	
05P	0	176	0	0	0	0	0	
06P	0	135	0	0	0	0	0	
07P	0	93	0	0	0	0	0	
08P	0	80	0	0	0	0	0	
09P	0	69	0	0	0	0	0	
10P	0	58	0	0	0	0	0	
11P	0	59	0	0	0	0	0	
TOT	0	2784	69	0	0	0	0	

STATE OF CONNECTICUT  
DEPARTMENT OF TRANSPORTATION  
BUREAU OF POLICY AND PLANNING  
PLANNING INVENTORY AND DATA

TRAFFIC RECORDER DATA

TOWN OF WATERBURY	ROUTE 8							DIRECTION S
SB ON RAMP FROM RIVERSIDE STREET	SUN	MON	TUE	WED	THU	FRI	SAT	
DAY	0	07/12/2010	07/13/2010	0	0	0	0	
DATE								
TYPE								
HOUR								
	2010 ADT = 3000		ACF = NA					
	*****							
12A	0	0	38	0	0	0	0	
01A	0	0	14	0	0	0	0	
02A	0	0	18	0	0	0	0	
03A	0	0	12	0	0	0	0	
04A	0	18	0	0	0	0	0	
05A	0	58	0	0	0	0	0	
06A	0	125	0	0	0	0	0	
07A	0	179	0	0	0	0	0	
08A	0	170	0	0	0	0	0	
09A	0	150	0	0	0	0	0	
10A	0	182	0	0	0	0	0	
11A	0	189	0	0	0	0	0	
12P	0	213	0	0	0	0	0	
01P	0	187	0	0	0	0	0	
02P	0	225	0	0	0	0	0	
03P	0	288	0	0	0	0	0	
04P	0	321	0	0	0	0	0	
05P	0	249	0	0	0	0	0	
06P	0	144	0	0	0	0	0	
07P	0	117	0	0	0	0	0	
08P	0	117	0	0	0	0	0	
09P	0	94	0	0	0	0	0	
10P	0	66	0	0	0	0	0	
11P	0	50	0	0	0	0	0	
TOT	0	3142	82	0	0	0	0	

STATE OF CONNECTICUT  
DEPARTMENT OF TRANSPORTATION  
BUREAU OF POLICY AND PLANNING  
PLANNING INVENTORY AND DATA

TRAFFIC RECORDER DATA

TOWN OF WATERBURY	ROUTE 8						DIRECTION S	
SB ON RAMP FROM I-84 EB	SUN	MON	TUE	WED	THU	FRI	SAT	
DAY	0	07/12/2010	07/13/2010	07/14/2010	07/15/2010	0	0	
DATE								
TYPE								
HOUR								
	2010 ADT = 2800		ACF = NA					
	*****							
12A	0	0	28	33	30	0	0	
01A	0	0	9	16	14	0	0	
02A	0	0	17	14	7	0	0	
03A	0	0	7	11	0	0	0	
04A	0	17	16	15	0	0	0	
05A	0	62	80	60	0	0	0	
06A	0	137	136	137	0	0	0	
07A	0	230	231	241	0	0	0	
08A	0	208	199	206	0	0	0	
09A	0	164	149	158	0	0	0	
10A	0	164	145	160	0	0	0	
11A	0	187	169	183	0	0	0	
12P	0	178	173	195	0	0	0	
01P	0	175	163	228	0	0	0	
02P	0	193	209	234	0	0	0	
03P	0	216	224	242	0	0	0	
04P	0	226	277	258	0	0	0	
05P	0	263	199	216	0	0	0	
06P	0	182	138	155	0	0	0	
07P	0	104	120	120	0	0	0	
08P	0	114	85	100	0	0	0	
09P	0	86	60	82	0	0	0	
10P	0	59	61	72	0	0	0	
11P	0	38	45	38	0	0	0	
TOT	0	3003	2940	3174	51	0	0	

STATE OF CONNECTICUT  
DEPARTMENT OF TRANSPORTATION  
BUREAU OF POLICY AND PLANNING  
PLANNING INVENTORY AND DATA

TRAFFIC RECORDER DATA

TOWN OF WATERBURY	ROUTE 8							DIRECTION N
NB OFF RAMP TO I-84 WB (EXIT 33)	SUN	MON	TUE	WED	THU	FRI	SAT	
DAY	0	07/12/2010	07/13/2010	07/14/2010	07/15/2010	0	0	
DATE								
TYPE								
HOUR								
	2010 ADT = 3900		ACF = NA					
	*****							
12A	0	0	31	25	27	0	0	
01A	0	0	18	17	19	0	0	
02A	0	0	18	16	0	0	0	
03A	0	19	15	17	0	0	0	
04A	0	38	34	39	0	0	0	
05A	0	107	97	91	0	0	0	
06A	0	268	266	262	0	0	0	
07A	0	336	380	364	0	0	0	
08A	0	376	345	320	0	0	0	
09A	0	249	270	237	0	0	0	
10A	0	263	235	264	0	0	0	
11A	0	212	232	243	0	0	0	
12P	0	230	251	235	0	0	0	
01P	0	260	231	282	0	0	0	
02P	0	273	274	277	0	0	0	
03P	0	319	296	283	0	0	0	
04P	0	290	294	296	0	0	0	
05P	0	273	305	280	0	0	0	
06P	0	216	181	219	0	0	0	
07P	0	130	108	142	0	0	0	
08P	0	127	85	107	0	0	0	
09P	0	121	87	97	0	0	0	
10P	0	80	76	76	0	0	0	
11P	0	42	43	45	0	0	0	
TOT	0	4229	4172	4234	46	0	0	



STATE OF CONNECTICUT  
DEPARTMENT OF TRANSPORTATION  
BUREAU OF POLICY AND PLANNING  
PLANNING INVENTORY AND DATA

TRAFFIC RECORDER DATA

TOWN OF WATERBURY	ROUTE 8						DIRECTION S	
SB OFF RAMP TO I-84 EB (EXIT 31)	SUN	MON	TUE	WED	THU	FRI	SAT	
DAY	0	07/12/2010	07/13/2010	07/14/2010	07/15/2010	0	0	
DATE								
TYPE								
HOUR								
	2010 ADT = 15200		ACF = NA					
	*****							
12A	0	0	116	122	138	0	0	
01A	0	0	51	49	88	0	0	
02A	0	0	67	52	65	0	0	
03A	0	0	82	71	0	0	0	
04A	0	0	148	149	0	0	0	
05A	0	469	464	469	0	0	0	
06A	0	1102	1105	1047	0	0	0	
07A	0	1474	1484	1478	0	0	0	
08A	0	1338	1344	1283	0	0	0	
09A	0	1001	1016	1007	0	0	0	
10A	0	894	896	891	0	0	0	
11A	0	894	983	973	0	0	0	
12P	0	958	973	959	0	0	0	
01P	0	906	982	978	0	0	0	
02P	0	995	1030	991	0	0	0	
03P	0	1063	1116	1101	0	0	0	
04P	0	1059	1040	1021	0	0	0	
05P	0	1008	951	989	0	0	0	
06P	0	787	739	789	0	0	0	
07P	0	611	575	608	0	0	0	
08P	0	459	442	468	0	0	0	
09P	0	456	377	431	0	0	0	
10P	0	385	333	380	0	0	0	
11P	0	226	212	223	0	0	0	
TOT	0	16085	16526	16529	291	0	0	

STATE OF CONNECTICUT  
DEPARTMENT OF TRANSPORTATION  
BUREAU OF POLICY AND PLANNING  
PLANNING INVENTORY AND DATA

TRAFFIC RECORDER DATA

TOWN OF WATERBURY		ROUTE 8						DIRECTION N
NB ON RAMP FROM I-84 WB		SUN	MON	TUE	WED	THU	FRI	SAT
DAY	DATE	0	07/12/2010	07/13/2010	07/14/2010	07/15/2010	0	0
TYPE	HOUR	2010 ADT = 15900		ACF = NA				
*****								
12A		0	0	176	218	187	0	0
01A		0	0	97	118	135	0	0
02A		0	0	60	59	61	0	0
03A		0	0	62	63	0	0	0
04A		0	0	94	93	0	0	0
05A		0	273	283	259	0	0	0
06A		0	626	675	629	0	0	0
07A		0	911	907	908	0	0	0
08A		0	816	882	838	0	0	0
09A		0	684	732	732	0	0	0
10A		0	789	736	724	0	0	0
11A		0	883	907	842	0	0	0
12P		0	1002	958	1016	0	0	0
01P		0	977	966	989	0	0	0
02P		0	1118	1157	1112	0	0	0
03P		0	1402	1342	1313	0	0	0
04P		0	1462	1400	1600	0	0	0
05P		0	1677	1470	1728	0	0	0
06P		0	1162	1090	1241	0	0	0
07P		0	868	838	917	0	0	0
08P		0	816	723	783	0	0	0
09P		0	626	594	729	0	0	0
10P		0	487	427	500	0	0	0
11P		0	297	287	290	0	0	0
TOT		0	16876	16863	17701	383	0	0

STATE OF CONNECTICUT  
DEPARTMENT OF TRANSPORTATION  
BUREAU OF POLICY AND PLANNING  
PLANNING INVENTORY AND DATA

TRAFFIC RECORDER DATA

TOWN OF WATERBURY		ROUTE 8						DIRECTION N
NB ON RAMP FROM I-84 EB		SUN	MON	TUE	WED	THU	FRI	SAT
DAY	DATE	0	07/12/2010	07/13/2010	07/14/2010	07/15/2010	0	0
TYPE	HOUR	2010 ADT = 6800		ACF = NA				
*****								
12A		0	0	70	84	68	0	0
01A		0	0	44	39	38	0	0
02A		0	0	21	26	18	0	0
03A		0	0	34	18	0	0	0
04A		0	0	47	30	0	0	0
05A		0	80	75	86	0	0	0
06A		0	229	245	225	0	0	0
07A		0	415	411	386	0	0	0
08A		0	400	402	407	0	0	0
09A		0	340	305	310	0	0	0
10A		0	335	345	332	0	0	0
11A		0	364	390	347	0	0	0
12P		0	376	416	404	0	0	0
01P		0	356	407	398	0	0	0
02P		0	436	453	434	0	0	0
03P		0	580	602	628	0	0	0
04P		0	661	673	714	0	0	0
05P		0	801	608	715	0	0	0
06P		0	608	527	560	0	0	0
07P		0	381	385	378	0	0	0
08P		0	308	310	329	0	0	0
09P		0	213	205	259	0	0	0
10P		0	183	167	196	0	0	0
11P		0	116	134	129	0	0	0
TOT		0	7182	7276	7434	124	0	0

STATE OF CONNECTICUT  
DEPARTMENT OF TRANSPORTATION  
BUREAU OF POLICY AND PLANNING  
PLANNING INVENTORY AND DATA

TRAFFIC RECORDER DATA

TOWN OF WATERBURY	ROUTE 8						DIRECTION S
SB OFF RAMP TO I-84 WB (EXIT 33)	SUN	MON	TUE	WED	THU	FRI	SAT
DAY	0	07/12/2010	07/13/2010	07/14/2010	07/15/2010	0	0
DATE							
TYPE							
HOUR							
	2010 ADT = 7900		ACF = NA				
	*****						
12A	0	0	49	45	46	0	0
01A	0	0	21	25	25	0	0
02A	0	0	19	24	37	0	0
03A	0	0	33	36	0	0	0
04A	0	78	76	72	0	0	0
05A	0	263	268	251	0	0	0
06A	0	605	607	553	0	0	0
07A	0	893	894	896	0	0	0
08A	0	822	823	801	0	0	0
09A	0	571	592	571	0	0	0
10A	0	490	526	503	0	0	0
11A	0	468	471	462	0	0	0
12P	0	488	493	488	0	0	0
01P	0	488	484	482	0	0	0
02P	0	516	511	513	0	0	0
03P	0	523	571	554	0	0	0
04P	0	494	508	507	0	0	0
05P	0	569	518	553	0	0	0
06P	0	335	318	329	0	0	0
07P	0	247	223	249	0	0	0
08P	0	225	181	224	0	0	0
09P	0	191	181	215	0	0	0
10P	0	152	145	148	0	0	0
11P	0	70	77	97	0	0	0
TOT	0	8488	8589	8598	108	0	0

STATE OF CONNECTICUT  
DEPARTMENT OF TRANSPORTATION  
BUREAU OF POLICY AND PLANNING  
PLANNING INVENTORY AND DATA

TRAFFIC RECORDER DATA

TOWN OF WATERBURY	ROUTE 8						DIRECTION S
SB OFF RAMP TO RIVERSIDE STREET (EXIT 32)	SUN	MON	TUE	WED	THU	FRI	SAT
DAY	0	0	07/13/2010	07/14/2010	07/15/2010	0	0
DATE							
TYPE							
HOUR							
	2010 ADT = 1600		ACF = NA				
	*****						
12A	0	0	0	6	5	0	0
01A	0	0	0	4	3	0	0
02A	0	0	0	11	3	0	0
03A	0	0	0	4	0	0	0
04A	0	0	0	9	0	0	0
05A	0	0	30	27	0	0	0
06A	0	0	97	94	0	0	0
07A	0	0	169	185	0	0	0
08A	0	0	231	214	0	0	0
09A	0	0	138	143	0	0	0
10A	0	0	98	97	0	0	0
11A	0	0	103	83	0	0	0
12P	0	0	100	100	0	0	0
01P	0	0	116	112	0	0	0
02P	0	0	120	145	0	0	0
03P	0	0	134	112	0	0	0
04P	0	0	119	100	0	0	0
05P	0	0	104	100	0	0	0
06P	0	0	72	82	0	0	0
07P	0	0	68	34	0	0	0
08P	0	0	34	42	0	0	0
09P	0	0	18	19	0	0	0
10P	0	0	14	15	0	0	0
11P	0	0	11	14	0	0	0
TOT	0	0	1776	1752	11	0	0

STATE OF CONNECTICUT  
DEPARTMENT OF TRANSPORTATION  
BUREAU OF POLICY AND PLANNING  
PLANNING INVENTORY AND DATA

TRAFFIC RECORDER DATA

TOWN OF WATERBURY		ROUTE 8						DIRECTION N
NB ON RAMP FROM RIVERSIDE STREET								
DAY	SUN	MON	TUE	WED	THU	FRI	SAT	
DATE	0	0	07/13/2010	07/14/2010	07/15/2010	0	0	
TYPE								
HOUR								
	2010 ADT = 1600		ACF = NA					
	*****							
12A	0	0	0	13	14	0	0	
01A	0	0	0	16	13	0	0	
02A	0	0	0	5	0	0	0	
03A	0	0	0	10	0	0	0	
04A	0	0	4	9	0	0	0	
05A	0	0	13	22	0	0	0	
06A	0	0	32	35	0	0	0	
07A	0	0	57	54	0	0	0	
08A	0	0	95	70	0	0	0	
09A	0	0	88	102	0	0	0	
10A	0	0	102	94	0	0	0	
11A	0	0	128	105	0	0	0	
12P	0	0	130	136	0	0	0	
01P	0	0	107	131	0	0	0	
02P	0	0	138	126	0	0	0	
03P	0	0	168	171	0	0	0	
04P	0	0	164	190	0	0	0	
05P	0	0	196	186	0	0	0	
06P	0	0	88	107	0	0	0	
07P	0	0	63	70	0	0	0	
08P	0	0	62	50	0	0	0	
09P	0	0	37	45	0	0	0	
10P	0	0	23	30	0	0	0	
11P	0	0	16	21	0	0	0	
TOT	0	0	1711	1798	27	0	0	

STATE OF CONNECTICUT  
DEPARTMENT OF TRANSPORTATION  
BUREAU OF POLICY AND PLANNING  
PLANNING INVENTORY AND DATA

TRAFFIC RECORDER DATA

TOWN OF WATERBURY	ROUTE 8						DIRECTION S	
SB OFF RAMP TO WEST MAIN ST #1 (EXIT 34)	SUN	MON	TUE	WED	THU	FRI	SAT	
DAY	0	0	07/13/2010	07/14/2010	07/15/2010	0	0	
DATE								
TYPE								
HOUR								
	2010 ADT = 3000		ACF = NA					
	*****							
12A	0	0	0	31	45	0	0	
01A	0	0	0	18	18	0	0	
02A	0	0	0	18	15	0	0	
03A	0	0	0	6	0	0	0	
04A	0	0	20	18	0	0	0	
05A	0	0	49	39	0	0	0	
06A	0	0	120	127	0	0	0	
07A	0	0	246	248	0	0	0	
08A	0	0	307	329	0	0	0	
09A	0	0	204	226	0	0	0	
10A	0	0	196	181	0	0	0	
11A	0	0	178	201	0	0	0	
12P	0	0	232	193	0	0	0	
01P	0	0	236	221	0	0	0	
02P	0	0	217	252	0	0	0	
03P	0	0	244	218	0	0	0	
04P	0	0	228	215	0	0	0	
05P	0	0	189	188	0	0	0	
06P	0	0	160	128	0	0	0	
07P	0	0	112	111	0	0	0	
08P	0	0	76	97	0	0	0	
09P	0	0	67	89	0	0	0	
10P	0	0	58	75	0	0	0	
11P	0	0	63	52	0	0	0	
TOT	0	0	3202	3281	78	0	0	

STATE OF CONNECTICUT  
DEPARTMENT OF TRANSPORTATION  
BUREAU OF POLICY AND PLANNING  
PLANNING INVENTORY AND DATA

TRAFFIC RECORDER DATA

TOWN OF WATERBURY

ROUTE 8

DIRECTION N

NB ON RAMP FROM SR 846 (WEST MAIN STREET)

DAY	SUN	MON	TUE	WED	THU	FRI	SAT
DATE	0	0	07/13/2010	07/14/2010	0	0	0
TYPE							
HOUR							

2010 ADT = 3000                      ACF = NA

\*\*\*\*\*

12A	0	0	0	31	0	0	0
01A	0	0	0	18	0	0	0
02A	0	0	0	11	0	0	0
03A	0	0	0	7	0	0	0
04A	0	0	13	22	0	0	0
05A	0	0	50	52	0	0	0
06A	0	0	121	110	0	0	0
07A	0	0	137	137	0	0	0
08A	0	0	134	152	0	0	0
09A	0	0	159	154	0	0	0
10A	0	0	157	151	0	0	0
11A	0	0	202	192	0	0	0
12P	0	0	221	216	0	0	0
01P	0	0	220	209	0	0	0
02P	0	0	251	219	0	0	0
03P	0	0	277	259	0	0	0
04P	0	0	296	305	0	0	0
05P	0	0	309	304	0	0	0
06P	0	0	211	167	0	0	0
07P	0	0	137	161	0	0	0
08P	0	0	125	139	0	0	0
09P	0	0	89	121	0	0	0
10P	0	0	79	87	0	0	0
11P	0	0	54	57	0	0	0
TOT	0	0	3242	3281	0	0	0



STATE OF CONNECTICUT  
DEPARTMENT OF TRANSPORTATION  
BUREAU OF POLICY AND PLANNING  
PLANNING INVENTORY AND DATA

TRAFFIC RECORDER DATA

TOWN OF WATERBURY

ROUTE 8

DIRECTION S

SB ON RAMP FROM ROUTE 73 (WATERTOWN AVE)

DAY	SUN	MON	TUE	WED	THU	FRI	SAT
DATE	0	0	0	07/14/2010	07/15/2010	0	0
TYPE							
HOUR							

2010 ADT = 12200

ACF = NA

\*\*\*\*\*

12A	0	0	0	0	107	0	0
01A	0	0	0	0	63	0	0
02A	0	0	0	39	0	0	0
03A	0	0	0	50	0	0	0
04A	0	0	0	129	0	0	0
05A	0	0	0	347	0	0	0
06A	0	0	0	761	0	0	0
07A	0	0	0	1082	0	0	0
08A	0	0	0	994	0	0	0
09A	0	0	0	727	0	0	0
10A	0	0	0	713	0	0	0
11A	0	0	0	781	0	0	0
12P	0	0	0	791	0	0	0
01P	0	0	0	789	0	0	0
02P	0	0	0	820	0	0	0
03P	0	0	0	869	0	0	0
04P	0	0	0	858	0	0	0
05P	0	0	0	819	0	0	0
06P	0	0	0	685	0	0	0
07P	0	0	0	562	0	0	0
08P	0	0	0	473	0	0	0
09P	0	0	0	381	0	0	0
10P	0	0	0	280	0	0	0
11P	0	0	0	182	0	0	0
TOT	0	0	0	13132	170	0	0

STATE OF CONNECTICUT  
DEPARTMENT OF TRANSPORTATION  
BUREAU OF POLICY AND PLANNING  
PLANNING INVENTORY AND DATA

TRAFFIC RECORDER DATA

TOWN OF WATERBURY	ROUTE 8							DIRECTION N
NB OFF RAMP TO ROUTE 73 (EXIT 35)	SUN	MON	TUE	WED	THU	FRI	SAT	
DAY	0	0	0	07/14/2010	07/15/2010	0	0	
DATE								
TYPE								
HOUR								
	2010 ADT = 13400		ACF = NA					
	*****							
12A	0	0	0	0	170	0	0	
01A	0	0	0	0	120	0	0	
02A	0	0	0	61	0	0	0	
03A	0	0	0	38	0	0	0	
04A	0	0	0	54	0	0	0	
05A	0	0	0	182	0	0	0	
06A	0	0	0	482	0	0	0	
07A	0	0	0	678	0	0	0	
08A	0	0	0	717	0	0	0	
09A	0	0	0	666	0	0	0	
10A	0	0	0	643	0	0	0	
11A	0	0	0	744	0	0	0	
12P	0	0	0	883	0	0	0	
01P	0	0	0	860	0	0	0	
02P	0	0	0	906	0	0	0	
03P	0	0	0	1092	0	0	0	
04P	0	0	0	1309	0	0	0	
05P	0	0	0	1378	0	0	0	
06P	0	0	0	979	0	0	0	
07P	0	0	0	779	0	0	0	
08P	0	0	0	630	0	0	0	
09P	0	0	0	563	0	0	0	
10P	0	0	0	389	0	0	0	
11P	0	0	0	240	0	0	0	
TOT	0	0	0	14273	290	0	0	

STATE OF CONNECTICUT  
DEPARTMENT OF TRANSPORTATION  
BUREAU OF POLICY AND PLANNING  
PLANNING INVENTORY AND DATA

TRAFFIC RECORDER DATA

TOWN OF WATERBURY	ROUTE 8							DIRECTION S
SB ON RAMP FROM HUNTINGDON AVENUE	SUN	MON	TUE	WED	THU	FRI	SAT	
DAY	0	0	0	07/14/2010	07/15/2010	0	0	
DATE								
TYPE								
HOUR								
	2010 ADT = 8700		ACF = NA					
	*****							
12A	0	0	0	0	76	0	0	
01A	0	0	0	0	54	0	0	
02A	0	0	0	29	42	0	0	
03A	0	0	0	58	0	0	0	
04A	0	0	0	90	0	0	0	
05A	0	0	0	295	0	0	0	
06A	0	0	0	560	0	0	0	
07A	0	0	0	709	0	0	0	
08A	0	0	0	694	0	0	0	
09A	0	0	0	526	0	0	0	
10A	0	0	0	494	0	0	0	
11A	0	0	0	544	0	0	0	
12P	0	0	0	539	0	0	0	
01P	0	0	0	595	0	0	0	
02P	0	0	0	600	0	0	0	
03P	0	0	0	644	0	0	0	
04P	0	0	0	594	0	0	0	
05P	0	0	0	554	0	0	0	
06P	0	0	0	443	0	0	0	
07P	0	0	0	352	0	0	0	
08P	0	0	0	345	0	0	0	
09P	0	0	0	345	0	0	0	
10P	0	0	0	198	0	0	0	
11P	0	0	0	144	0	0	0	
TOT	0	0	0	9352	172	0	0	

STATE OF CONNECTICUT  
DEPARTMENT OF TRANSPORTATION  
BUREAU OF POLICY AND PLANNING  
PLANNING INVENTORY AND DATA

TRAFFIC RECORDER DATA

TOWN OF WATERBURY

ROUTE 8

DIRECTION S

SB OFF RAMP TO COLONIAL AVENUE (EXIT 36)

DAY	SUN	MON	TUE	WED	THU	FRI	SAT
DATE	0	0	07/27/2010	07/28/2010	07/29/2010	0	0
TYPE							
HOUR							

2010 ADT = 3000                      ACF = NA

\*\*\*\*\*

12A	0	0	0	31	31	0	0
01A	0	0	0	13	22	0	0
02A	0	0	0	8	12	0	0
03A	0	0	14	10	7	0	0
04A	0	0	20	23	0	0	0
05A	0	0	77	77	0	0	0
06A	0	0	146	148	0	0	0
07A	0	0	240	243	0	0	0
08A	0	0	218	220	0	0	0
09A	0	0	195	191	0	0	0
10A	0	0	178	183	0	0	0
11A	0	0	181	190	0	0	0
12P	0	0	202	198	0	0	0
01P	0	0	189	194	0	0	0
02P	0	0	218	213	0	0	0
03P	0	0	272	272	0	0	0
04P	0	0	224	218	0	0	0
05P	0	0	211	219	0	0	0
06P	0	0	154	160	0	0	0
07P	0	0	130	132	0	0	0
08P	0	0	113	116	0	0	0
09P	0	0	91	92	0	0	0
10P	0	0	87	85	0	0	0
11P	0	0	67	66	0	0	0
TOT	0	0	3227	3302	72	0	0

STATE OF CONNECTICUT  
 DEPARTMENT OF TRANSPORTATION  
 BUREAU OF POLICY AND PLANNING  
 PLANNING INVENTORY AND DATA

TRAFFIC RECORDER DATA

TOWN OF WATERBURY	ROUTE 8						DIRECTION N
NB OFF RAMP TO HUNTINGDON AVENUE (EXIT 36)	SUN	MON	TUE	WED	THU	FRI	SAT
DAY	0	0	0	07/14/2010	07/15/2010	0	0
DATE							
TYPE							
HOUR							
	2010 ADT = 8200		ACF = NA				
	*****						
12A	0	0	0	0	96	0	0
01A	0	0	0	0	78	0	0
02A	0	0	0	44	49	0	0
03A	0	0	0	39	0	0	0
04A	0	0	0	47	0	0	0
05A	0	0	0	117	0	0	0
06A	0	0	0	219	0	0	0
07A	0	0	0	396	0	0	0
08A	0	0	0	466	0	0	0
09A	0	0	0	423	0	0	0
10A	0	0	0	437	0	0	0
11A	0	0	0	470	0	0	0
12P	0	0	0	535	0	0	0
01P	0	0	0	552	0	0	0
02P	0	0	0	634	0	0	0
03P	0	0	0	713	0	0	0
04P	0	0	0	763	0	0	0
05P	0	0	0	752	0	0	0
06P	0	0	0	597	0	0	0
07P	0	0	0	439	0	0	0
08P	0	0	0	375	0	0	0
09P	0	0	0	323	0	0	0
10P	0	0	0	244	0	0	0
11P	0	0	0	165	0	0	0
TOT	0	0	0	8750	223	0	0

STATE OF CONNECTICUT  
DEPARTMENT OF TRANSPORTATION  
BUREAU OF POLICY AND PLANNING  
PLANNING INVENTORY AND DATA

TRAFFIC RECORDER DATA

TOWN OF WATERBURY

ROUTE 8

DIRECTION N

NB ON RAMP FROM HUNTINGDON AVENUE

DAY	SUN	MON	TUE	WED	THU	FRI	SAT
DATE	0	07/19/2010	07/20/2010	0	0	0	0
TYPE							
HOUR							

2010 ADT = 2800      ACF = NA

\*\*\*\*\*

12A	0	0	22	0	0	0	0
01A	0	0	17	0	0	0	0
02A	0	19	0	0	0	0	0
03A	0	10	0	0	0	0	0
04A	0	26	0	0	0	0	0
05A	0	68	0	0	0	0	0
06A	0	170	0	0	0	0	0
07A	0	164	0	0	0	0	0
08A	0	184	0	0	0	0	0
09A	0	158	0	0	0	0	0
10A	0	148	0	0	0	0	0
11A	0	131	0	0	0	0	0
12P	0	168	0	0	0	0	0
01P	0	167	0	0	0	0	0
02P	0	218	0	0	0	0	0
03P	0	188	0	0	0	0	0
04P	0	216	0	0	0	0	0
05P	0	209	0	0	0	0	0
06P	0	173	0	0	0	0	0
07P	0	176	0	0	0	0	0
08P	0	120	0	0	0	0	0
09P	0	108	0	0	0	0	0
10P	0	82	0	0	0	0	0
11P	0	55	0	0	0	0	0
TOT	0	2958	39	0	0	0	0

STATE OF CONNECTICUT  
DEPARTMENT OF TRANSPORTATION  
BUREAU OF POLICY AND PLANNING  
PLANNING INVENTORY AND DATA

TRAFFIC RECORDER DATA

TOWN OF WATERBURY		ROUTE 8						DIRECTION N
NORTH OF ROUTE 73 INTERCHANGE		SUN	MON	TUE	WED	THU	FRI	SAT
DAY	DATE	0	0	07/13/2010	07/14/2010	07/15/2010	0	0
TYPE	HOUR	2010 ADT = 25600		ACF = 0.96		*****		
12A		0	0	0	307	293	0	0
01A		0	0	0	181	194	0	0
02A		0	0	0	123	113	0	0
03A		0	0	101	121	0	0	0
04A		0	0	226	207	0	0	0
05A		0	0	521	534	0	0	0
06A		0	0	1164	1094	0	0	0
07A		0	0	1627	1591	0	0	0
08A		0	0	1568	1492	0	0	0
09A		0	0	1303	1279	0	0	0
10A		0	0	1262	1238	0	0	0
11A		0	0	1501	1397	0	0	0
12P		0	0	1541	1607	0	0	0
01P		0	0	1579	1524	0	0	0
02P		0	0	1854	1810	0	0	0
03P		0	0	2422	2334	0	0	0
04P		0	0	2683	2722	0	0	0
05P		0	0	2632	2776	0	0	0
06P		0	0	1901	1996	0	0	0
07P		0	0	1335	1356	0	0	0
08P		0	0	1055	1105	0	0	0
09P		0	0	971	1018	0	0	0
10P		0	0	676	736	0	0	0
11P		0	0	452	432	0	0	0
TOT		0	0	28374	28980	600	0	0

STATE OF CONNECTICUT  
DEPARTMENT OF TRANSPORTATION  
BUREAU OF POLICY AND PLANNING  
PLANNING INVENTORY AND DATA

TRAFFIC RECORDER DATA

TOWN OF WATERBURY	ROUTE 8							DIRECTION S
NORTH OF ROUTE 73 INTERCHANGE	SUN	MON	TUE	WED	THU	FRI	SAT	
DAY	0	07/12/2010	07/13/2010	07/14/2010	07/15/2010	0	0	
DATE								
TYPE								
HOUR								
	2010 ADT = 26900		ACF = 0.96					
	*****							
12A	0	0	215	218	204	0	0	
01A	0	0	103	101	146	0	0	
02A	0	0	108	99	117	0	0	
03A	0	134	158	137	0	0	0	
04A	0	306	313	310	0	0	0	
05A	0	1113	1063	1044	0	0	0	
06A	0	2201	2254	2054	0	0	0	
07A	0	2924	3010	2966	0	0	0	
08A	0	2654	2610	2555	0	0	0	
09A	0	1901	2050	1922	0	0	0	
10A	0	1668	1588	1611	0	0	0	
11A	0	1598	1605	1558	0	0	0	
12P	0	1629	1703	1596	0	0	0	
01P	0	1571	1635	1636	0	0	0	
02P	0	1853	1735	1746	0	0	0	
03P	0	1899	2052	1957	0	0	0	
04P	0	1932	1965	1902	0	0	0	
05P	0	1919	1762	1847	0	0	0	
06P	0	1382	1209	1370	0	0	0	
07P	0	1034	900	971	0	0	0	
08P	0	844	690	863	0	0	0	
09P	0	675	641	818	0	0	0	
10P	0	657	544	608	0	0	0	
11P	0	367	370	428	0	0	0	
TOT	0	30261	30283	30317	467	0	0	



STATE OF CONNECTICUT  
DEPARTMENT OF TRANSPORTATION  
BUREAU OF POLICY AND PLANNING  
PLANNING INVENTORY AND DATA

TRAFFIC RECORDER DATA

TOWN OF WATERBURY

ROUTE 8

DIRECTION N

BETWEEN EXIT 29 AND EXIT 30

DAY	SUN	MON	TUE	WED	THU	FRI	SAT
DATE	0	0	07/17/2007	07/18/2007	07/19/2007	0	0
TYPE							
HOUR							

2007 ADT = 25200

ACF = NA

\*\*\*\*\*

12A	0	0	0	277	331	0	0
01A	0	0	0	157	180	0	0
02A	0	0	0	110	110	0	0
03A	0	0	0	121	144	0	0
04A	0	0	0	202	221	0	0
05A	0	0	582	573	0	0	0
06A	0	0	1371	1445	0	0	0
07A	0	0	2085	1991	0	0	0
08A	0	0	1729	1762	0	0	0
09A	0	0	1390	1373	0	0	0
10A	0	0	1232	1345	0	0	0
11A	0	0	1305	1347	0	0	0
12P	0	0	1428	1399	0	0	0
01P	0	0	1432	1443	0	0	0
02P	0	0	1788	1748	0	0	0
03P	0	0	2259	2294	0	0	0
04P	0	0	2467	2586	0	0	0
05P	0	0	2327	2412	0	0	0
06P	0	0	1633	1707	0	0	0
07P	0	0	1164	1205	0	0	0
08P	0	0	858	904	0	0	0
09P	0	0	708	705	0	0	0
10P	0	0	513	604	0	0	0
11P	0	0	301	332	0	0	0
TOT	0	0	26572	28042	986	0	0

STATE OF CONNECTICUT  
DEPARTMENT OF TRANSPORTATION  
BUREAU OF POLICY AND PLANNING  
PLANNING INVENTORY AND DATA

TRAFFIC RECORDER DATA

TOWN OF WATERBURY	ROUTE 8							DIRECTION S
BETWEEN EXIT 29 AND EXIT 30	SUN	MON	TUE	WED	THU	FRI	SAT	
DAY	0	0	07/17/2007	07/18/2007	07/19/2007	0	0	
DATE								
TYPE								
HOUR								
	2007 ADT = 26700		ACF = NA					
	*****							
12A	0	0	0	249	228	0	0	
01A	0	0	0	136	176	0	0	
02A	0	0	0	150	134	0	0	
03A	0	0	0	157	142	0	0	
04A	0	0	0	336	391	0	0	
05A	0	0	1232	1261	477	0	0	
06A	0	0	2183	2165	0	0	0	
07A	0	0	2346	2399	0	0	0	
08A	0	0	1980	1982	0	0	0	
09A	0	0	1539	1529	0	0	0	
10A	0	0	1327	1304	0	0	0	
11A	0	0	1348	1390	0	0	0	
12P	0	0	1493	1430	0	0	0	
01P	0	0	1476	1489	0	0	0	
02P	0	0	1695	1751	0	0	0	
03P	0	0	2038	1903	0	0	0	
04P	0	0	2170	2315	0	0	0	
05P	0	0	2124	2087	0	0	0	
06P	0	0	1433	1563	0	0	0	
07P	0	0	966	1174	0	0	0	
08P	0	0	1087	874	0	0	0	
09P	0	0	780	859	0	0	0	
10P	0	0	510	605	0	0	0	
11P	0	0	387	382	0	0	0	
TOT	0	0	28114	29490	1548	0	0	

STATE OF CONNECTICUT  
 DEPARTMENT OF TRANSPORTATION  
 BUREAU OF POLICY AND PLANNING  
 PLANNING INVENTORY AND DATA

TRAFFIC RECORDER DATA

TOWN OF WATERBURY	ROUTE 8						DIRECTION N
NB ON RAMP FROM SR 847(WATERBURY ROAD)	SUN	MON	TUE	WED	THU	FRI	SAT
DAY	0	0	0	06/27/2007	06/28/2007	0	0
DATE							
TYPE							
HOUR							
	2007 ADT = 2100		ACF = NA				
	*****						
12A	0	0	0	0	19	0	0
01A	0	0	0	0	17	0	0
02A	0	0	0	0	13	0	0
03A	0	0	0	0	10	0	0
04A	0	0	0	0	19	0	0
05A	0	0	0	66	75	0	0
06A	0	0	0	159	0	0	0
07A	0	0	0	192	0	0	0
08A	0	0	0	185	0	0	0
09A	0	0	0	119	0	0	0
10A	0	0	0	137	0	0	0
11A	0	0	0	104	0	0	0
12P	0	0	0	137	0	0	0
01P	0	0	0	144	0	0	0
02P	0	0	0	152	0	0	0
03P	0	0	0	226	0	0	0
04P	0	0	0	199	0	0	0
05P	0	0	0	184	0	0	0
06P	0	0	0	81	0	0	0
07P	0	0	0	55	0	0	0
08P	0	0	0	42	0	0	0
09P	0	0	0	39	0	0	0
10P	0	0	0	35	0	0	0
11P	0	0	0	12	0	0	0
TOT	0	0	0	2268	153	0	0

STATE OF CONNECTICUT  
DEPARTMENT OF TRANSPORTATION  
BUREAU OF POLICY AND PLANNING  
PLANNING INVENTORY AND DATA

TRAFFIC RECORDER DATA

TOWN OF WATERBURY

ROUTE 8

DIRECTION S

SB ON RAMP FROM CHARLES STREET

DAY	SUN	MON	TUE	WED	THU	FRI	SAT
DATE	0	0	0	06/27/2007	06/28/2007	0	0
TYPE							
HOUR							

2007 ADT = 1600

ACF = NA

\*\*\*\*\*

12A	0	0	0	0	14	0	0
01A	0	0	0	0	9	0	0
02A	0	0	0	0	9	0	0
03A	0	0	0	0	13	0	0
04A	0	0	0	14	13	0	0
05A	0	0	0	50	0	0	0
06A	0	0	0	83	0	0	0
07A	0	0	0	107	0	0	0
08A	0	0	0	178	0	0	0
09A	0	0	0	92	0	0	0
10A	0	0	0	81	0	0	0
11A	0	0	0	98	0	0	0
12P	0	0	0	104	0	0	0
01P	0	0	0	94	0	0	0
02P	0	0	0	123	0	0	0
03P	0	0	0	137	0	0	0
04P	0	0	0	138	0	0	0
05P	0	0	0	127	0	0	0
06P	0	0	0	88	0	0	0
07P	0	0	0	90	0	0	0
08P	0	0	0	67	0	0	0
09P	0	0	0	46	0	0	0
10P	0	0	0	33	0	0	0
11P	0	0	0	16	0	0	0
TOT	0	0	0	1766	58	0	0

STATE OF CONNECTICUT  
DEPARTMENT OF TRANSPORTATION  
BUREAU OF POLICY AND PLANNING  
PLANNING INVENTORY AND DATA

TRAFFIC RECORDER DATA

TOWN OF WATERBURY

ROUTE 8

DIRECTION N

NB OFF RAMP TO SOUTH LEONARD ST (EXIT 30)

DAY	SUN	MON	TUE	WED	THU	FRI	SAT
DATE	0	0	0	06/27/2007	06/28/2007	0	0
TYPE							
HOUR							

2007 ADT = 1400

ACF = NA

\*\*\*\*\*

12A	0	0	0	0	16	0	0
01A	0	0	0	0	12	0	0
02A	0	0	0	0	5	0	0
03A	0	0	0	0	5	0	0
04A	0	0	0	0	5	0	0
05A	0	0	0	0	18	0	0
06A	0	0	0	78	0	0	0
07A	0	0	0	88	0	0	0
08A	0	0	0	115	0	0	0
09A	0	0	0	86	0	0	0
10A	0	0	0	77	0	0	0
11A	0	0	0	84	0	0	0
12P	0	0	0	89	0	0	0
01P	0	0	0	84	0	0	0
02P	0	0	0	104	0	0	0
03P	0	0	0	125	0	0	0
04P	0	0	0	136	0	0	0
05P	0	0	0	149	0	0	0
06P	0	0	0	105	0	0	0
07P	0	0	0	80	0	0	0
08P	0	0	0	60	0	0	0
09P	0	0	0	46	0	0	0
10P	0	0	0	39	0	0	0
11P	0	0	0	23	0	0	0
TOT	0	0	0	1568	61	0	0

STATE OF CONNECTICUT  
DEPARTMENT OF TRANSPORTATION  
BUREAU OF POLICY AND PLANNING  
PLANNING INVENTORY AND DATA

TRAFFIC RECORDER DATA

TOWN OF WATERBURY	ROUTE 8							DIRECTION S
SB OFF RAMP TO WASHINGTON AVE(EXIT 30)	SUN	MON	TUE	WED	THU	FRI	SAT	
DAY	0	0	0	06/27/2007	06/28/2007	0	0	
DATE								
TYPE								
HOUR								
	2007 ADT = 4300		ACF = NA					
	*****							
12A	0	0	0	0	40	0	0	
01A	0	0	0	0	27	0	0	
02A	0	0	0	0	19	0	0	
03A	0	0	0	0	15	0	0	
04A	0	0	0	21	30	0	0	
05A	0	0	0	100	0	0	0	
06A	0	0	0	265	0	0	0	
07A	0	0	0	276	0	0	0	
08A	0	0	0	289	0	0	0	
09A	0	0	0	294	0	0	0	
10A	0	0	0	263	0	0	0	
11A	0	0	0	252	0	0	0	
12P	0	0	0	279	0	0	0	
01P	0	0	0	318	0	0	0	
02P	0	0	0	378	0	0	0	
03P	0	0	0	359	0	0	0	
04P	0	0	0	354	0	0	0	
05P	0	0	0	291	0	0	0	
06P	0	0	0	240	0	0	0	
07P	0	0	0	189	0	0	0	
08P	0	0	0	176	0	0	0	
09P	0	0	0	164	0	0	0	
10P	0	0	0	105	0	0	0	
11P	0	0	0	108	0	0	0	
TOT	0	0	0	4721	131	0	0	

STATE OF CONNECTICUT  
DEPARTMENT OF TRANSPORTATION  
BUREAU OF POLICY AND PLANNING  
PLANNING INVENTORY AND DATA

TRAFFIC RECORDER DATA

TOWN OF WATERBURY

ROUTE 8

DIRECTION N

NB ON RAMP FROM SOUTH LEONARD STREET

DAY	SUN	MON	TUE	WED	THU	FRI	SAT
DATE	0	0	0	06/27/2007	06/28/2007	0	0
TYPE							
HOUR							

2007 ADT = 5100

ACF = NA

\*\*\*\*\*

12A	0	0	0	0	41	0	0
01A	0	0	0	0	21	0	0
02A	0	0	0	0	26	0	0
03A	0	0	0	0	32	0	0
04A	0	0	0	0	64	0	0
05A	0	0	0	0	168	0	0
06A	0	0	0	354	0	0	0
07A	0	0	0	397	0	0	0
08A	0	0	0	382	0	0	0
09A	0	0	0	331	0	0	0
10A	0	0	0	339	0	0	0
11A	0	0	0	308	0	0	0
12P	0	0	0	338	0	0	0
01P	0	0	0	364	0	0	0
02P	0	0	0	397	0	0	0
03P	0	0	0	389	0	0	0
04P	0	0	0	392	0	0	0
05P	0	0	0	373	0	0	0
06P	0	0	0	255	0	0	0
07P	0	0	0	195	0	0	0
08P	0	0	0	192	0	0	0
09P	0	0	0	140	0	0	0
10P	0	0	0	113	0	0	0
11P	0	0	0	86	0	0	0
TOT	0	0	0	5345	352	0	0

STATE OF CONNECTICUT  
DEPARTMENT OF TRANSPORTATION  
BUREAU OF POLICY AND PLANNING  
PLANNING INVENTORY AND DATA

TRAFFIC RECORDER DATA

TOWN OF WATERBURY

ROUTE 8

DIRECTION N

NB OFF RAMP TO I-84 EB (EXIT 31)

DAY	SUN	MON	TUE	WED	THU	FRI	SAT
DATE	0	06/25/2007	06/26/2007	0	0	0	0
TYPE							
HOUR							

2007 ADT = 10600      ACF = NA

\*\*\*\*\*

12A	0	0	115	0	0	0	0
01A	0	0	73	0	0	0	0
02A	0	0	60	0	0	0	0
03A	0	69	75	0	0	0	0
04A	0	124	133	0	0	0	0
05A	0	273	282	0	0	0	0
06A	0	624	0	0	0	0	0
07A	0	781	0	0	0	0	0
08A	0	785	0	0	0	0	0
09A	0	673	0	0	0	0	0
10A	0	594	0	0	0	0	0
11A	0	679	0	0	0	0	0
12P	0	728	0	0	0	0	0
01P	0	707	0	0	0	0	0
02P	0	703	0	0	0	0	0
03P	0	826	0	0	0	0	0
04P	0	871	0	0	0	0	0
05P	0	879	0	0	0	0	0
06P	0	711	0	0	0	0	0
07P	0	497	0	0	0	0	0
08P	0	415	0	0	0	0	0
09P	0	311	0	0	0	0	0
10P	0	262	0	0	0	0	0
11P	0	201	0	0	0	0	0
TOT	0	11713	738	0	0	0	0



STATE OF CONNECTICUT  
 DEPARTMENT OF TRANSPORTATION  
 BUREAU OF POLICY AND PLANNING  
 PLANNING INVENTORY AND DATA

TRAFFIC RECORDER DATA

TOWN OF WATERBURY	ROUTE 8							DIRECTION S
SB ON RAMP FROM I-84 WB	SUN	MON	TUE	WED	THU	FRI	SAT	
DAY	0	06/25/2007	06/26/2007	0	0	0	0	
DATE								
TYPE								
HOUR								
	2007 ADT = 11600		ACF = NA					
	*****							
12A	0	0	151	0	0	0	0	
01A	0	0	88	0	0	0	0	
02A	0	0	66	0	0	0	0	
03A	0	0	63	0	0	0	0	
04A	0	0	148	0	0	0	0	
05A	0	0	488	0	0	0	0	
06A	0	838	883	0	0	0	0	
07A	0	897	0	0	0	0	0	
08A	0	785	0	0	0	0	0	
09A	0	733	0	0	0	0	0	
10A	0	631	0	0	0	0	0	
11A	0	697	0	0	0	0	0	
12P	0	623	0	0	0	0	0	
01P	0	658	0	0	0	0	0	
02P	0	709	0	0	0	0	0	
03P	0	818	0	0	0	0	0	
04P	0	923	0	0	0	0	0	
05P	0	971	0	0	0	0	0	
06P	0	726	0	0	0	0	0	
07P	0	523	0	0	0	0	0	
08P	0	533	0	0	0	0	0	
09P	0	450	0	0	0	0	0	
10P	0	281	0	0	0	0	0	
11P	0	224	0	0	0	0	0	
TOT	0	12020	1887	0	0	0	0	

STATE OF CONNECTICUT  
DEPARTMENT OF TRANSPORTATION  
BUREAU OF POLICY AND PLANNING  
PLANNING INVENTORY AND DATA

TRAFFIC RECORDER DATA

TOWN OF WATERBURY

ROUTE 8

DIRECTION N

NB OFF RAMP TO RIVERSIDE STREET (EXIT 32)

DAY	SUN	MON	TUE	WED	THU	FRI	SAT
DATE	0	0	0	06/27/2007	06/28/2007	0	0
TYPE							
HOUR							

2007 ADT = 2700                      ACF = NA

\*\*\*\*\*

12A	0	0	0	0	30	0	0
01A	0	0	0	0	21	0	0
02A	0	0	0	0	13	0	0
03A	0	0	0	0	19	0	0
04A	0	0	0	0	24	0	0
05A	0	0	0	0	55	0	0
06A	0	0	0	129	142	0	0
07A	0	0	0	261	0	0	0
08A	0	0	0	277	0	0	0
09A	0	0	0	196	0	0	0
10A	0	0	0	152	0	0	0
11A	0	0	0	147	0	0	0
12P	0	0	0	192	0	0	0
01P	0	0	0	171	0	0	0
02P	0	0	0	184	0	0	0
03P	0	0	0	241	0	0	0
04P	0	0	0	200	0	0	0
05P	0	0	0	181	0	0	0
06P	0	0	0	153	0	0	0
07P	0	0	0	113	0	0	0
08P	0	0	0	93	0	0	0
09P	0	0	0	85	0	0	0
10P	0	0	0	61	0	0	0
11P	0	0	0	39	0	0	0
TOT	0	0	0	2875	304	0	0

STATE OF CONNECTICUT  
DEPARTMENT OF TRANSPORTATION  
BUREAU OF POLICY AND PLANNING  
PLANNING INVENTORY AND DATA

TRAFFIC RECORDER DATA

TOWN OF WATERBURY

ROUTE 8

DIRECTION S

SB ON RAMP FROM RIVERSIDE STREET

DAY	SUN	MON	TUE	WED	THU	FRI	SAT
DATE	0	0	0	06/27/2007	06/28/2007	0	0
TYPE							
HOUR							

2007 ADT = 3200

ACF = NA

\*\*\*\*\*

12A	0	0	0	0	28	0	0
01A	0	0	0	0	19	0	0
02A	0	0	0	0	12	0	0
03A	0	0	0	0	13	0	0
04A	0	0	0	0	39	0	0
05A	0	0	0	0	78	0	0
06A	0	0	0	156	174	0	0
07A	0	0	0	163	0	0	0
08A	0	0	0	161	0	0	0
09A	0	0	0	178	0	0	0
10A	0	0	0	205	0	0	0
11A	0	0	0	243	0	0	0
12P	0	0	0	217	0	0	0
01P	0	0	0	204	0	0	0
02P	0	0	0	244	0	0	0
03P	0	0	0	271	0	0	0
04P	0	0	0	333	0	0	0
05P	0	0	0	274	0	0	0
06P	0	0	0	158	0	0	0
07P	0	0	0	155	0	0	0
08P	0	0	0	120	0	0	0
09P	0	0	0	117	0	0	0
10P	0	0	0	94	0	0	0
11P	0	0	0	61	0	0	0
TOT	0	0	0	3354	363	0	0

STATE OF CONNECTICUT  
 DEPARTMENT OF TRANSPORTATION  
 BUREAU OF POLICY AND PLANNING  
 PLANNING INVENTORY AND DATA

TRAFFIC RECORDER DATA

TOWN OF WATERBURY	ROUTE 8							DIRECTION S
SB ON RAMP FROM I-84 EB	SUN	MON	TUE	WED	THU	FRI	SAT	
DAY	0	06/25/2007	06/26/2007	0	0	0	0	
DATE								
TYPE								
HOUR								
	2007 ADT = 2900		ACF = NA					
	*****							
12A	0	0	30	0	0	0	0	
01A	0	0	13	0	0	0	0	
02A	0	0	11	0	0	0	0	
03A	0	0	20	0	0	0	0	
04A	0	0	25	0	0	0	0	
05A	0	0	66	0	0	0	0	
06A	0	180	0	0	0	0	0	
07A	0	252	0	0	0	0	0	
08A	0	212	0	0	0	0	0	
09A	0	178	0	0	0	0	0	
10A	0	176	0	0	0	0	0	
11A	0	156	0	0	0	0	0	
12P	0	191	0	0	0	0	0	
01P	0	187	0	0	0	0	0	
02P	0	203	0	0	0	0	0	
03P	0	220	0	0	0	0	0	
04P	0	236	0	0	0	0	0	
05P	0	278	0	0	0	0	0	
06P	0	154	0	0	0	0	0	
07P	0	132	0	0	0	0	0	
08P	0	110	0	0	0	0	0	
09P	0	88	0	0	0	0	0	
10P	0	49	0	0	0	0	0	
11P	0	36	0	0	0	0	0	
TOT	0	3038	165	0	0	0	0	

STATE OF CONNECTICUT  
DEPARTMENT OF TRANSPORTATION  
BUREAU OF POLICY AND PLANNING  
PLANNING INVENTORY AND DATA

TRAFFIC RECORDER DATA

TOWN OF WATERBURY		ROUTE 8						DIRECTION N
NB OFF RAMP TO I-84 WB (EXIT 33)		SUN	MON	TUE	WED	THU	FRI	SAT
DAY	DATE	0	06/25/2007	06/26/2007	0	0	0	0
TYPE	HOUR	2007 ADT = 3800		ACF = NA				
*****								
12A		0	0	33	0	0	0	0
01A		0	0	14	0	0	0	0
02A		0	0	20	0	0	0	0
03A		0	0	21	0	0	0	0
04A		0	0	40	0	0	0	0
05A		0	0	123	0	0	0	0
06A		0	0	308	0	0	0	0
07A		0	385	0	0	0	0	0
08A		0	373	0	0	0	0	0
09A		0	270	0	0	0	0	0
10A		0	240	0	0	0	0	0
11A		0	241	0	0	0	0	0
12P		0	257	0	0	0	0	0
01P		0	207	0	0	0	0	0
02P		0	215	0	0	0	0	0
03P		0	281	0	0	0	0	0
04P		0	288	0	0	0	0	0
05P		0	316	0	0	0	0	0
06P		0	213	0	0	0	0	0
07P		0	139	0	0	0	0	0
08P		0	114	0	0	0	0	0
09P		0	94	0	0	0	0	0
10P		0	78	0	0	0	0	0
11P		0	52	0	0	0	0	0
TOT		0	3763	559	0	0	0	0

STATE OF CONNECTICUT  
 DEPARTMENT OF TRANSPORTATION  
 BUREAU OF POLICY AND PLANNING  
 PLANNING INVENTORY AND DATA

TRAFFIC RECORDER DATA

TOWN OF WATERBURY	ROUTE 8						DIRECTION S
SB OFF RAMP TO I-84 EB (EXIT 31)	SUN	MON	TUE	WED	THU	FRI	SAT
DAY	0	06/25/2007	06/26/2007	06/27/2007	0	0	0
DATE							
TYPE							
HOUR							
	2007 ADT = 16100		ACF = NA				
	*****						
12A	0	0	133	133	0	0	0
01A	0	0	92	89	0	0	0
02A	0	0	59	81	0	0	0
03A	0	0	83	85	0	0	0
04A	0	0	171	0	0	0	0
05A	0	0	514	0	0	0	0
06A	0	1254	1262	0	0	0	0
07A	0	1534	1560	0	0	0	0
08A	0	1287	1350	0	0	0	0
09A	0	1120	1173	0	0	0	0
10A	0	951	1005	0	0	0	0
11A	0	932	836	0	0	0	0
12P	0	954	958	0	0	0	0
01P	0	972	1000	0	0	0	0
02P	0	998	1123	0	0	0	0
03P	0	1207	1251	0	0	0	0
04P	0	1116	1244	0	0	0	0
05P	0	1046	1244	0	0	0	0
06P	0	854	969	0	0	0	0
07P	0	704	747	0	0	0	0
08P	0	571	620	0	0	0	0
09P	0	417	528	0	0	0	0
10P	0	392	398	0	0	0	0
11P	0	225	261	0	0	0	0
TOT	0	16534	18581	388	0	0	0

STATE OF CONNECTICUT  
 DEPARTMENT OF TRANSPORTATION  
 BUREAU OF POLICY AND PLANNING  
 PLANNING INVENTORY AND DATA

TRAFFIC RECORDER DATA

TOWN OF WATERBURY		ROUTE 8						DIRECTION N
NB ON RAMP FROM I-84 WB		SUN	MON	TUE	WED	THU	FRI	SAT
DAY	DATE	0	06/25/2007	06/26/2007	0	0	0	0
TYPE	HOUR	2007 ADT = 16400		ACF = NA				
*****								
12A		0	0	180	0	0	0	0
01A		0	0	92	0	0	0	0
02A		0	0	74	0	0	0	0
03A		0	0	75	0	0	0	0
04A		0	0	145	0	0	0	0
05A		0	0	383	0	0	0	0
06A		0	842	0	0	0	0	0
07A		0	1061	0	0	0	0	0
08A		0	1000	0	0	0	0	0
09A		0	757	0	0	0	0	0
10A		0	772	0	0	0	0	0
11A		0	872	0	0	0	0	0
12P		0	964	0	0	0	0	0
01P		0	949	0	0	0	0	0
02P		0	1183	0	0	0	0	0
03P		0	1419	0	0	0	0	0
04P		0	1623	0	0	0	0	0
05P		0	1689	0	0	0	0	0
06P		0	1184	0	0	0	0	0
07P		0	866	0	0	0	0	0
08P		0	826	0	0	0	0	0
09P		0	662	0	0	0	0	0
10P		0	471	0	0	0	0	0
11P		0	288	0	0	0	0	0
TOT		0	17428	949	0	0	0	0

STATE OF CONNECTICUT  
DEPARTMENT OF TRANSPORTATION  
BUREAU OF POLICY AND PLANNING  
PLANNING INVENTORY AND DATA

TRAFFIC RECORDER DATA

TOWN OF WATERBURY

ROUTE 8

DIRECTION N

NB ON RAMP FROM I-84 EB

DAY	SUN	MON	TUE	WED	THU	FRI	SAT
DATE	0	06/25/2007	06/26/2007	0	0	0	0
TYPE							
HOUR							

2007 ADT = 7200      ACF = NA

\*\*\*\*\*

12A	0	0	78	0	0	0	0
01A	0	0	46	0	0	0	0
02A	0	0	26	0	0	0	0
03A	0	0	31	0	0	0	0
04A	0	0	53	0	0	0	0
05A	0	0	128	0	0	0	0
06A	0	260	272	0	0	0	0
07A	0	394	0	0	0	0	0
08A	0	443	0	0	0	0	0
09A	0	356	0	0	0	0	0
10A	0	339	0	0	0	0	0
11A	0	363	0	0	0	0	0
12P	0	426	0	0	0	0	0
01P	0	407	0	0	0	0	0
02P	0	546	0	0	0	0	0
03P	0	634	0	0	0	0	0
04P	0	797	0	0	0	0	0
05P	0	872	0	0	0	0	0
06P	0	598	0	0	0	0	0
07P	0	433	0	0	0	0	0
08P	0	306	0	0	0	0	0
09P	0	258	0	0	0	0	0
10P	0	174	0	0	0	0	0
11P	0	117	0	0	0	0	0
TOT	0	7723	634	0	0	0	0



STATE OF CONNECTICUT  
DEPARTMENT OF TRANSPORTATION  
BUREAU OF POLICY AND PLANNING  
PLANNING INVENTORY AND DATA

TRAFFIC RECORDER DATA

TOWN OF WATERBURY

ROUTE 8

DIRECTION S

SB OFF RAMP TO I-84 WB (EXIT 33)

DAY	SUN	MON	TUE	WED	THU	FRI	SAT
DATE	0	0	06/26/2007	06/27/2007	0	0	0
TYPE							
HOUR							

2007 ADT = 8400                      ACF = NA

\*\*\*\*\*

12A	0	0	0	53	0	0	0
01A	0	0	0	30	0	0	0
02A	0	0	0	22	0	0	0
03A	0	0	0	43	0	0	0
04A	0	0	0	81	0	0	0
05A	0	0	323	342	0	0	0
06A	0	0	884	0	0	0	0
07A	0	0	969	0	0	0	0
08A	0	0	857	0	0	0	0
09A	0	0	603	0	0	0	0
10A	0	0	499	0	0	0	0
11A	0	0	492	0	0	0	0
12P	0	0	472	0	0	0	0
01P	0	0	516	0	0	0	0
02P	0	0	538	0	0	0	0
03P	0	0	562	0	0	0	0
04P	0	0	575	0	0	0	0
05P	0	0	510	0	0	0	0
06P	0	0	372	0	0	0	0
07P	0	0	299	0	0	0	0
08P	0	0	230	0	0	0	0
09P	0	0	225	0	0	0	0
10P	0	0	201	0	0	0	0
11P	0	0	78	0	0	0	0
TOT	0	0	9205	571	0	0	0

STATE OF CONNECTICUT  
DEPARTMENT OF TRANSPORTATION  
BUREAU OF POLICY AND PLANNING  
PLANNING INVENTORY AND DATA

TRAFFIC RECORDER DATA

TOWN OF WATERBURY	ROUTE 8							DIRECTION S
SB OFF RAMP TO RIVERSIDE STREET (EXIT 32)	SUN	MON	TUE	WED	THU	FRI	SAT	
DAY	0	0	0	0	06/28/2007	06/29/2007	0	
DATE								
TYPE								
HOUR								
	2007 ADT = 1900		ACF = NA					
	*****							
12A	0	0	0	0	0	9	0	
01A	0	0	0	0	0	11	0	
02A	0	0	0	0	0	7	0	
03A	0	0	0	0	0	7	0	
04A	0	0	0	0	7	0	0	
05A	0	0	0	0	20	0	0	
06A	0	0	0	0	88	0	0	
07A	0	0	0	0	199	0	0	
08A	0	0	0	0	227	0	0	
09A	0	0	0	0	141	0	0	
10A	0	0	0	0	129	0	0	
11A	0	0	0	0	160	0	0	
12P	0	0	0	0	182	0	0	
01P	0	0	0	0	140	0	0	
02P	0	0	0	0	117	0	0	
03P	0	0	0	0	141	0	0	
04P	0	0	0	0	153	0	0	
05P	0	0	0	0	129	0	0	
06P	0	0	0	0	94	0	0	
07P	0	0	0	0	64	0	0	
08P	0	0	0	0	48	0	0	
09P	0	0	0	0	23	0	0	
10P	0	0	0	0	18	0	0	
11P	0	0	0	0	20	0	0	
TOT	0	0	0	0	2100	34	0	

STATE OF CONNECTICUT  
DEPARTMENT OF TRANSPORTATION  
BUREAU OF POLICY AND PLANNING  
PLANNING INVENTORY AND DATA

TRAFFIC RECORDER DATA

TOWN OF WATERBURY

ROUTE 8

DIRECTION N

NB ON RAMP FROM RIVERSIDE STREET

DAY	SUN	MON	TUE	WED	THU	FRI	SAT
DATE	0	0	0	0	06/28/2007	06/29/2007	0
TYPE							
HOUR							

2007 ADT = 2100      ACF = NA

\*\*\*\*\*

12A	0	0	0	0	0	15	0
01A	0	0	0	0	0	11	0
02A	0	0	0	0	0	2	0
03A	0	0	0	0	0	2	0
04A	0	0	0	0	8	0	0
05A	0	0	0	0	28	0	0
06A	0	0	0	0	67	0	0
07A	0	0	0	0	77	0	0
08A	0	0	0	0	120	0	0
09A	0	0	0	0	123	0	0
10A	0	0	0	0	134	0	0
11A	0	0	0	0	168	0	0
12P	0	0	0	0	190	0	0
01P	0	0	0	0	162	0	0
02P	0	0	0	0	167	0	0
03P	0	0	0	0	182	0	0
04P	0	0	0	0	211	0	0
05P	0	0	0	0	219	0	0
06P	0	0	0	0	123	0	0
07P	0	0	0	0	98	0	0
08P	0	0	0	0	72	0	0
09P	0	0	0	0	63	0	0
10P	0	0	0	0	34	0	0
11P	0	0	0	0	28	0	0
TOT	0	0	0	0	2274	30	0

STATE OF CONNECTICUT  
 DEPARTMENT OF TRANSPORTATION  
 BUREAU OF POLICY AND PLANNING  
 PLANNING INVENTORY AND DATA

TRAFFIC RECORDER DATA

TOWN OF WATERBURY

ROUTE 8

DIRECTION S

SB OFF RAMP TO WEST MAIN ST #1 (EXIT 34)

DAY	SUN	MON	TUE	WED	THU	FRI	SAT
DATE	0	0	0	0	06/28/2007	06/29/2007	0
TYPE							
HOUR							

2007 ADT = 3100      ACF = NA

\*\*\*\*\*

12A	0	0	0	0	0	48	0
01A	0	0	0	0	0	35	0
02A	0	0	0	0	0	17	0
03A	0	0	0	0	0	8	0
04A	0	0	0	0	13	0	0
05A	0	0	0	0	46	0	0
06A	0	0	0	0	136	0	0
07A	0	0	0	0	250	0	0
08A	0	0	0	0	307	0	0
09A	0	0	0	0	208	0	0
10A	0	0	0	0	193	0	0
11A	0	0	0	0	189	0	0
12P	0	0	0	0	206	0	0
01P	0	0	0	0	191	0	0
02P	0	0	0	0	241	0	0
03P	0	0	0	0	285	0	0
04P	0	0	0	0	208	0	0
05P	0	0	0	0	223	0	0
06P	0	0	0	0	195	0	0
07P	0	0	0	0	122	0	0
08P	0	0	0	0	87	0	0
09P	0	0	0	0	86	0	0
10P	0	0	0	0	85	0	0
11P	0	0	0	0	78	0	0
TOT	0	0	0	0	3349	108	0

STATE OF CONNECTICUT  
DEPARTMENT OF TRANSPORTATION  
BUREAU OF POLICY AND PLANNING  
PLANNING INVENTORY AND DATA

TRAFFIC RECORDER DATA

TOWN OF WATERBURY	ROUTE 8						DIRECTION N
NB ON RAMP FROM SR 846 (WEST MAIN STREET)	SUN	MON	TUE	WED	THU	FRI	SAT
DAY	0	0	0	0	06/28/2007	06/29/2007	0
DATE							
TYPE							
HOUR							
	2007 ADT = 3400		ACF = NA				
	*****						
12A	0	0	0	0	0	52	0
01A	0	0	0	0	0	36	0
02A	0	0	0	0	0	28	0
03A	0	0	0	0	0	20	0
04A	0	0	0	0	14	0	0
05A	0	0	0	0	76	0	0
06A	0	0	0	0	138	0	0
07A	0	0	0	0	147	0	0
08A	0	0	0	0	151	0	0
09A	0	0	0	0	165	0	0
10A	0	0	0	0	183	0	0
11A	0	0	0	0	196	0	0
12P	0	0	0	0	218	0	0
01P	0	0	0	0	236	0	0
02P	0	0	0	0	263	0	0
03P	0	0	0	0	293	0	0
04P	0	0	0	0	343	0	0
05P	0	0	0	0	344	0	0
06P	0	0	0	0	230	0	0
07P	0	0	0	0	157	0	0
08P	0	0	0	0	154	0	0
09P	0	0	0	0	127	0	0
10P	0	0	0	0	106	0	0
11P	0	0	0	0	91	0	0
TOT	0	0	0	0	3632	136	0

STATE OF CONNECTICUT  
DEPARTMENT OF TRANSPORTATION  
BUREAU OF POLICY AND PLANNING  
PLANNING INVENTORY AND DATA

TRAFFIC RECORDER DATA

TOWN OF WATERBURY	ROUTE 8							DIRECTION S
SB ON RAMP FROM ROUTE 73 (WATERTOWN AVE)	SUN	MON	TUE	WED	THU	FRI	SAT	
DAY	0	07/16/2007	07/17/2007	0	0	0	0	
DATE								
TYPE								
HOUR								
	2007 ADT = 11900		ACF = NA					
	*****							
12A	0	0	80	0	0	0	0	
01A	0	0	44	0	0	0	0	
02A	0	0	39	0	0	0	0	
03A	0	0	56	0	0	0	0	
04A	0	0	134	0	0	0	0	
05A	0	0	381	0	0	0	0	
06A	0	888	0	0	0	0	0	
07A	0	1075	0	0	0	0	0	
08A	0	1008	0	0	0	0	0	
09A	0	813	0	0	0	0	0	
10A	0	746	0	0	0	0	0	
11A	0	738	0	0	0	0	0	
12P	0	723	0	0	0	0	0	
01P	0	748	0	0	0	0	0	
02P	0	773	0	0	0	0	0	
03P	0	854	0	0	0	0	0	
04P	0	856	0	0	0	0	0	
05P	0	761	0	0	0	0	0	
06P	0	631	0	0	0	0	0	
07P	0	528	0	0	0	0	0	
08P	0	439	0	0	0	0	0	
09P	0	299	0	0	0	0	0	
10P	0	237	0	0	0	0	0	
11P	0	173	0	0	0	0	0	
TOT	0	12290	734	0	0	0	0	

STATE OF CONNECTICUT  
DEPARTMENT OF TRANSPORTATION  
BUREAU OF POLICY AND PLANNING  
PLANNING INVENTORY AND DATA

TRAFFIC RECORDER DATA

TOWN OF WATERBURY		ROUTE 8						DIRECTION N
NB OFF RAMP TO ROUTE 73 (EXIT 35)		SUN	MON	TUE	WED	THU	FRI	SAT
DAY	DATE	0	07/16/2007	07/17/2007	0	0	0	0
TYPE	HOUR	2007 ADT = 13400		ACF = NA				
*****								
12A		0	0	162	0	0	0	0
01A		0	0	85	0	0	0	0
02A		0	0	46	0	0	0	0
03A		0	0	54	0	0	0	0
04A		0	0	77	0	0	0	0
05A		0	0	211	0	0	0	0
06A		0	516	0	0	0	0	0
07A		0	774	0	0	0	0	0
08A		0	730	0	0	0	0	0
09A		0	680	0	0	0	0	0
10A		0	645	0	0	0	0	0
11A		0	751	0	0	0	0	0
12P		0	842	0	0	0	0	0
01P		0	859	0	0	0	0	0
02P		0	893	0	0	0	0	0
03P		0	1163	0	0	0	0	0
04P		0	1225	0	0	0	0	0
05P		0	1286	0	0	0	0	0
06P		0	898	0	0	0	0	0
07P		0	784	0	0	0	0	0
08P		0	748	0	0	0	0	0
09P		0	601	0	0	0	0	0
10P		0	379	0	0	0	0	0
11P		0	265	0	0	0	0	0
TOT		0	14039	635	0	0	0	0

STATE OF CONNECTICUT  
DEPARTMENT OF TRANSPORTATION  
BUREAU OF POLICY AND PLANNING  
PLANNING INVENTORY AND DATA

TRAFFIC RECORDER DATA

TOWN OF WATERBURY	ROUTE 8							DIRECTION S
SB ON RAMP FROM HUNTINGDON AVENUE	SUN	MON	TUE	WED	THU	FRI	SAT	
DAY	0	07/16/2007	07/17/2007	07/18/2007	0	0	0	
DATE								
TYPE								
HOUR								
	2007 ADT = 9400	ACF = NA						
	*****							
12A	0	0	86	91	0	0	0	
01A	0	0	42	68	0	0	0	
02A	0	0	46	39	0	0	0	
03A	0	0	69	64	0	0	0	
04A	0	0	113	0	0	0	0	
05A	0	0	348	0	0	0	0	
06A	0	0	734	0	0	0	0	
07A	0	766	820	0	0	0	0	
08A	0	739	759	0	0	0	0	
09A	0	538	637	0	0	0	0	
10A	0	531	565	0	0	0	0	
11A	0	548	562	0	0	0	0	
12P	0	587	611	0	0	0	0	
01P	0	596	586	0	0	0	0	
02P	0	671	662	0	0	0	0	
03P	0	667	666	0	0	0	0	
04P	0	626	658	0	0	0	0	
05P	0	599	579	0	0	0	0	
06P	0	502	459	0	0	0	0	
07P	0	397	428	0	0	0	0	
08P	0	331	363	0	0	0	0	
09P	0	258	317	0	0	0	0	
10P	0	240	212	0	0	0	0	
11P	0	145	138	0	0	0	0	
TOT	0	8741	10460	262	0	0	0	



STATE OF CONNECTICUT  
DEPARTMENT OF TRANSPORTATION  
BUREAU OF POLICY AND PLANNING  
PLANNING INVENTORY AND DATA

TRAFFIC RECORDER DATA

TOWN OF WATERBURY	ROUTE 8						DIRECTION S
SB OFF RAMP TO COLONIAL AVENUE (EXIT 36)	SUN	MON	TUE	WED	THU	FRI	SAT
DAY	0	07/16/2007	07/17/2007	07/18/2007	0	0	0
DATE							
TYPE							
HOUR							
	2007 ADT = 3000	ACF = NA					
	*****						
12A	0	0	29	28	0	0	0
01A	0	0	12	29	0	0	0
02A	0	0	13	9	0	0	0
03A	0	0	8	13	0	0	0
04A	0	0	17	0	0	0	0
05A	0	0	75	0	0	0	0
06A	0	0	148	0	0	0	0
07A	0	267	264	0	0	0	0
08A	0	203	217	0	0	0	0
09A	0	199	224	0	0	0	0
10A	0	175	184	0	0	0	0
11A	0	180	196	0	0	0	0
12P	0	177	228	0	0	0	0
01P	0	157	152	0	0	0	0
02P	0	164	189	0	0	0	0
03P	0	295	292	0	0	0	0
04P	0	208	243	0	0	0	0
05P	0	204	217	0	0	0	0
06P	0	164	188	0	0	0	0
07P	0	108	129	0	0	0	0
08P	0	103	138	0	0	0	0
09P	0	92	108	0	0	0	0
10P	0	55	73	0	0	0	0
11P	0	73	71	0	0	0	0
TOT	0	2824	3415	79	0	0	0

STATE OF CONNECTICUT  
DEPARTMENT OF TRANSPORTATION  
BUREAU OF POLICY AND PLANNING  
PLANNING INVENTORY AND DATA

TRAFFIC RECORDER DATA

TOWN OF WATERBURY

ROUTE 8

DIRECTION N

NB OFF RAMP TO HUNTINGDON AVENUE (EXIT 36)

DAY	SUN	MON	TUE	WED	THU	FRI	SAT
DATE	0	07/16/2007	07/17/2007	0	0	0	0
TYPE							
HOUR							

2007 ADT = 8700                      ACF = NA

\*\*\*\*\*

12A	0	0	109	0	0	0	0
01A	0	0	79	0	0	0	0
02A	0	0	58	0	0	0	0
03A	0	0	44	0	0	0	0
04A	0	0	54	0	0	0	0
05A	0	0	147	0	0	0	0
06A	0	307	327	0	0	0	0
07A	0	482	0	0	0	0	0
08A	0	490	0	0	0	0	0
09A	0	445	0	0	0	0	0
10A	0	488	0	0	0	0	0
11A	0	497	0	0	0	0	0
12P	0	564	0	0	0	0	0
01P	0	543	0	0	0	0	0
02P	0	643	0	0	0	0	0
03P	0	725	0	0	0	0	0
04P	0	841	0	0	0	0	0
05P	0	799	0	0	0	0	0
06P	0	626	0	0	0	0	0
07P	0	433	0	0	0	0	0
08P	0	407	0	0	0	0	0
09P	0	319	0	0	0	0	0
10P	0	277	0	0	0	0	0
11P	0	187	0	0	0	0	0
TOT	0	9073	818	0	0	0	0

STATE OF CONNECTICUT  
DEPARTMENT OF TRANSPORTATION  
BUREAU OF POLICY AND PLANNING  
PLANNING INVENTORY AND DATA

TRAFFIC RECORDER DATA

TOWN OF WATERBURY	ROUTE 8							DIRECTION N
NB ON RAMP FROM HUNTINGDON AVENUE	SUN	MON	TUE	WED	THU	FRI	SAT	
DAY	0	07/16/2007	07/17/2007	0	0	0	0	
DATE								
TYPE								
HOUR								
	2007 ADT = 2800	ACF = NA						
	*****							
12A	0	0	23	0	0	0	0	
01A	0	0	12	0	0	0	0	
02A	0	0	13	0	0	0	0	
03A	0	0	13	0	0	0	0	
04A	0	0	49	0	0	0	0	
05A	0	0	94	0	0	0	0	
06A	0	184	191	0	0	0	0	
07A	0	169	0	0	0	0	0	
08A	0	198	0	0	0	0	0	
09A	0	158	0	0	0	0	0	
10A	0	150	0	0	0	0	0	
11A	0	147	0	0	0	0	0	
12P	0	165	0	0	0	0	0	
01P	0	161	0	0	0	0	0	
02P	0	213	0	0	0	0	0	
03P	0	199	0	0	0	0	0	
04P	0	223	0	0	0	0	0	
05P	0	239	0	0	0	0	0	
06P	0	159	0	0	0	0	0	
07P	0	118	0	0	0	0	0	
08P	0	126	0	0	0	0	0	
09P	0	111	0	0	0	0	0	
10P	0	61	0	0	0	0	0	
11P	0	40	0	0	0	0	0	
TOT	0	2821	395	0	0	0	0	

STATE OF CONNECTICUT  
 DEPARTMENT OF TRANSPORTATION  
 BUREAU OF POLICY AND PLANNING  
 PLANNING INVENTORY AND DATA

TRAFFIC RECORDER DATA

TOWN OF WATERBURY		ROUTE 8						DIRECTION N
NORTH OF ROUTE 73 INTERCHANGE		SUN	MON	TUE	WED	THU	FRI	SAT
DAY	DATE	0	07/16/2007	07/17/2007	07/18/2007	0	0	0
TYPE	HOUR	2007 ADT = 27800		ACF = 0.96				
*****								
12A		0	0	333	333	0	0	0
01A		0	0	162	180	0	0	0
02A		0	0	134	136	0	0	0
03A		0	0	130	130	0	0	0
04A		0	0	217	218	0	0	0
05A		0	0	670	696	0	0	0
06A		0	1459	1456	0	0	0	0
07A		0	1844	1841	0	0	0	0
08A		0	1637	1664	0	0	0	0
09A		0	1493	1498	0	0	0	0
10A		0	1375	1426	0	0	0	0
11A		0	1599	1637	0	0	0	0
12P		0	1608	1673	0	0	0	0
01P		0	1608	1668	0	0	0	0
02P		0	2044	2036	0	0	0	0
03P		0	2404	2454	0	0	0	0
04P		0	2941	2954	0	0	0	0
05P		0	2959	3128	0	0	0	0
06P		0	2067	2096	0	0	0	0
07P		0	1357	1418	0	0	0	0
08P		0	1181	1244	0	0	0	0
09P		0	967	1004	0	0	0	0
10P		0	796	827	0	0	0	0
11P		0	545	535	0	0	0	0
TOT		0	29884	32205	1693	0	0	0

STATE OF CONNECTICUT  
DEPARTMENT OF TRANSPORTATION  
BUREAU OF POLICY AND PLANNING  
PLANNING INVENTORY AND DATA

TRAFFIC RECORDER DATA

TOWN OF WATERBURY	ROUTE 8							DIRECTION S
NORTH OF ROUTE 73 INTERCHANGE	SUN	MON	TUE	WED	THU	FRI	SAT	
DAY	0	07/16/2007	07/17/2007	07/18/2007	07/19/2007	0	0	
DATE								
TYPE								
HOUR								
	2007 ADT = 29600		ACF = 0.96					
	*****							
12A	0	0	185	215	204	0	0	
01A	0	0	131	148	146	0	0	
02A	0	0	123	113	111	0	0	
03A	0	0	152	140	129	0	0	
04A	0	0	334	328	0	0	0	
05A	0	0	1358	1326	0	0	0	
06A	0	2697	2693	2564	0	0	0	
07A	0	3156	3161	3071	0	0	0	
08A	0	2774	2793	2659	0	0	0	
09A	0	2079	2009	2069	0	0	0	
10A	0	1631	1662	1781	0	0	0	
11A	0	1720	1712	1650	0	0	0	
12P	0	1842	1817	1874	0	0	0	
01P	0	1859	1815	1893	0	0	0	
02P	0	2045	2036	2016	0	0	0	
03P	0	2189	2250	2172	0	0	0	
04P	0	2173	2231	2130	0	0	0	
05P	0	2077	2028	2103	0	0	0	
06P	0	1639	1639	1536	0	0	0	
07P	0	1151	1157	1119	0	0	0	
08P	0	911	927	985	0	0	0	
09P	0	738	794	769	0	0	0	
10P	0	611	590	657	0	0	0	
11P	0	431	390	401	0	0	0	
TOT	0	31723	33987	33719	590	0	0	

STATE OF CONNECTICUT  
DEPARTMENT OF TRANSPORTATION  
BUREAU OF POLICY AND PLANNING  
PLANNING INVENTORY AND DATA

TRAFFIC RECORDER DATA

TOWN OF WATERTOWN	ROUTE 8						DIRECTION S
SB ON RAMP FROM ROUTE 262	SUN	MON	TUE	WED	THU	FRI	SAT
DAY	0	05/13/2013	05/14/2013	05/15/2013	0	0	0
DATE							
TYPE							
HOUR							
	2013 ADT = 6500		ACF = NA				
	*****						
12A	0	0	18	25	0	0	0
01A	0	0	22	26	0	0	0
02A	0	0	22	23	0	0	0
03A	0	0	26	20	0	0	0
04A	0	0	74	67	0	0	0
05A	0	193	257	0	0	0	0
06A	0	580	592	0	0	0	0
07A	0	829	797	0	0	0	0
08A	0	693	650	0	0	0	0
09A	0	376	456	0	0	0	0
10A	0	290	345	0	0	0	0
11A	0	312	328	0	0	0	0
12P	0	332	354	0	0	0	0
01P	0	366	352	0	0	0	0
02P	0	448	445	0	0	0	0
03P	0	510	504	0	0	0	0
04P	0	527	538	0	0	0	0
05P	0	417	473	0	0	0	0
06P	0	286	313	0	0	0	0
07P	0	211	272	0	0	0	0
08P	0	121	164	0	0	0	0
09P	0	99	122	0	0	0	0
10P	0	149	146	0	0	0	0
11P	0	101	91	0	0	0	0
TOT	0	6840	7361	161	0	0	0

STATE OF CONNECTICUT  
DEPARTMENT OF TRANSPORTATION  
BUREAU OF POLICY AND PLANNING  
PLANNING INVENTORY AND DATA

TRAFFIC RECORDER DATA

TOWN OF WATERTOWN

ROUTE 8

DIRECTION N

NB OFF RAMP TO ROUTE 262 (EXIT 37)

DAY	SUN	MON	TUE	WED	THU	FRI	SAT
DATE	0	05/13/2013	05/14/2013	05/15/2013	0	0	0
TYPE							
HOUR							

2013 ADT = 5800                      ACF = NA

\*\*\*\*\*

12A	0	0	39	41	0	0	0
01A	0	0	16	30	0	0	0
02A	0	0	16	19	0	0	0
03A	0	0	51	30	0	0	0
04A	0	0	92	121	0	0	0
05A	0	0	189	192	0	0	0
06A	0	343	331	0	0	0	0
07A	0	438	468	0	0	0	0
08A	0	410	417	0	0	0	0
09A	0	219	225	0	0	0	0
10A	0	201	266	0	0	0	0
11A	0	259	295	0	0	0	0
12P	0	275	286	0	0	0	0
01P	0	314	313	0	0	0	0
02P	0	421	449	0	0	0	0
03P	0	503	538	0	0	0	0
04P	0	594	569	0	0	0	0
05P	0	685	695	0	0	0	0
06P	0	414	408	0	0	0	0
07P	0	228	287	0	0	0	0
08P	0	211	206	0	0	0	0
09P	0	133	154	0	0	0	0
10P	0	105	120	0	0	0	0
11P	0	63	65	0	0	0	0
TOT	0	5816	6495	433	0	0	0

STATE OF CONNECTICUT  
DEPARTMENT OF TRANSPORTATION  
BUREAU OF POLICY AND PLANNING  
PLANNING INVENTORY AND DATA

TRAFFIC RECORDER DATA

TOWN OF WATERTOWN	ROUTE 8							DIRECTION S
SB OFF RAMP TO ECHO LAKE RD #3 (EXIT 37)	SUN	MON	TUE	WED	THU	FRI	SAT	
DAY	0	05/13/2013	05/14/2013	05/15/2013	0	0	0	
DATE								
TYPE								
HOUR								
	2013 ADT = 1700		ACF = NA					
	*****							
12A	0	0	7	6	0	0	0	
01A	0	0	3	1	0	0	0	
02A	0	0	10	8	0	0	0	
03A	0	0	15	7	0	0	0	
04A	0	0	25	31	0	0	0	
05A	0	45	39	0	0	0	0	
06A	0	122	128	0	0	0	0	
07A	0	221	210	0	0	0	0	
08A	0	148	153	0	0	0	0	
09A	0	73	74	0	0	0	0	
10A	0	71	74	0	0	0	0	
11A	0	68	66	0	0	0	0	
12P	0	77	91	0	0	0	0	
01P	0	76	84	0	0	0	0	
02P	0	97	104	0	0	0	0	
03P	0	138	137	0	0	0	0	
04P	0	151	159	0	0	0	0	
05P	0	121	150	0	0	0	0	
06P	0	107	95	0	0	0	0	
07P	0	57	80	0	0	0	0	
08P	0	37	58	0	0	0	0	
09P	0	27	30	0	0	0	0	
10P	0	15	24	0	0	0	0	
11P	0	22	11	0	0	0	0	
TOT	0	1673	1827	53	0	0	0	



STATE OF CONNECTICUT  
DEPARTMENT OF TRANSPORTATION  
BUREAU OF POLICY AND PLANNING  
PLANNING INVENTORY AND DATA

TRAFFIC RECORDER DATA

TOWN OF WATERTOWN		ROUTE 8						DIRECTION N
NB ON RAMP FROM ROUTE 262		SUN	MON	TUE	WED	THU	FRI	SAT
DAY	DATE	0	05/13/2013	05/14/2013	05/15/2013	0	0	0
TYPE	HOUR	2013 ADT = 1800		ACF = NA				
*****								
12A		0	0	9	5	0	0	0
01A		0	0	9	6	0	0	0
02A		0	0	9	6	0	0	0
03A		0	0	5	4	0	0	0
04A		0	0	15	12	0	0	0
05A		0	0	53	48	0	0	0
06A		0	96	103	0	0	0	0
07A		0	110	118	0	0	0	0
08A		0	138	133	0	0	0	0
09A		0	75	97	0	0	0	0
10A		0	69	84	0	0	0	0
11A		0	66	98	0	0	0	0
12P		0	92	111	0	0	0	0
01P		0	84	89	0	0	0	0
02P		0	133	166	0	0	0	0
03P		0	204	202	0	0	0	0
04P		0	173	184	0	0	0	0
05P		0	145	158	0	0	0	0
06P		0	90	95	0	0	0	0
07P		0	78	62	0	0	0	0
08P		0	57	54	0	0	0	0
09P		0	22	39	0	0	0	0
10P		0	52	51	0	0	0	0
11P		0	13	22	0	0	0	0
TOT		0	1697	1966	81	0	0	0

STATE OF CONNECTICUT  
DEPARTMENT OF TRANSPORTATION  
BUREAU OF POLICY AND PLANNING  
PLANNING INVENTORY AND DATA

TRAFFIC RECORDER DATA

TOWN OF WATERTOWN	ROUTE 8							DIRECTION S
SB ON RAMP FROM ROUTE 262	SUN	MON	TUE	WED	THU	FRI	SAT	
DAY	0	07/19/2010	07/20/2010	0	0	0	0	
DATE								
TYPE								
HOUR								
	2010 ADT = 6200		ACF = NA					
	*****							
12A	0	0	58	0	0	0	0	
01A	0	0	23	0	0	0	0	
02A	0	0	17	0	0	0	0	
03A	0	0	25	0	0	0	0	
04A	0	58	49	0	0	0	0	
05A	0	171	0	0	0	0	0	
06A	0	443	0	0	0	0	0	
07A	0	670	0	0	0	0	0	
08A	0	697	0	0	0	0	0	
09A	0	477	0	0	0	0	0	
10A	0	347	0	0	0	0	0	
11A	0	331	0	0	0	0	0	
12P	0	349	0	0	0	0	0	
01P	0	352	0	0	0	0	0	
02P	0	376	0	0	0	0	0	
03P	0	464	0	0	0	0	0	
04P	0	478	0	0	0	0	0	
05P	0	426	0	0	0	0	0	
06P	0	273	0	0	0	0	0	
07P	0	231	0	0	0	0	0	
08P	0	182	0	0	0	0	0	
09P	0	134	0	0	0	0	0	
10P	0	106	0	0	0	0	0	
11P	0	68	0	0	0	0	0	
TOT	0	6633	172	0	0	0	0	

STATE OF CONNECTICUT  
DEPARTMENT OF TRANSPORTATION  
BUREAU OF POLICY AND PLANNING  
PLANNING INVENTORY AND DATA

TRAFFIC RECORDER DATA

TOWN OF WATERTOWN	ROUTE 8							DIRECTION N
NB OFF RAMP TO ROUTE 262 (EXIT 37)	SUN	MON	TUE	WED	THU	FRI	SAT	
DAY	0	07/19/2010	07/20/2010	0	0	0	0	
DATE								
TYPE								
HOUR								
	2010 ADT = 5500		ACF = NA					
	*****							
12A	0	0	46	0	0	0	0	
01A	0	0	33	0	0	0	0	
02A	0	19	0	0	0	0	0	
03A	0	17	0	0	0	0	0	
04A	0	71	0	0	0	0	0	
05A	0	146	0	0	0	0	0	
06A	0	296	0	0	0	0	0	
07A	0	353	0	0	0	0	0	
08A	0	399	0	0	0	0	0	
09A	0	241	0	0	0	0	0	
10A	0	259	0	0	0	0	0	
11A	0	225	0	0	0	0	0	
12P	0	275	0	0	0	0	0	
01P	0	315	0	0	0	0	0	
02P	0	389	0	0	0	0	0	
03P	0	483	0	0	0	0	0	
04P	0	572	0	0	0	0	0	
05P	0	593	0	0	0	0	0	
06P	0	426	0	0	0	0	0	
07P	0	273	0	0	0	0	0	
08P	0	212	0	0	0	0	0	
09P	0	147	0	0	0	0	0	
10P	0	110	0	0	0	0	0	
11P	0	72	0	0	0	0	0	
TOT	0	5893	79	0	0	0	0	

STATE OF CONNECTICUT  
DEPARTMENT OF TRANSPORTATION  
BUREAU OF POLICY AND PLANNING  
PLANNING INVENTORY AND DATA

TRAFFIC RECORDER DATA

TOWN OF WATERTOWN	ROUTE 8							DIRECTION S
SB OFF RAMP TO ECHO LAKE RD #3 (EXIT 37)	SUN	MON	TUE	WED	THU	FRI	SAT	
DAY	0	07/19/2010	07/20/2010	0	0	0	0	
DATE								
TYPE								
HOUR								
	2010 ADT = 1600		ACF = NA					
	*****							
12A	0	0	6	0	0	0	0	
01A	0	0	6	0	0	0	0	
02A	0	0	1	0	0	0	0	
03A	0	0	10	0	0	0	0	
04A	0	38	41	0	0	0	0	
05A	0	71	0	0	0	0	0	
06A	0	121	0	0	0	0	0	
07A	0	174	0	0	0	0	0	
08A	0	134	0	0	0	0	0	
09A	0	75	0	0	0	0	0	
10A	0	79	0	0	0	0	0	
11A	0	90	0	0	0	0	0	
12P	0	63	0	0	0	0	0	
01P	0	72	0	0	0	0	0	
02P	0	98	0	0	0	0	0	
03P	0	120	0	0	0	0	0	
04P	0	149	0	0	0	0	0	
05P	0	151	0	0	0	0	0	
06P	0	80	0	0	0	0	0	
07P	0	76	0	0	0	0	0	
08P	0	36	0	0	0	0	0	
09P	0	43	0	0	0	0	0	
10P	0	22	0	0	0	0	0	
11P	0	23	0	0	0	0	0	
TOT	0	1715	64	0	0	0	0	

STATE OF CONNECTICUT  
DEPARTMENT OF TRANSPORTATION  
BUREAU OF POLICY AND PLANNING  
PLANNING INVENTORY AND DATA

TRAFFIC RECORDER DATA

TOWN OF WATERTOWN

ROUTE 8

DIRECTION N

NB ON RAMP FROM ROUTE 262

DAY	SUN	MON	TUE	WED	THU	FRI	SAT
DATE	0	07/19/2010	07/20/2010	0	0	0	0
TYPE							
HOUR							

2010 ADT = 1500      ACF = NA

\*\*\*\*\*

12A	0	0	9	0	0	0	0
01A	0	0	7	0	0	0	0
02A	0	4	0	0	0	0	0
03A	0	10	0	0	0	0	0
04A	0	5	0	0	0	0	0
05A	0	33	0	0	0	0	0
06A	0	52	0	0	0	0	0
07A	0	75	0	0	0	0	0
08A	0	106	0	0	0	0	0
09A	0	93	0	0	0	0	0
10A	0	71	0	0	0	0	0
11A	0	78	0	0	0	0	0
12P	0	95	0	0	0	0	0
01P	0	84	0	0	0	0	0
02P	0	113	0	0	0	0	0
03P	0	139	0	0	0	0	0
04P	0	173	0	0	0	0	0
05P	0	152	0	0	0	0	0
06P	0	107	0	0	0	0	0
07P	0	69	0	0	0	0	0
08P	0	47	0	0	0	0	0
09P	0	41	0	0	0	0	0
10P	0	21	0	0	0	0	0
11P	0	14	0	0	0	0	0
TOT	0	1582	16	0	0	0	0

STATE OF CONNECTICUT  
DEPARTMENT OF TRANSPORTATION  
BUREAU OF POLICY AND PLANNING  
PLANNING INVENTORY AND DATA

TRAFFIC RECORDER DATA

TOWN OF WATERTOWN	ROUTE 8							DIRECTION S
SB ON RAMP FROM ROUTE 262	SUN	MON	TUE	WED	THU	FRI	SAT	
DAY	0	07/16/2007	07/17/2007	0	0	0	0	
DATE								
TYPE								
HOUR								
	2007 ADT = 6600		ACF = NA					
	*****							
12A	0	0	32	0	0	0	0	
01A	0	0	46	0	0	0	0	
02A	0	0	31	0	0	0	0	
03A	0	0	22	0	0	0	0	
04A	0	0	62	0	0	0	0	
05A	0	0	189	0	0	0	0	
06A	0	0	483	0	0	0	0	
07A	0	701	0	0	0	0	0	
08A	0	650	0	0	0	0	0	
09A	0	501	0	0	0	0	0	
10A	0	339	0	0	0	0	0	
11A	0	336	0	0	0	0	0	
12P	0	359	0	0	0	0	0	
01P	0	378	0	0	0	0	0	
02P	0	421	0	0	0	0	0	
03P	0	520	0	0	0	0	0	
04P	0	530	0	0	0	0	0	
05P	0	478	0	0	0	0	0	
06P	0	349	0	0	0	0	0	
07P	0	238	0	0	0	0	0	
08P	0	167	0	0	0	0	0	
09P	0	149	0	0	0	0	0	
10P	0	143	0	0	0	0	0	
11P	0	131	0	0	0	0	0	
TOT	0	6390	865	0	0	0	0	

STATE OF CONNECTICUT  
DEPARTMENT OF TRANSPORTATION  
BUREAU OF POLICY AND PLANNING  
PLANNING INVENTORY AND DATA

TRAFFIC RECORDER DATA

TOWN OF WATERTOWN

ROUTE 8

DIRECTION N

NB OFF RAMP TO ROUTE 262 (EXIT 37)

DAY	SUN	MON	TUE	WED	THU	FRI	SAT
DATE	0	07/16/2007	07/17/2007	0	0	0	0
TYPE							
HOUR							

2007 ADT = 5900      ACF = NA

\*\*\*\*\*

12A	0	0	61	0	0	0	0
01A	0	0	23	0	0	0	0
02A	0	0	28	0	0	0	0
03A	0	0	31	0	0	0	0
04A	0	0	110	0	0	0	0
05A	0	0	197	0	0	0	0
06A	0	0	413	0	0	0	0
07A	0	434	0	0	0	0	0
08A	0	432	0	0	0	0	0
09A	0	262	0	0	0	0	0
10A	0	214	0	0	0	0	0
11A	0	276	0	0	0	0	0
12P	0	281	0	0	0	0	0
01P	0	304	0	0	0	0	0
02P	0	446	0	0	0	0	0
03P	0	458	0	0	0	0	0
04P	0	553	0	0	0	0	0
05P	0	666	0	0	0	0	0
06P	0	482	0	0	0	0	0
07P	0	269	0	0	0	0	0
08P	0	193	0	0	0	0	0
09P	0	169	0	0	0	0	0
10P	0	147	0	0	0	0	0
11P	0	85	0	0	0	0	0
TOT	0	5671	863	0	0	0	0

STATE OF CONNECTICUT  
DEPARTMENT OF TRANSPORTATION  
BUREAU OF POLICY AND PLANNING  
PLANNING INVENTORY AND DATA

TRAFFIC RECORDER DATA

TOWN OF WATERTOWN	ROUTE 8							DIRECTION S
SB OFF RAMP TO ECHO LAKE RD #3 (EXIT 37)	SUN	MON	TUE	WED	THU	FRI	SAT	
DAY	0	07/16/2007	07/17/2007	0	0	0	0	
DATE								
TYPE								
HOUR								
	2007 ADT = 1600	ACF = NA						
	*****							
12A	0	0	10	0	0	0	0	
01A	0	0	3	0	0	0	0	
02A	0	0	5	0	0	0	0	
03A	0	0	15	0	0	0	0	
04A	0	0	31	0	0	0	0	
05A	0	0	69	0	0	0	0	
06A	0	0	107	0	0	0	0	
07A	0	167	0	0	0	0	0	
08A	0	143	0	0	0	0	0	
09A	0	86	0	0	0	0	0	
10A	0	64	0	0	0	0	0	
11A	0	79	0	0	0	0	0	
12P	0	78	0	0	0	0	0	
01P	0	79	0	0	0	0	0	
02P	0	119	0	0	0	0	0	
03P	0	124	0	0	0	0	0	
04P	0	137	0	0	0	0	0	
05P	0	138	0	0	0	0	0	
06P	0	112	0	0	0	0	0	
07P	0	78	0	0	0	0	0	
08P	0	57	0	0	0	0	0	
09P	0	36	0	0	0	0	0	
10P	0	29	0	0	0	0	0	
11P	0	23	0	0	0	0	0	
TOT	0	1549	240	0	0	0	0	



STATE OF CONNECTICUT  
DEPARTMENT OF TRANSPORTATION  
BUREAU OF POLICY AND PLANNING  
PLANNING INVENTORY AND DATA

TRAFFIC RECORDER DATA

TOWN OF WATERTOWN

ROUTE 8

DIRECTION N

NB ON RAMP FROM ROUTE 262

DAY	SUN	MON	TUE	WED	THU	FRI	SAT
DATE	0	07/16/2007	07/17/2007	0	0	0	0
TYPE							
HOUR							

2007 ADT = 1600      ACF = NA

\*\*\*\*\*

12A	0	0	10	0	0	0	0
01A	0	0	6	0	0	0	0
02A	0	0	4	0	0	0	0
03A	0	0	11	0	0	0	0
04A	0	0	16	0	0	0	0
05A	0	0	41	0	0	0	0
06A	0	0	78	0	0	0	0
07A	0	102	0	0	0	0	0
08A	0	109	0	0	0	0	0
09A	0	116	0	0	0	0	0
10A	0	74	0	0	0	0	0
11A	0	79	0	0	0	0	0
12P	0	109	0	0	0	0	0
01P	0	94	0	0	0	0	0
02P	0	120	0	0	0	0	0
03P	0	153	0	0	0	0	0
04P	0	182	0	0	0	0	0
05P	0	179	0	0	0	0	0
06P	0	90	0	0	0	0	0
07P	0	71	0	0	0	0	0
08P	0	58	0	0	0	0	0
09P	0	38	0	0	0	0	0
10P	0	37	0	0	0	0	0
11P	0	25	0	0	0	0	0
TOT	0	1636	166	0	0	0	0

STATE OF CONNECTICUT  
 DEPARTMENT OF TRANSPORTATION  
 BUREAU OF POLICY AND PLANNING  
 PLANNING INVENTORY AND DATA

TRAFFIC RECORDER DATA

TOWN OF THOMASTON	ROUTE 8							DIRECTION S
SB ON RAMP FROM ROUTE 254 (WATERBURY RD)	SUN	MON	TUE	WED	THU	FRI	SAT	
DAY	0	05/13/2013	05/14/2013	05/15/2013	0	0	0	
DATE								
TYPE								
HOUR								
	2013 ADT = 4700	ACF = NA						
	*****							
12A	0	0	17	15	0	0	0	
01A	0	0	6	11	0	0	0	
02A	0	0	8	9	0	0	0	
03A	0	0	21	19	0	0	0	
04A	0	0	59	53	0	0	0	
05A	0	223	219	0	0	0	0	
06A	0	461	462	0	0	0	0	
07A	0	657	654	0	0	0	0	
08A	0	501	493	0	0	0	0	
09A	0	308	309	0	0	0	0	
10A	0	290	278	0	0	0	0	
11A	0	223	229	0	0	0	0	
12P	0	235	290	0	0	0	0	
01P	0	246	240	0	0	0	0	
02P	0	290	285	0	0	0	0	
03P	0	375	373	0	0	0	0	
04P	0	341	352	0	0	0	0	
05P	0	290	294	0	0	0	0	
06P	0	210	214	0	0	0	0	
07P	0	134	139	0	0	0	0	
08P	0	96	93	0	0	0	0	
09P	0	70	70	0	0	0	0	
10P	0	73	77	0	0	0	0	
11P	0	37	45	0	0	0	0	
TOT	0	5060	5227	107	0	0	0	

STATE OF CONNECTICUT  
DEPARTMENT OF TRANSPORTATION  
BUREAU OF POLICY AND PLANNING  
PLANNING INVENTORY AND DATA

TRAFFIC RECORDER DATA

TOWN OF THOMASTON

ROUTE 8

DIRECTION S

SB OFF RAMP TO ROUTE 254 (EXIT 38)

DAY	SUN	MON	TUE	WED	THU	FRI	SAT
DATE	0	05/13/2013	05/14/2013	05/15/2013	0	0	0
TYPE							
HOUR							

2013 ADT = 2700                      ACF = NA

\*\*\*\*\*

12A	0	0	7	12	0	0	0
01A	0	0	2	6	0	0	0
02A	0	0	1	5	0	0	0
03A	0	0	5	9	0	0	0
04A	0	0	11	20	0	0	0
05A	0	91	97	0	0	0	0
06A	0	240	224	0	0	0	0
07A	0	282	284	0	0	0	0
08A	0	189	199	0	0	0	0
09A	0	127	170	0	0	0	0
10A	0	134	125	0	0	0	0
11A	0	127	133	0	0	0	0
12P	0	120	149	0	0	0	0
01P	0	163	153	0	0	0	0
02P	0	159	184	0	0	0	0
03P	0	212	250	0	0	0	0
04P	0	287	275	0	0	0	0
05P	0	282	261	0	0	0	0
06P	0	196	166	0	0	0	0
07P	0	129	127	0	0	0	0
08P	0	88	86	0	0	0	0
09P	0	66	52	0	0	0	0
10P	0	29	43	0	0	0	0
11P	0	20	22	0	0	0	0
TOT	0	2941	3026	52	0	0	0

STATE OF CONNECTICUT  
DEPARTMENT OF TRANSPORTATION  
BUREAU OF POLICY AND PLANNING  
PLANNING INVENTORY AND DATA

TRAFFIC RECORDER DATA

TOWN OF THOMASTON

ROUTE 8

DIRECTION N

NB OFF RAMP TO RT 254 (X38 WATERBURY RD)

DAY	SUN	MON	TUE	WED	THU	FRI	SAT
DATE	0	05/13/2013	05/14/2013	05/15/2013	0	0	0
TYPE							
HOUR							

2013 ADT = 4900                      ACF = NA

\*\*\*\*\*

12A	0	0	28	33	0	0	0
01A	0	0	18	24	0	0	0
02A	0	0	12	20	0	0	0
03A	0	0	12	12	0	0	0
04A	0	0	28	35	0	0	0
05A	0	0	81	77	0	0	0
06A	0	233	244	0	0	0	0
07A	0	302	313	0	0	0	0
08A	0	271	278	0	0	0	0
09A	0	209	212	0	0	0	0
10A	0	219	206	0	0	0	0
11A	0	206	233	0	0	0	0
12P	0	253	266	0	0	0	0
01P	0	270	237	0	0	0	0
02P	0	359	357	0	0	0	0
03P	0	464	451	0	0	0	0
04P	0	549	543	0	0	0	0
05P	0	589	568	0	0	0	0
06P	0	364	365	0	0	0	0
07P	0	242	243	0	0	0	0
08P	0	200	195	0	0	0	0
09P	0	115	125	0	0	0	0
10P	0	86	84	0	0	0	0
11P	0	45	59	0	0	0	0
TOT	0	4976	5158	201	0	0	0

STATE OF CONNECTICUT  
DEPARTMENT OF TRANSPORTATION  
BUREAU OF POLICY AND PLANNING  
PLANNING INVENTORY AND DATA

TRAFFIC RECORDER DATA

TOWN OF THOMASTON

ROUTE 8

DIRECTION N

NB ON RAMP FROM US 6 (PINE HILL RD)

DAY	SUN	MON	TUE	WED	THU	FRI	SAT
DATE	0	05/13/2013	05/14/2013	05/15/2013	0	0	0
TYPE							
HOUR							

2013 ADT = 2400                      ACF = NA

\*\*\*\*\*

12A	0	0	11	11	0	0	0
01A	0	0	5	5	0	0	0
02A	0	0	4	4	0	0	0
03A	0	0	4	8	0	0	0
04A	0	0	21	19	0	0	0
05A	0	0	65	72	0	0	0
06A	0	136	147	0	0	0	0
07A	0	221	246	0	0	0	0
08A	0	200	185	0	0	0	0
09A	0	130	154	0	0	0	0
10A	0	109	118	0	0	0	0
11A	0	151	136	0	0	0	0
12P	0	112	112	0	0	0	0
01P	0	132	139	0	0	0	0
02P	0	185	187	0	0	0	0
03P	0	252	278	0	0	0	0
04P	0	269	255	0	0	0	0
05P	0	234	224	0	0	0	0
06P	0	115	154	0	0	0	0
07P	0	105	87	0	0	0	0
08P	0	89	104	0	0	0	0
09P	0	39	51	0	0	0	0
10P	0	26	28	0	0	0	0
11P	0	21	14	0	0	0	0
TOT	0	2526	2729	119	0	0	0

STATE OF CONNECTICUT  
DEPARTMENT OF TRANSPORTATION  
BUREAU OF POLICY AND PLANNING  
PLANNING INVENTORY AND DATA

TRAFFIC RECORDER DATA

TOWN OF THOMASTON	ROUTE 8					DIRECTION S	
SB ON RAMP FROM ROUTE 222 (EAST MAIN ST)	SUN	MON	TUE	WED	THU	FRI	SAT
DAY	0	05/13/2013	05/14/2013	05/15/2013	0	0	0
DATE							
TYPE							
HOUR							
	2013 ADT = 4900		ACF = NA				
	*****						
12A	0	0	29	27	0	0	0
01A	0	0	15	20	0	0	0
02A	0	0	13	18	0	0	0
03A	0	0	25	28	0	0	0
04A	0	0	58	75	0	0	0
05A	0	260	240	0	0	0	0
06A	0	526	541	0	0	0	0
07A	0	619	628	0	0	0	0
08A	0	458	457	0	0	0	0
09A	0	271	281	0	0	0	0
10A	0	225	222	0	0	0	0
11A	0	243	225	0	0	0	0
12P	0	212	214	0	0	0	0
01P	0	266	257	0	0	0	0
02P	0	262	263	0	0	0	0
03P	0	391	398	0	0	0	0
04P	0	381	385	0	0	0	0
05P	0	379	392	0	0	0	0
06P	0	254	253	0	0	0	0
07P	0	164	168	0	0	0	0
08P	0	117	120	0	0	0	0
09P	0	95	104	0	0	0	0
10P	0	59	59	0	0	0	0
11P	0	76	73	0	0	0	0
TOT	0	5258	5420	168	0	0	0

STATE OF CONNECTICUT  
DEPARTMENT OF TRANSPORTATION  
BUREAU OF POLICY AND PLANNING  
PLANNING INVENTORY AND DATA

TRAFFIC RECORDER DATA

TOWN OF THOMASTON

ROUTE 8

DIRECTION S

SB OFF RAMP TO ROUTE 222 (EXIT 39)

DAY	SUN	MON	TUE	WED	THU	FRI	SAT
DATE	0	05/13/2013	05/14/2013	05/15/2013	0	0	0
TYPE							
HOUR							

2013 ADT = 1800                      ACF = NA

\*\*\*\*\*

12A	0	0	7	13	0	0	0
01A	0	0	3	1	0	0	0
02A	0	0	0	1	0	0	0
03A	0	0	4	3	0	0	0
04A	0	0	11	14	0	0	0
05A	0	61	62	0	0	0	0
06A	0	139	136	0	0	0	0
07A	0	161	172	0	0	0	0
08A	0	140	117	0	0	0	0
09A	0	86	93	0	0	0	0
10A	0	92	88	0	0	0	0
11A	0	65	107	0	0	0	0
12P	0	92	119	0	0	0	0
01P	0	77	87	0	0	0	0
02P	0	122	108	0	0	0	0
03P	0	163	181	0	0	0	0
04P	0	201	209	0	0	0	0
05P	0	137	168	0	0	0	0
06P	0	120	128	0	0	0	0
07P	0	70	74	0	0	0	0
08P	0	61	60	0	0	0	0
09P	0	49	49	0	0	0	0
10P	0	27	31	0	0	0	0
11P	0	19	21	0	0	0	0
TOT	0	1882	2035	32	0	0	0

STATE OF CONNECTICUT  
 DEPARTMENT OF TRANSPORTATION  
 BUREAU OF POLICY AND PLANNING  
 PLANNING INVENTORY AND DATA

TRAFFIC RECORDER DATA

TOWN OF THOMASTON

ROUTE 8

DIRECTION N

NB OFF RAMP TO US6 (EXIT 39 EAST MAIN ST)

DAY	SUN	MON	TUE	WED	THU	FRI	SAT
DATE	0	05/13/2013	05/14/2013	05/15/2013	0	0	0
TYPE							
HOUR							

2013 ADT = 4700                      ACF = NA

\*\*\*\*\*

12A	0	0	49	29	0	0	0
01A	0	0	29	24	0	0	0
02A	0	0	9	10	0	0	0
03A	0	0	15	19	0	0	0
04A	0	0	30	31	0	0	0
05A	0	0	94	103	0	0	0
06A	0	280	287	283	0	0	0
07A	0	358	351	0	0	0	0
08A	0	325	320	0	0	0	0
09A	0	239	255	0	0	0	0
10A	0	199	215	0	0	0	0
11A	0	257	229	0	0	0	0
12P	0	225	236	0	0	0	0
01P	0	232	246	0	0	0	0
02P	0	326	324	0	0	0	0
03P	0	469	472	0	0	0	0
04P	0	527	529	0	0	0	0
05P	0	547	525	0	0	0	0
06P	0	306	300	0	0	0	0
07P	0	231	226	0	0	0	0
08P	0	156	150	0	0	0	0
09P	0	116	124	0	0	0	0
10P	0	113	125	0	0	0	0
11P	0	56	60	0	0	0	0
TOT	0	4962	5200	499	0	0	0



STATE OF CONNECTICUT  
DEPARTMENT OF TRANSPORTATION  
BUREAU OF POLICY AND PLANNING  
PLANNING INVENTORY AND DATA

TRAFFIC RECORDER DATA

TOWN OF THOMASTON

ROUTE 8

DIRECTION N

NB ON RAMP FROM US 6 (EAST MAIN STREET)

DAY	SUN	MON	TUE	WED	THU	FRI	SAT
DATE	0	05/13/2013	05/14/2013	05/15/2013	0	0	0
TYPE							
HOUR							

2013 ADT = 2100                      ACF = NA

\*\*\*\*\*

12A	0	0	9	5	0	0	0
01A	0	0	6	10	0	0	0
02A	0	0	12	2	0	0	0
03A	0	0	4	5	0	0	0
04A	0	0	20	18	0	0	0
05A	0	0	58	47	0	0	0
06A	0	131	167	159	0	0	0
07A	0	217	229	0	0	0	0
08A	0	164	170	0	0	0	0
09A	0	126	114	0	0	0	0
10A	0	118	141	0	0	0	0
11A	0	129	142	0	0	0	0
12P	0	119	123	0	0	0	0
01P	0	143	132	0	0	0	0
02P	0	110	152	0	0	0	0
03P	0	207	211	0	0	0	0
04P	0	183	175	0	0	0	0
05P	0	171	172	0	0	0	0
06P	0	94	124	0	0	0	0
07P	0	67	76	0	0	0	0
08P	0	58	51	0	0	0	0
09P	0	52	57	0	0	0	0
10P	0	39	28	0	0	0	0
11P	0	22	31	0	0	0	0
TOT	0	2150	2404	246	0	0	0

STATE OF CONNECTICUT  
DEPARTMENT OF TRANSPORTATION  
BUREAU OF POLICY AND PLANNING  
PLANNING INVENTORY AND DATA

TRAFFIC RECORDER DATA

TOWN OF THOMASTON	ROUTE 8							DIRECTION S
SB OFF RAMP TO ROUTE 222 (X40 N MAIN ST)	SUN	MON	TUE	WED	THU	FRI	SAT	
DAY	0	05/13/2013	05/14/2013	05/15/2013	0	0	0	
DATE								
TYPE								
HOUR								
	2013 ADT = 700		ACF = NA					
	*****							
12A	0	0	8	3	0	0	0	
01A	0	0	0	2	0	0	0	
02A	0	0	1	1	0	0	0	
03A	0	0	2	3	0	0	0	
04A	0	0	4	7	0	0	0	
05A	0	20	15	0	0	0	0	
06A	0	52	58	0	0	0	0	
07A	0	51	56	0	0	0	0	
08A	0	38	41	0	0	0	0	
09A	0	35	36	0	0	0	0	
10A	0	32	27	0	0	0	0	
11A	0	34	45	0	0	0	0	
12P	0	38	36	0	0	0	0	
01P	0	56	45	0	0	0	0	
02P	0	55	55	0	0	0	0	
03P	0	58	72	0	0	0	0	
04P	0	67	59	0	0	0	0	
05P	0	62	75	0	0	0	0	
06P	0	36	49	0	0	0	0	
07P	0	33	29	0	0	0	0	
08P	0	18	23	0	0	0	0	
09P	0	17	16	0	0	0	0	
10P	0	13	11	0	0	0	0	
11P	0	2	3	0	0	0	0	
TOT	0	717	766	16	0	0	0	

STATE OF CONNECTICUT  
DEPARTMENT OF TRANSPORTATION  
BUREAU OF POLICY AND PLANNING  
PLANNING INVENTORY AND DATA

TRAFFIC RECORDER DATA

TOWN OF THOMASTON

ROUTE 8

DIRECTION N

NB ON RAMP FROM ROUTE 222 (NORTH MAIN ST)

DAY	SUN	MON	TUE	WED	THU	FRI	SAT
DATE	0	05/13/2013	05/14/2013	05/15/2013	0	0	0
TYPE							
HOUR							

2013 ADT = 500

ACF = NA

\*\*\*\*\*

12A	0	0	1	1	0	0	0
01A	0	0	1	2	0	0	0
02A	0	0	0	0	0	0	0
03A	0	0	0	0	0	0	0
04A	0	0	3	5	0	0	0
05A	0	0	6	9	0	0	0
06A	0	26	24	27	0	0	0
07A	0	49	50	0	0	0	0
08A	0	36	21	0	0	0	0
09A	0	37	36	0	0	0	0
10A	0	28	28	0	0	0	0
11A	0	39	36	0	0	0	0
12P	0	34	28	0	0	0	0
01P	0	28	27	0	0	0	0
02P	0	35	31	0	0	0	0
03P	0	52	53	0	0	0	0
04P	0	52	45	0	0	0	0
05P	0	34	29	0	0	0	0
06P	0	24	25	0	0	0	0
07P	0	20	17	0	0	0	0
08P	0	17	15	0	0	0	0
09P	0	11	10	0	0	0	0
10P	0	9	9	0	0	0	0
11P	0	5	6	0	0	0	0
TOT	0	536	501	44	0	0	0

STATE OF CONNECTICUT  
DEPARTMENT OF TRANSPORTATION  
BUREAU OF POLICY AND PLANNING  
PLANNING INVENTORY AND DATA

TRAFFIC RECORDER DATA

TOWN OF THOMASTON	ROUTE 8							DIRECTION S
SB ON RAMP FROM ROUTE 254 (WATERBURY RD)	SUN	MON	TUE	WED	THU	FRI	SAT	
DAY	0	07/19/2010	07/20/2010	0	0	0	0	
DATE								
TYPE								
HOUR								
	2010 ADT = 4600		ACF = NA					
	*****							
12A	0	0	15	0	0	0	0	
01A	0	0	13	0	0	0	0	
02A	0	0	9	0	0	0	0	
03A	0	0	16	0	0	0	0	
04A	0	65	55	0	0	0	0	
05A	0	195	0	0	0	0	0	
06A	0	404	0	0	0	0	0	
07A	0	561	0	0	0	0	0	
08A	0	436	0	0	0	0	0	
09A	0	323	0	0	0	0	0	
10A	0	278	0	0	0	0	0	
11A	0	245	0	0	0	0	0	
12P	0	284	0	0	0	0	0	
01P	0	261	0	0	0	0	0	
02P	0	284	0	0	0	0	0	
03P	0	304	0	0	0	0	0	
04P	0	336	0	0	0	0	0	
05P	0	287	0	0	0	0	0	
06P	0	217	0	0	0	0	0	
07P	0	135	0	0	0	0	0	
08P	0	104	0	0	0	0	0	
09P	0	89	0	0	0	0	0	
10P	0	74	0	0	0	0	0	
11P	0	52	0	0	0	0	0	
TOT	0	4934	108	0	0	0	0	

STATE OF CONNECTICUT  
DEPARTMENT OF TRANSPORTATION  
BUREAU OF POLICY AND PLANNING  
PLANNING INVENTORY AND DATA

TRAFFIC RECORDER DATA

TOWN OF THOMASTON

ROUTE 8

DIRECTION S

SB OFF RAMP TO ROUTE 254 (EXIT 38)

DAY	SUN	MON	TUE	WED	THU	FRI	SAT
DATE	0	07/19/2010	07/20/2010	0	0	0	0
TYPE							
HOUR							

2010 ADT = 2600                      ACF = NA

\*\*\*\*\*

12A	0	0	12	0	0	0	0
01A	0	0	3	0	0	0	0
02A	0	0	3	0	0	0	0
03A	0	0	5	0	0	0	0
04A	0	20	0	0	0	0	0
05A	0	85	0	0	0	0	0
06A	0	180	0	0	0	0	0
07A	0	284	0	0	0	0	0
08A	0	227	0	0	0	0	0
09A	0	158	0	0	0	0	0
10A	0	111	0	0	0	0	0
11A	0	141	0	0	0	0	0
12P	0	182	0	0	0	0	0
01P	0	177	0	0	0	0	0
02P	0	141	0	0	0	0	0
03P	0	184	0	0	0	0	0
04P	0	230	0	0	0	0	0
05P	0	257	0	0	0	0	0
06P	0	167	0	0	0	0	0
07P	0	82	0	0	0	0	0
08P	0	80	0	0	0	0	0
09P	0	68	0	0	0	0	0
10P	0	50	0	0	0	0	0
11P	0	15	0	0	0	0	0
TOT	0	2839	23	0	0	0	0

STATE OF CONNECTICUT  
DEPARTMENT OF TRANSPORTATION  
BUREAU OF POLICY AND PLANNING  
PLANNING INVENTORY AND DATA

TRAFFIC RECORDER DATA

TOWN OF THOMASTON

ROUTE 8

DIRECTION N

NB OFF RAMP TO RT 254 (X38 WATERBURY RD)

DAY	SUN	MON	TUE	WED	THU	FRI	SAT
DATE	0	07/19/2010	07/20/2010	0	0	0	0
TYPE							
HOUR							

2010 ADT = 4500                      ACF = NA

\*\*\*\*\*

12A	0	0	51	0	0	0	0
01A	0	0	20	0	0	0	0
02A	0	14	0	0	0	0	0
03A	0	10	0	0	0	0	0
04A	0	17	0	0	0	0	0
05A	0	74	0	0	0	0	0
06A	0	194	0	0	0	0	0
07A	0	260	0	0	0	0	0
08A	0	247	0	0	0	0	0
09A	0	225	0	0	0	0	0
10A	0	187	0	0	0	0	0
11A	0	227	0	0	0	0	0
12P	0	285	0	0	0	0	0
01P	0	257	0	0	0	0	0
02P	0	282	0	0	0	0	0
03P	0	410	0	0	0	0	0
04P	0	531	0	0	0	0	0
05P	0	532	0	0	0	0	0
06P	0	383	0	0	0	0	0
07P	0	253	0	0	0	0	0
08P	0	159	0	0	0	0	0
09P	0	112	0	0	0	0	0
10P	0	118	0	0	0	0	0
11P	0	64	0	0	0	0	0
TOT	0	4841	71	0	0	0	0

STATE OF CONNECTICUT  
DEPARTMENT OF TRANSPORTATION  
BUREAU OF POLICY AND PLANNING  
PLANNING INVENTORY AND DATA

TRAFFIC RECORDER DATA

TOWN OF THOMASTON		ROUTE 8						DIRECTION N
NB ON RAMP FROM US 6 (PINE HILL RD)								
DAY	SUN	MON	TUE	WED	THU	FRI	SAT	
DATE	0	07/19/2010	07/20/2010	0	0	0	0	
TYPE								
HOUR								
	2010 ADT = 2300		ACF = NA					
	*****							
12A	0	0	9	0	0	0	0	
01A	0	0	3	0	0	0	0	
02A	0	4	0	0	0	0	0	
03A	0	3	0	0	0	0	0	
04A	0	25	0	0	0	0	0	
05A	0	51	0	0	0	0	0	
06A	0	102	0	0	0	0	0	
07A	0	173	0	0	0	0	0	
08A	0	165	0	0	0	0	0	
09A	0	123	0	0	0	0	0	
10A	0	134	0	0	0	0	0	
11A	0	136	0	0	0	0	0	
12P	0	123	0	0	0	0	0	
01P	0	146	0	0	0	0	0	
02P	0	157	0	0	0	0	0	
03P	0	222	0	0	0	0	0	
04P	0	236	0	0	0	0	0	
05P	0	223	0	0	0	0	0	
06P	0	128	0	0	0	0	0	
07P	0	93	0	0	0	0	0	
08P	0	80	0	0	0	0	0	
09P	0	58	0	0	0	0	0	
10P	0	32	0	0	0	0	0	
11P	0	28	0	0	0	0	0	
TOT	0	2442	12	0	0	0	0	

STATE OF CONNECTICUT  
 DEPARTMENT OF TRANSPORTATION  
 BUREAU OF POLICY AND PLANNING  
 PLANNING INVENTORY AND DATA

TRAFFIC RECORDER DATA

TOWN OF THOMASTON

ROUTE 8

DIRECTION S

SB ON RAMP FROM ROUTE 222 (EAST MAIN ST)

DAY	SUN	MON	TUE	WED	THU	FRI	SAT
DATE	0	07/19/2010	07/20/2010	0	0	0	0
TYPE							
HOUR							

2010 ADT = 4700                      ACF = NA

\*\*\*\*\*

12A	0	0	29	0	0	0	0
01A	0	0	17	0	0	0	0
02A	0	0	17	0	0	0	0
03A	0	0	34	0	0	0	0
04A	0	68	0	0	0	0	0
05A	0	215	0	0	0	0	0
06A	0	417	0	0	0	0	0
07A	0	595	0	0	0	0	0
08A	0	426	0	0	0	0	0
09A	0	287	0	0	0	0	0
10A	0	217	0	0	0	0	0
11A	0	220	0	0	0	0	0
12P	0	268	0	0	0	0	0
01P	0	255	0	0	0	0	0
02P	0	249	0	0	0	0	0
03P	0	332	0	0	0	0	0
04P	0	334	0	0	0	0	0
05P	0	403	0	0	0	0	0
06P	0	213	0	0	0	0	0
07P	0	160	0	0	0	0	0
08P	0	107	0	0	0	0	0
09P	0	101	0	0	0	0	0
10P	0	125	0	0	0	0	0
11P	0	69	0	0	0	0	0
TOT	0	5061	97	0	0	0	0



STATE OF CONNECTICUT  
 DEPARTMENT OF TRANSPORTATION  
 BUREAU OF POLICY AND PLANNING  
 PLANNING INVENTORY AND DATA

TRAFFIC RECORDER DATA

TOWN OF THOMASTON	ROUTE 8							DIRECTION S
SB OFF RAMP TO ROUTE 222 (EXIT 39)	SUN	MON	TUE	WED	THU	FRI	SAT	
DAY	0	07/19/2010	07/20/2010	0	0	0	0	
DATE								
TYPE								
HOUR								
	2010 ADT = 1600		ACF = NA					
	*****							
12A	0	0	13	0	0	0	0	
01A	0	0	8	0	0	0	0	
02A	0	0	5	0	0	0	0	
03A	0	0	14	0	0	0	0	
04A	0	13	0	0	0	0	0	
05A	0	38	0	0	0	0	0	
06A	0	88	0	0	0	0	0	
07A	0	129	0	0	0	0	0	
08A	0	84	0	0	0	0	0	
09A	0	81	0	0	0	0	0	
10A	0	82	0	0	0	0	0	
11A	0	76	0	0	0	0	0	
12P	0	93	0	0	0	0	0	
01P	0	93	0	0	0	0	0	
02P	0	117	0	0	0	0	0	
03P	0	156	0	0	0	0	0	
04P	0	154	0	0	0	0	0	
05P	0	124	0	0	0	0	0	
06P	0	86	0	0	0	0	0	
07P	0	72	0	0	0	0	0	
08P	0	70	0	0	0	0	0	
09P	0	66	0	0	0	0	0	
10P	0	36	0	0	0	0	0	
11P	0	23	0	0	0	0	0	
TOT	0	1681	40	0	0	0	0	

STATE OF CONNECTICUT  
DEPARTMENT OF TRANSPORTATION  
BUREAU OF POLICY AND PLANNING  
PLANNING INVENTORY AND DATA

TRAFFIC RECORDER DATA

TOWN OF THOMASTON		ROUTE 8						DIRECTION N
NB OFF RAMP TO US6 (EXIT 39 EAST MAIN ST)		SUN	MON	TUE	WED	THU	FRI	SAT
DAY	DATE	0	07/19/2010	07/20/2010	0	0	0	0
TYPE	HOUR	2010 ADT = 4400		ACF = NA				
*****								
12A		0	0	45	0	0	0	0
01A		0	0	14	0	0	0	0
02A		0	12	0	0	0	0	0
03A		0	10	0	0	0	0	0
04A		0	27	0	0	0	0	0
05A		0	65	0	0	0	0	0
06A		0	222	0	0	0	0	0
07A		0	267	0	0	0	0	0
08A		0	273	0	0	0	0	0
09A		0	216	0	0	0	0	0
10A		0	224	0	0	0	0	0
11A		0	214	0	0	0	0	0
12P		0	205	0	0	0	0	0
01P		0	235	0	0	0	0	0
02P		0	333	0	0	0	0	0
03P		0	404	0	0	0	0	0
04P		0	511	0	0	0	0	0
05P		0	498	0	0	0	0	0
06P		0	311	0	0	0	0	0
07P		0	207	0	0	0	0	0
08P		0	162	0	0	0	0	0
09P		0	138	0	0	0	0	0
10P		0	137	0	0	0	0	0
11P		0	78	0	0	0	0	0
TOT		0	4749	59	0	0	0	0

STATE OF CONNECTICUT  
 DEPARTMENT OF TRANSPORTATION  
 BUREAU OF POLICY AND PLANNING  
 PLANNING INVENTORY AND DATA

TRAFFIC RECORDER DATA

TOWN OF THOMASTON

ROUTE 8

DIRECTION N

NB ON RAMP FROM US 6 (EAST MAIN STREET)

DAY	SUN	MON	TUE	WED	THU	FRI	SAT
DATE	0	07/19/2010	07/20/2010	0	0	0	0
TYPE							
HOUR							

2010 ADT = 1900                      ACF = NA

\*\*\*\*\*

12A	0	0	10	0	0	0	0
01A	0	0	9	0	0	0	0
02A	0	13	0	0	0	0	0
03A	0	10	0	0	0	0	0
04A	0	15	0	0	0	0	0
05A	0	46	0	0	0	0	0
06A	0	110	0	0	0	0	0
07A	0	168	0	0	0	0	0
08A	0	153	0	0	0	0	0
09A	0	112	0	0	0	0	0
10A	0	100	0	0	0	0	0
11A	0	103	0	0	0	0	0
12P	0	123	0	0	0	0	0
01P	0	114	0	0	0	0	0
02P	0	133	0	0	0	0	0
03P	0	150	0	0	0	0	0
04P	0	185	0	0	0	0	0
05P	0	149	0	0	0	0	0
06P	0	111	0	0	0	0	0
07P	0	73	0	0	0	0	0
08P	0	86	0	0	0	0	0
09P	0	51	0	0	0	0	0
10P	0	35	0	0	0	0	0
11P	0	37	0	0	0	0	0
TOT	0	2077	19	0	0	0	0

STATE OF CONNECTICUT  
DEPARTMENT OF TRANSPORTATION  
BUREAU OF POLICY AND PLANNING  
PLANNING INVENTORY AND DATA

TRAFFIC RECORDER DATA

TOWN OF THOMASTON	ROUTE 8							DIRECTION S
SB OFF RAMP TO ROUTE 222 (X40 N MAIN ST)	SUN	MON	TUE	WED	THU	FRI	SAT	
DAY	0	07/19/2010	07/20/2010	0	0	0	0	
DATE								
TYPE								
HOUR								
	2010 ADT = 700		ACF = NA					
	*****							
12A	0	0	5	0	0	0	0	
01A	0	0	3	0	0	0	0	
02A	0	0	0	0	0	0	0	
03A	0	0	1	0	0	0	0	
04A	0	4	0	0	0	0	0	
05A	0	14	0	0	0	0	0	
06A	0	52	0	0	0	0	0	
07A	0	56	0	0	0	0	0	
08A	0	45	0	0	0	0	0	
09A	0	38	0	0	0	0	0	
10A	0	29	0	0	0	0	0	
11A	0	38	0	0	0	0	0	
12P	0	46	0	0	0	0	0	
01P	0	46	0	0	0	0	0	
02P	0	59	0	0	0	0	0	
03P	0	57	0	0	0	0	0	
04P	0	72	0	0	0	0	0	
05P	0	68	0	0	0	0	0	
06P	0	48	0	0	0	0	0	
07P	0	23	0	0	0	0	0	
08P	0	29	0	0	0	0	0	
09P	0	26	0	0	0	0	0	
10P	0	15	0	0	0	0	0	
11P	0	6	0	0	0	0	0	
TOT	0	771	9	0	0	0	0	

STATE OF CONNECTICUT  
 DEPARTMENT OF TRANSPORTATION  
 BUREAU OF POLICY AND PLANNING  
 PLANNING INVENTORY AND DATA

TRAFFIC RECORDER DATA

TOWN OF THOMASTON

ROUTE 8

DIRECTION N

NB ON RAMP FROM ROUTE 222 (NORTH MAIN ST)

DAY	SUN	MON	TUE	WED	THU	FRI	SAT
DATE	0	07/19/2010	07/20/2010	0	0	0	0

TYPE

HOUR

2010 ADT = 500

ACF = NA

\*\*\*\*\*

12A	0	0	1	0	0	0	0
01A	0	0	3	0	0	0	0
02A	0	0	1	0	0	0	0
03A	0	3	0	0	0	0	0
04A	0	4	0	0	0	0	0
05A	0	8	0	0	0	0	0
06A	0	30	0	0	0	0	0
07A	0	40	0	0	0	0	0
08A	0	36	0	0	0	0	0
09A	0	34	0	0	0	0	0
10A	0	34	0	0	0	0	0
11A	0	27	0	0	0	0	0
12P	0	31	0	0	0	0	0
01P	0	31	0	0	0	0	0
02P	0	39	0	0	0	0	0
03P	0	46	0	0	0	0	0
04P	0	60	0	0	0	0	0
05P	0	45	0	0	0	0	0
06P	0	27	0	0	0	0	0
07P	0	22	0	0	0	0	0
08P	0	15	0	0	0	0	0
09P	0	10	0	0	0	0	0
10P	0	5	0	0	0	0	0
11P	0	6	0	0	0	0	0
TOT	0	553	5	0	0	0	0

STATE OF CONNECTICUT  
 DEPARTMENT OF TRANSPORTATION  
 BUREAU OF POLICY AND PLANNING  
 PLANNING INVENTORY AND DATA

TRAFFIC RECORDER DATA

TOWN OF THOMASTON	ROUTE 8						DIRECTION S
SB ON RAMP FROM ROUTE 254 (WATERBURY RD)	SUN	MON	TUE	WED	THU	FRI	SAT
DAY	0	0	0	07/11/2007	07/12/2007	0	0
DATE							
TYPE							
HOUR							
	2007 ADT = 4900		ACF = NA				
	*****						
12A	0	0	0	0	14	0	0
01A	0	0	0	0	11	0	0
02A	0	0	0	0	11	0	0
03A	0	0	0	0	23	0	0
04A	0	0	0	0	46	0	0
05A	0	0	0	0	214	0	0
06A	0	0	0	435	0	0	0
07A	0	0	0	586	0	0	0
08A	0	0	0	528	0	0	0
09A	0	0	0	326	0	0	0
10A	0	0	0	280	0	0	0
11A	0	0	0	266	0	0	0
12P	0	0	0	270	0	0	0
01P	0	0	0	266	0	0	0
02P	0	0	0	332	0	0	0
03P	0	0	0	343	0	0	0
04P	0	0	0	342	0	0	0
05P	0	0	0	297	0	0	0
06P	0	0	0	225	0	0	0
07P	0	0	0	155	0	0	0
08P	0	0	0	115	0	0	0
09P	0	0	0	122	0	0	0
10P	0	0	0	69	0	0	0
11P	0	0	0	56	0	0	0
TOT	0	0	0	5013	319	0	0

STATE OF CONNECTICUT  
DEPARTMENT OF TRANSPORTATION  
BUREAU OF POLICY AND PLANNING  
PLANNING INVENTORY AND DATA

TRAFFIC RECORDER DATA

TOWN OF THOMASTON

ROUTE 8

DIRECTION S

SB OFF RAMP TO ROUTE 254 (EXIT 38)

DAY	SUN	MON	TUE	WED	THU	FRI	SAT
DATE	0	0	0	07/11/2007	07/12/2007	0	0
TYPE							
HOUR							

2007 ADT = 2600

ACF = NA

\*\*\*\*\*

12A	0	0	0	0	14	0	0
01A	0	0	0	0	13	0	0
02A	0	0	0	0	6	0	0
03A	0	0	0	0	3	0	0
04A	0	0	0	0	14	0	0
05A	0	0	0	0	109	0	0
06A	0	0	0	220	0	0	0
07A	0	0	0	274	0	0	0
08A	0	0	0	228	0	0	0
09A	0	0	0	153	0	0	0
10A	0	0	0	147	0	0	0
11A	0	0	0	122	0	0	0
12P	0	0	0	149	0	0	0
01P	0	0	0	142	0	0	0
02P	0	0	0	164	0	0	0
03P	0	0	0	209	0	0	0
04P	0	0	0	214	0	0	0
05P	0	0	0	237	0	0	0
06P	0	0	0	172	0	0	0
07P	0	0	0	109	0	0	0
08P	0	0	0	68	0	0	0
09P	0	0	0	72	0	0	0
10P	0	0	0	45	0	0	0
11P	0	0	0	24	0	0	0
TOT	0	0	0	2749	159	0	0

STATE OF CONNECTICUT  
DEPARTMENT OF TRANSPORTATION  
BUREAU OF POLICY AND PLANNING  
PLANNING INVENTORY AND DATA

TRAFFIC RECORDER DATA

TOWN OF THOMASTON

ROUTE 8

DIRECTION N

NB OFF RAMP TO RT 254 (X38 WATERBURY RD)

DAY	SUN	MON	TUE	WED	THU	FRI	SAT
DATE	0	0	0	07/11/2007	07/12/2007	0	0
TYPE							
HOUR							

2007 ADT = 4700

ACF = NA

\*\*\*\*\*

12A	0	0	0	0	44	0	0
01A	0	0	0	0	28	0	0
02A	0	0	0	0	14	0	0
03A	0	0	0	0	21	0	0
04A	0	0	0	0	33	0	0
05A	0	0	0	76	100	0	0
06A	0	0	0	210	0	0	0
07A	0	0	0	265	0	0	0
08A	0	0	0	270	0	0	0
09A	0	0	0	181	0	0	0
10A	0	0	0	215	0	0	0
11A	0	0	0	226	0	0	0
12P	0	0	0	262	0	0	0
01P	0	0	0	257	0	0	0
02P	0	0	0	293	0	0	0
03P	0	0	0	456	0	0	0
04P	0	0	0	515	0	0	0
05P	0	0	0	537	0	0	0
06P	0	0	0	367	0	0	0
07P	0	0	0	275	0	0	0
08P	0	0	0	204	0	0	0
09P	0	0	0	188	0	0	0
10P	0	0	0	121	0	0	0
11P	0	0	0	72	0	0	0
TOT	0	0	0	4990	240	0	0



STATE OF CONNECTICUT  
DEPARTMENT OF TRANSPORTATION  
BUREAU OF POLICY AND PLANNING  
PLANNING INVENTORY AND DATA

TRAFFIC RECORDER DATA

TOWN OF THOMASTON

ROUTE 8

DIRECTION N

NB ON RAMP FROM US 6 (PINE HILL RD)

DAY	SUN	MON	TUE	WED	THU	FRI	SAT
DATE	0	0	0	07/11/2007	07/12/2007	0	0
TYPE							
HOUR							

2007 ADT = 2300

ACF = NA

\*\*\*\*\*

12A	0	0	0	0	10	0	0
01A	0	0	0	0	8	0	0
02A	0	0	0	0	7	0	0
03A	0	0	0	0	5	0	0
04A	0	0	0	0	16	0	0
05A	0	0	0	38	48	0	0
06A	0	0	0	109	0	0	0
07A	0	0	0	185	0	0	0
08A	0	0	0	180	0	0	0
09A	0	0	0	125	0	0	0
10A	0	0	0	125	0	0	0
11A	0	0	0	134	0	0	0
12P	0	0	0	139	0	0	0
01P	0	0	0	144	0	0	0
02P	0	0	0	169	0	0	0
03P	0	0	0	247	0	0	0
04P	0	0	0	250	0	0	0
05P	0	0	0	266	0	0	0
06P	0	0	0	133	0	0	0
07P	0	0	0	97	0	0	0
08P	0	0	0	73	0	0	0
09P	0	0	0	55	0	0	0
10P	0	0	0	36	0	0	0
11P	0	0	0	29	0	0	0
TOT	0	0	0	2534	94	0	0

STATE OF CONNECTICUT  
 DEPARTMENT OF TRANSPORTATION  
 BUREAU OF POLICY AND PLANNING  
 PLANNING INVENTORY AND DATA

TRAFFIC RECORDER DATA

TOWN OF THOMASTON

ROUTE 8

DIRECTION S

SB ON RAMP FROM ROUTE 222 (EAST MAIN ST)

DAY	SUN	MON	TUE	WED	THU	FRI	SAT
DATE	0	0	0	07/11/2007	07/12/2007	0	0
TYPE							
HOUR							

2007 ADT = 5400                      ACF = NA

\*\*\*\*\*

12A	0	0	0	0	29	0	0
01A	0	0	0	0	20	0	0
02A	0	0	0	0	16	0	0
03A	0	0	0	0	10	0	0
04A	0	0	0	0	71	0	0
05A	0	0	0	264	277	0	0
06A	0	0	0	560	0	0	0
07A	0	0	0	694	0	0	0
08A	0	0	0	534	0	0	0
09A	0	0	0	310	0	0	0
10A	0	0	0	228	0	0	0
11A	0	0	0	256	0	0	0
12P	0	0	0	297	0	0	0
01P	0	0	0	251	0	0	0
02P	0	0	0	292	0	0	0
03P	0	0	0	400	0	0	0
04P	0	0	0	382	0	0	0
05P	0	0	0	388	0	0	0
06P	0	0	0	303	0	0	0
07P	0	0	0	170	0	0	0
08P	0	0	0	140	0	0	0
09P	0	0	0	155	0	0	0
10P	0	0	0	86	0	0	0
11P	0	0	0	72	0	0	0
TOT	0	0	0	5782	423	0	0

STATE OF CONNECTICUT  
DEPARTMENT OF TRANSPORTATION  
BUREAU OF POLICY AND PLANNING  
PLANNING INVENTORY AND DATA

TRAFFIC RECORDER DATA

TOWN OF THOMASTON	ROUTE 8							DIRECTION S
SB OFF RAMP TO ROUTE 222 (EXIT 39)	SUN	MON	TUE	WED	THU	FRI	SAT	
DAY	0	0	0	07/11/2007	07/12/2007	0	0	
DATE								
TYPE								
HOUR								
	2007 ADT = 1600		ACF = NA					
	*****							
12A	0	0	0	0	16	0	0	
01A	0	0	0	0	12	0	0	
02A	0	0	0	0	6	0	0	
03A	0	0	0	0	9	0	0	
04A	0	0	0	0	13	0	0	
05A	0	0	0	71	71	0	0	
06A	0	0	0	116	0	0	0	
07A	0	0	0	151	0	0	0	
08A	0	0	0	118	0	0	0	
09A	0	0	0	89	0	0	0	
10A	0	0	0	94	0	0	0	
11A	0	0	0	103	0	0	0	
12P	0	0	0	76	0	0	0	
01P	0	0	0	89	0	0	0	
02P	0	0	0	105	0	0	0	
03P	0	0	0	120	0	0	0	
04P	0	0	0	147	0	0	0	
05P	0	0	0	140	0	0	0	
06P	0	0	0	94	0	0	0	
07P	0	0	0	87	0	0	0	
08P	0	0	0	45	0	0	0	
09P	0	0	0	57	0	0	0	
10P	0	0	0	25	0	0	0	
11P	0	0	0	26	0	0	0	
TOT	0	0	0	1753	127	0	0	

STATE OF CONNECTICUT  
DEPARTMENT OF TRANSPORTATION  
BUREAU OF POLICY AND PLANNING  
PLANNING INVENTORY AND DATA

TRAFFIC RECORDER DATA

TOWN OF THOMASTON

ROUTE 8

DIRECTION N

NB OFF RAMP TO US6 (EXIT 39 EAST MAIN ST)

DAY	SUN	MON	TUE	WED	THU	FRI	SAT
DATE	0	0	0	07/11/2007	07/12/2007	0	0
TYPE							
HOUR							

2007 ADT = 4800

ACF = NA

\*\*\*\*\*

12A	0	0	0	0	51	0	0
01A	0	0	0	0	22	0	0
02A	0	0	0	0	16	0	0
03A	0	0	0	0	15	0	0
04A	0	0	0	0	25	0	0
05A	0	0	0	71	98	0	0
06A	0	0	0	250	0	0	0
07A	0	0	0	299	0	0	0
08A	0	0	0	276	0	0	0
09A	0	0	0	249	0	0	0
10A	0	0	0	199	0	0	0
11A	0	0	0	218	0	0	0
12P	0	0	0	245	0	0	0
01P	0	0	0	268	0	0	0
02P	0	0	0	324	0	0	0
03P	0	0	0	459	0	0	0
04P	0	0	0	584	0	0	0
05P	0	0	0	569	0	0	0
06P	0	0	0	379	0	0	0
07P	0	0	0	262	0	0	0
08P	0	0	0	180	0	0	0
09P	0	0	0	142	0	0	0
10P	0	0	0	139	0	0	0
11P	0	0	0	73	0	0	0
TOT	0	0	0	5186	227	0	0

STATE OF CONNECTICUT  
DEPARTMENT OF TRANSPORTATION  
BUREAU OF POLICY AND PLANNING  
PLANNING INVENTORY AND DATA

TRAFFIC RECORDER DATA

TOWN OF THOMASTON

ROUTE 8

DIRECTION N

NB ON RAMP FROM US 6 (EAST MAIN STREET)

DAY	SUN	MON	TUE	WED	THU	FRI	SAT
DATE	0	0	0	07/11/2007	07/12/2007	0	0
TYPE							
HOUR							

2007 ADT = 2000                      ACF = NA

\*\*\*\*\*

12A	0	0	0	0	17	0	0
01A	0	0	0	0	7	0	0
02A	0	0	0	0	4	0	0
03A	0	0	0	0	6	0	0
04A	0	0	0	0	14	0	0
05A	0	0	0	59	76	0	0
06A	0	0	0	126	0	0	0
07A	0	0	0	180	0	0	0
08A	0	0	0	138	0	0	0
09A	0	0	0	134	0	0	0
10A	0	0	0	100	0	0	0
11A	0	0	0	124	0	0	0
12P	0	0	0	143	0	0	0
01P	0	0	0	101	0	0	0
02P	0	0	0	145	0	0	0
03P	0	0	0	166	0	0	0
04P	0	0	0	177	0	0	0
05P	0	0	0	186	0	0	0
06P	0	0	0	110	0	0	0
07P	0	0	0	89	0	0	0
08P	0	0	0	83	0	0	0
09P	0	0	0	74	0	0	0
10P	0	0	0	36	0	0	0
11P	0	0	0	30	0	0	0
TOT	0	0	0	2201	124	0	0

STATE OF CONNECTICUT  
DEPARTMENT OF TRANSPORTATION  
BUREAU OF POLICY AND PLANNING  
PLANNING INVENTORY AND DATA

TRAFFIC RECORDER DATA

TOWN OF THOMASTON		ROUTE 8						DIRECTION S
SB OFF RAMP TO ROUTE 222 (X40 N MAIN ST)		SUN	MON	TUE	WED	THU	FRI	SAT
DAY	DATE	0	0	0	07/11/2007	07/12/2007	0	0
TYPE	HOUR	2007 ADT = 700		ACF = NA				
*****								
12A		0	0	0	0	4	0	0
01A		0	0	0	0	3	0	0
02A		0	0	0	0	1	0	0
03A		0	0	0	0	0	0	0
04A		0	0	0	0	2	0	0
05A		0	0	0	26	0	0	0
06A		0	0	0	44	0	0	0
07A		0	0	0	59	0	0	0
08A		0	0	0	45	0	0	0
09A		0	0	0	43	0	0	0
10A		0	0	0	36	0	0	0
11A		0	0	0	52	0	0	0
12P		0	0	0	49	0	0	0
01P		0	0	0	40	0	0	0
02P		0	0	0	41	0	0	0
03P		0	0	0	56	0	0	0
04P		0	0	0	71	0	0	0
05P		0	0	0	62	0	0	0
06P		0	0	0	39	0	0	0
07P		0	0	0	38	0	0	0
08P		0	0	0	24	0	0	0
09P		0	0	0	24	0	0	0
10P		0	0	0	28	0	0	0
11P		0	0	0	7	0	0	0
TOT		0	0	0	784	10	0	0

STATE OF CONNECTICUT  
DEPARTMENT OF TRANSPORTATION  
BUREAU OF POLICY AND PLANNING  
PLANNING INVENTORY AND DATA

TRAFFIC RECORDER DATA

TOWN OF THOMASTON	ROUTE 8						DIRECTION N
NB ON RAMP FROM ROUTE 222 (NORTH MAIN ST)	SUN	MON	TUE	WED	THU	FRI	SAT
DAY	0	0	0	07/11/2007	07/12/2007	0	0
DATE							
TYPE							
HOUR							
	2007 ADT = 400		ACF = NA				
	*****						
12A	0	0	0	0	0	0	0
01A	0	0	0	0	1	0	0
02A	0	0	0	0	0	0	0
03A	0	0	0	0	0	0	0
04A	0	0	0	0	2	0	0
05A	0	0	0	6	8	0	0
06A	0	0	0	21	0	0	0
07A	0	0	0	32	0	0	0
08A	0	0	0	29	0	0	0
09A	0	0	0	23	0	0	0
10A	0	0	0	22	0	0	0
11A	0	0	0	24	0	0	0
12P	0	0	0	24	0	0	0
01P	0	0	0	21	0	0	0
02P	0	0	0	30	0	0	0
03P	0	0	0	55	0	0	0
04P	0	0	0	60	0	0	0
05P	0	0	0	34	0	0	0
06P	0	0	0	27	0	0	0
07P	0	0	0	19	0	0	0
08P	0	0	0	12	0	0	0
09P	0	0	0	15	0	0	0
10P	0	0	0	6	0	0	0
11P	0	0	0	2	0	0	0
TOT	0	0	0	462	11	0	0

STATE OF CONNECTICUT  
DEPARTMENT OF TRANSPORTATION  
BUREAU OF POLICY AND PLANNING  
PLANNING INVENTORY AND DATA

TRAFFIC RECORDER DATA

TOWN OF LITCHFIELD

ROUTE 8

DIRECTION S

SB ON RAMP FROM CAMPVILLE ROAD

DAY	SUN	MON	TUE	WED	THU	FRI	SAT
DATE	0	05/13/2013	05/14/2013	05/15/2013	0	0	0
TYPE							
HOUR							

2013 ADT = 400

ACF = NA

\*\*\*\*\*

12A	0	0	2	2	0	0	0
01A	0	0	0	1	0	0	0
02A	0	0	2	1	0	0	0
03A	0	0	1	1	0	0	0
04A	0	0	7	5	0	0	0
05A	0	22	21	0	0	0	0
06A	0	43	47	0	0	0	0
07A	0	64	63	0	0	0	0
08A	0	45	40	0	0	0	0
09A	0	25	36	0	0	0	0
10A	0	15	22	0	0	0	0
11A	0	23	16	0	0	0	0
12P	0	15	19	0	0	0	0
01P	0	19	25	0	0	0	0
02P	0	27	23	0	0	0	0
03P	0	18	21	0	0	0	0
04P	0	20	27	0	0	0	0
05P	0	19	19	0	0	0	0
06P	0	16	17	0	0	0	0
07P	0	15	16	0	0	0	0
08P	0	12	20	0	0	0	0
09P	0	4	15	0	0	0	0
10P	0	5	7	0	0	0	0
11P	0	2	2	0	0	0	0
TOT	0	409	468	10	0	0	0



STATE OF CONNECTICUT  
DEPARTMENT OF TRANSPORTATION  
BUREAU OF POLICY AND PLANNING  
PLANNING INVENTORY AND DATA

TRAFFIC RECORDER DATA

TOWN OF LITCHFIELD

ROUTE 8

DIRECTION S

SB OFF RAMP TO MARSH ROAD (EXIT 41)

DAY	SUN	MON	TUE	WED	THU	FRI	SAT
DATE	0	05/13/2013	05/14/2013	05/15/2013	0	0	0
TYPE							
HOUR							

2013 ADT = 800                      ACF = NA

\*\*\*\*\*

12A	0	0	6	9	0	0	0
01A	0	0	1	2	0	0	0
02A	0	0	1	1	0	0	0
03A	0	0	0	0	0	0	0
04A	0	0	2	7	0	0	0
05A	0	3	1	0	0	0	0
06A	0	11	11	0	0	0	0
07A	0	27	32	0	0	0	0
08A	0	39	38	0	0	0	0
09A	0	35	30	0	0	0	0
10A	0	49	49	0	0	0	0
11A	0	53	51	0	0	0	0
12P	0	59	40	0	0	0	0
01P	0	55	44	0	0	0	0
02P	0	55	60	0	0	0	0
03P	0	79	81	0	0	0	0
04P	0	83	96	0	0	0	0
05P	0	102	81	0	0	0	0
06P	0	57	73	0	0	0	0
07P	0	42	51	0	0	0	0
08P	0	57	47	0	0	0	0
09P	0	34	31	0	0	0	0
10P	0	16	18	0	0	0	0
11P	0	6	10	0	0	0	0
TOT	0	862	854	19	0	0	0

STATE OF CONNECTICUT  
DEPARTMENT OF TRANSPORTATION  
BUREAU OF POLICY AND PLANNING  
PLANNING INVENTORY AND DATA

TRAFFIC RECORDER DATA

TOWN OF LITCHFIELD	ROUTE 8							DIRECTION N
NB OFF RAMP TO CAMPVILLE ROAD (EXIT 41)	SUN	MON	TUE	WED	THU	FRI	SAT	
DAY	0	05/13/2013	05/14/2013	05/15/2013	0	0	0	
DATE								
TYPE								
HOUR								
	2013 ADT = 400		ACF = NA					
	*****							
12A	0	0	2	4	0	0	0	
01A	0	0	0	1	0	0	0	
02A	0	0	0	1	0	0	0	
03A	0	0	0	0	0	0	0	
04A	0	0	1	4	0	0	0	
05A	0	3	2	0	0	0	0	
06A	0	6	8	0	0	0	0	
07A	0	7	18	0	0	0	0	
08A	0	13	9	0	0	0	0	
09A	0	22	21	0	0	0	0	
10A	0	19	21	0	0	0	0	
11A	0	21	18	0	0	0	0	
12P	0	21	16	0	0	0	0	
01P	0	21	24	0	0	0	0	
02P	0	28	27	0	0	0	0	
03P	0	37	35	0	0	0	0	
04P	0	48	54	0	0	0	0	
05P	0	55	54	0	0	0	0	
06P	0	38	41	0	0	0	0	
07P	0	31	32	0	0	0	0	
08P	0	17	17	0	0	0	0	
09P	0	11	12	0	0	0	0	
10P	0	12	10	0	0	0	0	
11P	0	6	4	0	0	0	0	
TOT	0	416	426	10	0	0	0	

STATE OF CONNECTICUT  
DEPARTMENT OF TRANSPORTATION  
BUREAU OF POLICY AND PLANNING  
PLANNING INVENTORY AND DATA

TRAFFIC RECORDER DATA

TOWN OF LITCHFIELD

ROUTE 8

DIRECTION N

NB ON RAMP FROM CAMPVILLE ROAD

DAY	SUN	MON	TUE	WED	THU	FRI	SAT
DATE	0	05/13/2013	05/14/2013	05/15/2013	0	0	0
TYPE							
HOUR							

2013 ADT = 800

ACF = NA

\*\*\*\*\*

12A	0	0	3	1	0	0	0
01A	0	0	0	0	0	0	0
02A	0	0	0	2	0	0	0
03A	0	0	5	6	0	0	0
04A	0	0	7	9	0	0	0
05A	0	24	23	0	0	0	0
06A	0	62	62	0	0	0	0
07A	0	83	94	0	0	0	0
08A	0	98	79	0	0	0	0
09A	0	43	56	0	0	0	0
10A	0	51	50	0	0	0	0
11A	0	45	46	0	0	0	0
12P	0	44	40	0	0	0	0
01P	0	38	53	0	0	0	0
02P	0	52	36	0	0	0	0
03P	0	53	50	0	0	0	0
04P	0	46	60	0	0	0	0
05P	0	48	57	0	0	0	0
06P	0	53	46	0	0	0	0
07P	0	32	27	0	0	0	0
08P	0	17	14	0	0	0	0
09P	0	5	15	0	0	0	0
10P	0	3	2	0	0	0	0
11P	0	2	0	0	0	0	0
TOT	0	799	825	18	0	0	0

STATE OF CONNECTICUT  
DEPARTMENT OF TRANSPORTATION  
BUREAU OF POLICY AND PLANNING  
PLANNING INVENTORY AND DATA

TRAFFIC RECORDER DATA

TOWN OF LITCHFIELD	ROUTE 8							DIRECTION N
SOUTH OF CAMPVILLE ROAD INTERCHANGE	SUN	MON	TUE	WED	THU	FRI	SAT	
DAY	0	05/13/2013	05/14/2013	05/15/2013	0	0	0	
DATE								
TYPE								
HOUR								
	2013 ADT = 11700		ACF = 0.96					
	*****							
12A	0	0	71	80	0	0	0	
01A	0	0	40	58	0	0	0	
02A	0	0	45	34	0	0	0	
03A	0	0	44	44	0	0	0	
04A	0	0	95	95	0	0	0	
05A	0	0	257	267	0	0	0	
06A	0	0	731	708	0	0	0	
07A	0	979	1043	0	0	0	0	
08A	0	869	808	0	0	0	0	
09A	0	661	710	0	0	0	0	
10A	0	564	634	0	0	0	0	
11A	0	642	690	0	0	0	0	
12P	0	670	665	0	0	0	0	
01P	0	704	695	0	0	0	0	
02P	0	804	872	0	0	0	0	
03P	0	1180	1240	0	0	0	0	
04P	0	1266	1337	0	0	0	0	
05P	0	1238	1189	0	0	0	0	
06P	0	757	750	0	0	0	0	
07P	0	479	508	0	0	0	0	
08P	0	378	392	0	0	0	0	
09P	0	303	340	0	0	0	0	
10P	0	248	251	0	0	0	0	
11P	0	156	178	0	0	0	0	
TOT	0	11898	13585	1286	0	0	0	

STATE OF CONNECTICUT  
DEPARTMENT OF TRANSPORTATION  
BUREAU OF POLICY AND PLANNING  
PLANNING INVENTORY AND DATA

TRAFFIC RECORDER DATA

TOWN OF LITCHFIELD	ROUTE 8						DIRECTION S
SOUTH OF CAMPVILLE ROAD INTERCHANGE	SUN	MON	TUE	WED	THU	FRI	SAT
DAY	0	05/13/2013	05/14/2013	05/15/2013	0	0	0
DATE							
TYPE							
HOUR							
	2013 ADT = 12200		ACF = 0.96				
	*****						
12A	0	0	68	64	0	0	0
01A	0	0	26	29	0	0	0
02A	0	0	30	43	0	0	0
03A	0	0	65	56	0	0	0
04A	0	0	165	156	0	0	0
05A	0	0	588	595	0	0	0
06A	0	0	1099	1124	0	0	0
07A	0	1381	1391	0	0	0	0
08A	0	1046	1031	0	0	0	0
09A	0	782	778	0	0	0	0
10A	0	705	702	0	0	0	0
11A	0	686	673	0	0	0	0
12P	0	744	754	0	0	0	0
01P	0	769	768	0	0	0	0
02P	0	866	860	0	0	0	0
03P	0	981	980	0	0	0	0
04P	0	1037	1031	0	0	0	0
05P	0	906	959	0	0	0	0
06P	0	626	631	0	0	0	0
07P	0	474	459	0	0	0	0
08P	0	363	367	0	0	0	0
09P	0	233	240	0	0	0	0
10P	0	154	164	0	0	0	0
11P	0	131	127	0	0	0	0
TOT	0	11884	13956	2067	0	0	0

STATE OF CONNECTICUT  
DEPARTMENT OF TRANSPORTATION  
BUREAU OF POLICY AND PLANNING  
PLANNING INVENTORY AND DATA

TRAFFIC RECORDER DATA

TOWN OF LITCHFIELD	ROUTE 8							DIRECTION S
SB ON RAMP FROM CAMPVILLE ROAD	SUN	MON	TUE	WED	THU	FRI	SAT	
DAY	0	07/19/2010	07/20/2010	0	0	0	0	
DATE								
TYPE								
HOUR								
	2010 ADT = 400		ACF = NA					
	*****							
12A	0	0	2	0	0	0	0	
01A	0	0	0	0	0	0	0	
02A	0	0	3	0	0	0	0	
03A	0	2	0	0	0	0	0	
04A	0	7	0	0	0	0	0	
05A	0	18	0	0	0	0	0	
06A	0	33	0	0	0	0	0	
07A	0	62	0	0	0	0	0	
08A	0	43	0	0	0	0	0	
09A	0	20	0	0	0	0	0	
10A	0	28	0	0	0	0	0	
11A	0	22	0	0	0	0	0	
12P	0	22	0	0	0	0	0	
01P	0	13	0	0	0	0	0	
02P	0	27	0	0	0	0	0	
03P	0	21	0	0	0	0	0	
04P	0	27	0	0	0	0	0	
05P	0	25	0	0	0	0	0	
06P	0	18	0	0	0	0	0	
07P	0	15	0	0	0	0	0	
08P	0	10	0	0	0	0	0	
09P	0	11	0	0	0	0	0	
10P	0	12	0	0	0	0	0	
11P	0	1	0	0	0	0	0	
TOT	0	437	5	0	0	0	0	

STATE OF CONNECTICUT  
 DEPARTMENT OF TRANSPORTATION  
 BUREAU OF POLICY AND PLANNING  
 PLANNING INVENTORY AND DATA

TRAFFIC RECORDER DATA

TOWN OF LITCHFIELD

ROUTE 8

DIRECTION S

SB OFF RAMP TO MARSH ROAD (EXIT 41)

DAY	SUN	MON	TUE	WED	THU	FRI	SAT
DATE	0	07/19/2010	07/20/2010	0	0	0	0
TYPE							
HOUR							

2010 ADT = 700

ACF = NA

\*\*\*\*\*

12A	0	0	9	0	0	0	0
01A	0	0	5	0	0	0	0
02A	0	0	1	0	0	0	0
03A	0	0	0	0	0	0	0
04A	0	0	0	0	0	0	0
05A	0	0	1	0	0	0	0
06A	0	7	0	0	0	0	0
07A	0	11	0	0	0	0	0
08A	0	20	0	0	0	0	0
09A	0	32	0	0	0	0	0
10A	0	32	0	0	0	0	0
11A	0	56	0	0	0	0	0
12P	0	45	0	0	0	0	0
01P	0	45	0	0	0	0	0
02P	0	59	0	0	0	0	0
03P	0	65	0	0	0	0	0
04P	0	79	0	0	0	0	0
05P	0	85	0	0	0	0	0
06P	0	48	0	0	0	0	0
07P	0	38	0	0	0	0	0
08P	0	48	0	0	0	0	0
09P	0	33	0	0	0	0	0
10P	0	21	0	0	0	0	0
11P	0	14	0	0	0	0	0
TOT	0	738	16	0	0	0	0

STATE OF CONNECTICUT  
DEPARTMENT OF TRANSPORTATION  
BUREAU OF POLICY AND PLANNING  
PLANNING INVENTORY AND DATA

TRAFFIC RECORDER DATA

TOWN OF LITCHFIELD	ROUTE 8							DIRECTION N
NB OFF RAMP TO CAMPVILLE ROAD (EXIT 41)	SUN	MON	TUE	WED	THU	FRI	SAT	
DAY	0	07/19/2010	07/20/2010	0	0	0	0	
DATE	0	07/19/2010	07/20/2010	0	0	0	0	
TYPE								
HOUR								
	2010 ADT = 400	ACF = NA						
	*****							
12A	0	0	1	0	0	0	0	
01A	0	0	0	0	0	0	0	
02A	0	0	1	0	0	0	0	
03A	0	2	0	0	0	0	0	
04A	0	0	0	0	0	0	0	
05A	0	1	0	0	0	0	0	
06A	0	6	0	0	0	0	0	
07A	0	10	0	0	0	0	0	
08A	0	12	0	0	0	0	0	
09A	0	17	0	0	0	0	0	
10A	0	10	0	0	0	0	0	
11A	0	22	0	0	0	0	0	
12P	0	20	0	0	0	0	0	
01P	0	24	0	0	0	0	0	
02P	0	26	0	0	0	0	0	
03P	0	48	0	0	0	0	0	
04P	0	57	0	0	0	0	0	
05P	0	44	0	0	0	0	0	
06P	0	35	0	0	0	0	0	
07P	0	26	0	0	0	0	0	
08P	0	18	0	0	0	0	0	
09P	0	13	0	0	0	0	0	
10P	0	13	0	0	0	0	0	
11P	0	8	0	0	0	0	0	
TOT	0	412	2	0	0	0	0	



STATE OF CONNECTICUT  
DEPARTMENT OF TRANSPORTATION  
BUREAU OF POLICY AND PLANNING  
PLANNING INVENTORY AND DATA

TRAFFIC RECORDER DATA

TOWN OF LITCHFIELD	ROUTE 8							DIRECTION N
NB ON RAMP FROM CAMPVILLE ROAD	SUN	MON	TUE	WED	THU	FRI	SAT	
DAY	0	07/19/2010	07/20/2010	0	0	0	0	
DATE								
TYPE								
HOUR								
	2010 ADT = 600		ACF = NA					
	*****							
12A	0	0	3	0	0	0	0	
01A	0	0	3	0	0	0	0	
02A	0	0	3	0	0	0	0	
03A	0	3	0	0	0	0	0	
04A	0	6	0	0	0	0	0	
05A	0	17	0	0	0	0	0	
06A	0	49	0	0	0	0	0	
07A	0	62	0	0	0	0	0	
08A	0	45	0	0	0	0	0	
09A	0	43	0	0	0	0	0	
10A	0	37	0	0	0	0	0	
11A	0	34	0	0	0	0	0	
12P	0	33	0	0	0	0	0	
01P	0	41	0	0	0	0	0	
02P	0	35	0	0	0	0	0	
03P	0	41	0	0	0	0	0	
04P	0	47	0	0	0	0	0	
05P	0	45	0	0	0	0	0	
06P	0	44	0	0	0	0	0	
07P	0	33	0	0	0	0	0	
08P	0	17	0	0	0	0	0	
09P	0	16	0	0	0	0	0	
10P	0	8	0	0	0	0	0	
11P	0	3	0	0	0	0	0	
TOT	0	659	9	0	0	0	0	

STATE OF CONNECTICUT  
DEPARTMENT OF TRANSPORTATION  
BUREAU OF POLICY AND PLANNING  
PLANNING INVENTORY AND DATA

TRAFFIC RECORDER DATA

TOWN OF LITCHFIELD	ROUTE 8							DIRECTION N
SOUTH OF CAMPVILLE ROAD INTERCHANGE	SUN	MON	TUE	WED	THU	FRI	SAT	
DAY	0	07/19/2010	07/20/2010	07/21/2010	0	0	0	
DATE								
TYPE								
HOUR								
	2010 ADT = 12000		ACF = 0.96					
	*****							
12A	0	0	90	137	0	0	0	
01A	0	0	83	69	0	0	0	
02A	0	0	48	50	0	0	0	
03A	0	63	37	0	0	0	0	
04A	0	69	95	0	0	0	0	
05A	0	248	230	0	0	0	0	
06A	0	552	568	0	0	0	0	
07A	0	803	905	0	0	0	0	
08A	0	836	792	0	0	0	0	
09A	0	693	773	0	0	0	0	
10A	0	627	660	0	0	0	0	
11A	0	645	742	0	0	0	0	
12P	0	725	710	0	0	0	0	
01P	0	693	760	0	0	0	0	
02P	0	772	832	0	0	0	0	
03P	0	1086	1179	0	0	0	0	
04P	0	1297	1296	0	0	0	0	
05P	0	1157	1279	0	0	0	0	
06P	0	830	924	0	0	0	0	
07P	0	539	603	0	0	0	0	
08P	0	458	501	0	0	0	0	
09P	0	363	401	0	0	0	0	
10P	0	250	332	0	0	0	0	
11P	0	187	215	0	0	0	0	
TOT	0	12893	14055	256	0	0	0	

STATE OF CONNECTICUT  
DEPARTMENT OF TRANSPORTATION  
BUREAU OF POLICY AND PLANNING  
PLANNING INVENTORY AND DATA

TRAFFIC RECORDER DATA

TOWN OF LITCHFIELD

ROUTE 8

DIRECTION S

SOUTH OF CAMPVILLE ROAD INTERCHANGE

DAY	SUN	MON	TUE	WED	THU	FRI	SAT
DATE	0	07/19/2010	07/20/2010	07/21/2010	0	0	0
TYPE							
HOUR							

2010 ADT = 12200      ACF = 0.96

\*\*\*\*\*

12A	0	0	81	109	0	0	0
01A	0	0	40	46	0	0	0
02A	0	0	38	39	0	0	0
03A	0	73	73	0	0	0	0
04A	0	161	162	0	0	0	0
05A	0	544	504	0	0	0	0
06A	0	1014	984	0	0	0	0
07A	0	1294	1335	0	0	0	0
08A	0	979	996	0	0	0	0
09A	0	775	812	0	0	0	0
10A	0	712	707	0	0	0	0
11A	0	730	672	0	0	0	0
12P	0	721	692	0	0	0	0
01P	0	709	716	0	0	0	0
02P	0	835	820	0	0	0	0
03P	0	880	963	0	0	0	0
04P	0	1042	1011	0	0	0	0
05P	0	919	960	0	0	0	0
06P	0	592	658	0	0	0	0
07P	0	442	500	0	0	0	0
08P	0	364	426	0	0	0	0
09P	0	323	380	0	0	0	0
10P	0	225	238	0	0	0	0
11P	0	136	189	0	0	0	0
TOT	0	13470	13957	194	0	0	0

STATE OF CONNECTICUT  
 DEPARTMENT OF TRANSPORTATION  
 BUREAU OF POLICY AND PLANNING  
 PLANNING INVENTORY AND DATA

TRAFFIC RECORDER DATA

TOWN OF LITCHFIELD

ROUTE 8

DIRECTION S

SB ON RAMP FROM CAMPVILLE ROAD

DAY	SUN	MON	TUE	WED	THU	FRI	SAT
DATE	0	0	07/10/2007	07/11/2007	0	0	0
TYPE							
HOUR							

2007 ADT = 400

ACF = NA

\*\*\*\*\*

12A	0	0	0	2	0	0	0
01A	0	0	0	0	0	0	0
02A	0	0	0	1	0	0	0
03A	0	0	0	2	0	0	0
04A	0	0	0	7	0	0	0
05A	0	0	0	19	0	0	0
06A	0	0	0	37	0	0	0
07A	0	0	59	0	0	0	0
08A	0	0	52	0	0	0	0
09A	0	0	30	0	0	0	0
10A	0	0	23	0	0	0	0
11A	0	0	17	0	0	0	0
12P	0	0	15	0	0	0	0
01P	0	0	13	0	0	0	0
02P	0	0	25	0	0	0	0
03P	0	0	13	0	0	0	0
04P	0	0	20	0	0	0	0
05P	0	0	19	0	0	0	0
06P	0	0	27	0	0	0	0
07P	0	0	16	0	0	0	0
08P	0	0	12	0	0	0	0
09P	0	0	8	0	0	0	0
10P	0	0	9	0	0	0	0
11P	0	0	2	0	0	0	0
TOT	0	0	360	68	0	0	0

STATE OF CONNECTICUT  
DEPARTMENT OF TRANSPORTATION  
BUREAU OF POLICY AND PLANNING  
PLANNING INVENTORY AND DATA

TRAFFIC RECORDER DATA

TOWN OF LITCHFIELD

ROUTE 8

DIRECTION S

SB OFF RAMP TO MARSH ROAD (EXIT 41)

DAY	SUN	MON	TUE	WED	THU	FRI	SAT
DATE	0	0	07/10/2007	07/11/2007	0	0	0
TYPE							
HOUR							

2007 ADT = 700

ACF = NA

\*\*\*\*\*

12A	0	0	0	5	0	0	0
01A	0	0	0	5	0	0	0
02A	0	0	0	1	0	0	0
03A	0	0	0	0	0	0	0
04A	0	0	0	1	0	0	0
05A	0	0	0	0	0	0	0
06A	0	0	0	10	0	0	0
07A	0	0	24	0	0	0	0
08A	0	0	23	0	0	0	0
09A	0	0	36	0	0	0	0
10A	0	0	33	0	0	0	0
11A	0	0	39	0	0	0	0
12P	0	0	51	0	0	0	0
01P	0	0	57	0	0	0	0
02P	0	0	46	0	0	0	0
03P	0	0	67	0	0	0	0
04P	0	0	77	0	0	0	0
05P	0	0	52	0	0	0	0
06P	0	0	67	0	0	0	0
07P	0	0	48	0	0	0	0
08P	0	0	51	0	0	0	0
09P	0	0	55	0	0	0	0
10P	0	0	16	0	0	0	0
11P	0	0	17	0	0	0	0
TOT	0	0	759	22	0	0	0

STATE OF CONNECTICUT  
DEPARTMENT OF TRANSPORTATION  
BUREAU OF POLICY AND PLANNING  
PLANNING INVENTORY AND DATA

TRAFFIC RECORDER DATA

TOWN OF LITCHFIELD

ROUTE 8

DIRECTION N

NB OFF RAMP TO CAMPVILLE ROAD (EXIT 41)

DAY	SUN	MON	TUE	WED	THU	FRI	SAT
DATE	0	0	07/10/2007	07/11/2007	0	0	0
TYPE							
HOUR							

2007 ADT = 400

ACF = NA

\*\*\*\*\*

12A	0	0	0	3	0	0	0
01A	0	0	0	1	0	0	0
02A	0	0	0	1	0	0	0
03A	0	0	0	4	0	0	0
04A	0	0	0	0	0	0	0
05A	0	0	0	3	0	0	0
06A	0	0	0	8	0	0	0
07A	0	0	15	0	0	0	0
08A	0	0	12	0	0	0	0
09A	0	0	16	0	0	0	0
10A	0	0	14	0	0	0	0
11A	0	0	25	0	0	0	0
12P	0	0	20	0	0	0	0
01P	0	0	20	0	0	0	0
02P	0	0	25	0	0	0	0
03P	0	0	45	0	0	0	0
04P	0	0	37	0	0	0	0
05P	0	0	42	0	0	0	0
06P	0	0	35	0	0	0	0
07P	0	0	32	0	0	0	0
08P	0	0	22	0	0	0	0
09P	0	0	16	0	0	0	0
10P	0	0	14	0	0	0	0
11P	0	0	4	0	0	0	0
TOT	0	0	394	20	0	0	0

STATE OF CONNECTICUT  
DEPARTMENT OF TRANSPORTATION  
BUREAU OF POLICY AND PLANNING  
PLANNING INVENTORY AND DATA

TRAFFIC RECORDER DATA

TOWN OF LITCHFIELD

ROUTE 8

DIRECTION N

NB ON RAMP FROM CAMPVILLE ROAD

DAY	SUN	MON	TUE	WED	THU	FRI	SAT
DATE	0	0	07/10/2007	07/11/2007	0	0	0
TYPE							
HOUR							

2007 ADT = 600

ACF = NA

\*\*\*\*\*

12A	0	0	0	1	0	0	0
01A	0	0	0	3	0	0	0
02A	0	0	0	1	0	0	0
03A	0	0	0	9	0	0	0
04A	0	0	0	5	0	0	0
05A	0	0	0	17	0	0	0
06A	0	0	0	51	0	0	0
07A	0	0	64	0	0	0	0
08A	0	0	37	0	0	0	0
09A	0	0	42	0	0	0	0
10A	0	0	35	0	0	0	0
11A	0	0	41	0	0	0	0
12P	0	0	46	0	0	0	0
01P	0	0	34	0	0	0	0
02P	0	0	34	0	0	0	0
03P	0	0	41	0	0	0	0
04P	0	0	45	0	0	0	0
05P	0	0	48	0	0	0	0
06P	0	0	42	0	0	0	0
07P	0	0	38	0	0	0	0
08P	0	0	22	0	0	0	0
09P	0	0	10	0	0	0	0
10P	0	0	9	0	0	0	0
11P	0	0	7	0	0	0	0
TOT	0	0	595	87	0	0	0

STATE OF CONNECTICUT  
DEPARTMENT OF TRANSPORTATION  
BUREAU OF POLICY AND PLANNING  
PLANNING INVENTORY AND DATA

TRAFFIC RECORDER DATA

TOWN OF LITCHFIELD	ROUTE 8						DIRECTION N
SOUTH OF CAMPVILLE ROAD INTERCHANGE	SUN	MON	TUE	WED	THU	FRI	SAT
DAY	0	07/09/2007	07/10/2007	07/11/2007	0	0	0
DATE							
TYPE							
HOUR							
	2007 ADT = 12600		ACF = 0.96				
	*****						
12A	0	0	105	120	0	0	0
01A	0	0	55	71	0	0	0
02A	0	0	58	60	0	0	0
03A	0	0	31	57	0	0	0
04A	0	0	92	81	0	0	0
05A	0	251	254	246	0	0	0
06A	0	593	596	513	0	0	0
07A	0	949	979	771	0	0	0
08A	0	805	807	751	0	0	0
09A	0	753	744	676	0	0	0
10A	0	747	718	625	0	0	0
11A	0	743	740	618	0	0	0
12P	0	729	813	0	0	0	0
01P	0	797	734	0	0	0	0
02P	0	912	899	0	0	0	0
03P	0	1098	1189	0	0	0	0
04P	0	1365	1402	0	0	0	0
05P	0	1276	1356	0	0	0	0
06P	0	947	917	0	0	0	0
07P	0	633	574	0	0	0	0
08P	0	434	455	0	0	0	0
09P	0	447	493	0	0	0	0
10P	0	283	338	0	0	0	0
11P	0	172	182	0	0	0	0
TOT	0	13934	14531	4589	0	0	0



STATE OF CONNECTICUT  
 DEPARTMENT OF TRANSPORTATION  
 BUREAU OF POLICY AND PLANNING  
 PLANNING INVENTORY AND DATA

TRAFFIC RECORDER DATA

TOWN OF LITCHFIELD	ROUTE 8							DIRECTION S
SOUTH OF CAMPVILLE ROAD INTERCHANGE	SUN	MON	TUE	WED	THU	FRI	SAT	
DAY	0	07/09/2007	07/10/2007	07/11/2007	0	0	0	
DATE								
TYPE								
HOUR								
	2007 ADT = 12600		ACF = 0.96					
	*****							
12A	0	0	98	95	0	0	0	
01A	0	0	36	39	0	0	0	
02A	0	0	38	39	0	0	0	
03A	0	0	58	66	0	0	0	
04A	0	0	163	145	0	0	0	
05A	0	656	623	596	0	0	0	
06A	0	1216	1213	1238	0	0	0	
07A	0	1367	1377	1314	0	0	0	
08A	0	1086	1072	1062	0	0	0	
09A	0	774	773	827	0	0	0	
10A	0	725	678	718	0	0	0	
11A	0	758	757	754	0	0	0	
12P	0	770	778	707	0	0	0	
01P	0	777	776	719	0	0	0	
02P	0	841	846	825	0	0	0	
03P	0	939	953	889	0	0	0	
04P	0	961	952	956	0	0	0	
05P	0	855	891	947	0	0	0	
06P	0	682	657	644	0	0	0	
07P	0	458	486	454	0	0	0	
08P	0	454	391	0	0	0	0	
09P	0	335	323	0	0	0	0	
10P	0	340	248	0	0	0	0	
11P	0	146	143	0	0	0	0	
TOT	0	14140	14330	13034	0	0	0	

STATE OF CONNECTICUT  
DEPARTMENT OF TRANSPORTATION  
BUREAU OF POLICY AND PLANNING  
PLANNING INVENTORY AND DATA

TRAFFIC RECORDER DATA

TOWN OF HARWINTON	ROUTE 8							DIRECTION N
BETWEEN EXITS 41 AND 42	SUN	MON	TUE	WED	THU	FRI	SAT	
DAY	0	0	0	05/08/2013	05/09/2013	05/10/2013	0	
DATE								
TYPE								
HOUR								
	2013 ADT = 12100		ACF = NA					
	*****							
12A	0	0	0	0	87	112	0	
01A	0	0	0	0	49	63	0	
02A	0	0	0	0	44	42	0	
03A	0	0	0	0	41	53	0	
04A	0	0	0	0	65	79	0	
05A	0	0	0	0	214	223	0	
06A	0	0	0	0	538	536	0	
07A	0	0	0	0	881	883	0	
08A	0	0	0	0	796	798	0	
09A	0	0	0	0	693	700	0	
10A	0	0	0	0	667	664	0	
11A	0	0	0	0	670	670	0	
12P	0	0	0	0	632	645	0	
01P	0	0	0	0	692	699	0	
02P	0	0	0	800	806	0	0	
03P	0	0	0	1079	1074	0	0	
04P	0	0	0	1110	1105	0	0	
05P	0	0	0	1204	1207	0	0	
06P	0	0	0	845	830	0	0	
07P	0	0	0	508	506	0	0	
08P	0	0	0	397	399	0	0	
09P	0	0	0	341	337	0	0	
10P	0	0	0	261	253	0	0	
11P	0	0	0	173	175	0	0	
TOT	0	0	0	6718	12761	6167	0	

STATE OF CONNECTICUT  
DEPARTMENT OF TRANSPORTATION  
BUREAU OF POLICY AND PLANNING  
PLANNING INVENTORY AND DATA

TRAFFIC RECORDER DATA

TOWN OF HARWINTON	ROUTE 8						DIRECTION S
BETWEEN EXITS 41 AND 42	SUN	MON	TUE	WED	THU	FRI	SAT
DAY	0	0	05/07/2013	05/08/2013	05/09/2013	05/10/2013	0
DATE							
TYPE							
HOUR							
	2013 ADT = 12600		ACF = NA				
	*****						
12A	0	0	0	59	60	80	0
01A	0	0	0	22	22	34	0
02A	0	0	0	31	47	51	0
03A	0	0	0	49	52	55	0
04A	0	0	0	140	149	148	0
05A	0	0	0	552	555	574	0
06A	0	0	0	1104	1097	1077	0
07A	0	0	0	1243	1252	1233	0
08A	0	0	1066	1008	993	928	0
09A	0	0	726	726	720	710	0
10A	0	0	629	617	625	633	0
11A	0	0	643	647	640	648	0
12P	0	0	638	643	641	665	0
01P	0	0	668	736	665	688	0
02P	0	0	849	853	847	0	0
03P	0	0	928	919	921	0	0
04P	0	0	1013	1026	1012	0	0
05P	0	0	1023	980	1022	0	0
06P	0	0	602	603	610	0	0
07P	0	0	402	404	402	0	0
08P	0	0	355	360	354	0	0
09P	0	0	245	253	255	0	0
10P	0	0	186	190	189	0	0
11P	0	0	143	133	133	0	0
TOT	0	0	10116	13298	13263	7524	0

STATE OF CONNECTICUT  
DEPARTMENT OF TRANSPORTATION  
BUREAU OF POLICY AND PLANNING  
PLANNING INVENTORY AND DATA

TRAFFIC RECORDER DATA

TOWN OF HARWINTON	ROUTE 8						DIRECTION S	
SB ON RAMP FROM ROUTE 118 (LITCHFIELD RD)	SUN	MON	TUE	WED	THU	FRI	SAT	
DAY	0	0	05/07/2013	05/08/2013	05/09/2013	0	0	
DATE								
TYPE								
HOUR								
	2013 ADT = 3000		ACF = NA					
	*****							
12A	0	0	0	8	7	0	0	
01A	0	0	0	2	3	0	0	
02A	0	0	0	2	4	0	0	
03A	0	0	0	7	15	0	0	
04A	0	0	0	29	42	0	0	
05A	0	0	0	142	138	0	0	
06A	0	0	0	275	255	0	0	
07A	0	0	0	339	313	0	0	
08A	0	0	254	292	0	0	0	
09A	0	0	206	189	0	0	0	
10A	0	0	162	139	0	0	0	
11A	0	0	178	191	0	0	0	
12P	0	0	144	167	0	0	0	
01P	0	0	170	189	0	0	0	
02P	0	0	194	211	0	0	0	
03P	0	0	214	179	0	0	0	
04P	0	0	217	196	0	0	0	
05P	0	0	196	179	0	0	0	
06P	0	0	134	115	0	0	0	
07P	0	0	89	78	0	0	0	
08P	0	0	79	62	0	0	0	
09P	0	0	48	46	0	0	0	
10P	0	0	30	25	0	0	0	
11P	0	0	19	14	0	0	0	
TOT	0	0	2334	3076	777	0	0	

STATE OF CONNECTICUT  
DEPARTMENT OF TRANSPORTATION  
BUREAU OF POLICY AND PLANNING  
PLANNING INVENTORY AND DATA

TRAFFIC RECORDER DATA

TOWN OF HARWINTON

ROUTE 8

DIRECTION S

SB OFF RAMP TO ROUTE 118 (EXIT 42)

DAY	SUN	MON	TUE	WED	THU	FRI	SAT
DATE	0	0	05/07/2013	05/08/2013	05/09/2013	0	0
TYPE							
HOUR							

2013 ADT = 2100                      ACF = NA

\*\*\*\*\*

12A	0	0	0	4	7	0	0
01A	0	0	0	5	5	0	0
02A	0	0	0	0	4	0	0
03A	0	0	0	1	5	0	0
04A	0	0	0	13	7	0	0
05A	0	0	0	45	47	0	0
06A	0	0	0	128	104	0	0
07A	0	0	0	176	156	0	0
08A	0	0	166	172	0	0	0
09A	0	0	147	123	0	0	0
10A	0	0	127	131	0	0	0
11A	0	0	130	159	0	0	0
12P	0	0	144	149	0	0	0
01P	0	0	138	129	0	0	0
02P	0	0	162	148	0	0	0
03P	0	0	193	162	0	0	0
04P	0	0	179	198	0	0	0
05P	0	0	210	168	0	0	0
06P	0	0	122	107	0	0	0
07P	0	0	81	92	0	0	0
08P	0	0	70	65	0	0	0
09P	0	0	43	37	0	0	0
10P	0	0	21	17	0	0	0
11P	0	0	14	10	0	0	0
TOT	0	0	1947	2239	335	0	0

STATE OF CONNECTICUT  
DEPARTMENT OF TRANSPORTATION  
BUREAU OF POLICY AND PLANNING  
PLANNING INVENTORY AND DATA

TRAFFIC RECORDER DATA

TOWN OF HARWINTON

ROUTE 8

DIRECTION N

NB OFF RAMP TO ROUTE 118 (EXIT 42)

DAY	SUN	MON	TUE	WED	THU	FRI	SAT
DATE	0	0	05/07/2013	05/08/2013	05/09/2013	0	0
TYPE							
HOUR							

2013 ADT = 2800                      ACF = NA

\*\*\*\*\*

12A	0	0	0	15	13	0	0
01A	0	0	0	8	8	0	0
02A	0	0	0	9	4	0	0
03A	0	0	0	12	4	0	0
04A	0	0	0	26	19	0	0
05A	0	0	0	43	48	0	0
06A	0	0	0	57	69	0	0
07A	0	0	0	129	139	0	0
08A	0	0	167	167	0	0	0
09A	0	0	161	160	0	0	0
10A	0	0	133	135	0	0	0
11A	0	0	131	143	0	0	0
12P	0	0	178	179	0	0	0
01P	0	0	167	171	0	0	0
02P	0	0	199	202	0	0	0
03P	0	0	278	272	0	0	0
04P	0	0	350	351	0	0	0
05P	0	0	306	301	0	0	0
06P	0	0	205	206	0	0	0
07P	0	0	140	143	0	0	0
08P	0	0	113	105	0	0	0
09P	0	0	65	69	0	0	0
10P	0	0	52	50	0	0	0
11P	0	0	31	36	0	0	0
TOT	0	0	2676	2989	304	0	0

STATE OF CONNECTICUT  
DEPARTMENT OF TRANSPORTATION  
BUREAU OF POLICY AND PLANNING  
PLANNING INVENTORY AND DATA

TRAFFIC RECORDER DATA

TOWN OF HARWINTON	ROUTE 8							DIRECTION N
NB ON RAMP FROM ROUTE 118 (LITCHFIELD RD)	SUN	MON	TUE	WED	THU	FRI	SAT	
DAY	0	0	05/07/2013	05/08/2013	05/09/2013	0	0	
DATE								
TYPE								
HOUR								
	2013 ADT = 2200		ACF = NA					
	*****							
12A	0	0	0	0	3	0	0	
01A	0	0	0	3	3	0	0	
02A	0	0	0	2	8	0	0	
03A	0	0	0	4	2	0	0	
04A	0	0	0	12	13	0	0	
05A	0	0	0	35	47	0	0	
06A	0	0	0	107	123	0	0	
07A	0	0	0	192	200	0	0	
08A	0	0	172	178	0	0	0	
09A	0	0	148	133	0	0	0	
10A	0	0	153	162	0	0	0	
11A	0	0	155	145	0	0	0	
12P	0	0	162	150	0	0	0	
01P	0	0	139	143	0	0	0	
02P	0	0	177	163	0	0	0	
03P	0	0	223	225	0	0	0	
04P	0	0	198	196	0	0	0	
05P	0	0	219	215	0	0	0	
06P	0	0	126	112	0	0	0	
07P	0	0	65	75	0	0	0	
08P	0	0	57	56	0	0	0	
09P	0	0	45	47	0	0	0	
10P	0	0	30	33	0	0	0	
11P	0	0	19	13	0	0	0	
TOT	0	0	2088	2401	399	0	0	

STATE OF CONNECTICUT  
DEPARTMENT OF TRANSPORTATION  
BUREAU OF POLICY AND PLANNING  
PLANNING INVENTORY AND DATA

TRAFFIC RECORDER DATA

TOWN OF HARWINTON	ROUTE 8							DIRECTION N
BETWEEN EXITS 41 AND 42	SUN	MON	TUE	WED	THU	FRI	SAT	
DAY	0	07/19/2010	07/20/2010	07/21/2010	07/22/2010	0	0	
DATE								
TYPE								
HOUR								
	2010 ADT = 12200		ACF = NA					
	*****							
12A	0	0	91	101	105	0	0	
01A	0	0	90	72	73	0	0	
02A	0	0	46	42	0	0	0	
03A	0	60	40	41	0	0	0	
04A	0	74	81	69	0	0	0	
05A	0	247	239	218	0	0	0	
06A	0	543	541	606	0	0	0	
07A	0	849	896	886	0	0	0	
08A	0	851	764	767	0	0	0	
09A	0	720	686	693	0	0	0	
10A	0	642	685	696	0	0	0	
11A	0	651	719	687	0	0	0	
12P	0	719	716	704	0	0	0	
01P	0	711	738	708	0	0	0	
02P	0	755	815	830	0	0	0	
03P	0	1072	1110	1024	0	0	0	
04P	0	1239	1282	1011	0	0	0	
05P	0	1152	1261	1295	0	0	0	
06P	0	852	871	945	0	0	0	
07P	0	535	582	646	0	0	0	
08P	0	453	430	480	0	0	0	
09P	0	374	406	401	0	0	0	
10P	0	260	338	342	0	0	0	
11P	0	188	214	200	0	0	0	
TOT	0	12947	13641	13464	178	0	0	



STATE OF CONNECTICUT  
DEPARTMENT OF TRANSPORTATION  
BUREAU OF POLICY AND PLANNING  
PLANNING INVENTORY AND DATA

TRAFFIC RECORDER DATA

TOWN OF HARWINTON	ROUTE 8							DIRECTION S
BETWEEN EXITS 41 AND 42	SUN	MON	TUE	WED	THU	FRI	SAT	
DAY	0	07/19/2010	07/20/2010	07/21/2010	07/22/2010	0	0	
DATE								
TYPE								
HOUR								
	2010 ADT = 12500		ACF = NA					
	*****							
12A	0	0	79	100	100	0	0	
01A	0	0	47	47	48	0	0	
02A	0	0	31	28	0	0	0	
03A	0	61	58	50	0	0	0	
04A	0	158	159	141	0	0	0	
05A	0	545	500	518	0	0	0	
06A	0	958	956	924	0	0	0	
07A	0	1261	1283	1242	0	0	0	
08A	0	920	956	992	0	0	0	
09A	0	753	777	744	0	0	0	
10A	0	681	680	673	0	0	0	
11A	0	737	665	638	0	0	0	
12P	0	703	700	655	0	0	0	
01P	0	725	713	739	0	0	0	
02P	0	850	828	835	0	0	0	
03P	0	916	1001	889	0	0	0	
04P	0	1056	1035	1118	0	0	0	
05P	0	969	1011	1069	0	0	0	
06P	0	597	668	623	0	0	0	
07P	0	463	513	450	0	0	0	
08P	0	384	466	396	0	0	0	
09P	0	329	405	344	0	0	0	
10P	0	229	236	242	0	0	0	
11P	0	142	198	205	0	0	0	
TOT	0	13437	13965	13662	148	0	0	

STATE OF CONNECTICUT  
DEPARTMENT OF TRANSPORTATION  
BUREAU OF POLICY AND PLANNING  
PLANNING INVENTORY AND DATA

TRAFFIC RECORDER DATA

TOWN OF HARWINTON

ROUTE 8

DIRECTION S

SB ON RAMP FROM ROUTE 118 (LITCHFIELD RD)

DAY	SUN	MON	TUE	WED	THU	FRI	SAT
DATE	0	0	0	07/21/2010	07/22/2010	0	0
TYPE							
HOUR							

2010 ADT = 2800

ACF = NA

\*\*\*\*\*

12A	0	0	0	0	13	0	0
01A	0	0	0	0	8	0	0
02A	0	0	0	0	10	0	0
03A	0	0	0	0	11	0	0
04A	0	0	0	34	0	0	0
05A	0	0	0	129	0	0	0
06A	0	0	0	242	0	0	0
07A	0	0	0	341	0	0	0
08A	0	0	0	245	0	0	0
09A	0	0	0	183	0	0	0
10A	0	0	0	148	0	0	0
11A	0	0	0	157	0	0	0
12P	0	0	0	148	0	0	0
01P	0	0	0	203	0	0	0
02P	0	0	0	161	0	0	0
03P	0	0	0	172	0	0	0
04P	0	0	0	237	0	0	0
05P	0	0	0	243	0	0	0
06P	0	0	0	141	0	0	0
07P	0	0	0	106	0	0	0
08P	0	0	0	73	0	0	0
09P	0	0	0	58	0	0	0
10P	0	0	0	35	0	0	0
11P	0	0	0	19	0	0	0
TOT	0	0	0	3075	42	0	0

STATE OF CONNECTICUT  
DEPARTMENT OF TRANSPORTATION  
BUREAU OF POLICY AND PLANNING  
PLANNING INVENTORY AND DATA

TRAFFIC RECORDER DATA

TOWN OF HARWINTON

ROUTE 8

DIRECTION S

SB OFF RAMP TO ROUTE 118 (EXIT 42)

DAY	SUN	MON	TUE	WED	THU	FRI	SAT
DATE	0	0	0	07/21/2010	07/22/2010	0	0
TYPE							
HOUR							

2010 ADT = 2100

ACF = NA

\*\*\*\*\*

12A	0	0	0	0	7	0	0
01A	0	0	0	0	8	0	0
02A	0	0	0	0	3	0	0
03A	0	0	0	0	1	0	0
04A	0	0	0	12	0	0	0
05A	0	0	0	34	0	0	0
06A	0	0	0	89	0	0	0
07A	0	0	0	134	0	0	0
08A	0	0	0	155	0	0	0
09A	0	0	0	159	0	0	0
10A	0	0	0	152	0	0	0
11A	0	0	0	147	0	0	0
12P	0	0	0	147	0	0	0
01P	0	0	0	143	0	0	0
02P	0	0	0	153	0	0	0
03P	0	0	0	158	0	0	0
04P	0	0	0	183	0	0	0
05P	0	0	0	158	0	0	0
06P	0	0	0	123	0	0	0
07P	0	0	0	72	0	0	0
08P	0	0	0	69	0	0	0
09P	0	0	0	71	0	0	0
10P	0	0	0	49	0	0	0
11P	0	0	0	25	0	0	0
TOT	0	0	0	2233	19	0	0

STATE OF CONNECTICUT  
DEPARTMENT OF TRANSPORTATION  
BUREAU OF POLICY AND PLANNING  
PLANNING INVENTORY AND DATA

TRAFFIC RECORDER DATA

TOWN OF HARWINTON

ROUTE 8

DIRECTION N

NB OFF RAMP TO ROUTE 118 (EXIT 42)

DAY	SUN	MON	TUE	WED	THU	FRI	SAT
DATE	0	0	07/27/2010	07/28/2010	07/29/2010	0	0
TYPE							
HOUR							

2010 ADT = 2700

ACF = NA

\*\*\*\*\*

12A	0	0	0	16	13	0	0
01A	0	0	0	15	9	0	0
02A	0	0	0	7	11	0	0
03A	0	0	12	8	7	0	0
04A	0	0	15	16	0	0	0
05A	0	0	44	36	0	0	0
06A	0	0	95	111	0	0	0
07A	0	0	160	160	0	0	0
08A	0	0	175	171	0	0	0
09A	0	0	160	162	0	0	0
10A	0	0	131	133	0	0	0
11A	0	0	153	154	0	0	0
12P	0	0	176	167	0	0	0
01P	0	0	176	154	0	0	0
02P	0	0	191	194	0	0	0
03P	0	0	266	253	0	0	0
04P	0	0	305	304	0	0	0
05P	0	0	309	298	0	0	0
06P	0	0	191	203	0	0	0
07P	0	0	145	135	0	0	0
08P	0	0	97	109	0	0	0
09P	0	0	87	90	0	0	0
10P	0	0	51	47	0	0	0
11P	0	0	24	34	0	0	0
TOT	0	0	2963	2977	40	0	0

STATE OF CONNECTICUT  
DEPARTMENT OF TRANSPORTATION  
BUREAU OF POLICY AND PLANNING  
PLANNING INVENTORY AND DATA

TRAFFIC RECORDER DATA

TOWN OF HARWINTON

ROUTE 8

DIRECTION N

NB ON RAMP FROM ROUTE 118 (LITCHFIELD RD)

DAY	SUN	MON	TUE	WED	THU	FRI	SAT
DATE	0	0	0	07/21/2010	07/22/2010	0	0
TYPE							
HOUR							

2010 ADT = 2100                      ACF = NA

\*\*\*\*\*

12A	0	0	0	0	10	0	0
01A	0	0	0	0	3	0	0
02A	0	0	0	2	0	0	0
03A	0	0	0	5	0	0	0
04A	0	0	0	8	0	0	0
05A	0	0	0	27	0	0	0
06A	0	0	0	66	0	0	0
07A	0	0	0	177	0	0	0
08A	0	0	0	164	0	0	0
09A	0	0	0	145	0	0	0
10A	0	0	0	159	0	0	0
11A	0	0	0	153	0	0	0
12P	0	0	0	153	0	0	0
01P	0	0	0	136	0	0	0
02P	0	0	0	170	0	0	0
03P	0	0	0	161	0	0	0
04P	0	0	0	194	0	0	0
05P	0	0	0	179	0	0	0
06P	0	0	0	128	0	0	0
07P	0	0	0	63	0	0	0
08P	0	0	0	63	0	0	0
09P	0	0	0	45	0	0	0
10P	0	0	0	33	0	0	0
11P	0	0	0	16	0	0	0
TOT	0	0	0	2247	13	0	0

STATE OF CONNECTICUT  
DEPARTMENT OF TRANSPORTATION  
BUREAU OF POLICY AND PLANNING  
PLANNING INVENTORY AND DATA

TRAFFIC RECORDER DATA

TOWN OF HARWINTON	ROUTE 8						DIRECTION N
BETWEEN EXITS 41 AND 42	SUN	MON	TUE	WED	THU	FRI	SAT
DAY	0	07/09/2007	07/10/2007	07/11/2007	07/12/2007	0	0
DATE							
TYPE							
HOUR							
	2007 ADT = 12700		ACF = NA				
	*****						
12A	0	0	100	112	103	0	0
01A	0	0	51	72	63	0	0
02A	0	0	42	49	45	0	0
03A	0	0	29	54	42	0	0
04A	0	0	81	79	78	0	0
05A	0	250	247	257	0	0	0
06A	0	584	599	585	0	0	0
07A	0	871	1000	893	0	0	0
08A	0	813	750	834	0	0	0
09A	0	691	745	764	0	0	0
10A	0	669	675	671	0	0	0
11A	0	717	727	749	0	0	0
12P	0	716	688	725	0	0	0
01P	0	671	707	704	0	0	0
02P	0	779	787	791	0	0	0
03P	0	1071	1148	1091	0	0	0
04P	0	1354	1398	1395	0	0	0
05P	0	1321	1402	1420	0	0	0
06P	0	998	840	942	0	0	0
07P	0	648	586	616	0	0	0
08P	0	425	452	409	0	0	0
09P	0	356	415	422	0	0	0
10P	0	273	243	298	0	0	0
11P	0	169	189	195	0	0	0
TOT	0	13376	13901	14127	331	0	0

STATE OF CONNECTICUT  
DEPARTMENT OF TRANSPORTATION  
BUREAU OF POLICY AND PLANNING  
PLANNING INVENTORY AND DATA

TRAFFIC RECORDER DATA

TOWN OF HARWINTON	ROUTE 8						DIRECTION S
BETWEEN EXITS 41 AND 42	SUN	MON	TUE	WED	THU	FRI	SAT
DAY	0	07/09/2007	07/10/2007	07/11/2007	07/12/2007	0	0
DATE							
TYPE							
HOUR							
	2007 ADT = 12800		ACF = NA				
	*****						
12A	0	0	93	86	78	0	0
01A	0	0	33	42	44	0	0
02A	0	0	29	28	33	0	0
03A	0	0	50	55	51	0	0
04A	0	0	146	139	157	0	0
05A	0	637	601	582	0	0	0
06A	0	1166	1162	1195	0	0	0
07A	0	1264	1338	1256	0	0	0
08A	0	992	992	1027	0	0	0
09A	0	761	723	792	0	0	0
10A	0	685	680	681	0	0	0
11A	0	683	660	732	0	0	0
12P	0	714	720	750	0	0	0
01P	0	773	745	753	0	0	0
02P	0	840	829	831	0	0	0
03P	0	963	948	956	0	0	0
04P	0	999	995	1055	0	0	0
05P	0	892	918	964	0	0	0
06P	0	625	630	673	0	0	0
07P	0	431	464	479	0	0	0
08P	0	393	414	384	0	0	0
09P	0	409	365	337	0	0	0
10P	0	269	249	191	0	0	0
11P	0	144	153	141	0	0	0
TOT	0	13640	13937	14129	363	0	0

STATE OF CONNECTICUT  
DEPARTMENT OF TRANSPORTATION  
BUREAU OF POLICY AND PLANNING  
PLANNING INVENTORY AND DATA

TRAFFIC RECORDER DATA

TOWN OF HARWINTON	ROUTE 8						DIRECTION S
SB ON RAMP FROM ROUTE 118 (LITCHFIELD RD)	SUN	MON	TUE	WED	THU	FRI	SAT
DAY	0	0	07/10/2007	07/11/2007	0	0	0
DATE							
TYPE							
HOUR							
	2007 ADT = 2800		ACF = NA				
	*****						
12A	0	0	0	10	0	0	0
01A	0	0	0	8	0	0	0
02A	0	0	0	2	0	0	0
03A	0	0	0	6	0	0	0
04A	0	0	0	36	0	0	0
05A	0	0	0	135	0	0	0
06A	0	0	0	291	0	0	0
07A	0	0	339	0	0	0	0
08A	0	0	258	0	0	0	0
09A	0	0	174	0	0	0	0
10A	0	0	146	0	0	0	0
11A	0	0	149	0	0	0	0
12P	0	0	171	0	0	0	0
01P	0	0	172	0	0	0	0
02P	0	0	186	0	0	0	0
03P	0	0	208	0	0	0	0
04P	0	0	191	0	0	0	0
05P	0	0	194	0	0	0	0
06P	0	0	136	0	0	0	0
07P	0	0	84	0	0	0	0
08P	0	0	82	0	0	0	0
09P	0	0	61	0	0	0	0
10P	0	0	37	0	0	0	0
11P	0	0	24	0	0	0	0
TOT	0	0	2612	488	0	0	0



STATE OF CONNECTICUT  
DEPARTMENT OF TRANSPORTATION  
BUREAU OF POLICY AND PLANNING  
PLANNING INVENTORY AND DATA

TRAFFIC RECORDER DATA

TOWN OF HARWINTON

ROUTE 8

DIRECTION S

SB OFF RAMP TO ROUTE 118 (EXIT 42)

DAY	SUN	MON	TUE	WED	THU	FRI	SAT
DATE	0	07/09/2007	07/10/2007	07/11/2007	0	0	0
TYPE							
HOUR							

2007 ADT = 2000                      ACF = NA

\*\*\*\*\*

12A	0	0	8	10	0	0	0
01A	0	0	6	10	0	0	0
02A	0	0	3	4	0	0	0
03A	0	0	1	1	0	0	0
04A	0	0	8	12	0	0	0
05A	0	0	42	38	0	0	0
06A	0	0	129	0	0	0	0
07A	0	0	154	0	0	0	0
08A	0	187	170	0	0	0	0
09A	0	150	151	0	0	0	0
10A	0	108	134	0	0	0	0
11A	0	131	114	0	0	0	0
12P	0	147	162	0	0	0	0
01P	0	143	141	0	0	0	0
02P	0	164	158	0	0	0	0
03P	0	172	151	0	0	0	0
04P	0	163	202	0	0	0	0
05P	0	147	158	0	0	0	0
06P	0	83	108	0	0	0	0
07P	0	87	81	0	0	0	0
08P	0	68	70	0	0	0	0
09P	0	48	53	0	0	0	0
10P	0	33	20	0	0	0	0
11P	0	11	14	0	0	0	0
TOT	0	1842	2238	75	0	0	0

STATE OF CONNECTICUT  
DEPARTMENT OF TRANSPORTATION  
BUREAU OF POLICY AND PLANNING  
PLANNING INVENTORY AND DATA

TRAFFIC RECORDER DATA

TOWN OF HARWINTON

ROUTE 8

DIRECTION N

NB OFF RAMP TO ROUTE 118 (EXIT 42)

DAY	SUN	MON	TUE	WED	THU	FRI	SAT
DATE	0	0	07/10/2007	07/11/2007	0	0	0
TYPE							
HOUR							

2007 ADT = 2800

ACF = NA

\*\*\*\*\*

12A	0	0	0	17	0	0	0
01A	0	0	0	15	0	0	0
02A	0	0	0	7	0	0	0
03A	0	0	0	6	0	0	0
04A	0	0	0	20	0	0	0
05A	0	0	0	54	0	0	0
06A	0	0	0	142	0	0	0
07A	0	0	191	0	0	0	0
08A	0	0	152	0	0	0	0
09A	0	0	161	0	0	0	0
10A	0	0	119	0	0	0	0
11A	0	0	140	0	0	0	0
12P	0	0	144	0	0	0	0
01P	0	0	169	0	0	0	0
02P	0	0	185	0	0	0	0
03P	0	0	267	0	0	0	0
04P	0	0	341	0	0	0	0
05P	0	0	322	0	0	0	0
06P	0	0	203	0	0	0	0
07P	0	0	133	0	0	0	0
08P	0	0	104	0	0	0	0
09P	0	0	81	0	0	0	0
10P	0	0	60	0	0	0	0
11P	0	0	31	0	0	0	0
TOT	0	0	2803	261	0	0	0

STATE OF CONNECTICUT  
DEPARTMENT OF TRANSPORTATION  
BUREAU OF POLICY AND PLANNING  
PLANNING INVENTORY AND DATA

TRAFFIC RECORDER DATA

TOWN OF HARWINTON

ROUTE 8

DIRECTION N

NB ON RAMP FROM ROUTE 118 (LITCHFIELD RD)

DAY	SUN	MON	TUE	WED	THU	FRI	SAT
DATE	0	07/09/2007	07/10/2007	07/11/2007	0	0	0
TYPE							
HOUR							

2007 ADT = 2000                      ACF = NA

\*\*\*\*\*

12A	0	0	5	11	0	0	0
01A	0	0	1	2	0	0	0
02A	0	0	1	0	0	0	0
03A	0	0	0	6	0	0	0
04A	0	0	14	15	0	0	0
05A	0	0	33	41	0	0	0
06A	0	0	100	0	0	0	0
07A	0	0	194	0	0	0	0
08A	0	137	154	0	0	0	0
09A	0	150	149	0	0	0	0
10A	0	116	123	0	0	0	0
11A	0	139	127	0	0	0	0
12P	0	120	147	0	0	0	0
01P	0	156	164	0	0	0	0
02P	0	141	151	0	0	0	0
03P	0	172	160	0	0	0	0
04P	0	199	194	0	0	0	0
05P	0	144	177	0	0	0	0
06P	0	105	96	0	0	0	0
07P	0	65	72	0	0	0	0
08P	0	74	60	0	0	0	0
09P	0	41	36	0	0	0	0
10P	0	17	20	0	0	0	0
11P	0	19	14	0	0	0	0
TOT	0	1795	2192	75	0	0	0

STATE OF CONNECTICUT  
DEPARTMENT OF TRANSPORTATION  
BUREAU OF POLICY AND PLANNING  
PLANNING INVENTORY AND DATA

TRAFFIC RECORDER DATA

TOWN OF TORRINGTON

ROUTE 8

DIRECTION S

SB ON RAMP FROM HARWINTON AVENUE #1

DAY	SUN	MON	TUE	WED	THU	FRI	SAT
DATE	0	0	05/07/2013	05/08/2013	05/09/2013	0	0
TYPE							
HOUR							

2013 ADT = 1600                      ACF = NA

\*\*\*\*\*

12A	0	0	0	8	10	0	0
01A	0	0	0	7	6	0	0
02A	0	0	0	3	9	0	0
03A	0	0	0	9	6	0	0
04A	0	0	0	24	37	0	0
05A	0	0	0	85	92	0	0
06A	0	0	0	176	186	0	0
07A	0	0	0	196	191	0	0
08A	0	0	122	121	0	0	0
09A	0	0	96	92	0	0	0
10A	0	0	93	92	0	0	0
11A	0	0	74	81	0	0	0
12P	0	0	70	73	0	0	0
01P	0	0	105	102	0	0	0
02P	0	0	100	108	0	0	0
03P	0	0	135	131	0	0	0
04P	0	0	131	137	0	0	0
05P	0	0	108	106	0	0	0
06P	0	0	78	81	0	0	0
07P	0	0	66	61	0	0	0
08P	0	0	45	41	0	0	0
09P	0	0	35	37	0	0	0
10P	0	0	21	12	0	0	0
11P	0	0	20	21	0	0	0
TOT	0	0	1299	1804	537	0	0

STATE OF CONNECTICUT  
DEPARTMENT OF TRANSPORTATION  
BUREAU OF POLICY AND PLANNING  
PLANNING INVENTORY AND DATA

TRAFFIC RECORDER DATA

TOWN OF TORRINGTON

ROUTE 8

DIRECTION S

SB OFF RAMP TO LAUREL HILL ROAD (EXIT 43)

DAY	SUN	MON	TUE	WED	THU	FRI	SAT
DATE	0	0	05/07/2013	05/08/2013	05/09/2013	0	0
TYPE							
HOUR							

2013 ADT = 2400

ACF = NA

\*\*\*\*\*

12A	0	0	0	15	11	0	0
01A	0	0	0	12	10	0	0
02A	0	0	0	5	5	0	0
03A	0	0	0	7	3	0	0
04A	0	0	0	10	10	0	0
05A	0	0	0	52	49	0	0
06A	0	0	0	122	127	0	0
07A	0	0	0	168	165	0	0
08A	0	0	160	164	0	0	0
09A	0	0	139	140	0	0	0
10A	0	0	129	136	0	0	0
11A	0	0	162	164	0	0	0
12P	0	0	142	139	0	0	0
01P	0	0	141	139	0	0	0
02P	0	0	194	180	0	0	0
03P	0	0	204	205	0	0	0
04P	0	0	233	232	0	0	0
05P	0	0	183	187	0	0	0
06P	0	0	165	160	0	0	0
07P	0	0	140	137	0	0	0
08P	0	0	93	96	0	0	0
09P	0	0	72	75	0	0	0
10P	0	0	37	39	0	0	0
11P	0	0	35	39	0	0	0
TOT	0	0	2229	2623	380	0	0

STATE OF CONNECTICUT  
DEPARTMENT OF TRANSPORTATION  
BUREAU OF POLICY AND PLANNING  
PLANNING INVENTORY AND DATA

TRAFFIC RECORDER DATA

TOWN OF TORRINGTON		ROUTE 8						DIRECTION N
NB OFF RAMP TO HARWINTON AVE #2 (EXIT 43)		SUN	MON	TUE	WED	THU	FRI	SAT
DAY	DATE	0	0	05/07/2013	05/08/2013	05/09/2013	0	0
TYPE	HOUR	2013 ADT = 1500		ACF = NA				
*****								
12A		0	0	0	10	16	0	0
01A		0	0	0	10	9	0	0
02A		0	0	0	11	9	0	0
03A		0	0	0	5	4	0	0
04A		0	0	0	6	5	0	0
05A		0	0	0	28	34	0	0
06A		0	0	0	76	82	0	0
07A		0	0	0	121	115	0	0
08A		0	0	100	97	0	0	0
09A		0	0	70	82	0	0	0
10A		0	0	49	74	0	0	0
11A		0	0	69	64	0	0	0
12P		0	0	76	78	0	0	0
01P		0	0	84	74	0	0	0
02P		0	0	124	107	0	0	0
03P		0	0	136	151	0	0	0
04P		0	0	181	164	0	0	0
05P		0	0	157	142	0	0	0
06P		0	0	94	91	0	0	0
07P		0	0	84	67	0	0	0
08P		0	0	67	55	0	0	0
09P		0	0	40	52	0	0	0
10P		0	0	42	50	0	0	0
11P		0	0	30	35	0	0	0
TOT		0	0	1403	1650	274	0	0

STATE OF CONNECTICUT  
DEPARTMENT OF TRANSPORTATION  
BUREAU OF POLICY AND PLANNING  
PLANNING INVENTORY AND DATA

TRAFFIC RECORDER DATA

TOWN OF TORRINGTON		ROUTE 8						DIRECTION N
NB ON RAMP FROM HARWINTON AVENUE #2		SUN	MON	TUE	WED	THU	FRI	SAT
DAY	DATE	0	0	05/07/2013	05/08/2013	05/09/2013	0	0
TYPE	HOUR	2013 ADT = 1800		ACF = NA				
*****								
12A		0	0	0	3	4	0	0
01A		0	0	0	1	3	0	0
02A		0	0	0	2	6	0	0
03A		0	0	0	4	3	0	0
04A		0	0	0	17	15	0	0
05A		0	0	0	47	49	0	0
06A		0	0	0	103	112	0	0
07A		0	0	0	136	144	0	0
08A		0	0	133	130	0	0	0
09A		0	0	109	107	0	0	0
10A		0	0	120	124	0	0	0
11A		0	0	107	106	0	0	0
12P		0	0	119	112	0	0	0
01P		0	0	105	109	0	0	0
02P		0	0	132	134	0	0	0
03P		0	0	180	178	0	0	0
04P		0	0	170	173	0	0	0
05P		0	0	144	138	0	0	0
06P		0	0	108	108	0	0	0
07P		0	0	81	84	0	0	0
08P		0	0	62	59	0	0	0
09P		0	0	42	49	0	0	0
10P		0	0	41	41	0	0	0
11P		0	0	17	17	0	0	0
TOT		0	0	1670	1982	336	0	0

STATE OF CONNECTICUT  
DEPARTMENT OF TRANSPORTATION  
BUREAU OF POLICY AND PLANNING  
PLANNING INVENTORY AND DATA

TRAFFIC RECORDER DATA

TOWN OF TORRINGTON	ROUTE 8						DIRECTION S
SB ON RAMP FROM US 202 (EAST MAIN STREET)	SUN	MON	TUE	WED	THU	FRI	SAT
DAY	0	0	05/07/2013	05/08/2013	05/09/2013	0	0
DATE							
TYPE							
HOUR							
	2013 ADT = 5500		ACF = NA				
	*****						
12A	0	0	0	39	37	0	0
01A	0	0	0	20	13	0	0
02A	0	0	0	20	24	0	0
03A	0	0	0	34	26	0	0
04A	0	0	0	73	76	0	0
05A	0	0	0	223	215	0	0
06A	0	0	0	417	387	0	0
07A	0	0	452	464	0	0	0
08A	0	0	379	401	0	0	0
09A	0	0	343	340	0	0	0
10A	0	0	276	315	0	0	0
11A	0	0	320	312	0	0	0
12P	0	0	351	323	0	0	0
01P	0	0	360	350	0	0	0
02P	0	0	384	397	0	0	0
03P	0	0	424	394	0	0	0
04P	0	0	490	418	0	0	0
05P	0	0	496	390	0	0	0
06P	0	0	358	282	0	0	0
07P	0	0	269	242	0	0	0
08P	0	0	217	184	0	0	0
09P	0	0	125	144	0	0	0
10P	0	0	92	83	0	0	0
11P	0	0	69	65	0	0	0
TOT	0	0	5405	5930	778	0	0



STATE OF CONNECTICUT  
DEPARTMENT OF TRANSPORTATION  
BUREAU OF POLICY AND PLANNING  
PLANNING INVENTORY AND DATA

TRAFFIC RECORDER DATA

TOWN OF TORRINGTON

ROUTE 8

DIRECTION S

SB OFF RAMP TO ROUTE 4 (EXIT 44 ELM ST)

DAY	SUN	MON	TUE	WED	THU	FRI	SAT
DATE	0	0	05/07/2013	05/08/2013	05/09/2013	0	0
TYPE							
HOUR							

2013 ADT = 2900                      ACF = NA

\*\*\*\*\*

12A	0	0	0	16	12	0	0
01A	0	0	0	6	4	0	0
02A	0	0	0	9	11	0	0
03A	0	0	0	5	8	0	0
04A	0	0	0	20	23	0	0
05A	0	0	0	42	48	0	0
06A	0	0	0	141	139	0	0
07A	0	0	264	242	0	0	0
08A	0	0	236	242	0	0	0
09A	0	0	186	169	0	0	0
10A	0	0	164	158	0	0	0
11A	0	0	177	186	0	0	0
12P	0	0	166	189	0	0	0
01P	0	0	177	177	0	0	0
02P	0	0	197	239	0	0	0
03P	0	0	274	285	0	0	0
04P	0	0	250	282	0	0	0
05P	0	0	265	293	0	0	0
06P	0	0	212	166	0	0	0
07P	0	0	131	129	0	0	0
08P	0	0	104	75	0	0	0
09P	0	0	82	90	0	0	0
10P	0	0	56	45	0	0	0
11P	0	0	43	46	0	0	0
TOT	0	0	2984	3252	245	0	0

STATE OF CONNECTICUT  
DEPARTMENT OF TRANSPORTATION  
BUREAU OF POLICY AND PLANNING  
PLANNING INVENTORY AND DATA

TRAFFIC RECORDER DATA

TOWN OF TORRINGTON		ROUTE 8						DIRECTION N
NB OFF RAMP TO US 202 (EXIT 44)		SUN	MON	TUE	WED	THU	FRI	SAT
DAY	DATE	0	0	05/07/2013	05/08/2013	05/09/2013	0	0
TYPE	HOUR	2013 ADT = 5600		ACF = NA				
*****								
12A		0	0	0	47	34	0	0
01A		0	0	0	25	30	0	0
02A		0	0	0	19	28	0	0
03A		0	0	0	22	22	0	0
04A		0	0	0	36	20	0	0
05A		0	0	0	98	90	0	0
06A		0	0	293	293	0	0	0
07A		0	0	447	423	0	0	0
08A		0	0	415	384	0	0	0
09A		0	0	334	339	0	0	0
10A		0	0	276	297	0	0	0
11A		0	0	332	341	0	0	0
12P		0	0	347	333	0	0	0
01P		0	0	328	330	0	0	0
02P		0	0	393	381	0	0	0
03P		0	0	528	506	0	0	0
04P		0	0	586	559	0	0	0
05P		0	0	532	604	0	0	0
06P		0	0	350	356	0	0	0
07P		0	0	233	218	0	0	0
08P		0	0	171	166	0	0	0
09P		0	0	140	148	0	0	0
10P		0	0	127	138	0	0	0
11P		0	0	80	76	0	0	0
TOT		0	0	5912	6139	224	0	0

STATE OF CONNECTICUT  
 DEPARTMENT OF TRANSPORTATION  
 BUREAU OF POLICY AND PLANNING  
 PLANNING INVENTORY AND DATA

TRAFFIC RECORDER DATA

TOWN OF TORRINGTON		ROUTE 8						DIRECTION N
NB ON RAMP FROM ROUTE 4 (ELM STREET)		SUN	MON	TUE	WED	THU	FRI	SAT
DAY	DATE	0	0	05/07/2013	05/08/2013	05/09/2013	0	0
TYPE	HOUR	2013 ADT = 3200		ACF = NA				
*****								
12A		0	0	0	15	17	0	0
01A		0	0	0	12	4	0	0
02A		0	0	0	5	3	0	0
03A		0	0	0	13	15	0	0
04A		0	0	0	38	31	0	0
05A		0	0	0	83	83	0	0
06A		0	0	195	199	0	0	0
07A		0	0	229	240	0	0	0
08A		0	0	207	205	0	0	0
09A		0	0	181	177	0	0	0
10A		0	0	203	206	0	0	0
11A		0	0	186	181	0	0	0
12P		0	0	172	185	0	0	0
01P		0	0	217	218	0	0	0
02P		0	0	256	257	0	0	0
03P		0	0	295	295	0	0	0
04P		0	0	281	285	0	0	0
05P		0	0	307	306	0	0	0
06P		0	0	197	191	0	0	0
07P		0	0	127	129	0	0	0
08P		0	0	121	122	0	0	0
09P		0	0	79	74	0	0	0
10P		0	0	47	37	0	0	0
11P		0	0	40	36	0	0	0
TOT		0	0	3340	3509	153	0	0

STATE OF CONNECTICUT  
DEPARTMENT OF TRANSPORTATION  
BUREAU OF POLICY AND PLANNING  
PLANNING INVENTORY AND DATA

TRAFFIC RECORDER DATA

TOWN OF TORRINGTON

ROUTE 8

DIRECTION S

SB ON RAMP FROM SR 800 (WINSTED RD)

DAY	SUN	MON	TUE	WED	THU	FRI	SAT
DATE	0	0	05/07/2013	05/08/2013	05/09/2013	0	0
TYPE							
HOUR							

2013 ADT = 2800

ACF = NA

\*\*\*\*\*

12A	0	0	0	8	4	0	0
01A	0	0	0	10	1	0	0
02A	0	0	0	1	5	0	0
03A	0	0	0	5	6	0	0
04A	0	0	0	13	18	0	0
05A	0	0	0	93	86	0	0
06A	0	0	0	215	202	0	0
07A	0	0	242	249	0	0	0
08A	0	0	209	201	0	0	0
09A	0	0	174	157	0	0	0
10A	0	0	144	155	0	0	0
11A	0	0	180	158	0	0	0
12P	0	0	168	204	0	0	0
01P	0	0	160	171	0	0	0
02P	0	0	219	206	0	0	0
03P	0	0	292	284	0	0	0
04P	0	0	303	321	0	0	0
05P	0	0	241	267	0	0	0
06P	0	0	155	158	0	0	0
07P	0	0	93	104	0	0	0
08P	0	0	70	70	0	0	0
09P	0	0	36	48	0	0	0
10P	0	0	42	26	0	0	0
11P	0	0	16	16	0	0	0
TOT	0	0	2744	3140	322	0	0

STATE OF CONNECTICUT  
DEPARTMENT OF TRANSPORTATION  
BUREAU OF POLICY AND PLANNING  
PLANNING INVENTORY AND DATA

TRAFFIC RECORDER DATA

TOWN OF TORRINGTON

ROUTE 8

DIRECTION S

SB OFF RAMP TO SR 800 (EXIT 45 WINSTED RD)

DAY	SUN	MON	TUE	WED	THU	FRI	SAT
DATE	0	0	05/07/2013	05/08/2013	05/09/2013	0	0
TYPE							
HOUR							

2013 ADT = 1300

ACF = NA

\*\*\*\*\*

12A	0	0	0	4	3	0	0
01A	0	0	0	5	5	0	0
02A	0	0	0	2	3	0	0
03A	0	0	0	1	1	0	0
04A	0	0	0	6	10	0	0
05A	0	0	0	27	28	0	0
06A	0	0	0	60	47	0	0
07A	0	0	104	108	0	0	0
08A	0	0	128	105	0	0	0
09A	0	0	97	94	0	0	0
10A	0	0	79	76	0	0	0
11A	0	0	87	81	0	0	0
12P	0	0	85	95	0	0	0
01P	0	0	86	101	0	0	0
02P	0	0	122	106	0	0	0
03P	0	0	141	122	0	0	0
04P	0	0	129	122	0	0	0
05P	0	0	110	95	0	0	0
06P	0	0	70	94	0	0	0
07P	0	0	46	43	0	0	0
08P	0	0	49	36	0	0	0
09P	0	0	36	32	0	0	0
10P	0	0	18	10	0	0	0
11P	0	0	16	15	0	0	0
TOT	0	0	1403	1440	97	0	0

STATE OF CONNECTICUT  
DEPARTMENT OF TRANSPORTATION  
BUREAU OF POLICY AND PLANNING  
PLANNING INVENTORY AND DATA

TRAFFIC RECORDER DATA

TOWN OF TORRINGTON		ROUTE 8						DIRECTION N
NB OFF RAMP TO KENNEDY DRIVE (EXIT 45)		SUN	MON	TUE	WED	THU	FRI	SAT
DAY	DATE	0	0	05/07/2013	05/08/2013	05/09/2013	0	0
TYPE	HOUR	2013 ADT = 2700		ACF = NA				
*****								
12A		0	0	0	12	8	0	0
01A		0	0	0	3	6	0	0
02A		0	0	0	4	1	0	0
03A		0	0	0	12	7	0	0
04A		0	0	0	26	28	0	0
05A		0	0	0	79	80	0	0
06A		0	0	110	118	0	0	0
07A		0	0	287	279	0	0	0
08A		0	0	228	244	0	0	0
09A		0	0	154	162	0	0	0
10A		0	0	156	152	0	0	0
11A		0	0	175	169	0	0	0
12P		0	0	169	151	0	0	0
01P		0	0	195	189	0	0	0
02P		0	0	196	189	0	0	0
03P		0	0	261	256	0	0	0
04P		0	0	271	271	0	0	0
05P		0	0	258	254	0	0	0
06P		0	0	162	163	0	0	0
07P		0	0	92	91	0	0	0
08P		0	0	73	72	0	0	0
09P		0	0	43	47	0	0	0
10P		0	0	26	23	0	0	0
11P		0	0	18	19	0	0	0
TOT		0	0	2874	2985	130	0	0

STATE OF CONNECTICUT  
DEPARTMENT OF TRANSPORTATION  
BUREAU OF POLICY AND PLANNING  
PLANNING INVENTORY AND DATA

TRAFFIC RECORDER DATA

TOWN OF TORRINGTON		ROUTE 8						DIRECTION N
NB ON RAMP FROM KENNEDY DRIVE		SUN	MON	TUE	WED	THU	FRI	SAT
DAY	DATE	0	0	05/07/2013	05/08/2013	05/09/2013	0	0
TYPE	HOUR	2013 ADT = 1500		ACF = NA		*****		
12A		0	0	0	3	4	0	0
01A		0	0	0	1	2	0	0
02A		0	0	0	0	0	0	0
03A		0	0	0	6	6	0	0
04A		0	0	0	13	14	0	0
05A		0	0	0	40	39	0	0
06A		0	0	84	84	0	0	0
07A		0	0	97	94	0	0	0
08A		0	0	93	94	0	0	0
09A		0	0	81	87	0	0	0
10A		0	0	93	59	0	0	0
11A		0	0	116	104	0	0	0
12P		0	0	115	114	0	0	0
01P		0	0	120	110	0	0	0
02P		0	0	142	128	0	0	0
03P		0	0	133	126	0	0	0
04P		0	0	170	152	0	0	0
05P		0	0	135	137	0	0	0
06P		0	0	96	110	0	0	0
07P		0	0	66	74	0	0	0
08P		0	0	50	66	0	0	0
09P		0	0	29	30	0	0	0
10P		0	0	22	14	0	0	0
11P		0	0	15	9	0	0	0
TOT		0	0	1657	1655	65	0	0

STATE OF CONNECTICUT  
DEPARTMENT OF TRANSPORTATION  
BUREAU OF POLICY AND PLANNING  
PLANNING INVENTORY AND DATA

TRAFFIC RECORDER DATA

TOWN OF TORRINGTON	ROUTE 8						DIRECTION S	
SB ON RAMP FROM PINEWOODS ROAD	SUN	MON	TUE	WED	THU	FRI	SAT	
DAY	0	0	05/07/2013	05/08/2013	05/09/2013	0	0	
DATE								
TYPE								
HOUR								
	2013 ADT = 2200		ACF = NA					
	*****							
12A	0	0	0	9	6	0	0	
01A	0	0	0	6	5	0	0	
02A	0	0	0	3	3	0	0	
03A	0	0	0	4	7	0	0	
04A	0	0	0	22	18	0	0	
05A	0	0	0	62	57	0	0	
06A	0	0	0	169	150	0	0	
07A	0	0	234	237	0	0	0	
08A	0	0	214	187	0	0	0	
09A	0	0	157	117	0	0	0	
10A	0	0	139	113	0	0	0	
11A	0	0	141	134	0	0	0	
12P	0	0	140	132	0	0	0	
01P	0	0	133	117	0	0	0	
02P	0	0	192	164	0	0	0	
03P	0	0	202	231	0	0	0	
04P	0	0	256	206	0	0	0	
05P	0	0	204	174	0	0	0	
06P	0	0	102	74	0	0	0	
07P	0	0	64	55	0	0	0	
08P	0	0	34	22	0	0	0	
09P	0	0	28	24	0	0	0	
10P	0	0	22	16	0	0	0	
11P	0	0	22	21	0	0	0	
TOT	0	0	2284	2299	246	0	0	



STATE OF CONNECTICUT  
DEPARTMENT OF TRANSPORTATION  
BUREAU OF POLICY AND PLANNING  
PLANNING INVENTORY AND DATA

TRAFFIC RECORDER DATA

TOWN OF TORRINGTON

ROUTE 8

DIRECTION S

SB OFF RAMP TO PINEWOODS ROAD (EXIT 46)

DAY	SUN	MON	TUE	WED	THU	FRI	SAT
DATE	0	0	05/07/2013	05/08/2013	05/09/2013	0	0

TYPE

HOUR

2013 ADT = 500

ACF = NA

\*\*\*\*\*

12A	0	0	0	2	4	0	0
01A	0	0	0	4	0	0	0
02A	0	0	0	1	0	0	0
03A	0	0	0	3	5	0	0
04A	0	0	0	6	6	0	0
05A	0	0	0	13	19	0	0
06A	0	0	0	34	27	0	0
07A	0	0	44	43	0	0	0
08A	0	0	36	35	0	0	0
09A	0	0	23	21	0	0	0
10A	0	0	25	24	0	0	0
11A	0	0	30	31	0	0	0
12P	0	0	41	29	0	0	0
01P	0	0	33	35	0	0	0
02P	0	0	47	48	0	0	0
03P	0	0	45	38	0	0	0
04P	0	0	49	47	0	0	0
05P	0	0	34	33	0	0	0
06P	0	0	23	26	0	0	0
07P	0	0	20	22	0	0	0
08P	0	0	24	22	0	0	0
09P	0	0	9	15	0	0	0
10P	0	0	9	8	0	0	0
11P	0	0	6	7	0	0	0
TOT	0	0	498	547	61	0	0

STATE OF CONNECTICUT  
DEPARTMENT OF TRANSPORTATION  
BUREAU OF POLICY AND PLANNING  
PLANNING INVENTORY AND DATA

TRAFFIC RECORDER DATA

TOWN OF TORRINGTON		ROUTE 8						DIRECTION N
NB OFF RAMP TO PINWOODS ROAD (EXIT 46)		SUN	MON	TUE	WED	THU	FRI	SAT
DAY	DATE	0	0	05/07/2013	05/08/2013	05/09/2013	0	0
TYPE	HOUR	2013 ADT = 2300		ACF = NA				
*****								
12A		0	0	0	9	17	0	0
01A		0	0	0	7	2	0	0
02A		0	0	0	1	2	0	0
03A		0	0	0	7	7	0	0
04A		0	0	0	16	13	0	0
05A		0	0	0	49	44	0	0
06A		0	0	135	131	0	0	0
07A		0	0	245	217	0	0	0
08A		0	0	179	207	0	0	0
09A		0	0	142	98	0	0	0
10A		0	0	156	115	0	0	0
11A		0	0	174	122	0	0	0
12P		0	0	165	136	0	0	0
01P		0	0	141	132	0	0	0
02P		0	0	178	155	0	0	0
03P		0	0	261	178	0	0	0
04P		0	0	237	223	0	0	0
05P		0	0	222	194	0	0	0
06P		0	0	132	136	0	0	0
07P		0	0	102	93	0	0	0
08P		0	0	81	69	0	0	0
09P		0	0	48	54	0	0	0
10P		0	0	37	33	0	0	0
11P		0	0	15	23	0	0	0
TOT		0	0	2650	2405	85	0	0

STATE OF CONNECTICUT  
DEPARTMENT OF TRANSPORTATION  
BUREAU OF POLICY AND PLANNING  
PLANNING INVENTORY AND DATA

TRAFFIC RECORDER DATA

TOWN OF TORRINGTON

ROUTE 8

DIRECTION N

NB ON RAMP FROM PINEWOODS ROAD

DAY	SUN	MON	TUE	WED	THU	FRI	SAT
DATE	0	0	05/07/2013	05/08/2013	05/09/2013	0	0
TYPE							
HOUR							

2013 ADT = 500

ACF = NA

\*\*\*\*\*

12A	0	0	0	2	3	0	0
01A	0	0	0	6	2	0	0
02A	0	0	0	0	0	0	0
03A	0	0	0	2	1	0	0
04A	0	0	0	5	3	0	0
05A	0	0	0	22	21	0	0
06A	0	0	45	48	0	0	0
07A	0	0	54	50	0	0	0
08A	0	0	36	36	0	0	0
09A	0	0	31	32	0	0	0
10A	0	0	22	22	0	0	0
11A	0	0	30	25	0	0	0
12P	0	0	25	16	0	0	0
01P	0	0	28	26	0	0	0
02P	0	0	40	31	0	0	0
03P	0	0	49	33	0	0	0
04P	0	0	46	58	0	0	0
05P	0	0	39	37	0	0	0
06P	0	0	29	21	0	0	0
07P	0	0	8	17	0	0	0
08P	0	0	5	20	0	0	0
09P	0	0	9	8	0	0	0
10P	0	0	5	7	0	0	0
11P	0	0	8	6	0	0	0
TOT	0	0	509	530	30	0	0

STATE OF CONNECTICUT  
 DEPARTMENT OF TRANSPORTATION  
 BUREAU OF POLICY AND PLANNING  
 PLANNING INVENTORY AND DATA

TRAFFIC RECORDER DATA

TOWN OF TORRINGTON	ROUTE 8							DIRECTION S
SB ON RAMP FROM HARWINTON AVENUE #1	SUN	MON	TUE	WED	THU	FRI	SAT	
DAY	0	0	0	07/21/2010	07/22/2010	0	0	
DATE	0	0	0	07/21/2010	07/22/2010	0	0	
TYPE								
HOUR								
	2010 ADT = 1600		ACF = NA					
	*****							
12A	0	0	0	0	25	0	0	
01A	0	0	0	0	7	0	0	
02A	0	0	0	0	7	0	0	
03A	0	0	0	0	12	0	0	
04A	0	0	0	16	0	0	0	
05A	0	0	0	85	0	0	0	
06A	0	0	0	143	0	0	0	
07A	0	0	0	157	0	0	0	
08A	0	0	0	141	0	0	0	
09A	0	0	0	94	0	0	0	
10A	0	0	0	88	0	0	0	
11A	0	0	0	71	0	0	0	
12P	0	0	0	76	0	0	0	
01P	0	0	0	112	0	0	0	
02P	0	0	0	107	0	0	0	
03P	0	0	0	132	0	0	0	
04P	0	0	0	122	0	0	0	
05P	0	0	0	106	0	0	0	
06P	0	0	0	79	0	0	0	
07P	0	0	0	63	0	0	0	
08P	0	0	0	39	0	0	0	
09P	0	0	0	22	0	0	0	
10P	0	0	0	37	0	0	0	
11P	0	0	0	24	0	0	0	
TOT	0	0	0	1714	51	0	0	

STATE OF CONNECTICUT  
DEPARTMENT OF TRANSPORTATION  
BUREAU OF POLICY AND PLANNING  
PLANNING INVENTORY AND DATA

TRAFFIC RECORDER DATA

TOWN OF TORRINGTON	ROUTE 8						DIRECTION S
SB OFF RAMP TO LAUREL HILL ROAD (EXIT 43)	SUN	MON	TUE	WED	THU	FRI	SAT
DAY	0	0	07/27/2010	07/28/2010	07/29/2010	0	0
DATE	0	0	07/27/2010	07/28/2010	07/29/2010	0	0
TYPE							
HOUR							
	2010 ADT = 2400		ACF = NA				
	*****						
12A	0	0	0	12	11	0	0
01A	0	0	0	4	4	0	0
02A	0	0	0	5	2	0	0
03A	0	0	4	7	5	0	0
04A	0	0	11	11	0	0	0
05A	0	0	52	47	0	0	0
06A	0	0	120	125	0	0	0
07A	0	0	168	168	0	0	0
08A	0	0	168	168	0	0	0
09A	0	0	146	145	0	0	0
10A	0	0	132	134	0	0	0
11A	0	0	166	162	0	0	0
12P	0	0	145	141	0	0	0
01P	0	0	141	140	0	0	0
02P	0	0	179	183	0	0	0
03P	0	0	201	203	0	0	0
04P	0	0	236	231	0	0	0
05P	0	0	203	208	0	0	0
06P	0	0	167	156	0	0	0
07P	0	0	131	136	0	0	0
08P	0	0	90	95	0	0	0
09P	0	0	75	75	0	0	0
10P	0	0	37	33	0	0	0
11P	0	0	32	28	0	0	0
TOT	0	0	2604	2617	22	0	0

STATE OF CONNECTICUT  
DEPARTMENT OF TRANSPORTATION  
BUREAU OF POLICY AND PLANNING  
PLANNING INVENTORY AND DATA

TRAFFIC RECORDER DATA

TOWN OF TORRINGTON		ROUTE 8						DIRECTION N
NB OFF RAMP TO HARWINTON AVE #2 (EXIT 43)		SUN	MON	TUE	WED	THU	FRI	SAT
DAY	DATE	0	0	0	07/21/2010	07/22/2010	0	0
TYPE	HOUR	2010 ADT = 1400		ACF = NA				
*****								
12A		0	0	0	0	21	0	0
01A		0	0	0	0	12	0	0
02A		0	0	0	5	0	0	0
03A		0	0	0	5	0	0	0
04A		0	0	0	6	0	0	0
05A		0	0	0	22	0	0	0
06A		0	0	0	53	0	0	0
07A		0	0	0	85	0	0	0
08A		0	0	0	100	0	0	0
09A		0	0	0	70	0	0	0
10A		0	0	0	73	0	0	0
11A		0	0	0	78	0	0	0
12P		0	0	0	79	0	0	0
01P		0	0	0	77	0	0	0
02P		0	0	0	97	0	0	0
03P		0	0	0	140	0	0	0
04P		0	0	0	107	0	0	0
05P		0	0	0	141	0	0	0
06P		0	0	0	125	0	0	0
07P		0	0	0	64	0	0	0
08P		0	0	0	70	0	0	0
09P		0	0	0	58	0	0	0
10P		0	0	0	51	0	0	0
11P		0	0	0	34	0	0	0
TOT		0	0	0	1540	33	0	0

STATE OF CONNECTICUT  
DEPARTMENT OF TRANSPORTATION  
BUREAU OF POLICY AND PLANNING  
PLANNING INVENTORY AND DATA

TRAFFIC RECORDER DATA

TOWN OF TORRINGTON		ROUTE 8						DIRECTION N	
NB ON RAMP FROM HARWINTON AVENUE #2		SUN	MON	TUE	WED	THU	FRI	SAT	
DAY	DATE	0	0	0	07/21/2010	07/22/2010	0	0	
TYPE	HOUR	2010 ADT = 1800		ACF = NA					
		*****							
12A		0	0	0	0	13	0	0	
01A		0	0	0	0	5	0	0	
02A		0	0	0	7	0	0	0	
03A		0	0	0	4	0	0	0	
04A		0	0	0	12	0	0	0	
05A		0	0	0	51	0	0	0	
06A		0	0	0	102	0	0	0	
07A		0	0	0	135	0	0	0	
08A		0	0	0	127	0	0	0	
09A		0	0	0	104	0	0	0	
10A		0	0	0	116	0	0	0	
11A		0	0	0	103	0	0	0	
12P		0	0	0	115	0	0	0	
01P		0	0	0	110	0	0	0	
02P		0	0	0	127	0	0	0	
03P		0	0	0	161	0	0	0	
04P		0	0	0	165	0	0	0	
05P		0	0	0	139	0	0	0	
06P		0	0	0	101	0	0	0	
07P		0	0	0	86	0	0	0	
08P		0	0	0	62	0	0	0	
09P		0	0	0	39	0	0	0	
10P		0	0	0	39	0	0	0	
11P		0	0	0	18	0	0	0	
TOT		0	0	0	1923	18	0	0	

STATE OF CONNECTICUT  
DEPARTMENT OF TRANSPORTATION  
BUREAU OF POLICY AND PLANNING  
PLANNING INVENTORY AND DATA

TRAFFIC RECORDER DATA

TOWN OF TORRINGTON	ROUTE 8						DIRECTION S
SB ON RAMP FROM US 202 (EAST MAIN STREET)	SUN	MON	TUE	WED	THU	FRI	SAT
DAY	0	0	0	07/21/2010	07/22/2010	0	0
DATE							
TYPE							
HOUR							
	2010 ADT = 5400		ACF = NA				
	*****						
12A	0	0	0	0	45	0	0
01A	0	0	0	0	30	0	0
02A	0	0	0	0	21	0	0
03A	0	0	0	30	23	0	0
04A	0	0	0	72	0	0	0
05A	0	0	0	198	0	0	0
06A	0	0	0	311	0	0	0
07A	0	0	0	412	0	0	0
08A	0	0	0	353	0	0	0
09A	0	0	0	295	0	0	0
10A	0	0	0	313	0	0	0
11A	0	0	0	320	0	0	0
12P	0	0	0	345	0	0	0
01P	0	0	0	346	0	0	0
02P	0	0	0	391	0	0	0
03P	0	0	0	453	0	0	0
04P	0	0	0	418	0	0	0
05P	0	0	0	398	0	0	0
06P	0	0	0	302	0	0	0
07P	0	0	0	202	0	0	0
08P	0	0	0	222	0	0	0
09P	0	0	0	189	0	0	0
10P	0	0	0	144	0	0	0
11P	0	0	0	76	0	0	0
TOT	0	0	0	5790	119	0	0



STATE OF CONNECTICUT  
DEPARTMENT OF TRANSPORTATION  
BUREAU OF POLICY AND PLANNING  
PLANNING INVENTORY AND DATA

TRAFFIC RECORDER DATA

TOWN OF TORRINGTON

ROUTE 8

DIRECTION S

SB OFF RAMP TO ROUTE 4 (EXIT 44 ELM ST)

DAY	SUN	MON	TUE	WED	THU	FRI	SAT
DATE	0	0	0	07/21/2010	07/22/2010	0	0
TYPE							
HOUR							

2010 ADT = 3000

ACF = NA

\*\*\*\*\*

12A	0	0	0	0	24	0	0
01A	0	0	0	0	18	0	0
02A	0	0	0	0	13	0	0
03A	0	0	0	4	0	0	0
04A	0	0	0	20	0	0	0
05A	0	0	0	42	0	0	0
06A	0	0	0	102	0	0	0
07A	0	0	0	211	0	0	0
08A	0	0	0	238	0	0	0
09A	0	0	0	197	0	0	0
10A	0	0	0	186	0	0	0
11A	0	0	0	190	0	0	0
12P	0	0	0	192	0	0	0
01P	0	0	0	179	0	0	0
02P	0	0	0	197	0	0	0
03P	0	0	0	286	0	0	0
04P	0	0	0	255	0	0	0
05P	0	0	0	239	0	0	0
06P	0	0	0	197	0	0	0
07P	0	0	0	162	0	0	0
08P	0	0	0	118	0	0	0
09P	0	0	0	88	0	0	0
10P	0	0	0	58	0	0	0
11P	0	0	0	69	0	0	0
TOT	0	0	0	3230	55	0	0

STATE OF CONNECTICUT  
DEPARTMENT OF TRANSPORTATION  
BUREAU OF POLICY AND PLANNING  
PLANNING INVENTORY AND DATA

TRAFFIC RECORDER DATA

TOWN OF TORRINGTON	ROUTE 8							DIRECTION N
NB OFF RAMP TO US 202 (EXIT 44)	SUN	MON	TUE	WED	THU	FRI	SAT	
DAY	0	0	0	07/21/2010	07/22/2010	0	0	
DATE								
TYPE								
HOUR								
	2010 ADT = 5500		ACF = NA					
	*****							
12A	0	0	0	0	55	0	0	
01A	0	0	0	0	29	0	0	
02A	0	0	0	21	0	0	0	
03A	0	0	0	23	0	0	0	
04A	0	0	0	25	0	0	0	
05A	0	0	0	58	0	0	0	
06A	0	0	0	223	0	0	0	
07A	0	0	0	353	0	0	0	
08A	0	0	0	410	0	0	0	
09A	0	0	0	332	0	0	0	
10A	0	0	0	323	0	0	0	
11A	0	0	0	355	0	0	0	
12P	0	0	0	338	0	0	0	
01P	0	0	0	289	0	0	0	
02P	0	0	0	372	0	0	0	
03P	0	0	0	405	0	0	0	
04P	0	0	0	455	0	0	0	
05P	0	0	0	489	0	0	0	
06P	0	0	0	439	0	0	0	
07P	0	0	0	302	0	0	0	
08P	0	0	0	213	0	0	0	
09P	0	0	0	200	0	0	0	
10P	0	0	0	143	0	0	0	
11P	0	0	0	84	0	0	0	
TOT	0	0	0	5852	84	0	0	

STATE OF CONNECTICUT  
DEPARTMENT OF TRANSPORTATION  
BUREAU OF POLICY AND PLANNING  
PLANNING INVENTORY AND DATA

TRAFFIC RECORDER DATA

TOWN OF TORRINGTON

ROUTE 8

DIRECTION N

NB ON RAMP FROM ROUTE 4 (ELM STREET)

DAY	SUN	MON	TUE	WED	THU	FRI	SAT
DATE	0	0	0	07/21/2010	07/22/2010	0	0

TYPE

HOUR

2010 ADT = 3100

ACF = NA

\*\*\*\*\*

12A	0	0	0	0	22	0	0
01A	0	0	0	0	12	0	0
02A	0	0	0	9	8	0	0
03A	0	0	0	16	0	0	0
04A	0	0	0	29	0	0	0
05A	0	0	0	90	0	0	0
06A	0	0	0	195	0	0	0
07A	0	0	0	221	0	0	0
08A	0	0	0	176	0	0	0
09A	0	0	0	165	0	0	0
10A	0	0	0	180	0	0	0
11A	0	0	0	211	0	0	0
12P	0	0	0	213	0	0	0
01P	0	0	0	222	0	0	0
02P	0	0	0	226	0	0	0
03P	0	0	0	254	0	0	0
04P	0	0	0	248	0	0	0
05P	0	0	0	261	0	0	0
06P	0	0	0	171	0	0	0
07P	0	0	0	120	0	0	0
08P	0	0	0	107	0	0	0
09P	0	0	0	92	0	0	0
10P	0	0	0	81	0	0	0
11P	0	0	0	43	0	0	0
TOT	0	0	0	3330	42	0	0

STATE OF CONNECTICUT  
DEPARTMENT OF TRANSPORTATION  
BUREAU OF POLICY AND PLANNING  
PLANNING INVENTORY AND DATA

TRAFFIC RECORDER DATA

TOWN OF TORRINGTON

ROUTE 8

DIRECTION S

SB ON RAMP FROM SR 800 (WINSTED RD)

DAY	SUN	MON	TUE	WED	THU	FRI	SAT
DATE	0	0	0	07/21/2010	07/22/2010	0	0
TYPE							
HOUR							

2010 ADT = 3000

ACF = NA

\*\*\*\*\*

12A	0	0	0	0	6	0	0
01A	0	0	0	0	9	0	0
02A	0	0	0	0	4	0	0
03A	0	0	0	6	0	0	0
04A	0	0	0	28	0	0	0
05A	0	0	0	76	0	0	0
06A	0	0	0	170	0	0	0
07A	0	0	0	245	0	0	0
08A	0	0	0	228	0	0	0
09A	0	0	0	219	0	0	0
10A	0	0	0	208	0	0	0
11A	0	0	0	206	0	0	0
12P	0	0	0	178	0	0	0
01P	0	0	0	203	0	0	0
02P	0	0	0	241	0	0	0
03P	0	0	0	269	0	0	0
04P	0	0	0	277	0	0	0
05P	0	0	0	248	0	0	0
06P	0	0	0	136	0	0	0
07P	0	0	0	129	0	0	0
08P	0	0	0	94	0	0	0
09P	0	0	0	57	0	0	0
10P	0	0	0	38	0	0	0
11P	0	0	0	20	0	0	0
TOT	0	0	0	3276	19	0	0

STATE OF CONNECTICUT  
DEPARTMENT OF TRANSPORTATION  
BUREAU OF POLICY AND PLANNING  
PLANNING INVENTORY AND DATA

TRAFFIC RECORDER DATA

TOWN OF TORRINGTON

ROUTE 8

DIRECTION S

SB OFF RAMP TO SR 800 (EXIT 45 WINSTED RD)

DAY	SUN	MON	TUE	WED	THU	FRI	SAT
DATE	0	0	0	07/21/2010	07/22/2010	0	0
TYPE							
HOUR							

2010 ADT = 1300

ACF = NA

\*\*\*\*\*

12A	0	0	0	0	9	0	0
01A	0	0	0	0	3	0	0
02A	0	0	0	0	1	0	0
03A	0	0	0	2	0	0	0
04A	0	0	0	5	0	0	0
05A	0	0	0	20	0	0	0
06A	0	0	0	54	0	0	0
07A	0	0	0	94	0	0	0
08A	0	0	0	107	0	0	0
09A	0	0	0	98	0	0	0
10A	0	0	0	85	0	0	0
11A	0	0	0	86	0	0	0
12P	0	0	0	106	0	0	0
01P	0	0	0	101	0	0	0
02P	0	0	0	92	0	0	0
03P	0	0	0	114	0	0	0
04P	0	0	0	98	0	0	0
05P	0	0	0	98	0	0	0
06P	0	0	0	78	0	0	0
07P	0	0	0	53	0	0	0
08P	0	0	0	42	0	0	0
09P	0	0	0	41	0	0	0
10P	0	0	0	16	0	0	0
11P	0	0	0	21	0	0	0
TOT	0	0	0	1411	13	0	0

STATE OF CONNECTICUT  
DEPARTMENT OF TRANSPORTATION  
BUREAU OF POLICY AND PLANNING  
PLANNING INVENTORY AND DATA

TRAFFIC RECORDER DATA

TOWN OF TORRINGTON

ROUTE 8

DIRECTION N

NB OFF RAMP TO KENNEDY DRIVE (EXIT 45)

DAY	SUN	MON	TUE	WED	THU	FRI	SAT
DATE	0	0	0	07/21/2010	07/22/2010	0	0
TYPE							
HOUR							

2010 ADT = 2700

ACF = NA

\*\*\*\*\*

12A	0	0	0	0	12	0	0
01A	0	0	0	0	10	0	0
02A	0	0	0	5	3	0	0
03A	0	0	0	6	0	0	0
04A	0	0	0	11	0	0	0
05A	0	0	0	43	0	0	0
06A	0	0	0	107	0	0	0
07A	0	0	0	217	0	0	0
08A	0	0	0	196	0	0	0
09A	0	0	0	177	0	0	0
10A	0	0	0	170	0	0	0
11A	0	0	0	155	0	0	0
12P	0	0	0	205	0	0	0
01P	0	0	0	189	0	0	0
02P	0	0	0	189	0	0	0
03P	0	0	0	245	0	0	0
04P	0	0	0	219	0	0	0
05P	0	0	0	273	0	0	0
06P	0	0	0	198	0	0	0
07P	0	0	0	128	0	0	0
08P	0	0	0	95	0	0	0
09P	0	0	0	59	0	0	0
10P	0	0	0	33	0	0	0
11P	0	0	0	25	0	0	0
TOT	0	0	0	2945	25	0	0

STATE OF CONNECTICUT  
DEPARTMENT OF TRANSPORTATION  
BUREAU OF POLICY AND PLANNING  
PLANNING INVENTORY AND DATA

TRAFFIC RECORDER DATA

TOWN OF TORRINGTON

ROUTE 8

DIRECTION N

NB ON RAMP FROM KENNEDY DRIVE

DAY	SUN	MON	TUE	WED	THU	FRI	SAT
DATE	0	0	0	07/21/2010	07/22/2010	0	0
TYPE							
HOUR							

2010 ADT = 1500                      ACF = NA

\*\*\*\*\*

12A	0	0	0	0	9	0	0
01A	0	0	0	0	1	0	0
02A	0	0	0	1	2	0	0
03A	0	0	0	1	0	0	0
04A	0	0	0	8	0	0	0
05A	0	0	0	35	0	0	0
06A	0	0	0	64	0	0	0
07A	0	0	0	93	0	0	0
08A	0	0	0	89	0	0	0
09A	0	0	0	81	0	0	0
10A	0	0	0	83	0	0	0
11A	0	0	0	116	0	0	0
12P	0	0	0	114	0	0	0
01P	0	0	0	108	0	0	0
02P	0	0	0	113	0	0	0
03P	0	0	0	135	0	0	0
04P	0	0	0	139	0	0	0
05P	0	0	0	121	0	0	0
06P	0	0	0	79	0	0	0
07P	0	0	0	65	0	0	0
08P	0	0	0	53	0	0	0
09P	0	0	0	35	0	0	0
10P	0	0	0	25	0	0	0
11P	0	0	0	12	0	0	0
TOT	0	0	0	1570	12	0	0

STATE OF CONNECTICUT  
DEPARTMENT OF TRANSPORTATION  
BUREAU OF POLICY AND PLANNING  
PLANNING INVENTORY AND DATA

TRAFFIC RECORDER DATA

TOWN OF TORRINGTON	ROUTE 8						DIRECTION S	
SB ON RAMP FROM PINEWOODS ROAD	SUN	MON	TUE	WED	THU	FRI	SAT	
DAY	0	0	07/20/2010	07/21/2010	07/22/2010	0	0	
DATE								
TYPE								
HOUR								
	2010 ADT = 2100		ACF = NA					
	*****							
12A	0	0	0	17	12	0	0	
01A	0	0	0	8	8	0	0	
02A	0	0	0	4	4	0	0	
03A	0	0	0	5	1	0	0	
04A	0	0	0	11	10	0	0	
05A	0	0	50	48	0	0	0	
06A	0	0	125	131	0	0	0	
07A	0	0	222	206	0	0	0	
08A	0	0	172	199	0	0	0	
09A	0	0	148	151	0	0	0	
10A	0	0	110	122	0	0	0	
11A	0	0	108	108	0	0	0	
12P	0	0	123	122	0	0	0	
01P	0	0	116	117	0	0	0	
02P	0	0	169	160	0	0	0	
03P	0	0	215	212	0	0	0	
04P	0	0	211	211	0	0	0	
05P	0	0	169	160	0	0	0	
06P	0	0	94	91	0	0	0	
07P	0	0	67	67	0	0	0	
08P	0	0	56	57	0	0	0	
09P	0	0	30	33	0	0	0	
10P	0	0	23	25	0	0	0	
11P	0	0	20	21	0	0	0	
TOT	0	0	2228	2286	35	0	0	



STATE OF CONNECTICUT  
DEPARTMENT OF TRANSPORTATION  
BUREAU OF POLICY AND PLANNING  
PLANNING INVENTORY AND DATA

TRAFFIC RECORDER DATA

TOWN OF TORRINGTON	ROUTE 8						DIRECTION S
SB OFF RAMP TO PINWOODS ROAD (EXIT 46)	SUN	MON	TUE	WED	THU	FRI	SAT
DAY	0	0	0	07/21/2010	07/22/2010	0	0
DATE							
TYPE							
HOUR							
	2010 ADT = 500		ACF = NA				
	*****						
12A	0	0	0	0	5	0	0
01A	0	0	0	0	2	0	0
02A	0	0	0	0	3	0	0
03A	0	0	0	0	1	0	0
04A	0	0	0	0	5	0	0
05A	0	0	0	8	0	0	0
06A	0	0	0	32	0	0	0
07A	0	0	0	41	0	0	0
08A	0	0	0	36	0	0	0
09A	0	0	0	30	0	0	0
10A	0	0	0	24	0	0	0
11A	0	0	0	27	0	0	0
12P	0	0	0	36	0	0	0
01P	0	0	0	23	0	0	0
02P	0	0	0	45	0	0	0
03P	0	0	0	49	0	0	0
04P	0	0	0	37	0	0	0
05P	0	0	0	37	0	0	0
06P	0	0	0	33	0	0	0
07P	0	0	0	25	0	0	0
08P	0	0	0	18	0	0	0
09P	0	0	0	7	0	0	0
10P	0	0	0	10	0	0	0
11P	0	0	0	4	0	0	0
TOT	0	0	0	522	16	0	0

STATE OF CONNECTICUT  
DEPARTMENT OF TRANSPORTATION  
BUREAU OF POLICY AND PLANNING  
PLANNING INVENTORY AND DATA

TRAFFIC RECORDER DATA

TOWN OF TORRINGTON

ROUTE 8

DIRECTION N

NB OFF RAMP TO PINEWOODS ROAD (EXIT 46)

DAY	SUN	MON	TUE	WED	THU	FRI	SAT
DATE	0	0	12/07/2010	12/08/2010	12/09/2010	0	0
TYPE							
HOUR							

2010 ADT = 2100                      ACF = NA

\*\*\*\*\*

12A	0	0	0	12	16	0	0
01A	0	0	0	6	5	0	0
02A	0	0	0	6	2	0	0
03A	0	0	0	7	5	0	0
04A	0	0	0	7	10	0	0
05A	0	0	51	46	0	0	0
06A	0	0	130	107	0	0	0
07A	0	0	174	190	0	0	0
08A	0	0	178	130	0	0	0
09A	0	0	99	115	0	0	0
10A	0	0	101	101	0	0	0
11A	0	0	138	114	0	0	0
12P	0	0	137	118	0	0	0
01P	0	0	144	136	0	0	0
02P	0	0	178	139	0	0	0
03P	0	0	175	168	0	0	0
04P	0	0	206	200	0	0	0
05P	0	0	194	193	0	0	0
06P	0	0	125	134	0	0	0
07P	0	0	76	84	0	0	0
08P	0	0	67	74	0	0	0
09P	0	0	42	54	0	0	0
10P	0	0	40	37	0	0	0
11P	0	0	17	26	0	0	0
TOT	0	0	2272	2204	38	0	0

STATE OF CONNECTICUT  
DEPARTMENT OF TRANSPORTATION  
BUREAU OF POLICY AND PLANNING  
PLANNING INVENTORY AND DATA

TRAFFIC RECORDER DATA

TOWN OF TORRINGTON

ROUTE 8

DIRECTION N

NB ON RAMP FROM PINEWOODS ROAD

DAY	SUN	MON	TUE	WED	THU	FRI	SAT
DATE	0	0	12/07/2010	12/08/2010	12/09/2010	0	0
TYPE							
HOUR							

2010 ADT = 500

ACF = NA

\*\*\*\*\*

12A	0	0	0	3	4	0	0
01A	0	0	0	2	5	0	0
02A	0	0	0	1	1	0	0
03A	0	0	0	3	5	0	0
04A	0	0	0	7	4	0	0
05A	0	0	11	10	0	0	0
06A	0	0	30	32	0	0	0
07A	0	0	44	47	0	0	0
08A	0	0	50	44	0	0	0
09A	0	0	23	19	0	0	0
10A	0	0	22	28	0	0	0
11A	0	0	26	33	0	0	0
12P	0	0	35	37	0	0	0
01P	0	0	26	35	0	0	0
02P	0	0	39	40	0	0	0
03P	0	0	37	38	0	0	0
04P	0	0	53	44	0	0	0
05P	0	0	26	34	0	0	0
06P	0	0	19	23	0	0	0
07P	0	0	11	16	0	0	0
08P	0	0	11	20	0	0	0
09P	0	0	9	6	0	0	0
10P	0	0	6	4	0	0	0
11P	0	0	6	6	0	0	0
TOT	0	0	484	532	19	0	0

STATE OF CONNECTICUT  
DEPARTMENT OF TRANSPORTATION  
BUREAU OF POLICY AND PLANNING  
PLANNING INVENTORY AND DATA

TRAFFIC RECORDER DATA

TOWN OF TORRINGTON	ROUTE 8							DIRECTION S
SB ON RAMP FROM HARWINTON AVENUE #1	SUN	MON	TUE	WED	THU	FRI	SAT	
DAY	0	07/09/2007	07/10/2007	0	0	0	0	
DATE								
TYPE								
HOUR								
	2007 ADT = 1600		ACF = NA					
	*****							
12A	0	0	7	0	0	0	0	
01A	0	0	1	0	0	0	0	
02A	0	0	3	0	0	0	0	
03A	0	0	8	0	0	0	0	
04A	0	0	22	0	0	0	0	
05A	0	0	90	0	0	0	0	
06A	0	0	181	0	0	0	0	
07A	0	0	186	0	0	0	0	
08A	0	141	0	0	0	0	0	
09A	0	85	0	0	0	0	0	
10A	0	81	0	0	0	0	0	
11A	0	66	0	0	0	0	0	
12P	0	84	0	0	0	0	0	
01P	0	75	0	0	0	0	0	
02P	0	106	0	0	0	0	0	
03P	0	137	0	0	0	0	0	
04P	0	111	0	0	0	0	0	
05P	0	108	0	0	0	0	0	
06P	0	85	0	0	0	0	0	
07P	0	70	0	0	0	0	0	
08P	0	44	0	0	0	0	0	
09P	0	29	0	0	0	0	0	
10P	0	37	0	0	0	0	0	
11P	0	30	0	0	0	0	0	
TOT	0	1289	498	0	0	0	0	

STATE OF CONNECTICUT  
DEPARTMENT OF TRANSPORTATION  
BUREAU OF POLICY AND PLANNING  
PLANNING INVENTORY AND DATA

TRAFFIC RECORDER DATA

TOWN OF TORRINGTON

ROUTE 8

DIRECTION S

SB OFF RAMP TO LAUREL HILL ROAD (EXIT 43)

DAY	SUN	MON	TUE	WED	THU	FRI	SAT
DATE	0	07/09/2007	07/10/2007	0	0	0	0
TYPE							
HOUR							

2007 ADT = 2300                      ACF = NA

\*\*\*\*\*

12A	0	0	17	0	0	0	0
01A	0	0	13	0	0	0	0
02A	0	0	5	0	0	0	0
03A	0	0	7	0	0	0	0
04A	0	0	16	0	0	0	0
05A	0	0	53	0	0	0	0
06A	0	0	122	0	0	0	0
07A	0	0	163	0	0	0	0
08A	0	176	0	0	0	0	0
09A	0	145	0	0	0	0	0
10A	0	130	0	0	0	0	0
11A	0	155	0	0	0	0	0
12P	0	148	0	0	0	0	0
01P	0	140	0	0	0	0	0
02P	0	174	0	0	0	0	0
03P	0	209	0	0	0	0	0
04P	0	212	0	0	0	0	0
05P	0	179	0	0	0	0	0
06P	0	151	0	0	0	0	0
07P	0	91	0	0	0	0	0
08P	0	84	0	0	0	0	0
09P	0	78	0	0	0	0	0
10P	0	40	0	0	0	0	0
11P	0	30	0	0	0	0	0
TOT	0	2142	396	0	0	0	0

STATE OF CONNECTICUT  
DEPARTMENT OF TRANSPORTATION  
BUREAU OF POLICY AND PLANNING  
PLANNING INVENTORY AND DATA

TRAFFIC RECORDER DATA

TOWN OF TORRINGTON	ROUTE 8							DIRECTION N
NB OFF RAMP TO HARWINTON AVE #2 (EXIT 43)	SUN	MON	TUE	WED	THU	FRI	SAT	
DAY	0	07/09/2007	07/10/2007	0	0	0	0	
DATE								
TYPE								
HOUR								
	2007 ADT = 1400		ACF = NA					
	*****							
12A	0	0	20	0	0	0	0	
01A	0	0	9	0	0	0	0	
02A	0	0	4	0	0	0	0	
03A	0	0	2	0	0	0	0	
04A	0	0	6	0	0	0	0	
05A	0	0	34	0	0	0	0	
06A	0	0	60	0	0	0	0	
07A	0	0	82	0	0	0	0	
08A	0	83	0	0	0	0	0	
09A	0	89	0	0	0	0	0	
10A	0	55	0	0	0	0	0	
11A	0	78	0	0	0	0	0	
12P	0	50	0	0	0	0	0	
01P	0	81	0	0	0	0	0	
02P	0	98	0	0	0	0	0	
03P	0	126	0	0	0	0	0	
04P	0	170	0	0	0	0	0	
05P	0	159	0	0	0	0	0	
06P	0	113	0	0	0	0	0	
07P	0	62	0	0	0	0	0	
08P	0	68	0	0	0	0	0	
09P	0	33	0	0	0	0	0	
10P	0	53	0	0	0	0	0	
11P	0	23	0	0	0	0	0	
TOT	0	1341	217	0	0	0	0	

STATE OF CONNECTICUT  
DEPARTMENT OF TRANSPORTATION  
BUREAU OF POLICY AND PLANNING  
PLANNING INVENTORY AND DATA

TRAFFIC RECORDER DATA

TOWN OF TORRINGTON		ROUTE 8						DIRECTION N
NB ON RAMP FROM HARWINTON AVENUE #2		SUN	MON	TUE	WED	THU	FRI	SAT
DAY	DATE	0	07/09/2007	07/10/2007	0	0	0	0
TYPE	HOUR	2007 ADT = 1800		ACF = NA				
*****								
12A		0	0	11	0	0	0	0
01A		0	0	6	0	0	0	0
02A		0	0	6	0	0	0	0
03A		0	0	6	0	0	0	0
04A		0	0	10	0	0	0	0
05A		0	0	53	0	0	0	0
06A		0	0	99	0	0	0	0
07A		0	0	137	0	0	0	0
08A		0	133	0	0	0	0	0
09A		0	93	0	0	0	0	0
10A		0	100	0	0	0	0	0
11A		0	107	0	0	0	0	0
12P		0	126	0	0	0	0	0
01P		0	123	0	0	0	0	0
02P		0	140	0	0	0	0	0
03P		0	166	0	0	0	0	0
04P		0	189	0	0	0	0	0
05P		0	159	0	0	0	0	0
06P		0	97	0	0	0	0	0
07P		0	87	0	0	0	0	0
08P		0	65	0	0	0	0	0
09P		0	42	0	0	0	0	0
10P		0	37	0	0	0	0	0
11P		0	25	0	0	0	0	0
TOT		0	1689	328	0	0	0	0

STATE OF CONNECTICUT  
DEPARTMENT OF TRANSPORTATION  
BUREAU OF POLICY AND PLANNING  
PLANNING INVENTORY AND DATA

TRAFFIC RECORDER DATA

TOWN OF TORRINGTON	ROUTE 8							DIRECTION S
SB ON RAMP FROM US 202 (EAST MAIN STREET)	SUN	MON	TUE	WED	THU	FRI	SAT	
DAY	0	07/09/2007	07/10/2007	0	0	0	0	
DATE								
TYPE								
HOUR								
	2007 ADT = 5600		ACF = NA					
	*****							
12A	0	0	66	0	0	0	0	
01A	0	0	18	0	0	0	0	
02A	0	0	12	0	0	0	0	
03A	0	0	24	0	0	0	0	
04A	0	0	71	0	0	0	0	
05A	0	0	217	0	0	0	0	
06A	0	0	454	0	0	0	0	
07A	0	419	482	0	0	0	0	
08A	0	377	0	0	0	0	0	
09A	0	308	0	0	0	0	0	
10A	0	297	0	0	0	0	0	
11A	0	333	0	0	0	0	0	
12P	0	358	0	0	0	0	0	
01P	0	342	0	0	0	0	0	
02P	0	367	0	0	0	0	0	
03P	0	422	0	0	0	0	0	
04P	0	433	0	0	0	0	0	
05P	0	403	0	0	0	0	0	
06P	0	297	0	0	0	0	0	
07P	0	238	0	0	0	0	0	
08P	0	257	0	0	0	0	0	
09P	0	187	0	0	0	0	0	
10P	0	213	0	0	0	0	0	
11P	0	63	0	0	0	0	0	
TOT	0	5314	1344	0	0	0	0	



STATE OF CONNECTICUT  
DEPARTMENT OF TRANSPORTATION  
BUREAU OF POLICY AND PLANNING  
PLANNING INVENTORY AND DATA

TRAFFIC RECORDER DATA

TOWN OF TORRINGTON	ROUTE 8							DIRECTION S
SB OFF RAMP TO ROUTE 4 (EXIT 44 ELM ST)	SUN	MON	TUE	WED	THU	FRI	SAT	
DAY	0	07/09/2007	07/10/2007	0	0	0	0	
DATE								
TYPE								
HOUR								
	2007 ADT = 2900	ACF = NA						
	*****							
12A	0	0	29	0	0	0	0	
01A	0	0	23	0	0	0	0	
02A	0	0	7	0	0	0	0	
03A	0	0	6	0	0	0	0	
04A	0	0	26	0	0	0	0	
05A	0	0	53	0	0	0	0	
06A	0	0	125	0	0	0	0	
07A	0	177	232	0	0	0	0	
08A	0	250	0	0	0	0	0	
09A	0	170	0	0	0	0	0	
10A	0	159	0	0	0	0	0	
11A	0	183	0	0	0	0	0	
12P	0	190	0	0	0	0	0	
01P	0	189	0	0	0	0	0	
02P	0	193	0	0	0	0	0	
03P	0	285	0	0	0	0	0	
04P	0	249	0	0	0	0	0	
05P	0	240	0	0	0	0	0	
06P	0	191	0	0	0	0	0	
07P	0	164	0	0	0	0	0	
08P	0	115	0	0	0	0	0	
09P	0	82	0	0	0	0	0	
10P	0	44	0	0	0	0	0	
11P	0	69	0	0	0	0	0	
TOT	0	2950	501	0	0	0	0	

STATE OF CONNECTICUT  
 DEPARTMENT OF TRANSPORTATION  
 BUREAU OF POLICY AND PLANNING  
 PLANNING INVENTORY AND DATA

TRAFFIC RECORDER DATA

TOWN OF TORRINGTON	ROUTE 8							DIRECTION N
NB OFF RAMP TO US 202 (EXIT 44)	SUN	MON	TUE	WED	THU	FRI	SAT	
DAY	0	07/09/2007	07/10/2007	0	0	0	0	
DATE								
TYPE								
HOUR								
	2007 ADT = 5600		ACF = NA					
	*****							
12A	0	0	43	0	0	0	0	
01A	0	0	21	0	0	0	0	
02A	0	0	17	0	0	0	0	
03A	0	0	14	0	0	0	0	
04A	0	0	33	0	0	0	0	
05A	0	0	96	0	0	0	0	
06A	0	0	232	0	0	0	0	
07A	0	393	0	0	0	0	0	
08A	0	384	0	0	0	0	0	
09A	0	309	0	0	0	0	0	
10A	0	281	0	0	0	0	0	
11A	0	333	0	0	0	0	0	
12P	0	315	0	0	0	0	0	
01P	0	319	0	0	0	0	0	
02P	0	335	0	0	0	0	0	
03P	0	435	0	0	0	0	0	
04P	0	562	0	0	0	0	0	
05P	0	587	0	0	0	0	0	
06P	0	461	0	0	0	0	0	
07P	0	352	0	0	0	0	0	
08P	0	218	0	0	0	0	0	
09P	0	175	0	0	0	0	0	
10P	0	112	0	0	0	0	0	
11P	0	83	0	0	0	0	0	
TOT	0	5654	456	0	0	0	0	

STATE OF CONNECTICUT  
DEPARTMENT OF TRANSPORTATION  
BUREAU OF POLICY AND PLANNING  
PLANNING INVENTORY AND DATA

TRAFFIC RECORDER DATA

TOWN OF TORRINGTON

ROUTE 8

DIRECTION N

NB ON RAMP FROM ROUTE 4 (ELM STREET)

DAY	SUN	MON	TUE	WED	THU	FRI	SAT
DATE	0	07/09/2007	07/10/2007	0	0	0	0
TYPE							
HOUR							

2007 ADT = 3200      ACF = NA

\*\*\*\*\*

12A	0	0	21	0	0	0	0
01A	0	0	16	0	0	0	0
02A	0	0	11	0	0	0	0
03A	0	0	7	0	0	0	0
04A	0	0	27	0	0	0	0
05A	0	0	98	0	0	0	0
06A	0	0	208	0	0	0	0
07A	0	226	0	0	0	0	0
08A	0	187	0	0	0	0	0
09A	0	160	0	0	0	0	0
10A	0	170	0	0	0	0	0
11A	0	174	0	0	0	0	0
12P	0	227	0	0	0	0	0
01P	0	226	0	0	0	0	0
02P	0	232	0	0	0	0	0
03P	0	255	0	0	0	0	0
04P	0	248	0	0	0	0	0
05P	0	291	0	0	0	0	0
06P	0	190	0	0	0	0	0
07P	0	136	0	0	0	0	0
08P	0	118	0	0	0	0	0
09P	0	100	0	0	0	0	0
10P	0	99	0	0	0	0	0
11P	0	35	0	0	0	0	0
TOT	0	3074	388	0	0	0	0

STATE OF CONNECTICUT  
DEPARTMENT OF TRANSPORTATION  
BUREAU OF POLICY AND PLANNING  
PLANNING INVENTORY AND DATA

TRAFFIC RECORDER DATA

TOWN OF TORRINGTON	ROUTE 8							DIRECTION S
SB ON RAMP FROM SR 800 (WINSTED RD)	SUN	MON	TUE	WED	THU	FRI	SAT	
DAY	0	07/09/2007	07/10/2007	0	0	0	0	
DATE								
TYPE								
HOUR								
	2007 ADT = 2600		ACF = NA					
	*****							
12A	0	0	13	0	0	0	0	
01A	0	0	2	0	0	0	0	
02A	0	0	3	0	0	0	0	
03A	0	0	3	0	0	0	0	
04A	0	0	14	0	0	0	0	
05A	0	0	117	0	0	0	0	
06A	0	167	0	0	0	0	0	
07A	0	228	0	0	0	0	0	
08A	0	213	0	0	0	0	0	
09A	0	164	0	0	0	0	0	
10A	0	154	0	0	0	0	0	
11A	0	195	0	0	0	0	0	
12P	0	177	0	0	0	0	0	
01P	0	158	0	0	0	0	0	
02P	0	196	0	0	0	0	0	
03P	0	215	0	0	0	0	0	
04P	0	246	0	0	0	0	0	
05P	0	208	0	0	0	0	0	
06P	0	128	0	0	0	0	0	
07P	0	79	0	0	0	0	0	
08P	0	69	0	0	0	0	0	
09P	0	64	0	0	0	0	0	
10P	0	23	0	0	0	0	0	
11P	0	21	0	0	0	0	0	
TOT	0	2705	152	0	0	0	0	

STATE OF CONNECTICUT  
DEPARTMENT OF TRANSPORTATION  
BUREAU OF POLICY AND PLANNING  
PLANNING INVENTORY AND DATA

TRAFFIC RECORDER DATA

TOWN OF TORRINGTON	ROUTE 8							DIRECTION S
SB OFF RAMP TO SR 800 (EXIT 45 WINSTED RD)	SUN	MON	TUE	WED	THU	FRI	SAT	
DAY	0	07/09/2007	07/10/2007	0	0	0	0	
DATE								
TYPE								
HOUR								
	2007 ADT = 1300		ACF = NA					
	*****							
12A	0	0	11	0	0	0	0	
01A	0	0	3	0	0	0	0	
02A	0	0	4	0	0	0	0	
03A	0	0	3	0	0	0	0	
04A	0	0	6	0	0	0	0	
05A	0	0	25	0	0	0	0	
06A	0	42	0	0	0	0	0	
07A	0	88	0	0	0	0	0	
08A	0	124	0	0	0	0	0	
09A	0	86	0	0	0	0	0	
10A	0	98	0	0	0	0	0	
11A	0	90	0	0	0	0	0	
12P	0	104	0	0	0	0	0	
01P	0	63	0	0	0	0	0	
02P	0	103	0	0	0	0	0	
03P	0	126	0	0	0	0	0	
04P	0	108	0	0	0	0	0	
05P	0	92	0	0	0	0	0	
06P	0	68	0	0	0	0	0	
07P	0	46	0	0	0	0	0	
08P	0	42	0	0	0	0	0	
09P	0	24	0	0	0	0	0	
10P	0	20	0	0	0	0	0	
11P	0	10	0	0	0	0	0	
TOT	0	1334	52	0	0	0	0	

STATE OF CONNECTICUT  
DEPARTMENT OF TRANSPORTATION  
BUREAU OF POLICY AND PLANNING  
PLANNING INVENTORY AND DATA

TRAFFIC RECORDER DATA

TOWN OF TORRINGTON	ROUTE 8							DIRECTION N
NB OFF RAMP TO KENNEDY DRIVE (EXIT 45)	SUN	MON	TUE	WED	THU	FRI	SAT	
DAY	0	07/09/2007	07/10/2007	0	0	0	0	
DATE	0	07/09/2007	07/10/2007	0	0	0	0	
TYPE								
HOUR								
	2007 ADT = 2700	ACF = NA						
	*****							
12A	0	0	16	0	0	0	0	
01A	0	0	5	0	0	0	0	
02A	0	0	8	0	0	0	0	
03A	0	0	4	0	0	0	0	
04A	0	0	13	0	0	0	0	
05A	0	0	39	0	0	0	0	
06A	0	0	106	0	0	0	0	
07A	0	203	0	0	0	0	0	
08A	0	193	0	0	0	0	0	
09A	0	176	0	0	0	0	0	
10A	0	159	0	0	0	0	0	
11A	0	152	0	0	0	0	0	
12P	0	192	0	0	0	0	0	
01P	0	196	0	0	0	0	0	
02P	0	193	0	0	0	0	0	
03P	0	240	0	0	0	0	0	
04P	0	250	0	0	0	0	0	
05P	0	233	0	0	0	0	0	
06P	0	191	0	0	0	0	0	
07P	0	113	0	0	0	0	0	
08P	0	114	0	0	0	0	0	
09P	0	63	0	0	0	0	0	
10P	0	38	0	0	0	0	0	
11P	0	23	0	0	0	0	0	
TOT	0	2729	191	0	0	0	0	

STATE OF CONNECTICUT  
DEPARTMENT OF TRANSPORTATION  
BUREAU OF POLICY AND PLANNING  
PLANNING INVENTORY AND DATA

TRAFFIC RECORDER DATA

TOWN OF TORRINGTON

ROUTE 8

DIRECTION N

NB ON RAMP FROM KENNEDY DRIVE

DAY	SUN	MON	TUE	WED	THU	FRI	SAT
DATE	0	07/09/2007	07/10/2007	0	0	0	0
TYPE							
HOUR							

2007 ADT = 1500                      ACF = NA

\*\*\*\*\*

12A	0	0	5	0	0	0	0
01A	0	0	2	0	0	0	0
02A	0	0	1	0	0	0	0
03A	0	0	5	0	0	0	0
04A	0	0	6	0	0	0	0
05A	0	0	37	0	0	0	0
06A	0	0	79	0	0	0	0
07A	0	86	103	0	0	0	0
08A	0	105	0	0	0	0	0
09A	0	81	0	0	0	0	0
10A	0	108	0	0	0	0	0
11A	0	109	0	0	0	0	0
12P	0	123	0	0	0	0	0
01P	0	102	0	0	0	0	0
02P	0	129	0	0	0	0	0
03P	0	123	0	0	0	0	0
04P	0	143	0	0	0	0	0
05P	0	147	0	0	0	0	0
06P	0	83	0	0	0	0	0
07P	0	63	0	0	0	0	0
08P	0	62	0	0	0	0	0
09P	0	37	0	0	0	0	0
10P	0	15	0	0	0	0	0
11P	0	13	0	0	0	0	0
TOT	0	1529	238	0	0	0	0

STATE OF CONNECTICUT  
DEPARTMENT OF TRANSPORTATION  
BUREAU OF POLICY AND PLANNING  
PLANNING INVENTORY AND DATA

TRAFFIC RECORDER DATA

TOWN OF TORRINGTON	ROUTE 8							DIRECTION S
SB ON RAMP FROM PINEWOODS ROAD	SUN	MON	TUE	WED	THU	FRI	SAT	
DAY	0	07/09/2007	07/10/2007	0	0	0	0	
DATE								
TYPE								
HOUR								
	2007 ADT = 2500		ACF = NA					
	*****							
12A	0	0	24	0	0	0	0	
01A	0	0	9	0	0	0	0	
02A	0	0	6	0	0	0	0	
03A	0	0	12	0	0	0	0	
04A	0	0	28	0	0	0	0	
05A	0	0	72	0	0	0	0	
06A	0	174	0	0	0	0	0	
07A	0	243	0	0	0	0	0	
08A	0	259	0	0	0	0	0	
09A	0	157	0	0	0	0	0	
10A	0	128	0	0	0	0	0	
11A	0	154	0	0	0	0	0	
12P	0	162	0	0	0	0	0	
01P	0	156	0	0	0	0	0	
02P	0	185	0	0	0	0	0	
03P	0	272	0	0	0	0	0	
04P	0	230	0	0	0	0	0	
05P	0	174	0	0	0	0	0	
06P	0	96	0	0	0	0	0	
07P	0	87	0	0	0	0	0	
08P	0	57	0	0	0	0	0	
09P	0	42	0	0	0	0	0	
10P	0	23	0	0	0	0	0	
11P	0	27	0	0	0	0	0	
TOT	0	2626	151	0	0	0	0	



STATE OF CONNECTICUT  
 DEPARTMENT OF TRANSPORTATION  
 BUREAU OF POLICY AND PLANNING  
 PLANNING INVENTORY AND DATA

TRAFFIC RECORDER DATA

TOWN OF TORRINGTON	ROUTE 8							DIRECTION S
SB OFF RAMP TO PINWOODS ROAD (EXIT 46)	SUN	MON	TUE	WED	THU	FRI	SAT	
DAY	0	07/09/2007	07/10/2007	0	0	0	0	
DATE								
TYPE								
HOUR								
	2007 ADT = 500		ACF = NA					
	*****							
12A	0	0	4	0	0	0	0	
01A	0	0	3	0	0	0	0	
02A	0	0	1	0	0	0	0	
03A	0	0	0	0	0	0	0	
04A	0	0	1	0	0	0	0	
05A	0	0	12	0	0	0	0	
06A	0	31	0	0	0	0	0	
07A	0	27	0	0	0	0	0	
08A	0	27	0	0	0	0	0	
09A	0	30	0	0	0	0	0	
10A	0	39	0	0	0	0	0	
11A	0	33	0	0	0	0	0	
12P	0	33	0	0	0	0	0	
01P	0	37	0	0	0	0	0	
02P	0	39	0	0	0	0	0	
03P	0	28	0	0	0	0	0	
04P	0	43	0	0	0	0	0	
05P	0	37	0	0	0	0	0	
06P	0	32	0	0	0	0	0	
07P	0	26	0	0	0	0	0	
08P	0	20	0	0	0	0	0	
09P	0	12	0	0	0	0	0	
10P	0	8	0	0	0	0	0	
11P	0	6	0	0	0	0	0	
TOT	0	508	21	0	0	0	0	

STATE OF CONNECTICUT  
DEPARTMENT OF TRANSPORTATION  
BUREAU OF POLICY AND PLANNING  
PLANNING INVENTORY AND DATA

TRAFFIC RECORDER DATA

TOWN OF TORRINGTON

ROUTE 8

DIRECTION N

NB OFF RAMP TO PINEWOODS ROAD (EXIT 46)

DAY	SUN	MON	TUE	WED	THU	FRI	SAT
DATE	0	07/09/2007	07/10/2007	0	0	0	0
TYPE							
HOUR							

2007 ADT = 2600      ACF = NA

\*\*\*\*\*

12A	0	0	10	0	0	0	0
01A	0	0	10	0	0	0	0
02A	0	0	5	0	0	0	0
03A	0	0	7	0	0	0	0
04A	0	0	6	0	0	0	0
05A	0	0	62	0	0	0	0
06A	0	162	0	0	0	0	0
07A	0	206	0	0	0	0	0
08A	0	171	0	0	0	0	0
09A	0	143	0	0	0	0	0
10A	0	146	0	0	0	0	0
11A	0	149	0	0	0	0	0
12P	0	175	0	0	0	0	0
01P	0	164	0	0	0	0	0
02P	0	212	0	0	0	0	0
03P	0	236	0	0	0	0	0
04P	0	217	0	0	0	0	0
05P	0	275	0	0	0	0	0
06P	0	138	0	0	0	0	0
07P	0	92	0	0	0	0	0
08P	0	78	0	0	0	0	0
09P	0	42	0	0	0	0	0
10P	0	61	0	0	0	0	0
11P	0	37	0	0	0	0	0
TOT	0	2704	100	0	0	0	0

STATE OF CONNECTICUT  
DEPARTMENT OF TRANSPORTATION  
BUREAU OF POLICY AND PLANNING  
PLANNING INVENTORY AND DATA

TRAFFIC RECORDER DATA

TOWN OF TORRINGTON	ROUTE 8							DIRECTION N
NB ON RAMP FROM PINEWOODS ROAD	SUN	MON	TUE	WED	THU	FRI	SAT	
DAY	0	07/09/2007	07/10/2007	0	0	0	0	
DATE								
TYPE								
HOUR								
	2007 ADT = 450		ACF = NA					
	*****							
12A	0	0	4	0	0	0	0	
01A	0	0	2	0	0	0	0	
02A	0	0	0	0	0	0	0	
03A	0	0	1	0	0	0	0	
04A	0	0	1	0	0	0	0	
05A	0	0	17	0	0	0	0	
06A	0	29	0	0	0	0	0	
07A	0	42	0	0	0	0	0	
08A	0	42	0	0	0	0	0	
09A	0	22	0	0	0	0	0	
10A	0	23	0	0	0	0	0	
11A	0	24	0	0	0	0	0	
12P	0	22	0	0	0	0	0	
01P	0	21	0	0	0	0	0	
02P	0	26	0	0	0	0	0	
03P	0	41	0	0	0	0	0	
04P	0	25	0	0	0	0	0	
05P	0	37	0	0	0	0	0	
06P	0	25	0	0	0	0	0	
07P	0	19	0	0	0	0	0	
08P	0	18	0	0	0	0	0	
09P	0	6	0	0	0	0	0	
10P	0	11	0	0	0	0	0	
11P	0	8	0	0	0	0	0	
TOT	0	441	25	0	0	0	0	

STATE OF CONNECTICUT  
DEPARTMENT OF TRANSPORTATION  
BUREAU OF POLICY AND PLANNING  
PLANNING INVENTORY AND DATA

TRAFFIC RECORDER DATA

TOWN OF WINCHESTER

ROUTE 8

DIRECTION N

SOUTH OF US 44  
DAY  
DATE  
TYPE  
HOUR

SUN	MON	TUE	WED	THU	FRI	SAT
0	0	05/07/2013	05/08/2013	05/09/2013	0	0

2013 ADT = 6400                      ACF = NA

\*\*\*\*\*

12A	0	0	0	41	34	0	0
01A	0	0	0	20	15	0	0
02A	0	0	0	14	14	0	0
03A	0	0	0	24	20	0	0
04A	0	0	0	42	50	0	0
05A	0	0	0	165	188	0	0
06A	0	0	0	401	390	0	0
07A	0	0	505	501	0	0	0
08A	0	0	417	453	0	0	0
09A	0	0	368	397	0	0	0
10A	0	0	355	315	0	0	0
11A	0	0	383	364	0	0	0
12P	0	0	368	366	0	0	0
01P	0	0	379	369	0	0	0
02P	0	0	487	488	0	0	0
03P	0	0	547	568	0	0	0
04P	0	0	663	658	0	0	0
05P	0	0	581	570	0	0	0
06P	0	0	403	424	0	0	0
07P	0	0	259	285	0	0	0
08P	0	0	203	244	0	0	0
09P	0	0	155	187	0	0	0
10P	0	0	98	88	0	0	0
11P	0	0	86	77	0	0	0
TOT	0	0	6257	7061	711	0	0

STATE OF CONNECTICUT  
DEPARTMENT OF TRANSPORTATION  
BUREAU OF POLICY AND PLANNING  
PLANNING INVENTORY AND DATA

TRAFFIC RECORDER DATA

TOWN OF WINCHESTER

ROUTE 8

DIRECTION S

SOUTH OF US 44

DAY	SUN	MON	TUE	WED	THU	FRI	SAT
DATE	0	0	05/07/2013	05/08/2013	05/09/2013	0	0
TYPE							
HOUR							

2013 ADT = 6700                      ACF = NA

\*\*\*\*\*

12A	0	0	0	23	33	0	0
01A	0	0	0	27	21	0	0
02A	0	0	0	27	29	0	0
03A	0	0	0	21	22	0	0
04A	0	0	0	61	72	0	0
05A	0	0	0	218	214	0	0
06A	0	0	0	454	397	0	0
07A	0	0	654	640	0	0	0
08A	0	0	531	545	0	0	0
09A	0	0	397	362	0	0	0
10A	0	0	344	338	0	0	0
11A	0	0	355	373	0	0	0
12P	0	0	360	377	0	0	0
01P	0	0	355	430	0	0	0
02P	0	0	499	492	0	0	0
03P	0	0	556	565	0	0	0
04P	0	0	594	606	0	0	0
05P	0	0	522	552	0	0	0
06P	0	0	394	412	0	0	0
07P	0	0	275	252	0	0	0
08P	0	0	281	216	0	0	0
09P	0	0	163	205	0	0	0
10P	0	0	108	120	0	0	0
11P	0	0	100	107	0	0	0
TOT	0	0	6488	7423	788	0	0

STATE OF CONNECTICUT  
DEPARTMENT OF TRANSPORTATION  
BUREAU OF POLICY AND PLANNING  
PLANNING INVENTORY AND DATA

TRAFFIC RECORDER DATA

TOWN OF WINCHESTER	ROUTE 8						DIRECTION S	
SB ON RAMP FROM US44 EB (SOUTH MAIN ST)	SUN	MON	TUE	WED	THU	FRI	SAT	
DAY	0	0	05/07/2013	05/08/2013	05/09/2013	0	0	
DATE	0	0	05/07/2013	05/08/2013	05/09/2013	0	0	
TYPE								
HOUR								
	2013 ADT = 4400		ACF = 0.96					
	*****							
12A	0	0	0	10	16	0	0	
01A	0	0	0	24	13	0	0	
02A	0	0	0	22	28	0	0	
03A	0	0	0	15	17	0	0	
04A	0	0	0	49	60	0	0	
05A	0	0	0	168	175	0	0	
06A	0	0	0	325	286	0	0	
07A	0	0	403	421	0	0	0	
08A	0	0	381	362	0	0	0	
09A	0	0	307	257	0	0	0	
10A	0	0	263	221	0	0	0	
11A	0	0	262	276	0	0	0	
12P	0	0	249	259	0	0	0	
01P	0	0	250	334	0	0	0	
02P	0	0	334	336	0	0	0	
03P	0	0	377	369	0	0	0	
04P	0	0	373	377	0	0	0	
05P	0	0	314	337	0	0	0	
06P	0	0	262	273	0	0	0	
07P	0	0	191	167	0	0	0	
08P	0	0	208	144	0	0	0	
09P	0	0	110	163	0	0	0	
10P	0	0	74	91	0	0	0	
11P	0	0	63	80	0	0	0	
TOT	0	0	4421	5080	595	0	0	

STATE OF CONNECTICUT  
DEPARTMENT OF TRANSPORTATION  
BUREAU OF POLICY AND PLANNING  
PLANNING INVENTORY AND DATA

TRAFFIC RECORDER DATA

TOWN OF WINCHESTER

ROUTE 8

DIRECTION S

SB ON RAMP FROM US44 WB (SOUTH MAIN ST)

DAY	SUN	MON	TUE	WED	THU	FRI	SAT
DATE	0	0	05/07/2013	05/08/2013	05/09/2013	0	0
TYPE							
HOUR							

2013 ADT = 2300

ACF = 0.94

\*\*\*\*\*

12A	0	0	0	14	16	0	0
01A	0	0	0	4	9	0	0
02A	0	0	0	4	6	0	0
03A	0	0	0	7	8	0	0
04A	0	0	0	15	18	0	0
05A	0	0	0	57	48	0	0
06A	0	0	0	138	140	0	0
07A	0	0	261	268	0	0	0
08A	0	0	183	187	0	0	0
09A	0	0	125	121	0	0	0
10A	0	0	132	131	0	0	0
11A	0	0	121	126	0	0	0
12P	0	0	136	140	0	0	0
01P	0	0	130	130	0	0	0
02P	0	0	176	169	0	0	0
03P	0	0	202	206	0	0	0
04P	0	0	251	250	0	0	0
05P	0	0	244	245	0	0	0
06P	0	0	134	140	0	0	0
07P	0	0	96	98	0	0	0
08P	0	0	87	87	0	0	0
09P	0	0	58	62	0	0	0
10P	0	0	42	37	0	0	0
11P	0	0	40	34	0	0	0
TOT	0	0	2418	2670	245	0	0

STATE OF CONNECTICUT  
 DEPARTMENT OF TRANSPORTATION  
 BUREAU OF POLICY AND PLANNING  
 PLANNING INVENTORY AND DATA

TRAFFIC RECORDER DATA

TOWN OF WINCHESTER	ROUTE 8							DIRECTION N
SOUTH OF US 44	SUN	MON	TUE	WED	THU	FRI	SAT	
DAY	0	07/19/2010	07/20/2010	07/21/2010	07/22/2010	0	0	
DATE								
TYPE								
HOUR								
	2010 ADT = 6800		ACF = NA					
	*****							
12A	0	0	47	58	63	0	0	
01A	0	0	26	34	39	0	0	
02A	0	0	27	24	23	0	0	
03A	0	0	25	20	0	0	0	
04A	0	0	52	46	0	0	0	
05A	0	180	177	163	0	0	0	
06A	0	347	349	325	0	0	0	
07A	0	422	456	470	0	0	0	
08A	0	412	418	435	0	0	0	
09A	0	364	425	397	0	0	0	
10A	0	363	408	409	0	0	0	
11A	0	380	451	417	0	0	0	
12P	0	435	430	436	0	0	0	
01P	0	438	413	397	0	0	0	
02P	0	450	441	483	0	0	0	
03P	0	535	604	583	0	0	0	
04P	0	648	614	597	0	0	0	
05P	0	597	669	681	0	0	0	
06P	0	411	422	461	0	0	0	
07P	0	281	324	330	0	0	0	
08P	0	238	275	239	0	0	0	
09P	0	207	232	204	0	0	0	
10P	0	138	171	151	0	0	0	
11P	0	107	119	119	0	0	0	
TOT	0	6953	7575	7479	125	0	0	



STATE OF CONNECTICUT  
DEPARTMENT OF TRANSPORTATION  
BUREAU OF POLICY AND PLANNING  
PLANNING INVENTORY AND DATA

TRAFFIC RECORDER DATA

TOWN OF WINCHESTER	ROUTE 8							DIRECTION S
SOUTH OF US 44	SUN	MON	TUE	WED	THU	FRI	SAT	
DAY	0	07/19/2010	07/20/2010	07/21/2010	07/22/2010	0	0	
DATE								
TYPE								
HOUR								
	2010 ADT = 6900		ACF = NA					
	*****							
12A	0	0	42	47	49	0	0	
01A	0	0	35	42	30	0	0	
02A	0	0	23	22	25	0	0	
03A	0	0	24	21	0	0	0	
04A	0	0	62	68	0	0	0	
05A	0	208	214	179	0	0	0	
06A	0	418	424	399	0	0	0	
07A	0	594	569	561	0	0	0	
08A	0	542	517	561	0	0	0	
09A	0	429	406	411	0	0	0	
10A	0	404	371	404	0	0	0	
11A	0	418	417	374	0	0	0	
12P	0	447	403	453	0	0	0	
01P	0	467	425	380	0	0	0	
02P	0	508	456	443	0	0	0	
03P	0	545	543	544	0	0	0	
04P	0	529	562	542	0	0	0	
05P	0	518	596	519	0	0	0	
06P	0	397	422	380	0	0	0	
07P	0	255	327	248	0	0	0	
08P	0	237	260	243	0	0	0	
09P	0	176	214	209	0	0	0	
10P	0	150	129	145	0	0	0	
11P	0	115	111	193	0	0	0	
TOT	0	7357	7552	7388	104	0	0	

STATE OF CONNECTICUT  
DEPARTMENT OF TRANSPORTATION  
BUREAU OF POLICY AND PLANNING  
PLANNING INVENTORY AND DATA

TRAFFIC RECORDER DATA

TOWN OF WINCHESTER

ROUTE 8

DIRECTION S

SB ON RAMP FROM US44 EB (SOUTH MAIN ST)

DAY	SUN	MON	TUE	WED	THU	FRI	SAT
DATE	0	0	0	07/21/2010	07/22/2010	0	0
TYPE							
HOUR							

2010 ADT = 4500

ACF = 0.96

\*\*\*\*\*

12A	0	0	0	0	31	0	0
01A	0	0	0	0	23	0	0
02A	0	0	0	0	18	0	0
03A	0	0	0	17	0	0	0
04A	0	0	0	55	0	0	0
05A	0	0	0	152	0	0	0
06A	0	0	0	280	0	0	0
07A	0	0	0	381	0	0	0
08A	0	0	0	378	0	0	0
09A	0	0	0	286	0	0	0
10A	0	0	0	282	0	0	0
11A	0	0	0	278	0	0	0
12P	0	0	0	335	0	0	0
01P	0	0	0	278	0	0	0
02P	0	0	0	313	0	0	0
03P	0	0	0	362	0	0	0
04P	0	0	0	339	0	0	0
05P	0	0	0	309	0	0	0
06P	0	0	0	238	0	0	0
07P	0	0	0	162	0	0	0
08P	0	0	0	166	0	0	0
09P	0	0	0	147	0	0	0
10P	0	0	0	102	0	0	0
11P	0	0	0	151	0	0	0
TOT	0	0	0	5011	72	0	0

STATE OF CONNECTICUT  
DEPARTMENT OF TRANSPORTATION  
BUREAU OF POLICY AND PLANNING  
PLANNING INVENTORY AND DATA

TRAFFIC RECORDER DATA

TOWN OF WINCHESTER	ROUTE 8							DIRECTION S
SB ON RAMP FROM US44 WB (SOUTH MAIN ST)	SUN	MON	TUE	WED	THU	FRI	SAT	
DAY	0	0	0	07/21/2010	07/22/2010	0	0	
DATE	0	0	0	07/21/2010	07/22/2010	0	0	
TYPE								
HOUR								
	2010 ADT = 1700		ACF = 0.94					
	*****							
12A	0	0	0	0	17	0	0	
01A	0	0	0	0	12	0	0	
02A	0	0	0	0	7	0	0	
03A	0	0	0	6	0	0	0	
04A	0	0	0	13	0	0	0	
05A	0	0	0	38	0	0	0	
06A	0	0	0	135	0	0	0	
07A	0	0	0	184	0	0	0	
08A	0	0	0	190	0	0	0	
09A	0	0	0	130	0	0	0	
10A	0	0	0	131	0	0	0	
11A	0	0	0	111	0	0	0	
12P	0	0	0	129	0	0	0	
01P	0	0	0	118	0	0	0	
02P	0	0	0	134	0	0	0	
03P	0	0	0	185	0	0	0	
04P	0	0	0	152	0	0	0	
05P	0	0	0	45	0	0	0	
06P	0	0	0	1	0	0	0	
07P	0	0	0	26	0	0	0	
08P	0	0	0	72	0	0	0	
09P	0	0	0	60	0	0	0	
10P	0	0	0	40	0	0	0	
11P	0	0	0	39	0	0	0	
TOT	0	0	0	1939	36	0	0	

STATE OF CONNECTICUT  
DEPARTMENT OF TRANSPORTATION  
BUREAU OF POLICY AND PLANNING  
PLANNING INVENTORY AND DATA

TRAFFIC RECORDER DATA

TOWN OF WINCHESTER

ROUTE 8

DIRECTION N

SOUTH OF US 44

DAY

SUN

MON

TUE

WED

THU

FRI

SAT

DATE

0

07/09/2007

07/10/2007

07/11/2007

0

0

0

TYPE

HOUR

2007 ADT = 6500

ACF = NA

\*\*\*\*\*

DAY	SUN	MON	TUE	WED	THU	FRI	SAT
12A	0	0	55	56	0	0	0
01A	0	0	30	33	0	0	0
02A	0	0	16	18	0	0	0
03A	0	0	17	27	0	0	0
04A	0	0	59	49	0	0	0
05A	0	0	181	186	0	0	0
06A	0	375	373	0	0	0	0
07A	0	474	491	0	0	0	0
08A	0	468	463	0	0	0	0
09A	0	336	416	0	0	0	0
10A	0	393	365	0	0	0	0
11A	0	409	401	0	0	0	0
12P	0	404	450	0	0	0	0
01P	0	373	392	0	0	0	0
02P	0	443	426	0	0	0	0
03P	0	505	550	0	0	0	0
04P	0	622	582	0	0	0	0
05P	0	567	657	0	0	0	0
06P	0	375	375	0	0	0	0
07P	0	299	289	0	0	0	0
08P	0	241	229	0	0	0	0
09P	0	185	214	0	0	0	0
10P	0	139	127	0	0	0	0
11P	0	98	89	0	0	0	0
TOT	0	6706	7247	369	0	0	0

STATE OF CONNECTICUT  
DEPARTMENT OF TRANSPORTATION  
BUREAU OF POLICY AND PLANNING  
PLANNING INVENTORY AND DATA

TRAFFIC RECORDER DATA

TOWN OF WINCHESTER

ROUTE 8

DIRECTION S

SOUTH OF US 44

DAY

SUN

MON

TUE

WED

THU

FRI

SAT

DATE

0

07/09/2007

07/10/2007

07/11/2007

0

0

0

TYPE

HOUR

2007 ADT = 6700

ACF = NA

\*\*\*\*\*

DAY	SUN	MON	TUE	WED	THU	FRI	SAT
12A	0	0	38	79	0	0	0
01A	0	0	43	45	0	0	0
02A	0	0	25	18	0	0	0
03A	0	0	26	28	0	0	0
04A	0	0	80	64	0	0	0
05A	0	0	235	260	0	0	0
06A	0	454	430	0	0	0	0
07A	0	518	556	0	0	0	0
08A	0	532	546	0	0	0	0
09A	0	406	423	0	0	0	0
10A	0	413	364	0	0	0	0
11A	0	426	377	0	0	0	0
12P	0	408	405	0	0	0	0
01P	0	397	431	0	0	0	0
02P	0	470	472	0	0	0	0
03P	0	493	520	0	0	0	0
04P	0	533	589	0	0	0	0
05P	0	488	497	0	0	0	0
06P	0	411	404	0	0	0	0
07P	0	317	284	0	0	0	0
08P	0	243	238	0	0	0	0
09P	0	167	189	0	0	0	0
10P	0	133	136	0	0	0	0
11P	0	96	96	0	0	0	0
TOT	0	6905	7404	494	0	0	0

STATE OF CONNECTICUT  
DEPARTMENT OF TRANSPORTATION  
BUREAU OF POLICY AND PLANNING  
PLANNING INVENTORY AND DATA

TRAFFIC RECORDER DATA

TOWN OF WINCHESTER	ROUTE 8							DIRECTION S
SB ON RAMP FROM US44 EB (SOUTH MAIN ST)	SUN	MON	TUE	WED	THU	FRI	SAT	
DAY	0	07/09/2007	07/10/2007	0	0	0	0	
DATE								
TYPE								
HOUR								
	2007 ADT = 4700		ACF = 0.96					
	*****							
12A	0	0	28	0	0	0	0	
01A	0	0	31	0	0	0	0	
02A	0	0	20	0	0	0	0	
03A	0	0	23	0	0	0	0	
04A	0	0	78	0	0	0	0	
05A	0	0	213	0	0	0	0	
06A	0	355	0	0	0	0	0	
07A	0	350	0	0	0	0	0	
08A	0	367	0	0	0	0	0	
09A	0	298	0	0	0	0	0	
10A	0	321	0	0	0	0	0	
11A	0	321	0	0	0	0	0	
12P	0	309	0	0	0	0	0	
01P	0	290	0	0	0	0	0	
02P	0	375	0	0	0	0	0	
03P	0	412	0	0	0	0	0	
04P	0	361	0	0	0	0	0	
05P	0	328	0	0	0	0	0	
06P	0	258	0	0	0	0	0	
07P	0	223	0	0	0	0	0	
08P	0	169	0	0	0	0	0	
09P	0	114	0	0	0	0	0	
10P	0	95	0	0	0	0	0	
11P	0	79	0	0	0	0	0	
TOT	0	5025	393	0	0	0	0	

STATE OF CONNECTICUT  
 DEPARTMENT OF TRANSPORTATION  
 BUREAU OF POLICY AND PLANNING  
 PLANNING INVENTORY AND DATA

TRAFFIC RECORDER DATA

TOWN OF WINCHESTER	ROUTE 8							DIRECTION S
SB ON RAMP FROM US44 WB (SOUTH MAIN ST)	SUN	MON	TUE	WED	THU	FRI	SAT	
DAY	0	07/09/2007	07/10/2007	0	0	0	0	
DATE								
TYPE								
HOUR								
	2007 ADT = 2100		ACF = 0.94					
	*****							
12A	0	0	15	0	0	0	0	
01A	0	0	6	0	0	0	0	
02A	0	0	7	0	0	0	0	
03A	0	0	7	0	0	0	0	
04A	0	0	18	0	0	0	0	
05A	0	0	45	0	0	0	0	
06A	0	123	0	0	0	0	0	
07A	0	184	0	0	0	0	0	
08A	0	193	0	0	0	0	0	
09A	0	138	0	0	0	0	0	
10A	0	123	0	0	0	0	0	
11A	0	136	0	0	0	0	0	
12P	0	131	0	0	0	0	0	
01P	0	143	0	0	0	0	0	
02P	0	149	0	0	0	0	0	
03P	0	163	0	0	0	0	0	
04P	0	236	0	0	0	0	0	
05P	0	188	0	0	0	0	0	
06P	0	155	0	0	0	0	0	
07P	0	107	0	0	0	0	0	
08P	0	79	0	0	0	0	0	
09P	0	58	0	0	0	0	0	
10P	0	44	0	0	0	0	0	
11P	0	23	0	0	0	0	0	
TOT	0	2373	98	0	0	0	0	