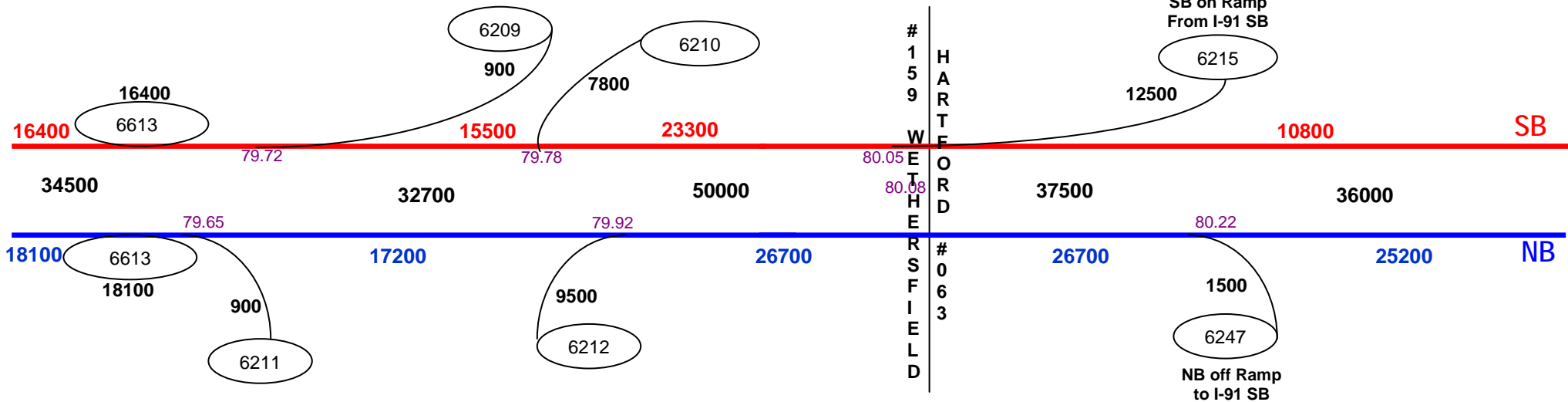
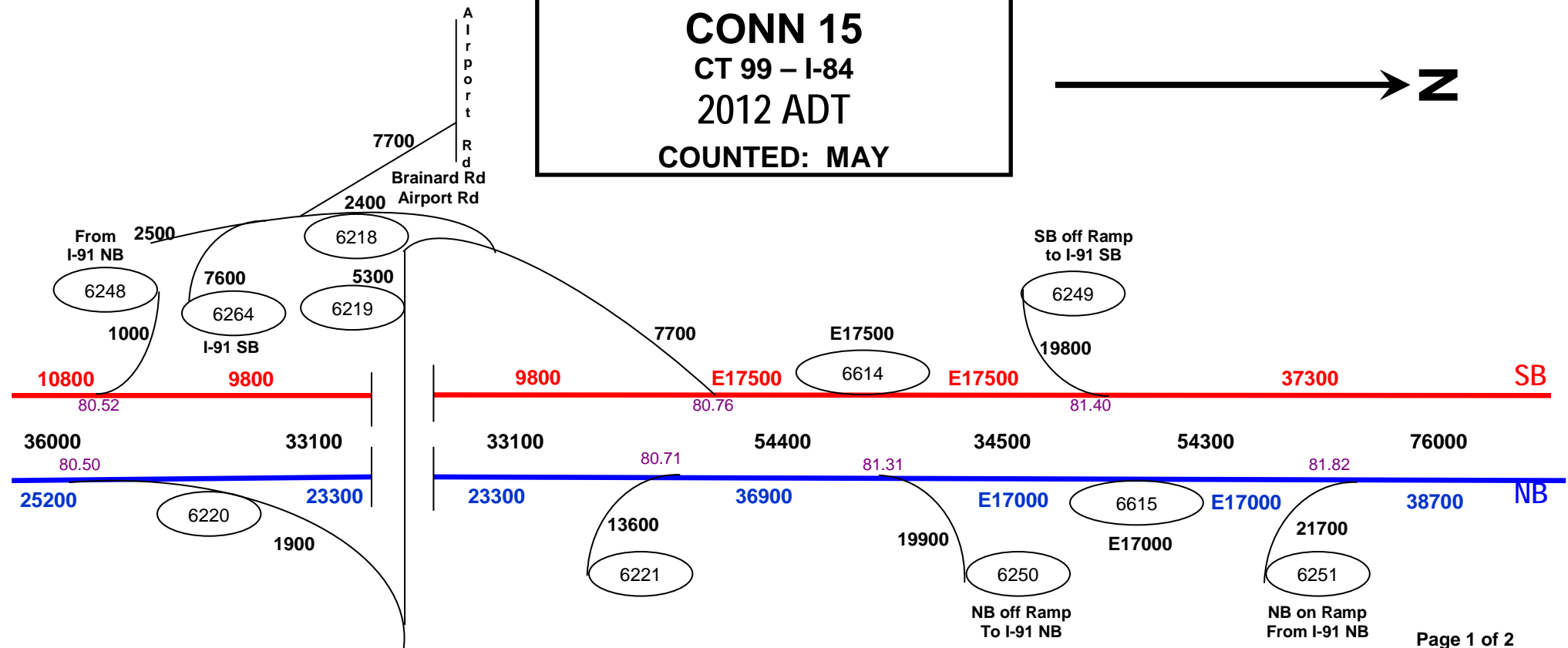


CONN. 99 (SILAS DEANE HWY)

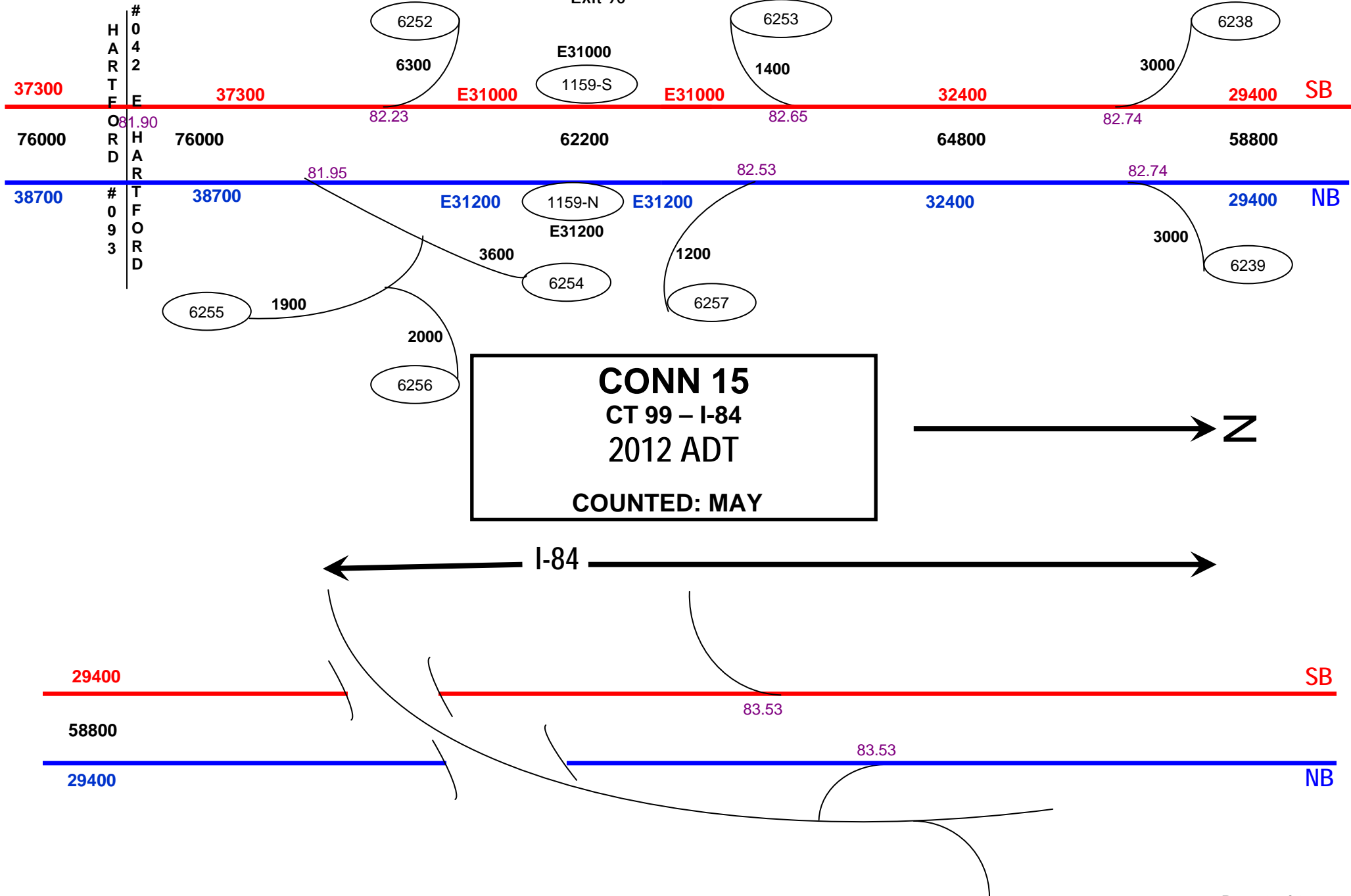


CONN 15
CT 99 – I-84
2012 ADT
COUNTED: MAY



E. RIVER DR.
Exit 90

S.R. 502
Silver Lane



STATE OF CONNECTICUT
DEPARTMENT OF TRANSPORTATION
BUREAU OF POLICY AND PLANNING
PLANNING INVENTORY AND DATA

TRAFFIC RECORDER DATA

TOWN OF WETHERSFIELD	ROUTE 15							DIRECTION S
SB ON RAMP FROM ROUTE 99	SUN	MON	TUE	WED	THU	FRI	SAT	
DAY	0	05/14/2012	05/15/2012	05/16/2012	0	0	0	
DATE								
TYPE								
HOUR								
	2012 ADT = 900		ACF = NA					

12A	0	0	8	12	0	0	0	
01A	0	0	3	2	0	0	0	
02A	0	0	4	3	0	0	0	
03A	0	0	3	3	0	0	0	
04A	0	2	3	0	0	0	0	
05A	0	18	16	0	0	0	0	
06A	0	29	26	0	0	0	0	
07A	0	40	41	0	0	0	0	
08A	0	66	65	0	0	0	0	
09A	0	47	49	0	0	0	0	
10A	0	61	64	0	0	0	0	
11A	0	64	62	0	0	0	0	
12P	0	63	58	0	0	0	0	
01P	0	76	74	0	0	0	0	
02P	0	61	65	0	0	0	0	
03P	0	92	86	0	0	0	0	
04P	0	105	110	0	0	0	0	
05P	0	78	65	0	0	0	0	
06P	0	57	63	0	0	0	0	
07P	0	39	41	0	0	0	0	
08P	0	43	41	0	0	0	0	
09P	0	33	26	0	0	0	0	
10P	0	17	20	0	0	0	0	
11P	0	14	10	0	0	0	0	
TOT	0	1005	1003	20	0	0	0	

STATE OF CONNECTICUT
DEPARTMENT OF TRANSPORTATION
BUREAU OF POLICY AND PLANNING
PLANNING INVENTORY AND DATA

TRAFFIC RECORDER DATA

TOWN OF WETHERSFIELD	ROUTE 15							DIRECTION S
SB OFF RAMP TO ROUTE 99 (EXIT 85)	SUN	MON	TUE	WED	THU	FRI	SAT	
DAY	0	05/14/2012	05/15/2012	05/16/2012	0	0	0	
DATE								
TYPE								
HOUR								
	2012 ADT = 7800		ACF = NA					

12A	0	0	47	53	0	0	0	
01A	0	0	24	27	0	0	0	
02A	0	0	26	18	0	0	0	
03A	0	0	18	14	0	0	0	
04A	0	16	19	0	0	0	0	
05A	0	54	63	0	0	0	0	
06A	0	275	315	0	0	0	0	
07A	0	627	651	0	0	0	0	
08A	0	486	588	0	0	0	0	
09A	0	367	480	0	0	0	0	
10A	0	340	392	0	0	0	0	
11A	0	419	477	0	0	0	0	
12P	0	445	453	0	0	0	0	
01P	0	472	489	0	0	0	0	
02P	0	517	527	0	0	0	0	
03P	0	653	702	0	0	0	0	
04P	0	918	1027	0	0	0	0	
05P	0	928	1222	0	0	0	0	
06P	0	456	659	0	0	0	0	
07P	0	314	292	0	0	0	0	
08P	0	214	224	0	0	0	0	
09P	0	145	191	0	0	0	0	
10P	0	132	158	0	0	0	0	
11P	0	91	94	0	0	0	0	
TOT	0	7869	9138	112	0	0	0	

STATE OF CONNECTICUT
DEPARTMENT OF TRANSPORTATION
BUREAU OF POLICY AND PLANNING
PLANNING INVENTORY AND DATA

TRAFFIC RECORDER DATA

TOWN OF WETHERSFIELD		ROUTE 15						DIRECTION N
NB OFF RAMP TO ROUTE 99 (EXIT 85)		SUN	MON	TUE	WED	THU	FRI	SAT
DAY	DATE	0	05/14/2012	05/15/2012	05/16/2012	0	0	0
TYPE	HOUR	2012 ADT = 900		ACF = NA				

12A		0	0	2	5	0	0	0
01A		0	0	4	8	0	0	0
02A		0	0	5	0	0	0	0
03A		0	1	0	0	0	0	0
04A		0	7	5	0	0	0	0
05A		0	15	14	0	0	0	0
06A		0	33	34	0	0	0	0
07A		0	83	82	0	0	0	0
08A		0	81	86	0	0	0	0
09A		0	65	67	0	0	0	0
10A		0	46	56	0	0	0	0
11A		0	60	66	0	0	0	0
12P		0	64	71	0	0	0	0
01P		0	73	78	0	0	0	0
02P		0	73	69	0	0	0	0
03P		0	64	69	0	0	0	0
04P		0	63	66	0	0	0	0
05P		0	60	65	0	0	0	0
06P		0	58	63	0	0	0	0
07P		0	38	37	0	0	0	0
08P		0	31	30	0	0	0	0
09P		0	22	26	0	0	0	0
10P		0	13	11	0	0	0	0
11P		0	6	4	0	0	0	0
TOT		0	956	1010	13	0	0	0

STATE OF CONNECTICUT
DEPARTMENT OF TRANSPORTATION
BUREAU OF POLICY AND PLANNING
PLANNING INVENTORY AND DATA

TRAFFIC RECORDER DATA

TOWN OF WETHERSFIELD		ROUTE 15						DIRECTION N
NB ON RAMP FROM ROUTE 99		SUN	MON	TUE	WED	THU	FRI	SAT
DAY	DATE	0	05/14/2012	05/15/2012	05/16/2012	0	0	0
TYPE	HOUR	2012 ADT = 9500		ACF = NA				

12A		0	0	37	26	0	0	0
01A		0	0	18	28	0	0	0
02A		0	16	22	0	0	0	0
03A		0	24	18	0	0	0	0
04A		0	62	58	0	0	0	0
05A		0	204	197	0	0	0	0
06A		0	567	589	0	0	0	0
07A		0	1109	1154	0	0	0	0
08A		0	1037	978	0	0	0	0
09A		0	548	586	0	0	0	0
10A		0	442	538	0	0	0	0
11A		0	492	534	0	0	0	0
12P		0	587	601	0	0	0	0
01P		0	573	631	0	0	0	0
02P		0	687	651	0	0	0	0
03P		0	772	837	0	0	0	0
04P		0	860	931	0	0	0	0
05P		0	789	847	0	0	0	0
06P		0	465	552	0	0	0	0
07P		0	322	254	0	0	0	0
08P		0	258	227	0	0	0	0
09P		0	170	185	0	0	0	0
10P		0	92	99	0	0	0	0
11P		0	73	65	0	0	0	0
TOT		0	10149	10609	54	0	0	0

STATE OF CONNECTICUT
DEPARTMENT OF TRANSPORTATION
BUREAU OF POLICY AND PLANNING
PLANNING INVENTORY AND DATA

TRAFFIC RECORDER DATA

TOWN OF WETHERSFIELD		ROUTE 15						DIRECTION N
SOUTH OF ROUTE 99 INTERCHANGE		SUN	MON	TUE	WED	THU	FRI	SAT
DAY	DATE	0	0	05/15/2012	05/16/2012	05/17/2012	05/18/2012	0
TYPE	HOUR	2012 ADT = 18100		ACF = NA				

12A		0	0	0	65	93	91	0
01A		0	0	0	49	58	63	0
02A		0	0	0	39	34	47	0
03A		0	0	0	73	74	0	0
04A		0	0	170	153	162	0	0
05A		0	0	459	459	457	0	0
06A		0	0	1330	1360	1369	0	0
07A		0	0	2521	2572	2564	0	0
08A		0	0	2027	2029	2128	0	0
09A		0	0	911	923	953	0	0
10A		0	0	819	830	771	0	0
11A		0	0	784	766	851	0	0
12P		0	0	888	937	993	0	0
01P		0	0	899	1004	973	0	0
02P		0	0	999	1067	1096	0	0
03P		0	0	1423	1453	1483	0	0
04P		0	0	1669	1745	1759	0	0
05P		0	0	1581	1769	1716	0	0
06P		0	0	794	922	885	0	0
07P		0	0	550	534	611	0	0
08P		0	0	371	463	468	0	0
09P		0	0	327	347	481	0	0
10P		0	0	220	261	272	0	0
11P		0	0	165	198	214	0	0
TOT		0	0	18907	20018	20465	201	0

STATE OF CONNECTICUT
DEPARTMENT OF TRANSPORTATION
BUREAU OF POLICY AND PLANNING
PLANNING INVENTORY AND DATA

TRAFFIC RECORDER DATA

TOWN OF WETHERSFIELD	ROUTE 15						DIRECTION S
SOUTH OF ROUTE 99 INTERCHANGE	SUN	MON	TUE	WED	THU	FRI	SAT
DAY	0	0	05/15/2012	05/16/2012	05/17/2012	05/18/2012	0
DATE							
TYPE							
HOUR							
	2012 ADT = 16400		ACF = NA				

12A	0	0	0	158	148	182	0
01A	0	0	0	86	74	116	0
02A	0	0	0	80	81	90	0
03A	0	0	0	90	72	0	0
04A	0	0	118	108	121	0	0
05A	0	0	322	339	370	0	0
06A	0	0	865	865	820	0	0
07A	0	0	1174	1174	1071	0	0
08A	0	0	1103	1109	1086	0	0
09A	0	0	948	937	932	0	0
10A	0	0	849	866	865	0	0
11A	0	0	943	948	916	0	0
12P	0	0	964	936	975	0	0
01P	0	0	1055	1011	1050	0	0
02P	0	0	1141	1139	1135	0	0
03P	0	0	1414	1409	1415	0	0
04P	0	0	1692	1683	1693	0	0
05P	0	0	1659	1683	1762	0	0
06P	0	0	1110	1185	1112	0	0
07P	0	0	681	674	694	0	0
08P	0	0	536	535	585	0	0
09P	0	0	453	458	426	0	0
10P	0	0	344	300	400	0	0
11P	0	0	232	262	253	0	0
TOT	0	0	17603	18035	18056	388	0

STATE OF CONNECTICUT
DEPARTMENT OF TRANSPORTATION
BUREAU OF POLICY AND PLANNING
PLANNING INVENTORY AND DATA

TRAFFIC RECORDER DATA

TOWN OF WETHERSFIELD		ROUTE 15						DIRECTION S
SB ON RAMP FROM ROUTE 99		SUN	MON	TUE	WED	THU	FRI	SAT
DAY	DATE	0	0	0	06/17/2009	06/18/2009	0	0
TYPE	HOUR	2009 ADT = 900			ACF = NA			

12A		0	0	0	0	7	0	0
01A		0	0	0	0	5	0	0
02A		0	0	0	0	3	0	0
03A		0	0	0	0	1	0	0
04A		0	0	0	10	0	0	0
05A		0	0	0	15	0	0	0
06A		0	0	0	18	0	0	0
07A		0	0	0	42	0	0	0
08A		0	0	0	46	0	0	0
09A		0	0	0	46	0	0	0
10A		0	0	0	49	0	0	0
11A		0	0	0	77	0	0	0
12P		0	0	0	54	0	0	0
01P		0	0	0	65	0	0	0
02P		0	0	0	77	0	0	0
03P		0	0	0	82	0	0	0
04P		0	0	0	106	0	0	0
05P		0	0	0	94	0	0	0
06P		0	0	0	54	0	0	0
07P		0	0	0	32	0	0	0
08P		0	0	0	46	0	0	0
09P		0	0	0	26	0	0	0
10P		0	0	0	18	0	0	0
11P		0	0	0	14	0	0	0
TOT		0	0	0	971	16	0	0

STATE OF CONNECTICUT
DEPARTMENT OF TRANSPORTATION
BUREAU OF POLICY AND PLANNING
PLANNING INVENTORY AND DATA

TRAFFIC RECORDER DATA

TOWN OF WETHERSFIELD	ROUTE 15							DIRECTION S
SB OFF RAMP TO ROUTE 99 (EXIT 85)	SUN	MON	TUE	WED	THU	FRI	SAT	
DAY	0	0	0	06/17/2009	06/18/2009	0	0	
DATE								
TYPE								
HOUR								
	2009 ADT = 7900		ACF = NA					

12A	0	0	0	0	88	0	0	
01A	0	0	0	0	40	0	0	
02A	0	0	0	0	15	0	0	
03A	0	0	0	0	17	0	0	
04A	0	0	0	16	0	0	0	
05A	0	0	0	55	0	0	0	
06A	0	0	0	271	0	0	0	
07A	0	0	0	656	0	0	0	
08A	0	0	0	587	0	0	0	
09A	0	0	0	422	0	0	0	
10A	0	0	0	417	0	0	0	
11A	0	0	0	450	0	0	0	
12P	0	0	0	553	0	0	0	
01P	0	0	0	496	0	0	0	
02P	0	0	0	557	0	0	0	
03P	0	0	0	620	0	0	0	
04P	0	0	0	893	0	0	0	
05P	0	0	0	956	0	0	0	
06P	0	0	0	520	0	0	0	
07P	0	0	0	333	0	0	0	
08P	0	0	0	285	0	0	0	
09P	0	0	0	270	0	0	0	
10P	0	0	0	167	0	0	0	
11P	0	0	0	109	0	0	0	
TOT	0	0	0	8633	160	0	0	

STATE OF CONNECTICUT
DEPARTMENT OF TRANSPORTATION
BUREAU OF POLICY AND PLANNING
PLANNING INVENTORY AND DATA

TRAFFIC RECORDER DATA

TOWN OF WETHERSFIELD	ROUTE 15							DIRECTION N
NB OFF RAMP TO ROUTE 99 (EXIT 85)	SUN	MON	TUE	WED	THU	FRI	SAT	
DAY	0	0	0	06/17/2009	06/18/2009	0	0	
DATE								
TYPE								
HOUR								
	2009 ADT = 900		ACF = NA					

12A	0	0	0	0	4	0	0	
01A	0	0	0	0	4	0	0	
02A	0	0	0	0	10	0	0	
03A	0	0	0	1	0	0	0	
04A	0	0	0	4	0	0	0	
05A	0	0	0	20	0	0	0	
06A	0	0	0	45	0	0	0	
07A	0	0	0	92	0	0	0	
08A	0	0	0	94	0	0	0	
09A	0	0	0	68	0	0	0	
10A	0	0	0	53	0	0	0	
11A	0	0	0	59	0	0	0	
12P	0	0	0	82	0	0	0	
01P	0	0	0	77	0	0	0	
02P	0	0	0	60	0	0	0	
03P	0	0	0	64	0	0	0	
04P	0	0	0	49	0	0	0	
05P	0	0	0	58	0	0	0	
06P	0	0	0	49	0	0	0	
07P	0	0	0	42	0	0	0	
08P	0	0	0	37	0	0	0	
09P	0	0	0	25	0	0	0	
10P	0	0	0	15	0	0	0	
11P	0	0	0	8	0	0	0	
TOT	0	0	0	1002	18	0	0	

STATE OF CONNECTICUT
DEPARTMENT OF TRANSPORTATION
BUREAU OF POLICY AND PLANNING
PLANNING INVENTORY AND DATA

TRAFFIC RECORDER DATA

TOWN OF WETHERSFIELD		ROUTE 15						DIRECTION N
NB ON RAMP FROM ROUTE 99		SUN	MON	TUE	WED	THU	FRI	SAT
DAY	DATE	0	0	0	06/17/2009	06/18/2009	0	0
TYPE	HOUR	2009 ADT = 10000		ACF = NA				

12A		0	0	0	0	39	0	0
01A		0	0	0	0	29	0	0
02A		0	0	0	0	14	0	0
03A		0	0	0	29	0	0	0
04A		0	0	0	69	0	0	0
05A		0	0	0	217	0	0	0
06A		0	0	0	567	0	0	0
07A		0	0	0	1022	0	0	0
08A		0	0	0	976	0	0	0
09A		0	0	0	559	0	0	0
10A		0	0	0	470	0	0	0
11A		0	0	0	556	0	0	0
12P		0	0	0	634	0	0	0
01P		0	0	0	669	0	0	0
02P		0	0	0	750	0	0	0
03P		0	0	0	900	0	0	0
04P		0	0	0	902	0	0	0
05P		0	0	0	847	0	0	0
06P		0	0	0	551	0	0	0
07P		0	0	0	439	0	0	0
08P		0	0	0	343	0	0	0
09P		0	0	0	241	0	0	0
10P		0	0	0	180	0	0	0
11P		0	0	0	118	0	0	0
TOT		0	0	0	11039	82	0	0

STATE OF CONNECTICUT
DEPARTMENT OF TRANSPORTATION
BUREAU OF POLICY AND PLANNING
PLANNING INVENTORY AND DATA

TRAFFIC RECORDER DATA

TOWN OF WETHERSFIELD		ROUTE 15						DIRECTION N
SOUTH OF ROUTE 99 INTERCHANGE		SUN	MON	TUE	WED	THU	FRI	SAT
DAY	DATE	0	0	06/16/2009	06/17/2009	06/18/2009	0	0
TYPE	HOUR	2009 ADT = 18300		ACF = NA				

12A		0	0	0	128	105	0	0
01A		0	0	0	71	75	0	0
02A		0	0	0	59	59	0	0
03A		0	0	0	75	0	0	0
04A		0	0	0	151	0	0	0
05A		0	0	0	448	0	0	0
06A		0	0	1245	1246	0	0	0
07A		0	0	2309	2316	0	0	0
08A		0	0	1992	1955	0	0	0
09A		0	0	887	990	0	0	0
10A		0	0	774	831	0	0	0
11A		0	0	782	840	0	0	0
12P		0	0	951	964	0	0	0
01P		0	0	968	1026	0	0	0
02P		0	0	1126	1111	0	0	0
03P		0	0	1487	1635	0	0	0
04P		0	0	1827	1930	0	0	0
05P		0	0	1667	1700	0	0	0
06P		0	0	894	929	0	0	0
07P		0	0	591	622	0	0	0
08P		0	0	525	604	0	0	0
09P		0	0	457	471	0	0	0
10P		0	0	317	327	0	0	0
11P		0	0	205	223	0	0	0
TOT		0	0	19004	20652	239	0	0

STATE OF CONNECTICUT
DEPARTMENT OF TRANSPORTATION
BUREAU OF POLICY AND PLANNING
PLANNING INVENTORY AND DATA

TRAFFIC RECORDER DATA

TOWN OF WETHERSFIELD	ROUTE 15						DIRECTION S	
SOUTH OF ROUTE 99 INTERCHANGE	SUN	MON	TUE	WED	THU	FRI	SAT	
DAY	0	0	06/16/2009	06/17/2009	06/18/2009	0	0	
DATE								
TYPE								
HOUR								
	2009 ADT = 16900		ACF = NA					

12A	0	0	0	165	156	0	0	
01A	0	0	0	94	93	0	0	
02A	0	0	0	58	53	0	0	
03A	0	0	0	58	0	0	0	
04A	0	0	0	107	0	0	0	
05A	0	0	0	285	0	0	0	
06A	0	0	0	883	0	0	0	
07A	0	0	1465	1433	0	0	0	
08A	0	0	1139	1246	0	0	0	
09A	0	0	828	812	0	0	0	
10A	0	0	733	771	0	0	0	
11A	0	0	823	932	0	0	0	
12P	0	0	957	979	0	0	0	
01P	0	0	1002	955	0	0	0	
02P	0	0	1110	1131	0	0	0	
03P	0	0	1517	1423	0	0	0	
04P	0	0	2060	2106	0	0	0	
05P	0	0	1904	1990	0	0	0	
06P	0	0	976	1001	0	0	0	
07P	0	0	696	692	0	0	0	
08P	0	0	658	726	0	0	0	
09P	0	0	512	587	0	0	0	
10P	0	0	297	349	0	0	0	
11P	0	0	220	202	0	0	0	
TOT	0	0	16897	18985	302	0	0	

STATE OF CONNECTICUT
DEPARTMENT OF TRANSPORTATION
BUREAU OF POLICY AND PLANNING
PLANNING INVENTORY AND DATA

TRAFFIC RECORDER DATA

TOWN OF HARTFORD

ROUTE 15

DIRECTION S

SB ON RAMP FROM I-91 SB&SR530(AIRPORT RD)

DAY	SUN	MON	TUE	WED	THU	FRI	SAT
DATE	0	05/14/2012	05/15/2012	05/16/2012	0	0	0
TYPE							
HOUR							

2012 ADT = 12500 ACF = NA

12A	0	0	74	94	0	0	0
01A	0	0	40	52	0	0	0
02A	0	0	36	37	0	0	0
03A	0	0	52	32	0	0	0
04A	0	71	55	0	0	0	0
05A	0	154	159	0	0	0	0
06A	0	490	534	0	0	0	0
07A	0	736	751	0	0	0	0
08A	0	687	717	0	0	0	0
09A	0	585	688	0	0	0	0
10A	0	587	635	0	0	0	0
11A	0	722	792	0	0	0	0
12P	0	793	780	0	0	0	0
01P	0	743	775	0	0	0	0
02P	0	907	942	0	0	0	0
03P	0	1288	1313	0	0	0	0
04P	0	1846	1633	0	0	0	0
05P	0	1585	1535	0	0	0	0
06P	0	746	988	0	0	0	0
07P	0	445	486	0	0	0	0
08P	0	345	362	0	0	0	0
09P	0	223	291	0	0	0	0
10P	0	188	208	0	0	0	0
11P	0	142	172	0	0	0	0
TOT	0	13283	14018	215	0	0	0

STATE OF CONNECTICUT
DEPARTMENT OF TRANSPORTATION
BUREAU OF POLICY AND PLANNING
PLANNING INVENTORY AND DATA

TRAFFIC RECORDER DATA

TOWN OF HARTFORD

ROUTE 15

DIRECTION S

SB OFF RAMP TO RT15 CD & I-91 SB (EXIT 87)

DAY	SUN	MON	TUE	WED	THU	FRI	SAT
DATE	0	05/21/2012	05/22/2012	05/23/2012	05/24/2012	0	0
TYPE							
HOUR							

2012 ADT = 2400

ACF = NA

12A	0	0	7	4	5	0	0
01A	0	0	3	4	3	0	0
02A	0	2	2	2	0	0	0
03A	0	0	2	1	4	0	0
04A	0	8	6	2	14	0	0
05A	0	17	9	15	0	0	0
06A	0	65	57	68	0	0	0
07A	0	280	304	211	0	0	0
08A	0	177	425	275	0	0	0
09A	0	99	85	80	0	0	0
10A	0	111	84	98	0	0	0
11A	0	107	100	99	0	0	0
12P	0	89	85	98	0	0	0
01P	0	112	96	100	0	0	0
02P	0	130	104	129	0	0	0
03P	0	189	179	177	0	0	0
04P	0	351	410	397	0	0	0
05P	0	618	373	491	0	0	0
06P	0	144	116	127	0	0	0
07P	0	66	79	72	0	0	0
08P	0	52	49	59	0	0	0
09P	0	34	38	54	0	0	0
10P	0	22	23	27	0	0	0
11P	0	9	8	12	0	0	0
TOT	0	2682	2644	2602	26	0	0

STATE OF CONNECTICUT
DEPARTMENT OF TRANSPORTATION
BUREAU OF POLICY AND PLANNING
PLANNING INVENTORY AND DATA

TRAFFIC RECORDER DATA

TOWN OF HARTFORD		ROUTE 15						DIRECTION S
SB OFF RAMP TO BRAINARD ROAD (EXIT 87)		SUN	MON	TUE	WED	THU	FRI	SAT
DAY	DATE	0	0	05/15/2012	05/16/2012	05/17/2012	0	0
TYPE	HOUR	2012 ADT = 5300		ACF = NA				

12A		0	0	0	52	46	0	0
01A		0	0	0	40	44	0	0
02A		0	0	43	44	0	0	0
03A		0	0	34	54	0	0	0
04A		0	0	76	55	0	0	0
05A		0	0	142	160	0	0	0
06A		0	0	373	347	0	0	0
07A		0	0	676	657	0	0	0
08A		0	0	531	517	0	0	0
09A		0	0	345	349	0	0	0
10A		0	0	313	274	0	0	0
11A		0	0	330	317	0	0	0
12P		0	0	339	322	0	0	0
01P		0	0	315	317	0	0	0
02P		0	0	327	314	0	0	0
03P		0	0	370	405	0	0	0
04P		0	0	346	332	0	0	0
05P		0	0	295	354	0	0	0
06P		0	0	227	230	0	0	0
07P		0	0	163	199	0	0	0
08P		0	0	132	143	0	0	0
09P		0	0	116	145	0	0	0
10P		0	0	89	110	0	0	0
11P		0	0	90	96	0	0	0
TOT		0	0	5672	5833	90	0	0

STATE OF CONNECTICUT
DEPARTMENT OF TRANSPORTATION
BUREAU OF POLICY AND PLANNING
PLANNING INVENTORY AND DATA

TRAFFIC RECORDER DATA

TOWN OF HARTFORD

ROUTE 15

DIRECTION N

NB OFF RAMP TO BRAINARD ROAD (EXIT 87)

DAY	SUN	MON	TUE	WED	THU	FRI	SAT
DATE	0	05/14/2012	05/15/2012	05/16/2012	0	0	0
TYPE							
HOUR							

2012 ADT = 1900 ACF = NA

12A	0	0	5	7	0	0	0
01A	0	0	7	9	0	0	0
02A	0	14	21	0	0	0	0
03A	0	30	27	0	0	0	0
04A	0	29	20	0	0	0	0
05A	0	62	59	0	0	0	0
06A	0	144	129	0	0	0	0
07A	0	287	301	0	0	0	0
08A	0	204	206	0	0	0	0
09A	0	126	124	0	0	0	0
10A	0	111	128	0	0	0	0
11A	0	130	119	0	0	0	0
12P	0	128	137	0	0	0	0
01P	0	145	139	0	0	0	0
02P	0	131	136	0	0	0	0
03P	0	140	129	0	0	0	0
04P	0	121	111	0	0	0	0
05P	0	96	89	0	0	0	0
06P	0	48	66	0	0	0	0
07P	0	40	37	0	0	0	0
08P	0	18	35	0	0	0	0
09P	0	15	22	0	0	0	0
10P	0	17	24	0	0	0	0
11P	0	24	18	0	0	0	0
TOT	0	2060	2089	16	0	0	0

STATE OF CONNECTICUT
DEPARTMENT OF TRANSPORTATION
BUREAU OF POLICY AND PLANNING
PLANNING INVENTORY AND DATA

TRAFFIC RECORDER DATA

TOWN OF HARTFORD

ROUTE 15

DIRECTION N

NB ON RAMP FROM BRAINARD ROAD

DAY	SUN	MON	TUE	WED	THU	FRI	SAT
DATE	0	05/14/2012	05/15/2012	05/16/2012	0	0	0
TYPE							
HOUR							

2012 ADT = 13600 ACF = NA

12A	0	0	113	116	0	0	0
01A	0	0	77	102	0	0	0
02A	0	0	75	65	0	0	0
03A	0	69	137	0	0	0	0
04A	0	151	201	0	0	0	0
05A	0	319	330	0	0	0	0
06A	0	533	569	0	0	0	0
07A	0	748	760	0	0	0	0
08A	0	906	974	0	0	0	0
09A	0	850	829	0	0	0	0
10A	0	812	922	0	0	0	0
11A	0	791	904	0	0	0	0
12P	0	854	949	0	0	0	0
01P	0	946	1053	0	0	0	0
02P	0	1108	1168	0	0	0	0
03P	0	1262	1333	0	0	0	0
04P	0	1354	1516	0	0	0	0
05P	0	1100	1296	0	0	0	0
06P	0	634	663	0	0	0	0
07P	0	435	456	0	0	0	0
08P	0	400	453	0	0	0	0
09P	0	307	358	0	0	0	0
10P	0	271	311	0	0	0	0
11P	0	207	192	0	0	0	0
TOT	0	14057	15639	283	0	0	0

STATE OF CONNECTICUT
DEPARTMENT OF TRANSPORTATION
BUREAU OF POLICY AND PLANNING
PLANNING INVENTORY AND DATA

TRAFFIC RECORDER DATA

TOWN OF HARTFORD

ROUTE 15

DIRECTION N

NB OFF RAMP TO I-91 SB (EXIT 86)

DAY	SUN	MON	TUE	WED	THU	FRI	SAT
DATE	0	05/14/2012	05/15/2012	05/16/2012	0	0	0
TYPE							
HOUR							

2012 ADT = 1500 ACF = NA

12A	0	0	8	7	0	0	0
01A	0	0	0	11	0	0	0
02A	0	6	9	0	0	0	0
03A	0	3	4	0	0	0	0
04A	0	11	8	0	0	0	0
05A	0	34	38	0	0	0	0
06A	0	71	72	0	0	0	0
07A	0	125	114	0	0	0	0
08A	0	105	99	0	0	0	0
09A	0	86	100	0	0	0	0
10A	0	79	95	0	0	0	0
11A	0	88	90	0	0	0	0
12P	0	108	108	0	0	0	0
01P	0	95	91	0	0	0	0
02P	0	108	106	0	0	0	0
03P	0	145	136	0	0	0	0
04P	0	157	150	0	0	0	0
05P	0	134	123	0	0	0	0
06P	0	71	62	0	0	0	0
07P	0	61	61	0	0	0	0
08P	0	57	37	0	0	0	0
09P	0	25	39	0	0	0	0
10P	0	18	22	0	0	0	0
11P	0	9	13	0	0	0	0
TOT	0	1596	1585	18	0	0	0

STATE OF CONNECTICUT
DEPARTMENT OF TRANSPORTATION
BUREAU OF POLICY AND PLANNING
PLANNING INVENTORY AND DATA

TRAFFIC RECORDER DATA

TOWN OF HARTFORD

ROUTE 15

DIRECTION S

SB ON RAMP FROM I-91 NB

DAY	SUN	MON	TUE	WED	THU	FRI	SAT
DATE	0	05/14/2012	05/15/2012	05/16/2012	0	0	0
TYPE							
HOUR							

2012 ADT = 1000 ACF = NA

12A	0	0	6	6	0	0	0
01A	0	0	6	3	0	0	0
02A	0	0	10	1	0	0	0
03A	0	0	3	16	0	0	0
04A	0	5	5	0	0	0	0
05A	0	11	13	0	0	0	0
06A	0	48	66	0	0	0	0
07A	0	118	129	0	0	0	0
08A	0	91	75	0	0	0	0
09A	0	69	82	0	0	0	0
10A	0	55	71	0	0	0	0
11A	0	51	73	0	0	0	0
12P	0	54	57	0	0	0	0
01P	0	78	64	0	0	0	0
02P	0	63	79	0	0	0	0
03P	0	78	74	0	0	0	0
04P	0	97	65	0	0	0	0
05P	0	94	64	0	0	0	0
06P	0	49	58	0	0	0	0
07P	0	51	49	0	0	0	0
08P	0	23	30	0	0	0	0
09P	0	31	26	0	0	0	0
10P	0	21	29	0	0	0	0
11P	0	10	12	0	0	0	0
TOT	0	1097	1146	26	0	0	0

STATE OF CONNECTICUT
DEPARTMENT OF TRANSPORTATION
BUREAU OF POLICY AND PLANNING
PLANNING INVENTORY AND DATA

TRAFFIC RECORDER DATA

TOWN OF HARTFORD

ROUTE 15

DIRECTION S

SB OFF RAMP TO I-91 SB (EXIT 86)

DAY	SUN	MON	TUE	WED	THU	FRI	SAT
DATE	0	0	05/15/2012	05/16/2012	05/17/2012	0	0
TYPE							
HOUR							

2012 ADT = 19800 ACF = NA

12A	0	0	0	176	190	0	0
01A	0	0	0	130	163	0	0
02A	0	0	148	147	0	0	0
03A	0	0	207	216	0	0	0
04A	0	0	325	299	0	0	0
05A	0	0	711	697	0	0	0
06A	0	0	1424	1388	0	0	0
07A	0	0	2083	1931	0	0	0
08A	0	0	1719	1675	0	0	0
09A	0	0	1270	1170	0	0	0
10A	0	0	1232	1241	0	0	0
11A	0	0	1169	1153	0	0	0
12P	0	0	1272	1186	0	0	0
01P	0	0	1200	1281	0	0	0
02P	0	0	1383	1343	0	0	0
03P	0	0	1512	1487	0	0	0
04P	0	0	1086	1402	0	0	0
05P	0	0	902	675	0	0	0
06P	0	0	894	919	0	0	0
07P	0	0	864	927	0	0	0
08P	0	0	688	800	0	0	0
09P	0	0	679	629	0	0	0
10P	0	0	434	434	0	0	0
11P	0	0	285	315	0	0	0
TOT	0	0	21487	21621	353	0	0

STATE OF CONNECTICUT
DEPARTMENT OF TRANSPORTATION
BUREAU OF POLICY AND PLANNING
PLANNING INVENTORY AND DATA

TRAFFIC RECORDER DATA

TOWN OF HARTFORD

ROUTE 15

DIRECTION N

NB OFF RAMP TO I-91 NB (EXIT 89)

DAY	SUN	MON	TUE	WED	THU	FRI	SAT
DATE	0	0	0	05/16/2012	05/17/2012	0	0
TYPE							
HOUR							

2012 ADT = 19900

ACF = NA

12A	0	0	0	0	134	0	0
01A	0	0	0	0	101	0	0
02A	0	0	0	0	90	0	0
03A	0	0	0	117	0	0	0
04A	0	0	0	232	0	0	0
05A	0	0	0	496	0	0	0
06A	0	0	0	1295	0	0	0
07A	0	0	0	2402	0	0	0
08A	0	0	0	2523	0	0	0
09A	0	0	0	1277	0	0	0
10A	0	0	0	1021	0	0	0
11A	0	0	0	1119	0	0	0
12P	0	0	0	1219	0	0	0
01P	0	0	0	1333	0	0	0
02P	0	0	0	1352	0	0	0
03P	0	0	0	1458	0	0	0
04P	0	0	0	1429	0	0	0
05P	0	0	0	1195	0	0	0
06P	0	0	0	810	0	0	0
07P	0	0	0	651	0	0	0
08P	0	0	0	527	0	0	0
09P	0	0	0	499	0	0	0
10P	0	0	0	371	0	0	0
11P	0	0	0	248	0	0	0
TOT	0	0	0	21574	325	0	0

STATE OF CONNECTICUT
DEPARTMENT OF TRANSPORTATION
BUREAU OF POLICY AND PLANNING
PLANNING INVENTORY AND DATA

TRAFFIC RECORDER DATA

TOWN OF HARTFORD

ROUTE 15

DIRECTION N

NB ON RAMP FROM I-91 NB

DAY	SUN	MON	TUE	WED	THU	FRI	SAT
DATE	0	05/14/2012	05/15/2012	05/16/2012	0	0	0
TYPE							
HOUR							

2012 ADT = 21700 ACF = NA

12A	0	0	411	400	0	0	0
01A	0	0	333	326	0	0	0
02A	0	0	317	291	0	0	0
03A	0	312	372	0	0	0	0
04A	0	472	533	0	0	0	0
05A	0	689	675	0	0	0	0
06A	0	1005	1002	0	0	0	0
07A	0	1445	1444	0	0	0	0
08A	0	1245	1246	0	0	0	0
09A	0	1165	1168	0	0	0	0
10A	0	1216	1219	0	0	0	0
11A	0	1343	1344	0	0	0	0
12P	0	1413	1407	0	0	0	0
01P	0	1367	1368	0	0	0	0
02P	0	1427	1411	0	0	0	0
03P	0	1454	1444	0	0	0	0
04P	0	1467	1449	0	0	0	0
05P	0	1565	1536	0	0	0	0
06P	0	1303	1383	0	0	0	0
07P	0	1052	1021	0	0	0	0
08P	0	881	891	0	0	0	0
09P	0	786	760	0	0	0	0
10P	0	607	614	0	0	0	0
11P	0	512	510	0	0	0	0
TOT	0	22726	23858	1017	0	0	0

STATE OF CONNECTICUT
DEPARTMENT OF TRANSPORTATION
BUREAU OF POLICY AND PLANNING
PLANNING INVENTORY AND DATA

TRAFFIC RECORDER DATA

TOWN OF HARTFORD

ROUTE 15

DIRECTION S

CD SB OFF RAMP TO I-91SB (EXIT 87)

DAY	SUN	MON	TUE	WED	THU	FRI	SAT
DATE	0	0	05/15/2012	05/16/2012	0	0	0
TYPE							
HOUR							

2012 ADT = 7600 ACF = NA

12A	0	0	0	61	0	0	0
01A	0	0	0	75	0	0	0
02A	0	0	0	53	0	0	0
03A	0	0	67	70	0	0	0
04A	0	0	100	97	0	0	0
05A	0	0	146	156	0	0	0
06A	0	0	288	293	0	0	0
07A	0	0	537	538	0	0	0
08A	0	0	505	599	0	0	0
09A	0	0	429	424	0	0	0
10A	0	0	401	416	0	0	0
11A	0	0	444	415	0	0	0
12P	0	0	428	421	0	0	0
01P	0	0	453	441	0	0	0
02P	0	0	512	446	0	0	0
03P	0	0	632	692	0	0	0
04P	0	0	999	0	0	0	0
05P	0	0	1057	0	0	0	0
06P	0	0	429	0	0	0	0
07P	0	0	220	0	0	0	0
08P	0	0	183	0	0	0	0
09P	0	0	151	0	0	0	0
10P	0	0	125	0	0	0	0
11P	0	0	75	0	0	0	0
TOT	0	0	8181	5197	0	0	0

STATE OF CONNECTICUT
DEPARTMENT OF TRANSPORTATION
BUREAU OF POLICY AND PLANNING
PLANNING INVENTORY AND DATA

TRAFFIC RECORDER DATA

TOWN OF HARTFORD

ROUTE 15

DIRECTION S

SB ON RAMP FROM I-91 SB&SR530(AIRPORT RD)

DAY	SUN	MON	TUE	WED	THU	FRI	SAT
DATE	0	0	0	06/17/2009	06/18/2009	0	0
TYPE							
HOUR							

2009 ADT = 12800

ACF = NA

12A	0	0	0	0	106	0	0
01A	0	0	0	0	58	0	0
02A	0	0	0	0	33	0	0
03A	0	0	0	0	26	0	0
04A	0	0	0	35	0	0	0
05A	0	0	0	129	0	0	0
06A	0	0	0	439	0	0	0
07A	0	0	0	721	0	0	0
08A	0	0	0	655	0	0	0
09A	0	0	0	664	0	0	0
10A	0	0	0	637	0	0	0
11A	0	0	0	719	0	0	0
12P	0	0	0	854	0	0	0
01P	0	0	0	933	0	0	0
02P	0	0	0	964	0	0	0
03P	0	0	0	1275	0	0	0
04P	0	0	0	1769	0	0	0
05P	0	0	0	1548	0	0	0
06P	0	0	0	853	0	0	0
07P	0	0	0	486	0	0	0
08P	0	0	0	452	0	0	0
09P	0	0	0	379	0	0	0
10P	0	0	0	261	0	0	0
11P	0	0	0	196	0	0	0
TOT	0	0	0	13969	223	0	0

STATE OF CONNECTICUT
DEPARTMENT OF TRANSPORTATION
BUREAU OF POLICY AND PLANNING
PLANNING INVENTORY AND DATA

TRAFFIC RECORDER DATA

TOWN OF HARTFORD

ROUTE 15

DIRECTION S

SB OFF RAMP TO RT15 CD & I-91 SB (EXIT 87)

DAY	SUN	MON	TUE	WED	THU	FRI	SAT
DATE	0	0	0	06/17/2009	06/18/2009	0	0
TYPE							
HOUR							

2009 ADT = 2500

ACF = NA

12A	0	0	0	0	23	0	0
01A	0	0	0	0	12	0	0
02A	0	0	0	0	2	0	0
03A	0	0	0	0	15	0	0
04A	0	0	0	6	0	0	0
05A	0	0	0	18	0	0	0
06A	0	0	0	89	0	0	0
07A	0	0	0	224	0	0	0
08A	0	0	0	211	0	0	0
09A	0	0	0	111	0	0	0
10A	0	0	0	120	0	0	0
11A	0	0	0	134	0	0	0
12P	0	0	0	125	0	0	0
01P	0	0	0	126	0	0	0
02P	0	0	0	132	0	0	0
03P	0	0	0	178	0	0	0
04P	0	0	0	339	0	0	0
05P	0	0	0	472	0	0	0
06P	0	0	0	131	0	0	0
07P	0	0	0	85	0	0	0
08P	0	0	0	71	0	0	0
09P	0	0	0	58	0	0	0
10P	0	0	0	37	0	0	0
11P	0	0	0	24	0	0	0
TOT	0	0	0	2691	52	0	0

STATE OF CONNECTICUT
DEPARTMENT OF TRANSPORTATION
BUREAU OF POLICY AND PLANNING
PLANNING INVENTORY AND DATA

TRAFFIC RECORDER DATA

TOWN OF HARTFORD

ROUTE 15

DIRECTION S

SB OFF RAMP TO BRAINARD ROAD (EXIT 87)

DAY	SUN	MON	TUE	WED	THU	FRI	SAT
DATE	0	0	0	06/17/2009	06/18/2009	0	0
TYPE							
HOUR							

2009 ADT = 5400

ACF = NA

12A	0	0	0	0	46	0	0
01A	0	0	0	0	43	0	0
02A	0	0	0	0	52	0	0
03A	0	0	0	0	27	0	0
04A	0	0	0	86	0	0	0
05A	0	0	0	154	0	0	0
06A	0	0	0	343	0	0	0
07A	0	0	0	616	0	0	0
08A	0	0	0	473	0	0	0
09A	0	0	0	351	0	0	0
10A	0	0	0	297	0	0	0
11A	0	0	0	316	0	0	0
12P	0	0	0	359	0	0	0
01P	0	0	0	338	0	0	0
02P	0	0	0	361	0	0	0
03P	0	0	0	356	0	0	0
04P	0	0	0	402	0	0	0
05P	0	0	0	327	0	0	0
06P	0	0	0	291	0	0	0
07P	0	0	0	213	0	0	0
08P	0	0	0	189	0	0	0
09P	0	0	0	169	0	0	0
10P	0	0	0	120	0	0	0
11P	0	0	0	95	0	0	0
TOT	0	0	0	5856	168	0	0

STATE OF CONNECTICUT
DEPARTMENT OF TRANSPORTATION
BUREAU OF POLICY AND PLANNING
PLANNING INVENTORY AND DATA

TRAFFIC RECORDER DATA

TOWN OF HARTFORD

ROUTE 15

DIRECTION N

NB OFF RAMP TO BRAINARD ROAD (EXIT 87)

DAY	SUN	MON	TUE	WED	THU	FRI	SAT
DATE	0	0	0	06/17/2009	06/18/2009	0	0
TYPE							
HOUR							

2009 ADT = 1900

ACF = NA

12A	0	0	0	0	10	0	0
01A	0	0	0	0	12	0	0
02A	0	0	0	0	16	0	0
03A	0	0	0	20	0	0	0
04A	0	0	0	56	0	0	0
05A	0	0	0	67	0	0	0
06A	0	0	0	140	0	0	0
07A	0	0	0	219	0	0	0
08A	0	0	0	205	0	0	0
09A	0	0	0	142	0	0	0
10A	0	0	0	91	0	0	0
11A	0	0	0	115	0	0	0
12P	0	0	0	142	0	0	0
01P	0	0	0	156	0	0	0
02P	0	0	0	123	0	0	0
03P	0	0	0	148	0	0	0
04P	0	0	0	116	0	0	0
05P	0	0	0	88	0	0	0
06P	0	0	0	76	0	0	0
07P	0	0	0	59	0	0	0
08P	0	0	0	28	0	0	0
09P	0	0	0	28	0	0	0
10P	0	0	0	16	0	0	0
11P	0	0	0	16	0	0	0
TOT	0	0	0	2051	38	0	0

STATE OF CONNECTICUT
DEPARTMENT OF TRANSPORTATION
BUREAU OF POLICY AND PLANNING
PLANNING INVENTORY AND DATA

TRAFFIC RECORDER DATA

TOWN OF HARTFORD

ROUTE 15

DIRECTION N

NB ON RAMP FROM BRAINARD ROAD

DAY	SUN	MON	TUE	WED	THU	FRI	SAT
DATE	0	0	0	06/17/2009	06/18/2009	0	0
TYPE							
HOUR							

2009 ADT = 14900

ACF = NA

12A	0	0	0	0	128	0	0
01A	0	0	0	0	125	0	0
02A	0	0	0	0	80	0	0
03A	0	0	0	101	0	0	0
04A	0	0	0	189	0	0	0
05A	0	0	0	371	0	0	0
06A	0	0	0	569	0	0	0
07A	0	0	0	721	0	0	0
08A	0	0	0	923	0	0	0
09A	0	0	0	769	0	0	0
10A	0	0	0	879	0	0	0
11A	0	0	0	911	0	0	0
12P	0	0	0	1085	0	0	0
01P	0	0	0	1027	0	0	0
02P	0	0	0	1116	0	0	0
03P	0	0	0	1376	0	0	0
04P	0	0	0	1711	0	0	0
05P	0	0	0	1362	0	0	0
06P	0	0	0	788	0	0	0
07P	0	0	0	579	0	0	0
08P	0	0	0	575	0	0	0
09P	0	0	0	539	0	0	0
10P	0	0	0	404	0	0	0
11P	0	0	0	271	0	0	0
TOT	0	0	0	16266	333	0	0

STATE OF CONNECTICUT
 DEPARTMENT OF TRANSPORTATION
 BUREAU OF POLICY AND PLANNING
 PLANNING INVENTORY AND DATA

TRAFFIC RECORDER DATA

TOWN OF HARTFORD		ROUTE 15						DIRECTION N
NB OFF RAMP TO I-91 SB (EXIT 86)		SUN	MON	TUE	WED	THU	FRI	SAT
DAY	DATE	0	0	0	06/17/2009	06/18/2009	0	0
TYPE	HOUR	2009 ADT = 1700		ACF = NA				

12A		0	0	0	0	12	0	0
01A		0	0	0	0	8	0	0
02A		0	0	0	0	4	0	0
03A		0	0	0	4	0	0	0
04A		0	0	0	11	0	0	0
05A		0	0	0	27	0	0	0
06A		0	0	0	91	0	0	0
07A		0	0	0	145	0	0	0
08A		0	0	0	121	0	0	0
09A		0	0	0	85	0	0	0
10A		0	0	0	99	0	0	0
11A		0	0	0	100	0	0	0
12P		0	0	0	112	0	0	0
01P		0	0	0	104	0	0	0
02P		0	0	0	133	0	0	0
03P		0	0	0	181	0	0	0
04P		0	0	0	195	0	0	0
05P		0	0	0	123	0	0	0
06P		0	0	0	101	0	0	0
07P		0	0	0	82	0	0	0
08P		0	0	0	57	0	0	0
09P		0	0	0	46	0	0	0
10P		0	0	0	33	0	0	0
11P		0	0	0	21	0	0	0
TOT		0	0	0	1871	24	0	0

STATE OF CONNECTICUT
DEPARTMENT OF TRANSPORTATION
BUREAU OF POLICY AND PLANNING
PLANNING INVENTORY AND DATA

TRAFFIC RECORDER DATA

TOWN OF HARTFORD

ROUTE 15

DIRECTION S

SB ON RAMP FROM I-91 NB

DAY	SUN	MON	TUE	WED	THU	FRI	SAT
DATE	0	0	0	06/17/2009	06/18/2009	0	0
TYPE							
HOUR							

2009 ADT = 1200

ACF = NA

12A	0	0	0	0	9	0	0
01A	0	0	0	0	7	0	0
02A	0	0	0	0	2	0	0
03A	0	0	0	0	4	0	0
04A	0	0	0	9	0	0	0
05A	0	0	0	13	0	0	0
06A	0	0	0	69	0	0	0
07A	0	0	0	133	0	0	0
08A	0	0	0	97	0	0	0
09A	0	0	0	71	0	0	0
10A	0	0	0	75	0	0	0
11A	0	0	0	88	0	0	0
12P	0	0	0	82	0	0	0
01P	0	0	0	70	0	0	0
02P	0	0	0	73	0	0	0
03P	0	0	0	96	0	0	0
04P	0	0	0	114	0	0	0
05P	0	0	0	111	0	0	0
06P	0	0	0	74	0	0	0
07P	0	0	0	51	0	0	0
08P	0	0	0	44	0	0	0
09P	0	0	0	41	0	0	0
10P	0	0	0	30	0	0	0
11P	0	0	0	16	0	0	0
TOT	0	0	0	1357	22	0	0

STATE OF CONNECTICUT
DEPARTMENT OF TRANSPORTATION
BUREAU OF POLICY AND PLANNING
PLANNING INVENTORY AND DATA

TRAFFIC RECORDER DATA

TOWN OF HARTFORD

ROUTE 15

DIRECTION S

SB OFF RAMP TO I-91 SB (EXIT 86)

DAY	SUN	MON	TUE	WED	THU	FRI	SAT
DATE	0	0	08/25/2009	08/26/2009	08/27/2009	08/28/2009	0
TYPE							
HOUR							

2009 ADT = 22900 ACF = NA

12A	0	0	0	286	314	347	0
01A	0	0	0	186	184	213	0
02A	0	0	0	182	190	168	0
03A	0	0	0	190	190	186	0
04A	0	0	0	278	299	300	0
05A	0	0	0	737	721	666	0
06A	0	0	0	1389	1303	1247	0
07A	0	0	0	1895	1986	1830	0
08A	0	0	0	1815	1617	1698	0
09A	0	0	0	1321	1527	1454	0
10A	0	0	0	1380	1481	0	0
11A	0	0	0	1514	1502	0	0
12P	0	0	0	1523	1319	0	0
01P	0	0	0	1471	1248	0	0
02P	0	0	0	1191	1584	0	0
03P	0	0	1531	1620	1423	0	0
04P	0	0	1584	1686	1171	0	0
05P	0	0	1485	1284	1222	0	0
06P	0	0	1019	1168	1300	0	0
07P	0	0	982	1104	1076	0	0
08P	0	0	791	838	852	0	0
09P	0	0	777	756	815	0	0
10P	0	0	560	615	731	0	0
11P	0	0	386	406	556	0	0
TOT	0	0	9115	24835	24611	8109	0

STATE OF CONNECTICUT
DEPARTMENT OF TRANSPORTATION
BUREAU OF POLICY AND PLANNING
PLANNING INVENTORY AND DATA

TRAFFIC RECORDER DATA

TOWN OF HARTFORD

ROUTE 15

DIRECTION N

NB OFF RAMP TO I-91 NB (EXIT 89)

DAY	SUN	MON	TUE	WED	THU	FRI	SAT
DATE	0	0	0	06/17/2009	06/18/2009	0	0
TYPE							
HOUR							

2009 ADT = 19500

ACF = NA

12A	0	0	0	0	119	0	0
01A	0	0	0	0	114	0	0
02A	0	0	0	0	69	0	0
03A	0	0	0	70	0	0	0
04A	0	0	0	195	0	0	0
05A	0	0	0	506	0	0	0
06A	0	0	0	1275	0	0	0
07A	0	0	0	2102	0	0	0
08A	0	0	0	2303	0	0	0
09A	0	0	0	1216	0	0	0
10A	0	0	0	1102	0	0	0
11A	0	0	0	1113	0	0	0
12P	0	0	0	1250	0	0	0
01P	0	0	0	1309	0	0	0
02P	0	0	0	1291	0	0	0
03P	0	0	0	1494	0	0	0
04P	0	0	0	1449	0	0	0
05P	0	0	0	1259	0	0	0
06P	0	0	0	842	0	0	0
07P	0	0	0	688	0	0	0
08P	0	0	0	670	0	0	0
09P	0	0	0	557	0	0	0
10P	0	0	0	426	0	0	0
11P	0	0	0	259	0	0	0
TOT	0	0	0	21376	302	0	0

STATE OF CONNECTICUT
DEPARTMENT OF TRANSPORTATION
BUREAU OF POLICY AND PLANNING
PLANNING INVENTORY AND DATA

TRAFFIC RECORDER DATA

TOWN OF HARTFORD

ROUTE 15

DIRECTION N

NB ON RAMP FROM I-91 NB

DAY	SUN	MON	TUE	WED	THU	FRI	SAT
DATE	0	0	08/25/2009	08/26/2009	08/27/2009	0	0
TYPE							
HOUR							

2009 ADT = 21600

ACF = NA

12A	0	0	0	367	364	0	0
01A	0	0	0	267	266	0	0
02A	0	0	0	232	236	0	0
03A	0	0	0	230	226	0	0
04A	0	0	0	256	264	0	0
05A	0	0	0	426	425	0	0
06A	0	0	0	867	0	0	0
07A	0	0	0	1334	0	0	0
08A	0	0	0	1379	0	0	0
09A	0	0	0	1263	0	0	0
10A	0	0	0	1307	0	0	0
11A	0	0	0	1347	0	0	0
12P	0	0	0	1484	0	0	0
01P	0	0	1398	1396	0	0	0
02P	0	0	1470	1595	0	0	0
03P	0	0	1562	1586	0	0	0
04P	0	0	1292	1277	0	0	0
05P	0	0	1387	1371	0	0	0
06P	0	0	1469	1433	0	0	0
07P	0	0	1093	1098	0	0	0
08P	0	0	935	963	0	0	0
09P	0	0	810	832	0	0	0
10P	0	0	546	513	0	0	0
11P	0	0	473	418	0	0	0
TOT	0	0	12435	23241	1781	0	0

STATE OF CONNECTICUT
DEPARTMENT OF TRANSPORTATION
BUREAU OF POLICY AND PLANNING
PLANNING INVENTORY AND DATA

TRAFFIC RECORDER DATA

TOWN OF HARTFORD

ROUTE 15

DIRECTION S

CD SB OFF RAMP TO I-91SB (EXIT 87)

DAY	SUN	MON	TUE	WED	THU	FRI	SAT
DATE	0	0	0	06/17/2009	06/18/2009	0	0
TYPE							
HOUR							

2009 ADT = 8200

ACF = NA

12A	0	0	0	0	79	0	0
01A	0	0	0	0	81	0	0
02A	0	0	0	0	63	0	0
03A	0	0	0	0	75	0	0
04A	0	0	0	105	0	0	0
05A	0	0	0	203	0	0	0
06A	0	0	0	341	0	0	0
07A	0	0	0	485	0	0	0
08A	0	0	0	579	0	0	0
09A	0	0	0	433	0	0	0
10A	0	0	0	451	0	0	0
11A	0	0	0	499	0	0	0
12P	0	0	0	526	0	0	0
01P	0	0	0	543	0	0	0
02P	0	0	0	548	0	0	0
03P	0	0	0	697	0	0	0
04P	0	0	0	924	0	0	0
05P	0	0	0	1017	0	0	0
06P	0	0	0	421	0	0	0
07P	0	0	0	282	0	0	0
08P	0	0	0	275	0	0	0
09P	0	0	0	231	0	0	0
10P	0	0	0	171	0	0	0
11P	0	0	0	109	0	0	0
TOT	0	0	0	8840	298	0	0

STATE OF CONNECTICUT
DEPARTMENT OF TRANSPORTATION
BUREAU OF POLICY AND PLANNING
PLANNING INVENTORY AND DATA

TRAFFIC RECORDER DATA

TOWN OF HARTFORD

ROUTE 15

DIRECTION S

SOUTH OF OFF RAMP TO I-91 NB & SB

DAY	SUN	MON	TUE	WED	THU	FRI	SAT
DATE	0	0	08/25/2009	08/26/2009	08/27/2009	08/28/2009	0
TYPE							
HOUR							

2009 ADT = 17800

ACF = NA

12A	0	0	0	187	183	266	0
01A	0	0	0	88	116	135	0
02A	0	0	0	77	86	80	0
03A	0	0	0	72	82	99	0
04A	0	0	0	127	121	132	0
05A	0	0	0	343	343	318	0
06A	0	0	0	895	973	845	0
07A	0	0	0	1814	1830	1567	0
08A	0	0	0	1553	1484	1415	0
09A	0	0	0	911	969	989	0
10A	0	0	0	895	924	0	0
11A	0	0	0	905	1057	0	0
12P	0	0	0	918	1021	0	0
01P	0	0	0	986	1015	0	0
02P	0	0	0	1059	1059	0	0
03P	0	0	1231	1301	1264	0	0
04P	0	0	1443	1642	1837	0	0
05P	0	0	1557	1819	1616	0	0
06P	0	0	972	974	699	0	0
07P	0	0	709	713	589	0	0
08P	0	0	583	615	1191	0	0
09P	0	0	550	499	536	0	0
10P	0	0	405	364	441	0	0
11P	0	0	265	261	307	0	0
TOT	0	0	7715	19018	19743	5846	0

STATE OF CONNECTICUT
DEPARTMENT OF TRANSPORTATION
BUREAU OF POLICY AND PLANNING
PLANNING INVENTORY AND DATA

TRAFFIC RECORDER DATA

TOWN OF HARTFORD

ROUTE 15

DIRECTION N

NORTH OF OFF RAMPS TO I-91 NB & SB

DAY	SUN	MON	TUE	WED	THU	FRI	SAT
DATE	0	0	08/25/2009	08/26/2009	08/27/2009	08/28/2009	0
TYPE							
HOUR							

2009 ADT = 19200

ACF = NA

12A	0	0	0	152	175	200	0
01A	0	0	0	100	117	151	0
02A	0	0	0	63	72	95	0
03A	0	0	0	95	91	109	0
04A	0	0	0	145	144	153	0
05A	0	0	0	271	318	292	0
06A	0	0	0	713	745	716	0
07A	0	0	0	1143	1325	1158	0
08A	0	0	0	1094	1330	1270	0
09A	0	0	0	917	977	0	0
10A	0	0	0	908	865	0	0
11A	0	0	0	962	1047	0	0
12P	0	0	0	1023	1053	0	0
01P	0	0	1050	1149	1195	0	0
02P	0	0	1200	1253	1183	0	0
03P	0	0	1715	1776	1873	0	0
04P	0	0	1759	2451	2490	0	0
05P	0	0	2194	2322	2445	0	0
06P	0	0	1110	1135	1305	0	0
07P	0	0	802	785	900	0	0
08P	0	0	796	734	816	0	0
09P	0	0	550	580	574	0	0
10P	0	0	421	418	463	0	0
11P	0	0	306	301	355	0	0
TOT	0	0	11903	20490	21858	4144	0

STATE OF CONNECTICUT
DEPARTMENT OF TRANSPORTATION
BUREAU OF POLICY AND PLANNING
PLANNING INVENTORY AND DATA

TRAFFIC RECORDER DATA

TOWN OF EAST HARTFORD	ROUTE 15							DIRECTION S
SB ON RAMP FROM SR 502 (SILVER LANE)	SUN	MON	TUE	WED	THU	FRI	SAT	
DAY	0	05/14/2012	05/15/2012	05/16/2012	0	0	0	
DATE								
TYPE								
HOUR								
	2012 ADT = 3000	ACF = NA						

12A	0	0	13	15	0	0	0	
01A	0	0	8	14	0	0	0	
02A	0	0	15	9	0	0	0	
03A	0	10	11	0	0	0	0	
04A	0	23	30	0	0	0	0	
05A	0	69	65	0	0	0	0	
06A	0	167	175	0	0	0	0	
07A	0	294	333	0	0	0	0	
08A	0	291	278	0	0	0	0	
09A	0	156	165	0	0	0	0	
10A	0	164	130	0	0	0	0	
11A	0	158	174	0	0	0	0	
12P	0	182	154	0	0	0	0	
01P	0	161	188	0	0	0	0	
02P	0	203	200	0	0	0	0	
03P	0	282	287	0	0	0	0	
04P	0	266	303	0	0	0	0	
05P	0	258	244	0	0	0	0	
06P	0	187	165	0	0	0	0	
07P	0	146	143	0	0	0	0	
08P	0	141	82	0	0	0	0	
09P	0	83	78	0	0	0	0	
10P	0	55	50	0	0	0	0	
11P	0	28	39	0	0	0	0	
TOT	0	3324	3330	38	0	0	0	

STATE OF CONNECTICUT
DEPARTMENT OF TRANSPORTATION
BUREAU OF POLICY AND PLANNING
PLANNING INVENTORY AND DATA

TRAFFIC RECORDER DATA

TOWN OF EAST HARTFORD		ROUTE 15						DIRECTION N
NB OFF RAMP TO SR 502 (X91 SILVER LANE)		SUN	MON	TUE	WED	THU	FRI	SAT
DAY	DATE	0	05/14/2012	05/15/2012	05/16/2012	0	0	0
TYPE	HOUR	2012 ADT = 3000		ACF = NA				

12A		0	0	18	28	0	0	0
01A		0	0	16	15	0	0	0
02A		0	0	7	11	0	0	0
03A		0	7	8	0	0	0	0
04A		0	20	18	0	0	0	0
05A		0	42	43	0	0	0	0
06A		0	141	155	0	0	0	0
07A		0	232	252	0	0	0	0
08A		0	258	243	0	0	0	0
09A		0	158	164	0	0	0	0
10A		0	142	166	0	0	0	0
11A		0	178	164	0	0	0	0
12P		0	183	188	0	0	0	0
01P		0	168	211	0	0	0	0
02P		0	203	207	0	0	0	0
03P		0	240	231	0	0	0	0
04P		0	296	307	0	0	0	0
05P		0	335	323	0	0	0	0
06P		0	220	209	0	0	0	0
07P		0	138	114	0	0	0	0
08P		0	108	118	0	0	0	0
09P		0	80	90	0	0	0	0
10P		0	67	71	0	0	0	0
11P		0	53	51	0	0	0	0
TOT		0	3269	3374	54	0	0	0

STATE OF CONNECTICUT
DEPARTMENT OF TRANSPORTATION
BUREAU OF POLICY AND PLANNING
PLANNING INVENTORY AND DATA

TRAFFIC RECORDER DATA

TOWN OF EAST HARTFORD	ROUTE 15							DIRECTION S
SB ON RAMP FROM SILVER LANE EXTENSION	SUN	MON	TUE	WED	THU	FRI	SAT	
DAY	0	05/14/2012	05/15/2012	05/16/2012	0	0	0	
DATE								
TYPE								
HOUR								
	2012 ADT = 6300		ACF = NA					

12A	0	0	42	43	0	0	0	
01A	0	0	27	31	0	0	0	
02A	0	0	35	33	0	0	0	
03A	0	0	24	23	0	0	0	
04A	0	47	49	0	0	0	0	
05A	0	112	125	0	0	0	0	
06A	0	244	259	0	0	0	0	
07A	0	466	510	0	0	0	0	
08A	0	523	539	0	0	0	0	
09A	0	322	362	0	0	0	0	
10A	0	327	331	0	0	0	0	
11A	0	316	353	0	0	0	0	
12P	0	341	428	0	0	0	0	
01P	0	365	371	0	0	0	0	
02P	0	449	452	0	0	0	0	
03P	0	602	587	0	0	0	0	
04P	0	724	745	0	0	0	0	
05P	0	664	794	0	0	0	0	
06P	0	297	392	0	0	0	0	
07P	0	205	236	0	0	0	0	
08P	0	181	210	0	0	0	0	
09P	0	150	169	0	0	0	0	
10P	0	99	109	0	0	0	0	
11P	0	70	87	0	0	0	0	
TOT	0	6504	7236	130	0	0	0	

STATE OF CONNECTICUT
 DEPARTMENT OF TRANSPORTATION
 BUREAU OF POLICY AND PLANNING
 PLANNING INVENTORY AND DATA

TRAFFIC RECORDER DATA

TOWN OF EAST HARTFORD	ROUTE 15							DIRECTION S
SB OFF RAMP TO SILVER LANE EXT (EXIT 90)	SUN	MON	TUE	WED	THU	FRI	SAT	
DAY	0	05/14/2012	05/15/2012	05/16/2012	0	0	0	
DATE								
TYPE								
HOUR								
	2012 ADT = 1400		ACF = NA					

12A	0	0	5	9	0	0	0	
01A	0	0	4	4	0	0	0	
02A	0	0	7	3	0	0	0	
03A	0	13	7	14	0	0	0	
04A	0	16	20	0	0	0	0	
05A	0	34	32	0	0	0	0	
06A	0	116	120	0	0	0	0	
07A	0	265	298	0	0	0	0	
08A	0	247	241	0	0	0	0	
09A	0	94	108	0	0	0	0	
10A	0	67	73	0	0	0	0	
11A	0	55	63	0	0	0	0	
12P	0	78	84	0	0	0	0	
01P	0	76	78	0	0	0	0	
02P	0	71	98	0	0	0	0	
03P	0	82	70	0	0	0	0	
04P	0	67	70	0	0	0	0	
05P	0	53	43	0	0	0	0	
06P	0	41	41	0	0	0	0	
07P	0	46	39	0	0	0	0	
08P	0	26	22	0	0	0	0	
09P	0	22	26	0	0	0	0	
10P	0	22	27	0	0	0	0	
11P	0	13	12	0	0	0	0	
TOT	0	1504	1588	30	0	0	0	

STATE OF CONNECTICUT
 DEPARTMENT OF TRANSPORTATION
 BUREAU OF POLICY AND PLANNING
 PLANNING INVENTORY AND DATA

TRAFFIC RECORDER DATA

TOWN OF EAST HARTFORD		ROUTE 15						DIRECTION N
NB OFF RAMP TO US 5 (EXIT 90)		SUN	MON	TUE	WED	THU	FRI	SAT
DAY	DATE	0	05/14/2012	05/15/2012	05/16/2012	0	0	0
TYPE	HOUR	2012 ADT = 3600		ACF = NA				

12A		0	0	31	18	0	0	0
01A		0	0	22	24	0	0	0
02A		0	0	13	14	0	0	0
03A		0	11	18	0	0	0	0
04A		0	41	52	0	0	0	0
05A		0	105	95	0	0	0	0
06A		0	207	231	0	0	0	0
07A		0	307	349	0	0	0	0
08A		0	315	320	0	0	0	0
09A		0	229	236	0	0	0	0
10A		0	200	240	0	0	0	0
11A		0	221	201	0	0	0	0
12P		0	201	214	0	0	0	0
01P		0	234	247	0	0	0	0
02P		0	227	256	0	0	0	0
03P		0	263	255	0	0	0	0
04P		0	322	339	0	0	0	0
05P		0	342	434	0	0	0	0
06P		0	153	179	0	0	0	0
07P		0	116	119	0	0	0	0
08P		0	91	85	0	0	0	0
09P		0	73	100	0	0	0	0
10P		0	74	68	0	0	0	0
11P		0	41	52	0	0	0	0
TOT		0	3773	4156	56	0	0	0

STATE OF CONNECTICUT
DEPARTMENT OF TRANSPORTATION
BUREAU OF POLICY AND PLANNING
PLANNING INVENTORY AND DATA

TRAFFIC RECORDER DATA

TOWN OF EAST HARTFORD		ROUTE 15						DIRECTION N
NB OFF RAMP TO ROUTE 2 WB (EXIT 90)								
DAY	SUN	MON	TUE	WED	THU	FRI	SAT	
DATE	0	05/14/2012	05/15/2012	05/16/2012	0	0	0	
TYPE								
HOUR								
	2012 ADT = 1900		ACF = NA					

12A	0	0	10	7	0	0	0	
01A	0	0	5	8	0	0	0	
02A	0	0	6	5	0	0	0	
03A	0	3	2	0	0	0	0	
04A	0	8	9	0	0	0	0	
05A	0	45	50	0	0	0	0	
06A	0	120	119	0	0	0	0	
07A	0	317	316	0	0	0	0	
08A	0	303	329	0	0	0	0	
09A	0	147	146	0	0	0	0	
10A	0	105	94	0	0	0	0	
11A	0	87	112	0	0	0	0	
12P	0	91	108	0	0	0	0	
01P	0	101	139	0	0	0	0	
02P	0	121	115	0	0	0	0	
03P	0	125	126	0	0	0	0	
04P	0	134	137	0	0	0	0	
05P	0	106	143	0	0	0	0	
06P	0	63	74	0	0	0	0	
07P	0	45	44	0	0	0	0	
08P	0	46	32	0	0	0	0	
09P	0	36	22	0	0	0	0	
10P	0	22	24	0	0	0	0	
11P	0	18	15	0	0	0	0	
TOT	0	2043	2177	20	0	0	0	

STATE OF CONNECTICUT
DEPARTMENT OF TRANSPORTATION
BUREAU OF POLICY AND PLANNING
PLANNING INVENTORY AND DATA

TRAFFIC RECORDER DATA

TOWN OF EAST HARTFORD		ROUTE 15						DIRECTION N
NB OFF RAMP TO ROUTE 2 EB (EXIT 90)		SUN	MON	TUE	WED	THU	FRI	SAT
DAY	DATE	0	05/14/2012	05/15/2012	05/16/2012	0	0	0
TYPE	HOUR	2012 ADT = 2000		ACF = NA				

12A		0	0	20	23	0	0	0
01A		0	0	20	18	0	0	0
02A		0	0	15	3	0	0	0
03A		0	4	17	0	0	0	0
04A		0	15	8	0	0	0	0
05A		0	24	21	0	0	0	0
06A		0	71	58	0	0	0	0
07A		0	98	101	0	0	0	0
08A		0	118	117	0	0	0	0
09A		0	99	95	0	0	0	0
10A		0	120	134	0	0	0	0
11A		0	119	116	0	0	0	0
12P		0	150	145	0	0	0	0
01P		0	128	141	0	0	0	0
02P		0	133	134	0	0	0	0
03P		0	193	202	0	0	0	0
04P		0	231	256	0	0	0	0
05P		0	257	251	0	0	0	0
06P		0	121	128	0	0	0	0
07P		0	70	45	0	0	0	0
08P		0	62	66	0	0	0	0
09P		0	43	54	0	0	0	0
10P		0	28	41	0	0	0	0
11P		0	26	28	0	0	0	0
TOT		0	2110	2213	44	0	0	0

STATE OF CONNECTICUT
DEPARTMENT OF TRANSPORTATION
BUREAU OF POLICY AND PLANNING
PLANNING INVENTORY AND DATA

TRAFFIC RECORDER DATA

TOWN OF EAST HARTFORD		ROUTE 15						DIRECTION N
NB ON RAMP FROM US 5		SUN	MON	TUE	WED	THU	FRI	SAT
DAY	DATE	0	05/14/2012	05/15/2012	05/16/2012	0	0	0
TYPE	HOUR	2012 ADT = 1200		ACF = NA				

12A		0	0	8	15	0	0	0
01A		0	0	3	9	0	0	0
02A		0	0	5	5	0	0	0
03A		0	4	4	0	0	0	0
04A		0	1	11	0	0	0	0
05A		0	6	17	0	0	0	0
06A		0	9	31	0	0	0	0
07A		0	47	50	0	0	0	0
08A		0	52	57	0	0	0	0
09A		0	44	53	0	0	0	0
10A		0	58	50	0	0	0	0
11A		0	71	71	0	0	0	0
12P		0	71	87	0	0	0	0
01P		0	86	89	0	0	0	0
02P		0	100	94	0	0	0	0
03P		0	154	146	0	0	0	0
04P		0	159	169	0	0	0	0
05P		0	161	153	0	0	0	0
06P		0	79	108	0	0	0	0
07P		0	51	58	0	0	0	0
08P		0	37	55	0	0	0	0
09P		0	43	38	0	0	0	0
10P		0	17	22	0	0	0	0
11P		0	20	22	0	0	0	0
TOT		0	1270	1401	29	0	0	0

STATE OF CONNECTICUT
 DEPARTMENT OF TRANSPORTATION
 BUREAU OF POLICY AND PLANNING
 PLANNING INVENTORY AND DATA

TRAFFIC RECORDER DATA

TOWN OF EAST HARTFORD		ROUTE 15						DIRECTION S
NORTH OF SB ON RAMP FROM SR 502		SUN	MON	TUE	WED	THU	FRI	SAT
DAY	DATE	0	0	08/25/2009	08/26/2009	0	0	0
TYPE	HOUR	2009 ADT = 34400		ACF = NA		*****		
	12A	0	0	0	425	0	0	0
	01A	0	0	0	266	0	0	0
	02A	0	0	0	280	0	0	0
	03A	0	0	0	271	0	0	0
	04A	0	0	0	400	0	0	0
	05A	0	0	0	990	0	0	0
	06A	0	0	0	2066	0	0	0
	07A	0	0	0	3339	0	0	0
	08A	0	0	0	2872	0	0	0
	09A	0	0	0	2028	0	0	0
	10A	0	0	0	1914	0	0	0
	11A	0	0	0	2035	0	0	0
	12P	0	0	0	2043	0	0	0
	01P	0	0	0	2063	0	0	0
	02P	0	0	0	1976	0	0	0
	03P	0	0	2238	2243	0	0	0
	04P	0	0	2404	2598	0	0	0
	05P	0	0	2307	2354	0	0	0
	06P	0	0	1721	1717	0	0	0
	07P	0	0	1423	1316	0	0	0
	08P	0	0	1263	1228	0	0	0
	09P	0	0	1152	1130	0	0	0
	10P	0	0	858	857	0	0	0
	11P	0	0	633	613	0	0	0
	TOT	0	0	13999	37024	0	0	0

STATE OF CONNECTICUT
DEPARTMENT OF TRANSPORTATION
BUREAU OF POLICY AND PLANNING
PLANNING INVENTORY AND DATA

TRAFFIC RECORDER DATA

TOWN OF EAST HARTFORD	ROUTE 15						DIRECTION S	
SB ON RAMP FROM SR 502 (SILVER LANE)	SUN	MON	TUE	WED	THU	FRI	SAT	
DAY	0	0	07/14/2009	07/15/2009	07/16/2009	0	0	
DATE								
TYPE								
HOUR								
	2009 ADT = 3000	ACF = NA						

12A	0	0	0	26	34	0	0	
01A	0	0	0	16	11	0	0	
02A	0	0	0	9	11	0	0	
03A	0	0	10	7	0	0	0	
04A	0	0	17	17	0	0	0	
05A	0	0	67	76	0	0	0	
06A	0	0	176	182	0	0	0	
07A	0	0	302	291	0	0	0	
08A	0	0	238	230	0	0	0	
09A	0	0	170	152	0	0	0	
10A	0	0	124	142	0	0	0	
11A	0	0	148	154	0	0	0	
12P	0	0	176	179	0	0	0	
01P	0	0	147	176	0	0	0	
02P	0	0	179	206	0	0	0	
03P	0	0	225	232	0	0	0	
04P	0	0	249	258	0	0	0	
05P	0	0	247	266	0	0	0	
06P	0	0	175	176	0	0	0	
07P	0	0	161	153	0	0	0	
08P	0	0	129	119	0	0	0	
09P	0	0	107	116	0	0	0	
10P	0	0	54	65	0	0	0	
11P	0	0	33	47	0	0	0	
TOT	0	0	3134	3295	56	0	0	

STATE OF CONNECTICUT
DEPARTMENT OF TRANSPORTATION
BUREAU OF POLICY AND PLANNING
PLANNING INVENTORY AND DATA

TRAFFIC RECORDER DATA

TOWN OF EAST HARTFORD		ROUTE 15						DIRECTION N
NB OFF RAMP TO SR 502 (X91 SILVER LANE)		SUN	MON	TUE	WED	THU	FRI	SAT
DAY	DATE	0	06/22/2009	06/23/2009	0	0	0	0
TYPE	HOUR	2009 ADT = 2900		ACF = NA				

12A		0	0	22	0	0	0	0
01A		0	0	14	0	0	0	0
02A		0	0	11	0	0	0	0
03A		0	0	3	0	0	0	0
04A		0	20	0	0	0	0	0
05A		0	51	0	0	0	0	0
06A		0	131	0	0	0	0	0
07A		0	271	0	0	0	0	0
08A		0	216	0	0	0	0	0
09A		0	152	0	0	0	0	0
10A		0	137	0	0	0	0	0
11A		0	163	0	0	0	0	0
12P		0	205	0	0	0	0	0
01P		0	187	0	0	0	0	0
02P		0	202	0	0	0	0	0
03P		0	233	0	0	0	0	0
04P		0	325	0	0	0	0	0
05P		0	294	0	0	0	0	0
06P		0	161	0	0	0	0	0
07P		0	121	0	0	0	0	0
08P		0	101	0	0	0	0	0
09P		0	94	0	0	0	0	0
10P		0	69	0	0	0	0	0
11P		0	53	0	0	0	0	0
TOT		0	3186	50	0	0	0	0

STATE OF CONNECTICUT
DEPARTMENT OF TRANSPORTATION
BUREAU OF POLICY AND PLANNING
PLANNING INVENTORY AND DATA

TRAFFIC RECORDER DATA

TOWN OF EAST HARTFORD		ROUTE 15						DIRECTION S
SB ON RAMP FROM SILVER LANE EXTENSION		SUN	MON	TUE	WED	THU	FRI	SAT
DAY	DATE	0	06/22/2009	06/23/2009	0	0	0	0
TYPE	HOUR	2009 ADT = 6300		ACF = NA				

12A		0	0	71	0	0	0	0
01A		0	0	44	0	0	0	0
02A		0	0	30	0	0	0	0
03A		0	0	24	0	0	0	0
04A		0	63	0	0	0	0	0
05A		0	129	0	0	0	0	0
06A		0	276	0	0	0	0	0
07A		0	439	0	0	0	0	0
08A		0	489	0	0	0	0	0
09A		0	344	0	0	0	0	0
10A		0	362	0	0	0	0	0
11A		0	402	0	0	0	0	0
12P		0	367	0	0	0	0	0
01P		0	402	0	0	0	0	0
02P		0	439	0	0	0	0	0
03P		0	543	0	0	0	0	0
04P		0	748	0	0	0	0	0
05P		0	663	0	0	0	0	0
06P		0	372	0	0	0	0	0
07P		0	245	0	0	0	0	0
08P		0	197	0	0	0	0	0
09P		0	168	0	0	0	0	0
10P		0	90	0	0	0	0	0
11P		0	89	0	0	0	0	0
TOT		0	6827	169	0	0	0	0

STATE OF CONNECTICUT
DEPARTMENT OF TRANSPORTATION
BUREAU OF POLICY AND PLANNING
PLANNING INVENTORY AND DATA

TRAFFIC RECORDER DATA

TOWN OF EAST HARTFORD		ROUTE 15						DIRECTION S
SB OFF RAMP TO SILVER LANE EXT (EXIT 90)		SUN	MON	TUE	WED	THU	FRI	SAT
DAY	DATE	0	06/22/2009	06/23/2009	0	0	0	0
TYPE	HOUR	2009 ADT = 1400		ACF = NA				

12A		0	0	8	0	0	0	0
01A		0	0	4	0	0	0	0
02A		0	0	6	0	0	0	0
03A		0	0	8	0	0	0	0
04A		0	20	0	0	0	0	0
05A		0	45	0	0	0	0	0
06A		0	121	0	0	0	0	0
07A		0	300	0	0	0	0	0
08A		0	224	0	0	0	0	0
09A		0	100	0	0	0	0	0
10A		0	69	0	0	0	0	0
11A		0	64	0	0	0	0	0
12P		0	90	0	0	0	0	0
01P		0	80	0	0	0	0	0
02P		0	62	0	0	0	0	0
03P		0	73	0	0	0	0	0
04P		0	50	0	0	0	0	0
05P		0	59	0	0	0	0	0
06P		0	39	0	0	0	0	0
07P		0	25	0	0	0	0	0
08P		0	26	0	0	0	0	0
09P		0	20	0	0	0	0	0
10P		0	23	0	0	0	0	0
11P		0	4	0	0	0	0	0
TOT		0	1494	26	0	0	0	0

STATE OF CONNECTICUT
 DEPARTMENT OF TRANSPORTATION
 BUREAU OF POLICY AND PLANNING
 PLANNING INVENTORY AND DATA

TRAFFIC RECORDER DATA

TOWN OF EAST HARTFORD	ROUTE 15							DIRECTION N
NB OFF RAMP TO US 5 (EXIT 90)	SUN	MON	TUE	WED	THU	FRI	SAT	
DAY	0	06/22/2009	06/23/2009	0	0	0	0	
DATE								
TYPE								
HOUR								
	2009 ADT = 3500		ACF = NA					

12A	0	0	28	0	0	0	0	
01A	0	0	28	0	0	0	0	
02A	0	0	15	0	0	0	0	
03A	0	13	18	0	0	0	0	
04A	0	34	0	0	0	0	0	
05A	0	104	0	0	0	0	0	
06A	0	210	0	0	0	0	0	
07A	0	331	0	0	0	0	0	
08A	0	278	0	0	0	0	0	
09A	0	215	0	0	0	0	0	
10A	0	182	0	0	0	0	0	
11A	0	204	0	0	0	0	0	
12P	0	215	0	0	0	0	0	
01P	0	227	0	0	0	0	0	
02P	0	241	0	0	0	0	0	
03P	0	266	0	0	0	0	0	
04P	0	293	0	0	0	0	0	
05P	0	343	0	0	0	0	0	
06P	0	202	0	0	0	0	0	
07P	0	107	0	0	0	0	0	
08P	0	107	0	0	0	0	0	
09P	0	90	0	0	0	0	0	
10P	0	69	0	0	0	0	0	
11P	0	46	0	0	0	0	0	
TOT	0	3777	89	0	0	0	0	

STATE OF CONNECTICUT
DEPARTMENT OF TRANSPORTATION
BUREAU OF POLICY AND PLANNING
PLANNING INVENTORY AND DATA

TRAFFIC RECORDER DATA

TOWN OF EAST HARTFORD

ROUTE 15

DIRECTION N

NB OFF RAMP TO ROUTE 2 WB (EXIT 90)

DAY	SUN	MON	TUE	WED	THU	FRI	SAT
DATE	0	06/22/2009	06/23/2009	0	0	0	0
TYPE							
HOUR							

2009 ADT = 2000 ACF = NA

12A	0	0	9	0	0	0	0
01A	0	0	9	0	0	0	0
02A	0	0	7	0	0	0	0
03A	0	0	2	0	0	0	0
04A	0	9	0	0	0	0	0
05A	0	43	0	0	0	0	0
06A	0	133	0	0	0	0	0
07A	0	315	0	0	0	0	0
08A	0	311	0	0	0	0	0
09A	0	129	0	0	0	0	0
10A	0	91	0	0	0	0	0
11A	0	113	0	0	0	0	0
12P	0	146	0	0	0	0	0
01P	0	115	0	0	0	0	0
02P	0	120	0	0	0	0	0
03P	0	108	0	0	0	0	0
04P	0	122	0	0	0	0	0
05P	0	141	0	0	0	0	0
06P	0	74	0	0	0	0	0
07P	0	48	0	0	0	0	0
08P	0	46	0	0	0	0	0
09P	0	38	0	0	0	0	0
10P	0	21	0	0	0	0	0
11P	0	22	0	0	0	0	0
TOT	0	2145	27	0	0	0	0

STATE OF CONNECTICUT
DEPARTMENT OF TRANSPORTATION
BUREAU OF POLICY AND PLANNING
PLANNING INVENTORY AND DATA

TRAFFIC RECORDER DATA

TOWN OF EAST HARTFORD		ROUTE 15						DIRECTION N
NB OFF RAMP TO ROUTE 2 EB (EXIT 90)		SUN	MON	TUE	WED	THU	FRI	SAT
DAY	DATE	0	06/22/2009	06/23/2009	0	0	0	0
TYPE	HOUR	2009 ADT = 1800		ACF = NA				

12A		0	0	12	0	0	0	0
01A		0	0	10	0	0	0	0
02A		0	0	11	0	0	0	0
03A		0	0	16	0	0	0	0
04A		0	12	0	0	0	0	0
05A		0	34	0	0	0	0	0
06A		0	33	0	0	0	0	0
07A		0	84	0	0	0	0	0
08A		0	101	0	0	0	0	0
09A		0	83	0	0	0	0	0
10A		0	87	0	0	0	0	0
11A		0	112	0	0	0	0	0
12P		0	111	0	0	0	0	0
01P		0	109	0	0	0	0	0
02P		0	124	0	0	0	0	0
03P		0	184	0	0	0	0	0
04P		0	251	0	0	0	0	0
05P		0	228	0	0	0	0	0
06P		0	99	0	0	0	0	0
07P		0	78	0	0	0	0	0
08P		0	75	0	0	0	0	0
09P		0	49	0	0	0	0	0
10P		0	36	0	0	0	0	0
11P		0	22	0	0	0	0	0
TOT		0	1912	49	0	0	0	0

STATE OF CONNECTICUT
DEPARTMENT OF TRANSPORTATION
BUREAU OF POLICY AND PLANNING
PLANNING INVENTORY AND DATA

TRAFFIC RECORDER DATA

TOWN OF EAST HARTFORD		ROUTE 15						DIRECTION N
NB ON RAMP FROM US 5		SUN	MON	TUE	WED	THU	FRI	SAT
DAY	DATE	0	06/22/2009	06/23/2009	0	0	0	0
TYPE	HOUR	2009 ADT = 1300		ACF = NA				

12A		0	0	5	0	0	0	0
01A		0	0	4	0	0	0	0
02A		0	0	4	0	0	0	0
03A		0	0	2	0	0	0	0
04A		0	10	0	0	0	0	0
05A		0	15	0	0	0	0	0
06A		0	27	0	0	0	0	0
07A		0	53	0	0	0	0	0
08A		0	48	0	0	0	0	0
09A		0	66	0	0	0	0	0
10A		0	64	0	0	0	0	0
11A		0	110	0	0	0	0	0
12P		0	101	0	0	0	0	0
01P		0	110	0	0	0	0	0
02P		0	113	0	0	0	0	0
03P		0	137	0	0	0	0	0
04P		0	166	0	0	0	0	0
05P		0	173	0	0	0	0	0
06P		0	100	0	0	0	0	0
07P		0	50	0	0	0	0	0
08P		0	48	0	0	0	0	0
09P		0	26	0	0	0	0	0
10P		0	19	0	0	0	0	0
11P		0	15	0	0	0	0	0
TOT		0	1451	15	0	0	0	0