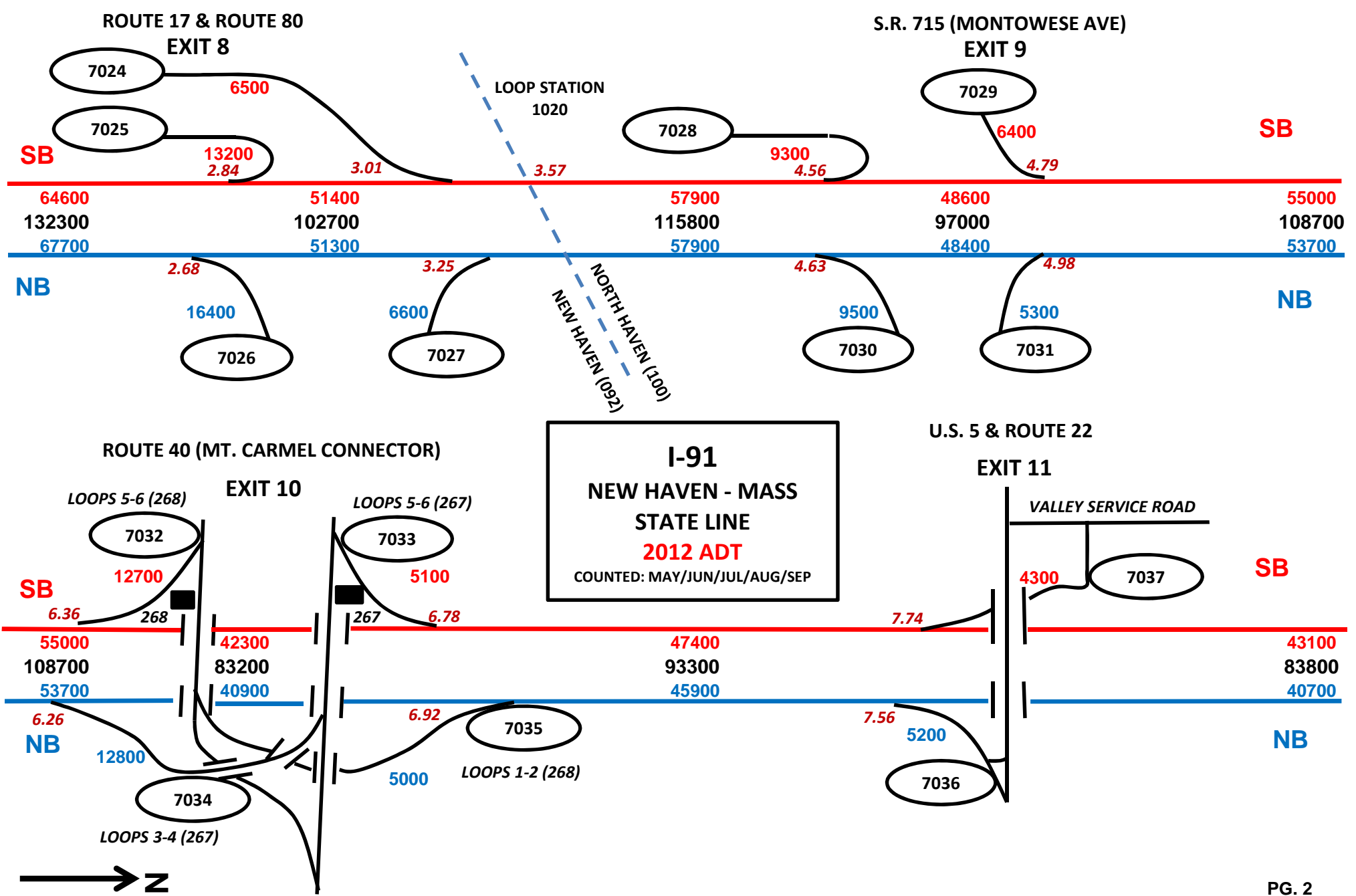


I-91
NEW HAVEN - MASS
STATE LINE
2012 ADT
 COUNTED: MAY/JUN/JUL/AUG/SEP

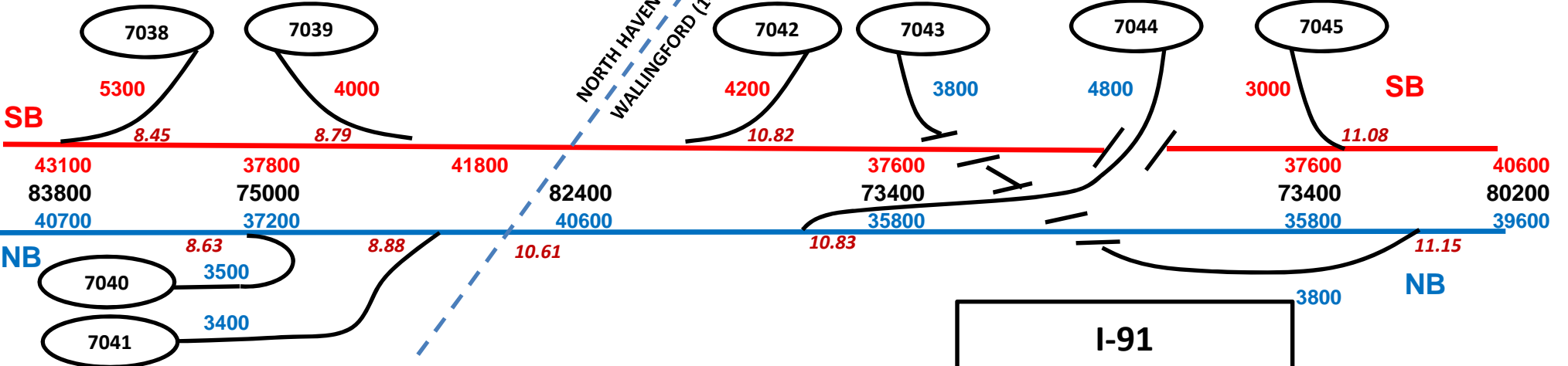


U.S. 5 (WASHINGTON AVENUE)

S.R. 702 (WHORTON BROOK CONNECTOR)

EXIT 12

EXIT 13



I-91
NEW HAVEN - MASS
STATE LINE
2012 ADT
 COUNTED: MAY/JUN/JUL/AUG/SEP

ROUTE 150 (E. CENTER STREET)

ROUTE 68 (BARNES ROAD)

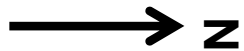
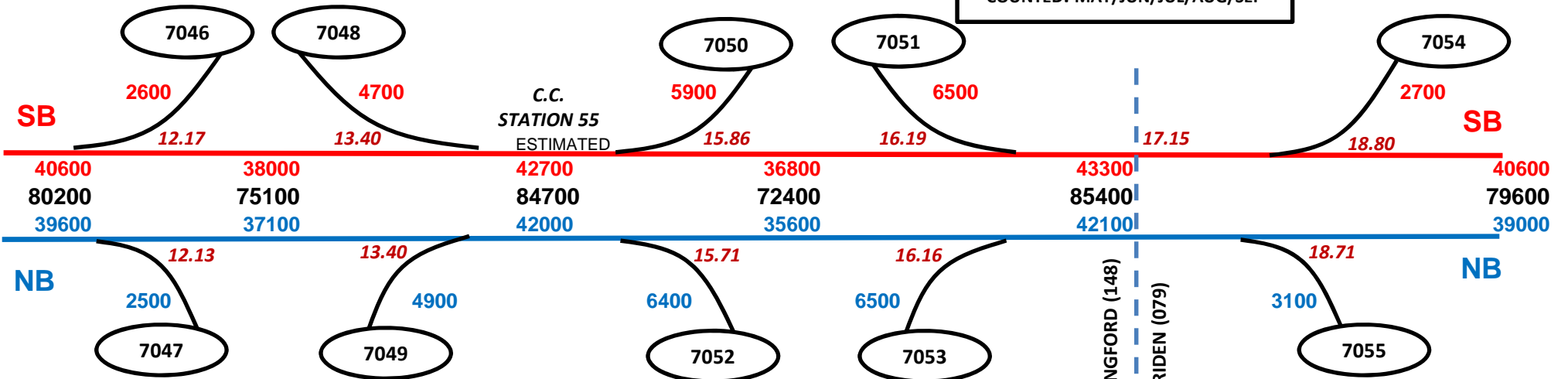
EAST MAIN STREET

EXIT 14

S.R. 738

EXIT 15

EXIT 16



WALLINGFORD (148)
 MERIDEN (079)

C.C.
 STATION 55
 ESTIMATED

ROUTE 15 (WILBUR CROSS PKWY)


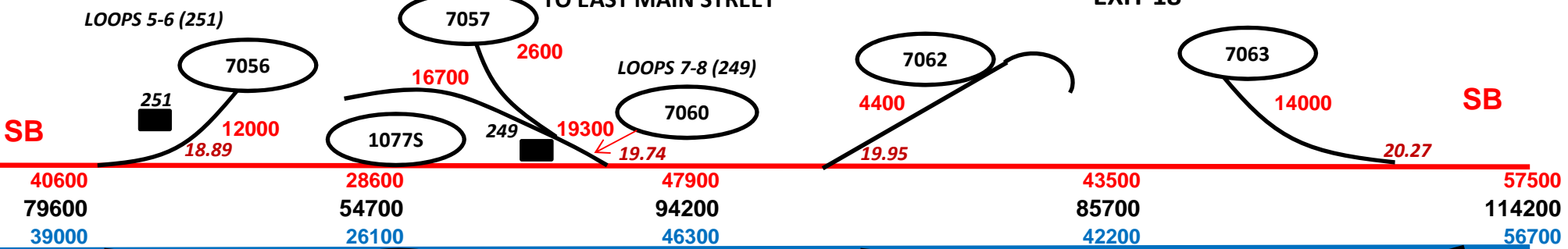
I-691 & ROUTE 66



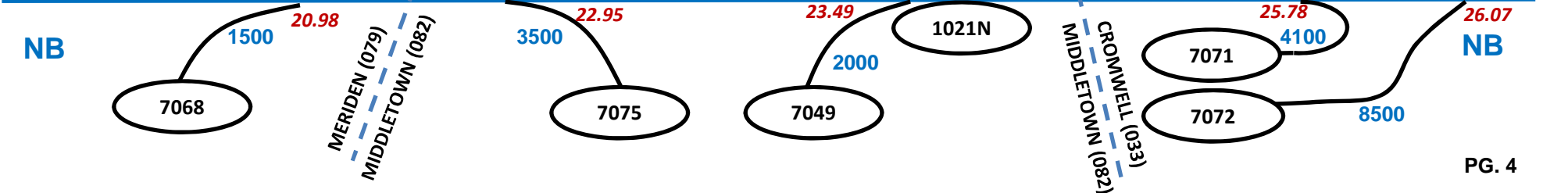

EXIT 17

TO EAST MAIN STREET

EXIT 18



I-91
NEW HAVEN - MASS
STATE LINE
2012 ADT
 COUNTED: MAY/JUN/JUL/AUG/SEP



ROUTE 9
EXIT 22

S.S.R. 411 (WEST STREET)
EXIT 23

ROUTE 99
EXIT 24

SB

SB

NB

NB

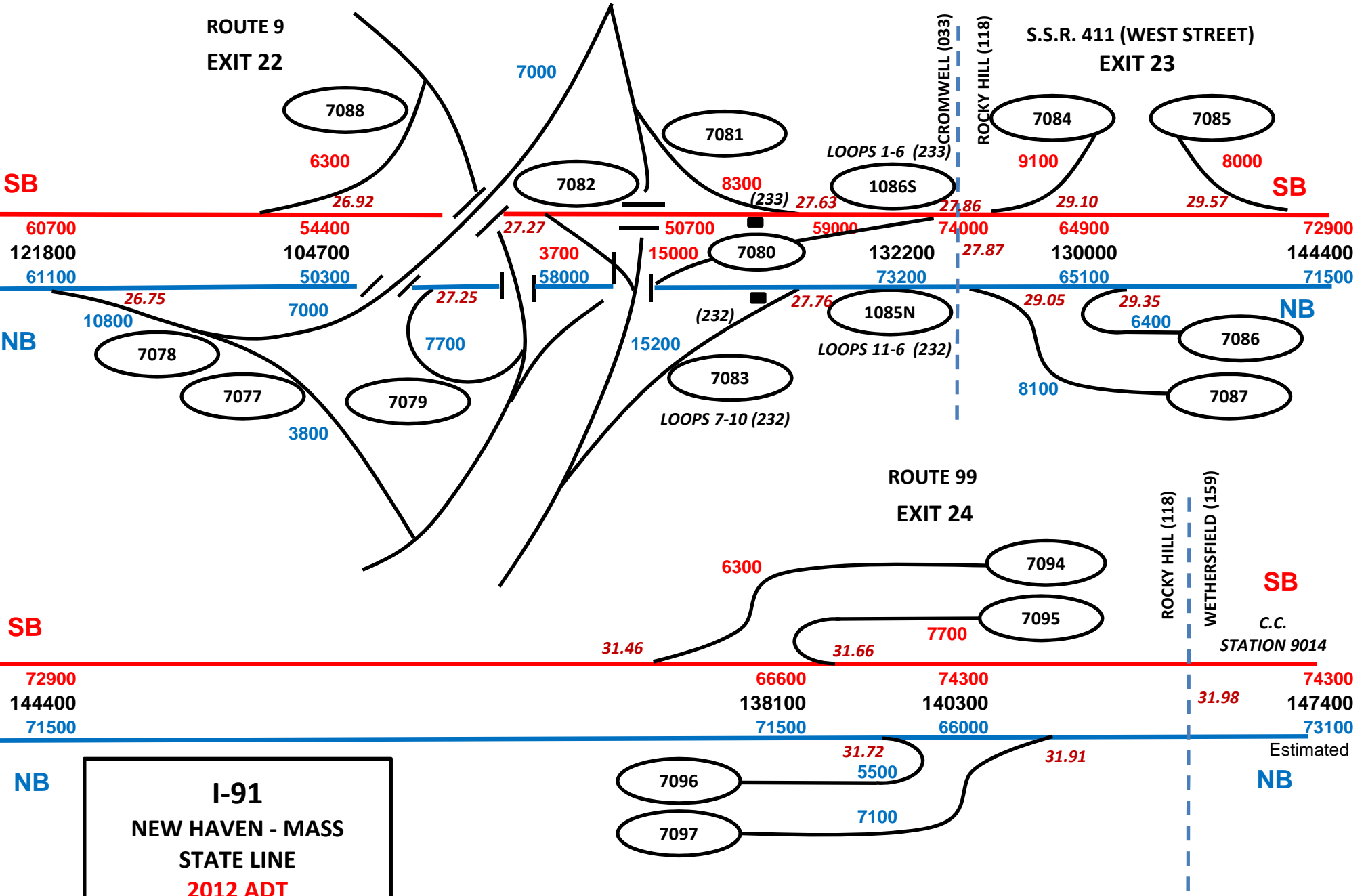
SB

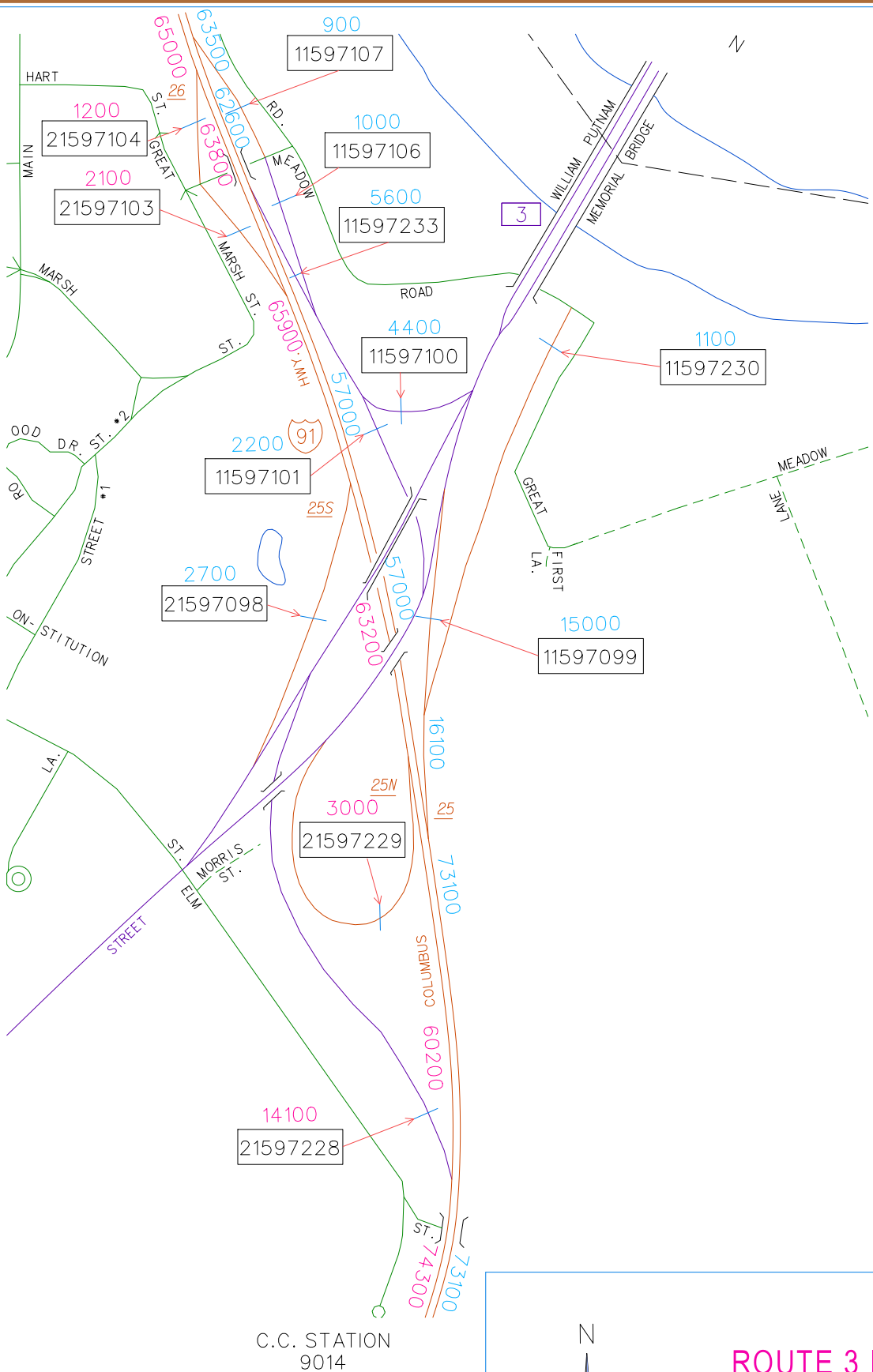
SB

NB

NB

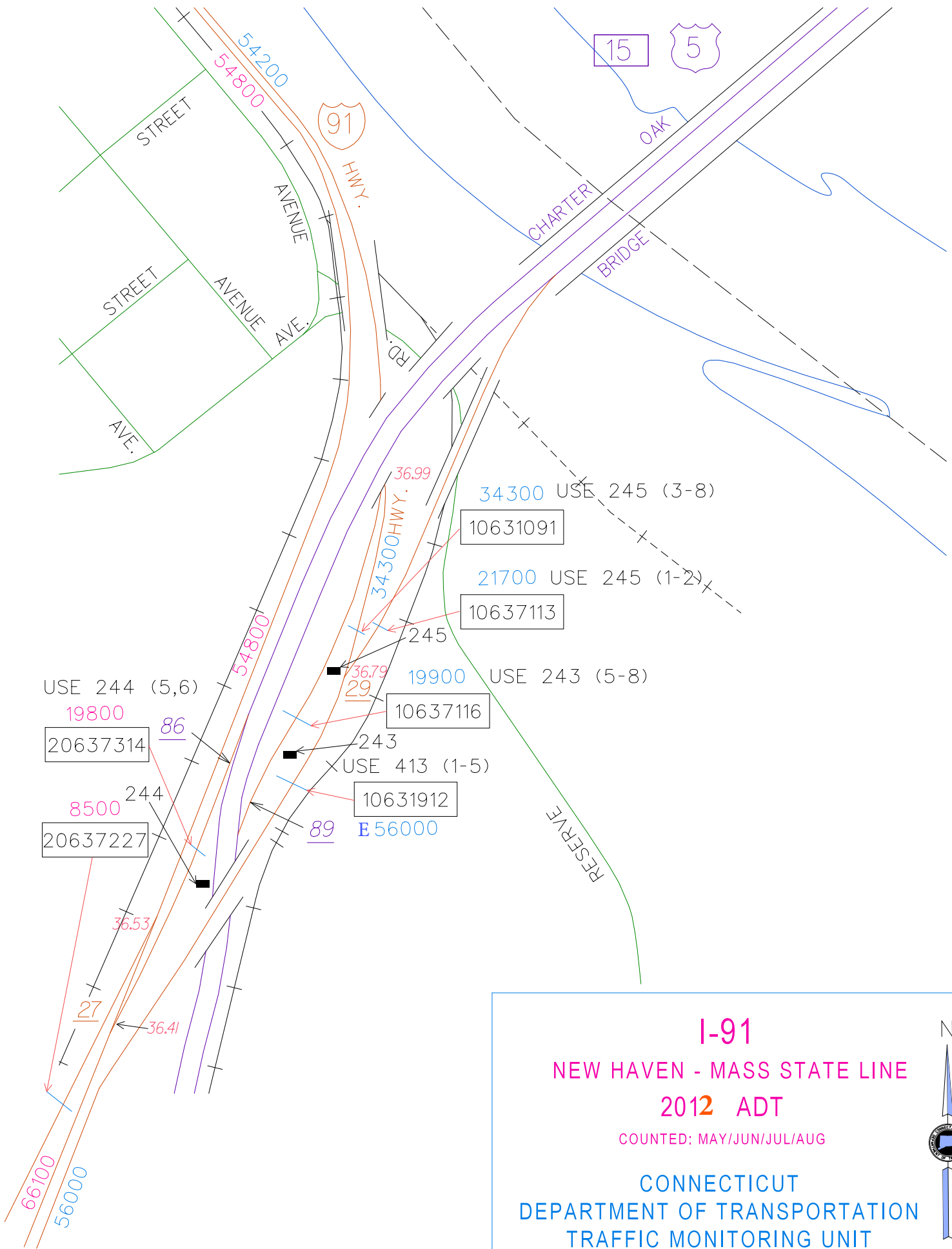
I-91
NEW HAVEN - MASS
STATE LINE
2012 ADT
COUNTED: MAY/JUN/JUL/AUG/SEP






I-91
ROUTE 3 INTERCHANGE
NEW HAVEN - MASS STATE LINE
2012 ADT
 COUNTED: MAY/JUN/JUL/AUG/SEP

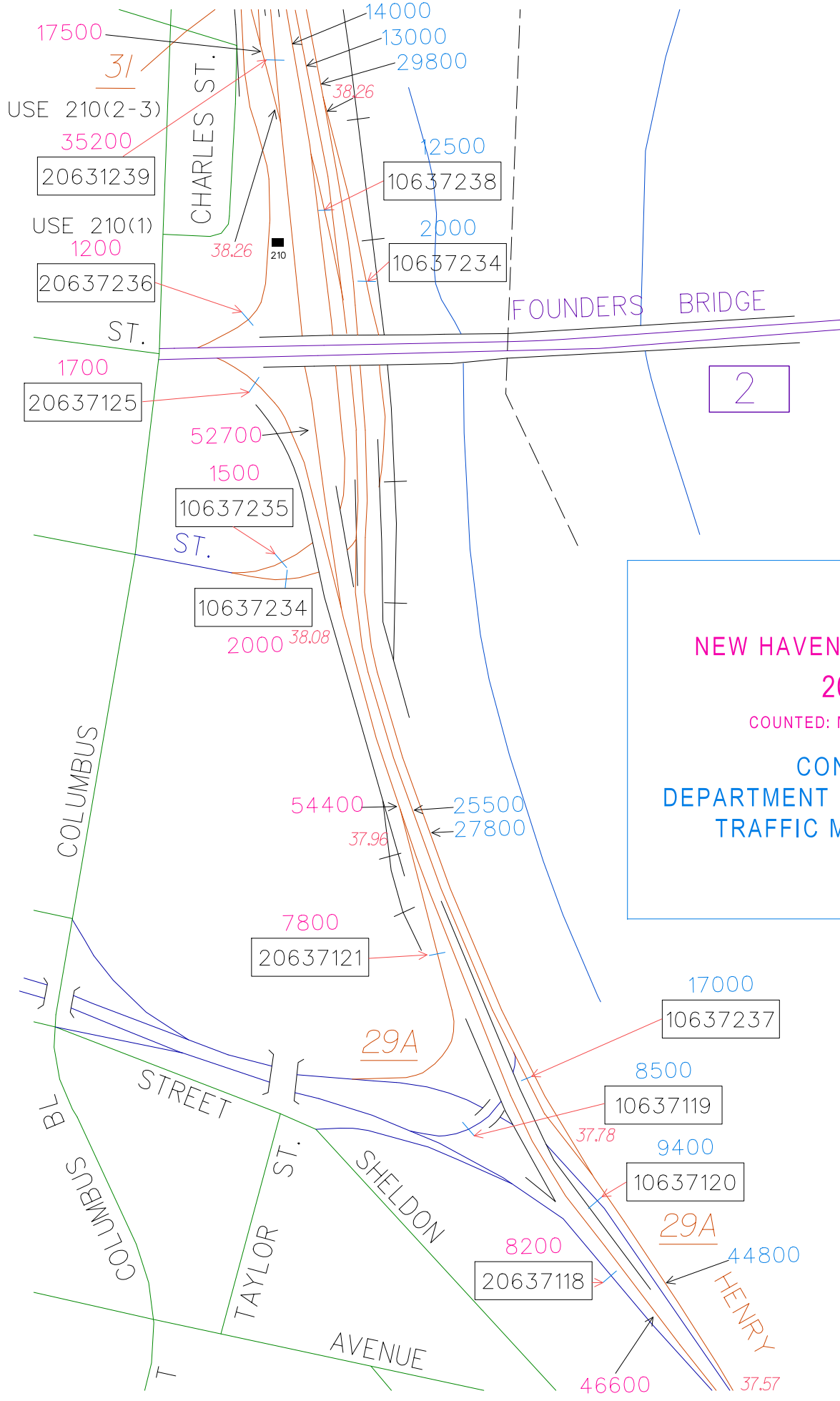
CONNECTICUT
DEPARTMENT OF TRANSPORTATION
TRAFFIC MONITORING UNIT



I-91
NEW HAVEN - MASS STATE LINE
2012 ADT
 COUNTED: MAY/JUN/JUL/AUG
CONNECTICUT
DEPARTMENT OF TRANSPORTATION
TRAFFIC MONITORING UNIT



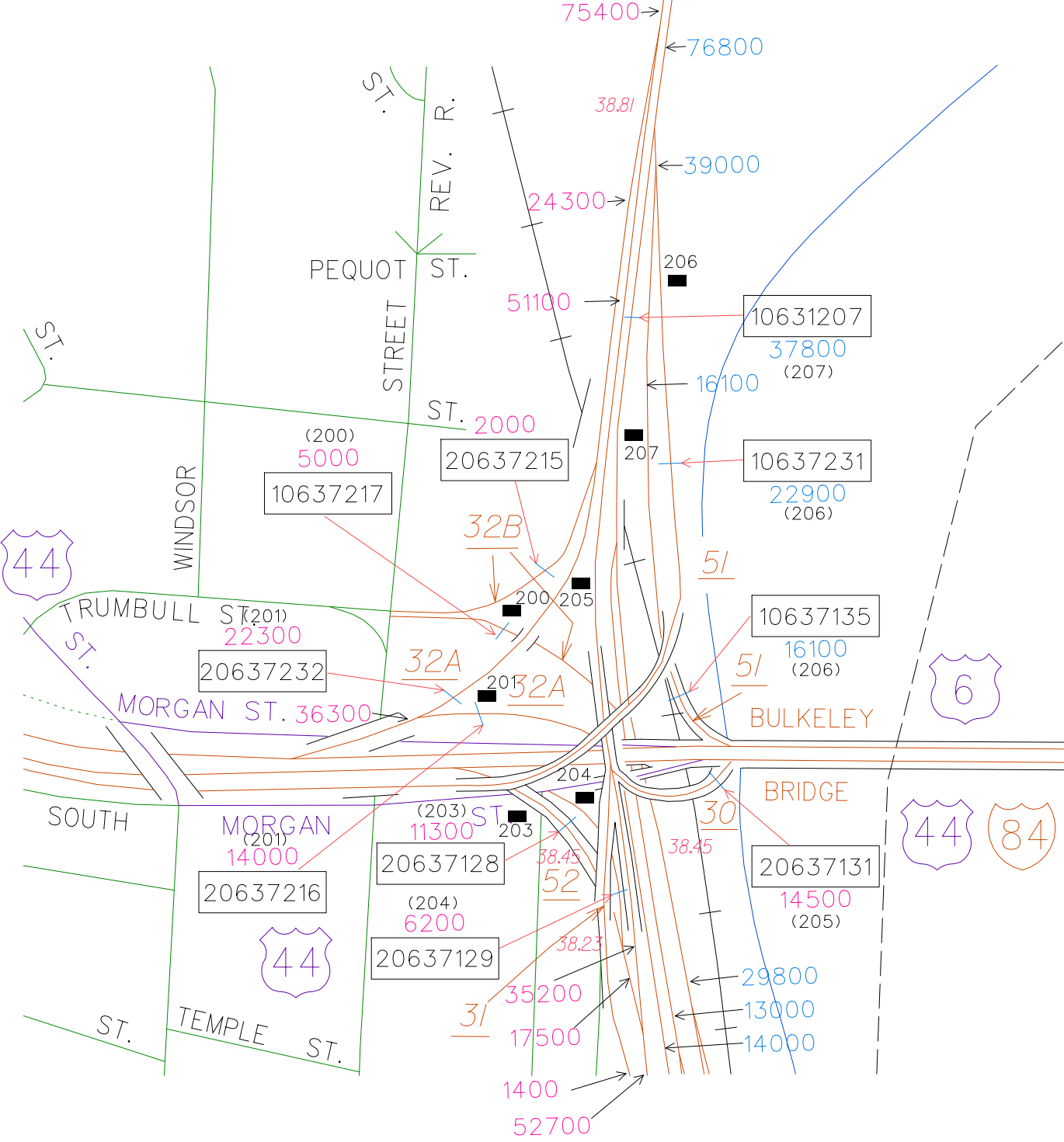
PAGE 8




I-91
NEW HAVEN - MASS STATE LINE
2012 ADT
 COUNTED: MAY/JUN/JUL/AUG/SEP
CONNECTICUT
DEPARTMENT OF TRANSPORTATION
TRAFFIC MONITORING UNIT

PAGE 9





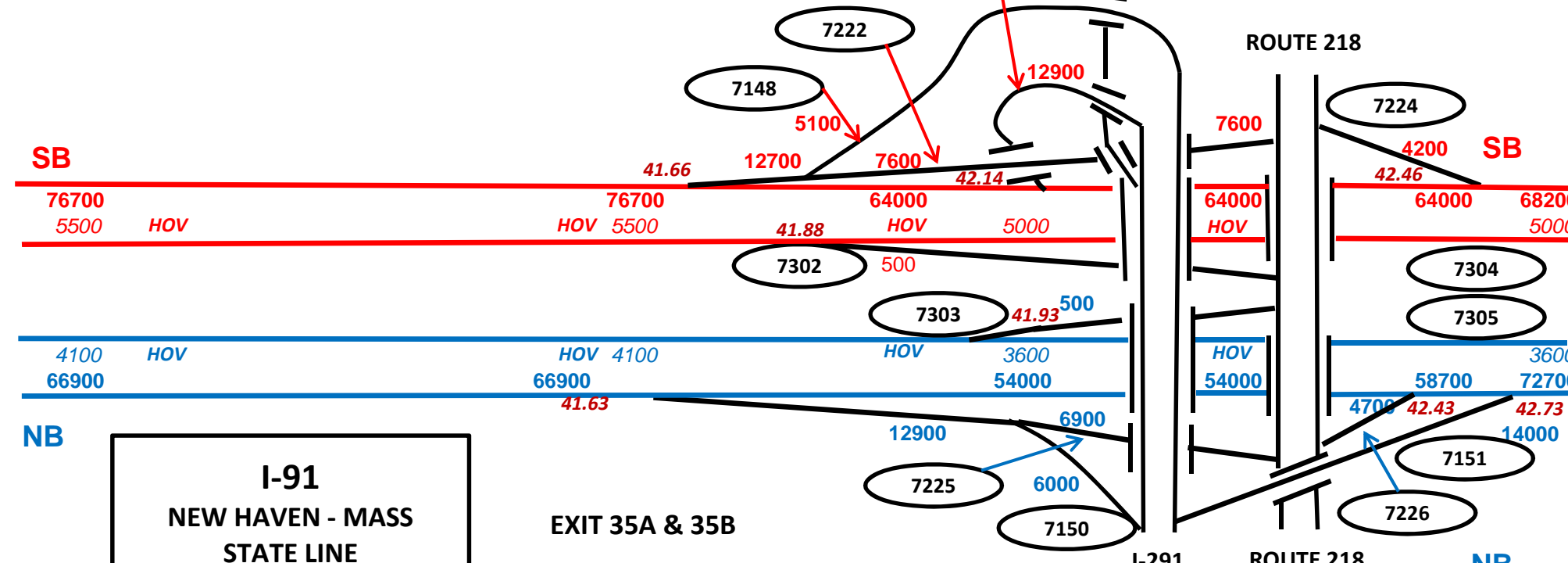
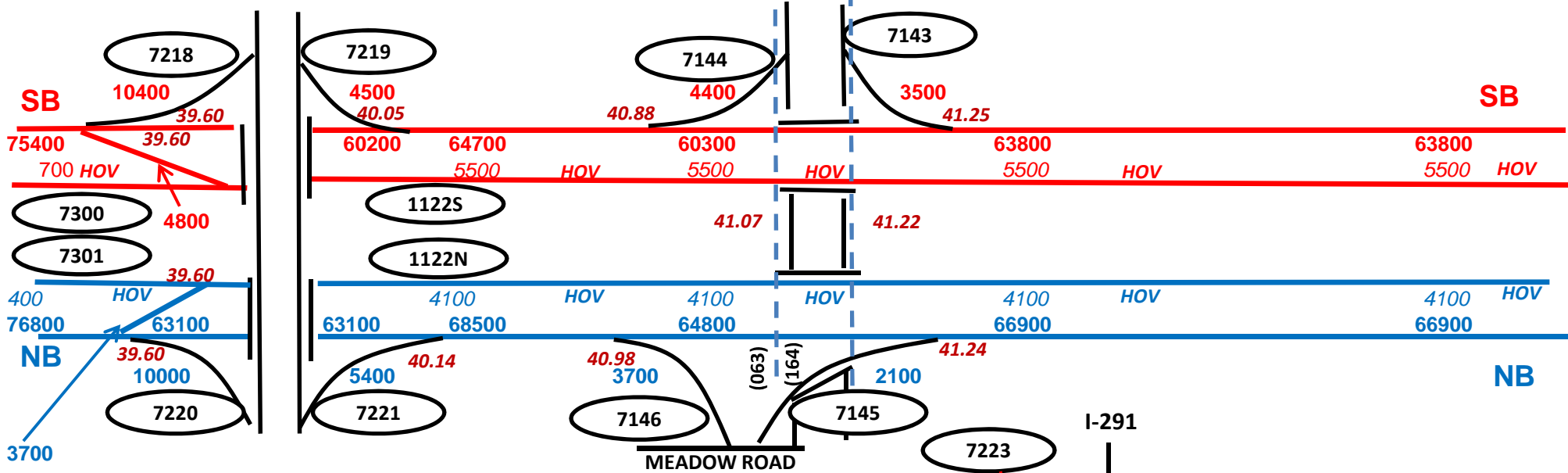
I-91
NEW HAVEN - MASS STATE LINE
2012 ADT
 COUNTED: MAY/JUN/JUL/AGU/SEP
CONNECTICUT
DEPARTMENT OF TRANSPORTATION
TRAFFIC MONITORING UNIT



PAGE 10

**JENNINGS ROAD
EXIT 33**

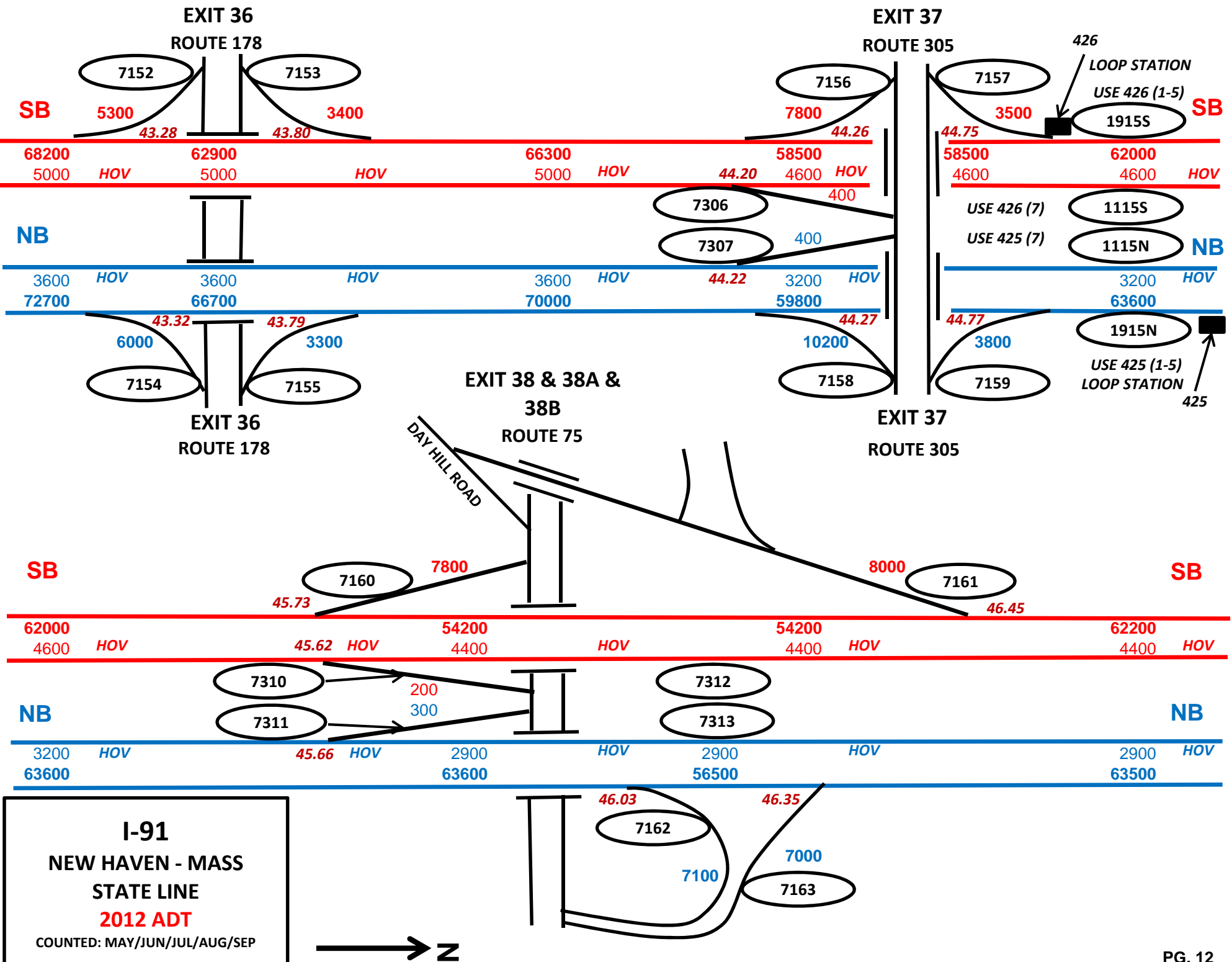
**ROUTE 159
EXIT 34**



**I-91
NEW HAVEN - MASS
STATE LINE
2012 ADT
COUNTED: MAY/JUN/JUL/AUG/SEP**

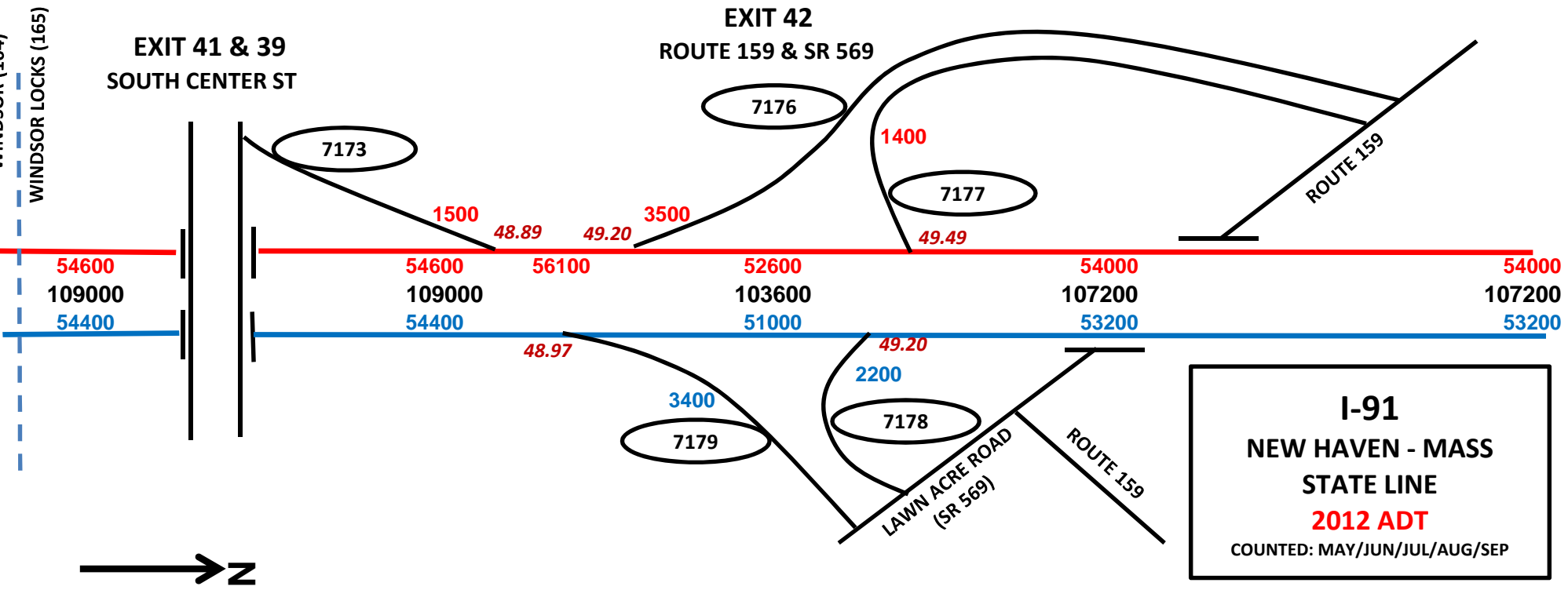
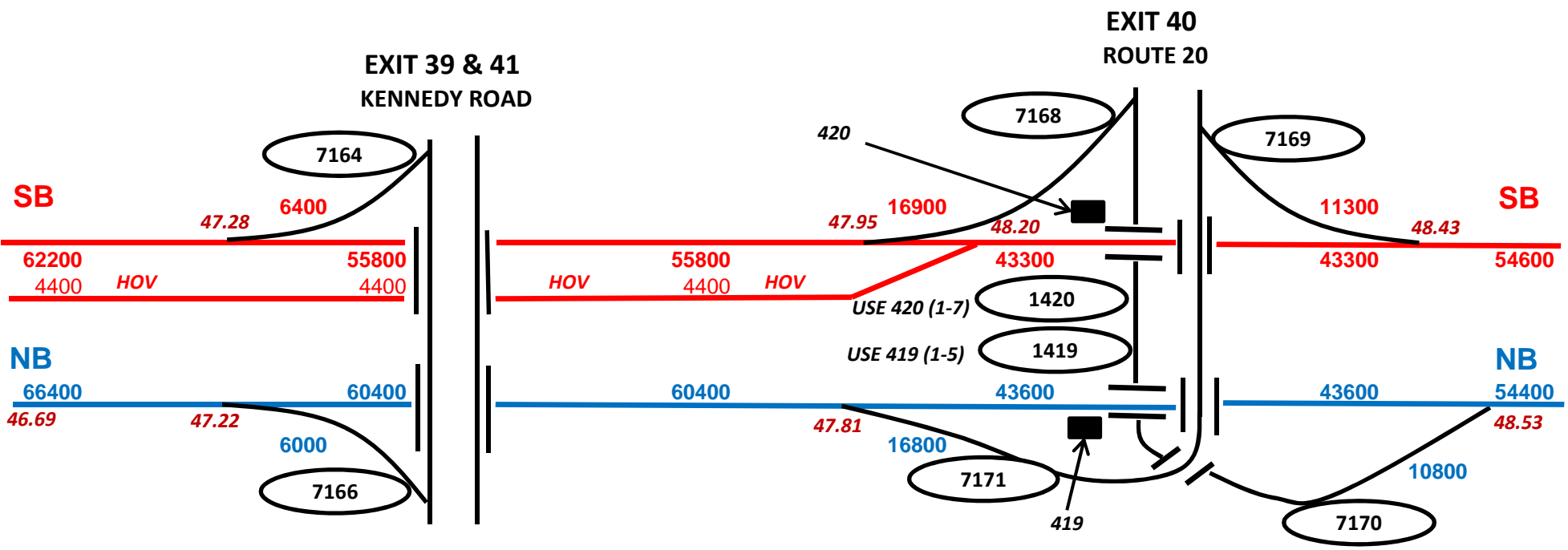
EXIT 35A & 35B

→ N



I-91
NEW HAVEN - MASS
STATE LINE
2012 ADT
 COUNTED: MAY/JUN/JUL/AUG/SEP



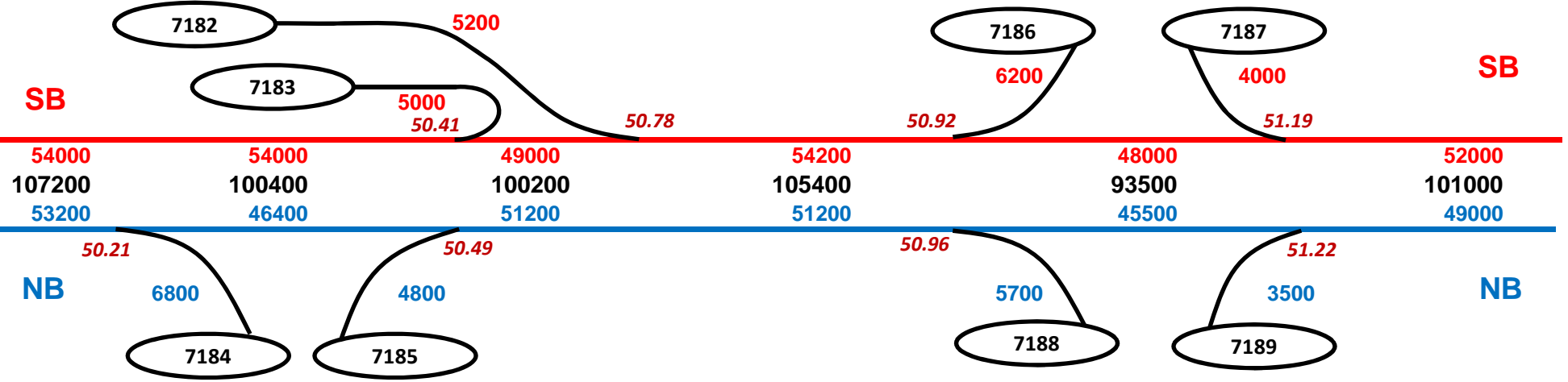


I-91
NEW HAVEN - MASS
STATE LINE
2012 ADT
COUNTED: MAY/JUN/JUL/AUG/SEP



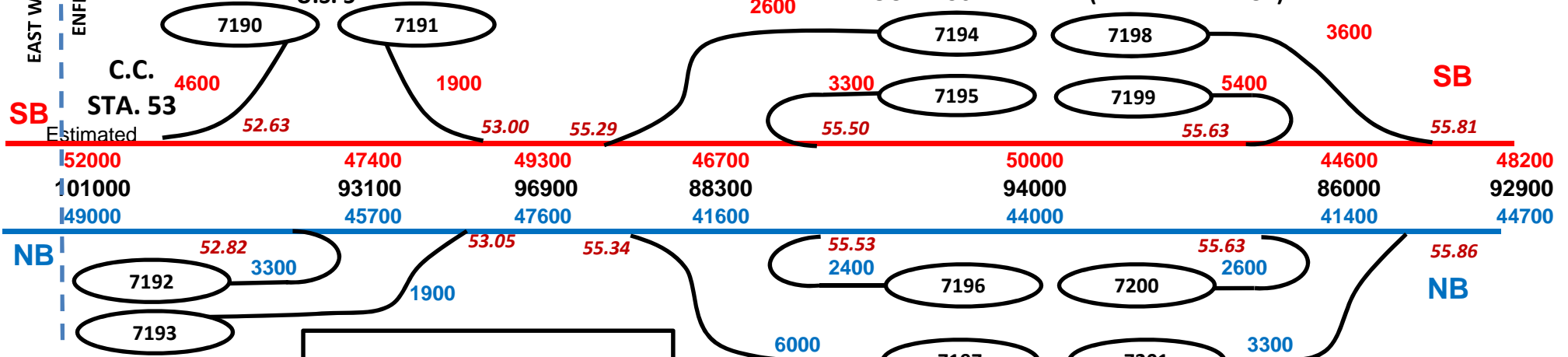
EXIT 44
U.S. 5

EXIT 45
ROUTE 140



EXIT 46
U.S. 5

EXIT 47
ROUTE 190 (HAZARD AVENUE)

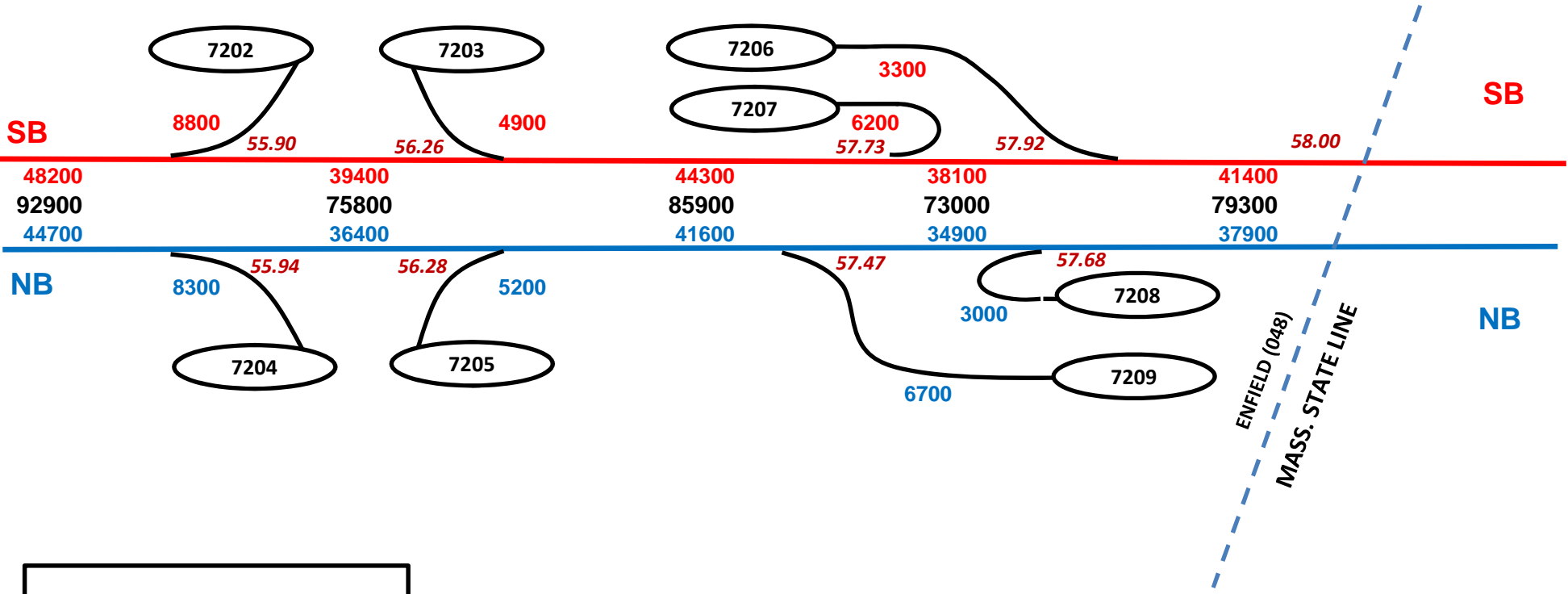


I-91
NEW HAVEN - MASS STATE
LINE
2012 ADT
COUNTED: MAY/JUN/JUL/AUG/SEP



**EXIT 48
ROUTE 220**

**EXIT 49
U.S. 5**



I-91
NEW HAVEN - MASS STATE
LINE
2012 ADT
 COUNTED: MAY/JUN/JUL/AUG/SEP



STATE OF CONNECTICUT
DEPARTMENT OF TRANSPORTATION
BUREAU OF POLICY AND PLANNING
PLANNING INVENTORY AND DATA

TRAFFIC RECORDER DATA

TOWN OF NEW HAVEN	ROUTE 91						DIRECTION S
SB OFF RAMP TO I-95 SB	SUN	MON	TUE	WED	THU	FRI	SAT
DAY	0	0	0	0	09/20/2012	09/21/2012	0
DATE							
TYPE							
HOUR							
	2012 ADT = 34000		ACF = 0.87				

12A	0	0	0	0	0	709	0
01A	0	0	0	0	0	471	0
02A	0	0	0	0	429	0	0
03A	0	0	0	0	543	0	0
04A	0	0	0	0	831	0	0
05A	0	0	0	0	1339	0	0
06A	0	0	0	0	2169	0	0
07A	0	0	0	0	2632	0	0
08A	0	0	0	0	2705	0	0
09A	0	0	0	0	2179	0	0
10A	0	0	0	0	2175	0	0
11A	0	0	0	0	2163	0	0
12P	0	0	0	0	2099	0	0
01P	0	0	0	0	2144	0	0
02P	0	0	0	0	2193	0	0
03P	0	0	0	0	2423	0	0
04P	0	0	0	0	2373	0	0
05P	0	0	0	0	2553	0	0
06P	0	0	0	0	2178	0	0
07P	0	0	0	0	1664	0	0
08P	0	0	0	0	1421	0	0
09P	0	0	0	0	1172	0	0
10P	0	0	0	0	936	0	0
11P	0	0	0	0	800	0	0
TOT	0	0	0	0	39121	1180	0

STATE OF CONNECTICUT
DEPARTMENT OF TRANSPORTATION
BUREAU OF POLICY AND PLANNING
PLANNING INVENTORY AND DATA

TRAFFIC RECORDER DATA

TOWN OF NEW HAVEN		ROUTE 91						DIRECTION N
NB ON RAMP FROM I-95 NB		SUN	MON	TUE	WED	THU	FRI	SAT
DAY	DATE	0	0	0	0	09/20/2012	09/21/2012	0
TYPE	HOUR	2012 ADT = 33100			ACF = 0.87			

12A		0	0	0	0	0	630	0
01A		0	0	0	0	0	554	0
02A		0	0	0	0	421	0	0
03A		0	0	0	0	494	0	0
04A		0	0	0	0	794	0	0
05A		0	0	0	0	1053	0	0
06A		0	0	0	0	1933	0	0
07A		0	0	0	0	2519	0	0
08A		0	0	0	0	2512	0	0
09A		0	0	0	0	1987	0	0
10A		0	0	0	0	1730	0	0
11A		0	0	0	0	2017	0	0
12P		0	0	0	0	2105	0	0
01P		0	0	0	0	2122	0	0
02P		0	0	0	0	2231	0	0
03P		0	0	0	0	2611	0	0
04P		0	0	0	0	2403	0	0
05P		0	0	0	0	2304	0	0
06P		0	0	0	0	1902	0	0
07P		0	0	0	0	1709	0	0
08P		0	0	0	0	1636	0	0
09P		0	0	0	0	1515	0	0
10P		0	0	0	0	1166	0	0
11P		0	0	0	0	922	0	0
TOT		0	0	0	0	38086	1184	0

STATE OF CONNECTICUT
DEPARTMENT OF TRANSPORTATION
BUREAU OF POLICY AND PLANNING
PLANNING INVENTORY AND DATA

TRAFFIC RECORDER DATA

TOWN OF NEW HAVEN

ROUTE 91

DIRECTION N

NB ON RAMP FROM ROUTE 34 EB

DAY	SUN	MON	TUE	WED	THU	FRI	SAT
DATE	0	08/06/2012	08/07/2012	08/08/2012	0	0	0
TYPE							
HOUR							

2012 ADT = 14900 ACF = NA

12A	0	0	178	230	0	0	0
01A	0	0	134	122	0	0	0
02A	0	0	51	85	0	0	0
03A	0	0	70	55	0	0	0
04A	0	0	78	74	0	0	0
05A	0	185	198	0	0	0	0
06A	0	539	494	0	0	0	0
07A	0	704	723	0	0	0	0
08A	0	753	727	0	0	0	0
09A	0	639	652	0	0	0	0
10A	0	690	666	0	0	0	0
11A	0	816	758	0	0	0	0
12P	0	767	760	0	0	0	0
01P	0	802	865	0	0	0	0
02P	0	1111	1148	0	0	0	0
03P	0	1402	1471	0	0	0	0
04P	0	1729	1810	0	0	0	0
05P	0	1669	1740	0	0	0	0
06P	0	1064	1091	0	0	0	0
07P	0	878	1020	0	0	0	0
08P	0	635	768	0	0	0	0
09P	0	499	499	0	0	0	0
10P	0	407	386	0	0	0	0
11P	0	417	334	0	0	0	0
TOT	0	15706	16621	566	0	0	0

STATE OF CONNECTICUT
DEPARTMENT OF TRANSPORTATION
BUREAU OF POLICY AND PLANNING
PLANNING INVENTORY AND DATA

TRAFFIC RECORDER DATA

TOWN OF NEW HAVEN	ROUTE 91							DIRECTION S
SB OFF RAMP TO ROUTE 34 WB (EXIT 1)	SUN	MON	TUE	WED	THU	FRI	SAT	
DAY	0	08/06/2012	08/07/2012	08/08/2012	0	0	0	
DATE								
TYPE								
HOUR								
	2012 ADT = 15400	ACF = NA						

12A	0	0	101	120	0	0	0	
01A	0	0	57	69	0	0	0	
02A	0	0	50	42	0	0	0	
03A	0	0	56	44	0	0	0	
04A	0	126	118	0	0	0	0	
05A	0	522	521	0	0	0	0	
06A	0	1427	1437	0	0	0	0	
07A	0	1786	1790	0	0	0	0	
08A	0	1714	1717	0	0	0	0	
09A	0	1256	1253	0	0	0	0	
10A	0	937	918	0	0	0	0	
11A	0	910	909	0	0	0	0	
12P	0	870	871	0	0	0	0	
01P	0	923	930	0	0	0	0	
02P	0	923	933	0	0	0	0	
03P	0	905	897	0	0	0	0	
04P	0	841	858	0	0	0	0	
05P	0	821	810	0	0	0	0	
06P	0	790	794	0	0	0	0	
07P	0	516	518	0	0	0	0	
08P	0	411	433	0	0	0	0	
09P	0	379	356	0	0	0	0	
10P	0	329	312	0	0	0	0	
11P	0	277	285	0	0	0	0	
TOT	0	16663	16924	275	0	0	0	

STATE OF CONNECTICUT
DEPARTMENT OF TRANSPORTATION
BUREAU OF POLICY AND PLANNING
PLANNING INVENTORY AND DATA

TRAFFIC RECORDER DATA

TOWN OF NEW HAVEN	ROUTE 91						DIRECTION S
SB OFF RAMP TO I-95 NB	SUN	MON	TUE	WED	THU	FRI	SAT
DAY							
DATE	0	0	0	0	09/20/2012	09/21/2012	0
TYPE							
HOUR							
	2012 ADT = 15200		ACF = 0.87				

12A	0	0	0	0	0	196	0
01A	0	0	0	0	99	122	0
02A	0	0	0	0	60	0	0
03A	0	0	0	0	88	0	0
04A	0	0	0	0	155	0	0
05A	0	0	0	0	324	0	0
06A	0	0	0	0	667	0	0
07A	0	0	0	0	1068	0	0
08A	0	0	0	0	1154	0	0
09A	0	0	0	0	963	0	0
10A	0	0	0	0	924	0	0
11A	0	0	0	0	993	0	0
12P	0	0	0	0	1059	0	0
01P	0	0	0	0	1042	0	0
02P	0	0	0	0	1140	0	0
03P	0	0	0	0	1416	0	0
04P	0	0	0	0	1253	0	0
05P	0	0	0	0	1109	0	0
06P	0	0	0	0	1205	0	0
07P	0	0	0	0	993	0	0
08P	0	0	0	0	756	0	0
09P	0	0	0	0	619	0	0
10P	0	0	0	0	408	0	0
11P	0	0	0	0	279	0	0
TOT	0	0	0	0	17774	318	0

STATE OF CONNECTICUT
DEPARTMENT OF TRANSPORTATION
BUREAU OF POLICY AND PLANNING
PLANNING INVENTORY AND DATA

TRAFFIC RECORDER DATA

TOWN OF NEW HAVEN

ROUTE 91

DIRECTION N

NB ON RAMP FROM I-95 SB

DAY	SUN	MON	TUE	WED	THU	FRI	SAT
DATE	0	0	0	0	09/20/2012	09/21/2012	0
TYPE							
HOUR							

2012 ADT = 18000

ACF = 0.87

12A	0	0	0	0	0	130	0
01A	0	0	0	0	102	106	0
02A	0	0	0	0	75	0	0
03A	0	0	0	0	96	0	0
04A	0	0	0	0	165	0	0
05A	0	0	0	0	472	0	0
06A	0	0	0	0	1196	0	0
07A	0	0	0	0	1609	0	0
08A	0	0	0	0	1857	0	0
09A	0	0	0	0	1401	0	0
10A	0	0	0	0	1219	0	0
11A	0	0	0	0	1243	0	0
12P	0	0	0	0	1262	0	0
01P	0	0	0	0	1207	0	0
02P	0	0	0	0	1284	0	0
03P	0	0	0	0	1389	0	0
04P	0	0	0	0	1480	0	0
05P	0	0	0	0	1500	0	0
06P	0	0	0	0	974	0	0
07P	0	0	0	0	821	0	0
08P	0	0	0	0	677	0	0
09P	0	0	0	0	499	0	0
10P	0	0	0	0	380	0	0
11P	0	0	0	0	322	0	0
TOT	0	0	0	0	21230	236	0

STATE OF CONNECTICUT
DEPARTMENT OF TRANSPORTATION
BUREAU OF POLICY AND PLANNING
PLANNING INVENTORY AND DATA

TRAFFIC RECORDER DATA

TOWN OF NEW HAVEN	ROUTE 91						DIRECTION S
SB OFF RAMP TO HAMILTON ST #2 (EXIT 2)	SUN	MON	TUE	WED	THU	FRI	SAT
DAY							
DATE	0	08/06/2012	08/07/2012	08/08/2012	0	0	0
TYPE							
HOUR							
	2012 ADT = 4000		ACF = NA				

12A	0	0	21	12	0	0	0
01A	0	0	13	15	0	0	0
02A	0	0	12	10	0	0	0
03A	0	0	13	17	0	0	0
04A	0	0	16	16	0	0	0
05A	0	87	84	0	0	0	0
06A	0	287	290	0	0	0	0
07A	0	414	412	0	0	0	0
08A	0	390	475	0	0	0	0
09A	0	346	343	0	0	0	0
10A	0	230	229	0	0	0	0
11A	0	260	268	0	0	0	0
12P	0	290	300	0	0	0	0
01P	0	260	265	0	0	0	0
02P	0	212	217	0	0	0	0
03P	0	328	331	0	0	0	0
04P	0	313	311	0	0	0	0
05P	0	390	388	0	0	0	0
06P	0	120	124	0	0	0	0
07P	0	90	87	0	0	0	0
08P	0	73	71	0	0	0	0
09P	0	55	57	0	0	0	0
10P	0	46	48	0	0	0	0
11P	0	34	27	0	0	0	0
TOT	0	4225	4402	70	0	0	0

STATE OF CONNECTICUT
DEPARTMENT OF TRANSPORTATION
BUREAU OF POLICY AND PLANNING
PLANNING INVENTORY AND DATA

TRAFFIC RECORDER DATA

TOWN OF NEW HAVEN		ROUTE 91						DIRECTION N
NB ON RAMP FROM HAMILTON STREET #2		SUN	MON	TUE	WED	THU	FRI	SAT
DAY	DATE	0	08/06/2012	08/07/2012	08/08/2012	0	0	0
TYPE	HOUR	2012 ADT = 4100		ACF = NA				

12A		0	0	39	25	0	0	0
01A		0	0	24	25	0	0	0
02A		0	0	20	10	0	0	0
03A		0	0	28	12	0	0	0
04A		0	0	26	17	0	0	0
05A		0	78	61	0	0	0	0
06A		0	121	106	0	0	0	0
07A		0	181	188	0	0	0	0
08A		0	225	227	0	0	0	0
09A		0	194	181	0	0	0	0
10A		0	236	224	0	0	0	0
11A		0	231	238	0	0	0	0
12P		0	252	254	0	0	0	0
01P		0	234	247	0	0	0	0
02P		0	278	276	0	0	0	0
03P		0	502	504	0	0	0	0
04P		0	600	596	0	0	0	0
05P		0	473	476	0	0	0	0
06P		0	215	220	0	0	0	0
07P		0	140	147	0	0	0	0
08P		0	133	135	0	0	0	0
09P		0	139	134	0	0	0	0
10P		0	86	109	0	0	0	0
11P		0	39	34	0	0	0	0
TOT		0	4357	4494	89	0	0	0

STATE OF CONNECTICUT
DEPARTMENT OF TRANSPORTATION
BUREAU OF POLICY AND PLANNING
PLANNING INVENTORY AND DATA

TRAFFIC RECORDER DATA

TOWN OF NEW HAVEN	ROUTE 91						DIRECTION S
SB ON RAMP FROM TRUMBULL STREET	SUN	MON	TUE	WED	THU	FRI	SAT
DAY	0	0	07/31/2012	08/01/2012	08/02/2012	0	0
DATE							
TYPE							
HOUR							
	2012 ADT = 5000		ACF = NA				

12A	0	0	0	37	32	0	0
01A	0	0	0	20	27	0	0
02A	0	0	0	8	10	0	0
03A	0	0	0	14	8	0	0
04A	0	0	12	18	0	0	0
05A	0	0	48	49	0	0	0
06A	0	0	158	159	0	0	0
07A	0	0	230	232	0	0	0
08A	0	0	272	276	0	0	0
09A	0	0	271	284	0	0	0
10A	0	0	249	256	0	0	0
11A	0	0	314	313	0	0	0
12P	0	0	362	360	0	0	0
01P	0	0	350	354	0	0	0
02P	0	0	369	372	0	0	0
03P	0	0	490	485	0	0	0
04P	0	0	517	510	0	0	0
05P	0	0	566	552	0	0	0
06P	0	0	369	362	0	0	0
07P	0	0	263	250	0	0	0
08P	0	0	206	202	0	0	0
09P	0	0	177	171	0	0	0
10P	0	0	111	113	0	0	0
11P	0	0	80	82	0	0	0
TOT	0	0	5414	5479	77	0	0

STATE OF CONNECTICUT
DEPARTMENT OF TRANSPORTATION
BUREAU OF POLICY AND PLANNING
PLANNING INVENTORY AND DATA

TRAFFIC RECORDER DATA

TOWN OF NEW HAVEN

ROUTE 91

DIRECTION S

SB OFF RAMP TO TRUMBULL STREET (EXIT 3)

DAY	SUN	MON	TUE	WED	THU	FRI	SAT
DATE	0	0	07/31/2012	08/01/2012	08/02/2012	0	0
TYPE							
HOUR							

2012 ADT = 4800

ACF = NA

12A	0	0	0	39	43	0	0
01A	0	0	0	20	17	0	0
02A	0	0	0	11	9	0	0
03A	0	0	20	25	0	0	0
04A	0	0	25	32	0	0	0
05A	0	0	110	90	0	0	0
06A	0	0	263	265	0	0	0
07A	0	0	479	473	0	0	0
08A	0	0	666	792	0	0	0
09A	0	0	434	425	0	0	0
10A	0	0	317	294	0	0	0
11A	0	0	280	253	0	0	0
12P	0	0	306	319	0	0	0
01P	0	0	290	309	0	0	0
02P	0	0	299	276	0	0	0
03P	0	0	310	304	0	0	0
04P	0	0	290	302	0	0	0
05P	0	0	278	316	0	0	0
06P	0	0	223	211	0	0	0
07P	0	0	129	159	0	0	0
08P	0	0	140	116	0	0	0
09P	0	0	122	105	0	0	0
10P	0	0	78	87	0	0	0
11P	0	0	65	59	0	0	0
TOT	0	0	5124	5282	69	0	0

STATE OF CONNECTICUT
DEPARTMENT OF TRANSPORTATION
BUREAU OF POLICY AND PLANNING
PLANNING INVENTORY AND DATA

TRAFFIC RECORDER DATA

TOWN OF NEW HAVEN		ROUTE 91						DIRECTION N
NB OFF RAMP TO TRUMBULL STREET (EXIT 3)		SUN	MON	TUE	WED	THU	FRI	SAT
DAY	DATE	0	0	07/31/2012	08/01/2012	08/02/2012	0	0
TYPE	HOUR	2012 ADT = 6000		ACF = NA				

12A		0	0	0	41	34	0	0
01A		0	0	0	20	21	0	0
02A		0	0	0	14	17	0	0
03A		0	0	17	17	0	0	0
04A		0	0	25	34	0	0	0
05A		0	0	87	82	0	0	0
06A		0	0	291	274	0	0	0
07A		0	0	588	595	0	0	0
08A		0	0	955	929	0	0	0
09A		0	0	569	605	0	0	0
10A		0	0	407	394	0	0	0
11A		0	0	401	373	0	0	0
12P		0	0	377	394	0	0	0
01P		0	0	370	394	0	0	0
02P		0	0	388	349	0	0	0
03P		0	0	379	378	0	0	0
04P		0	0	428	323	0	0	0
05P		0	0	342	301	0	0	0
06P		0	0	262	324	0	0	0
07P		0	0	207	241	0	0	0
08P		0	0	166	179	0	0	0
09P		0	0	147	147	0	0	0
10P		0	0	121	103	0	0	0
11P		0	0	74	61	0	0	0
TOT		0	0	6601	6572	72	0	0

STATE OF CONNECTICUT
DEPARTMENT OF TRANSPORTATION
BUREAU OF POLICY AND PLANNING
PLANNING INVENTORY AND DATA

TRAFFIC RECORDER DATA

TOWN OF NEW HAVEN

ROUTE 91

DIRECTION N

NB ON RAMP FROM TRUMBULL STREET

DAY	SUN	MON	TUE	WED	THU	FRI	SAT
DATE	0	0	07/31/2012	08/01/2012	08/02/2012	0	0
TYPE							
HOUR							

2012 ADT = 3800

ACF = NA

12A	0	0	0	22	22	0	0
01A	0	0	0	9	13	0	0
02A	0	0	0	5	10	0	0
03A	0	0	0	4	9	0	0
04A	0	0	9	6	0	0	0
05A	0	0	34	34	0	0	0
06A	0	0	74	70	0	0	0
07A	0	0	120	115	0	0	0
08A	0	0	141	143	0	0	0
09A	0	0	177	184	0	0	0
10A	0	0	218	200	0	0	0
11A	0	0	218	211	0	0	0
12P	0	0	245	242	0	0	0
01P	0	0	283	286	0	0	0
02P	0	0	292	288	0	0	0
03P	0	0	330	317	0	0	0
04P	0	0	584	574	0	0	0
05P	0	0	590	597	0	0	0
06P	0	0	296	285	0	0	0
07P	0	0	185	174	0	0	0
08P	0	0	135	128	0	0	0
09P	0	0	86	96	0	0	0
10P	0	0	95	90	0	0	0
11P	0	0	68	63	0	0	0
TOT	0	0	4180	4143	54	0	0

STATE OF CONNECTICUT
DEPARTMENT OF TRANSPORTATION
BUREAU OF POLICY AND PLANNING
PLANNING INVENTORY AND DATA

TRAFFIC RECORDER DATA

TOWN OF NEW HAVEN		ROUTE 91						DIRECTION N
NB ON RAMP FROM STATE STREET		SUN	MON	TUE	WED	THU	FRI	SAT
DAY	DATE	0	08/06/2012	08/07/2012	08/08/2012	0	0	0
TYPE	HOUR	2012 ADT = 6100		ACF = NA				

12A		0	0	67	84	0	0	0
01A		0	0	32	39	0	0	0
02A		0	0	17	19	0	0	0
03A		0	0	16	17	0	0	0
04A		0	0	34	27	0	0	0
05A		0	63	65	0	0	0	0
06A		0	129	133	0	0	0	0
07A		0	235	263	0	0	0	0
08A		0	304	294	0	0	0	0
09A		0	319	296	0	0	0	0
10A		0	323	313	0	0	0	0
11A		0	346	338	0	0	0	0
12P		0	396	394	0	0	0	0
01P		0	370	425	0	0	0	0
02P		0	476	468	0	0	0	0
03P		0	535	584	0	0	0	0
04P		0	801	860	0	0	0	0
05P		0	806	810	0	0	0	0
06P		0	390	414	0	0	0	0
07P		0	305	299	0	0	0	0
08P		0	220	246	0	0	0	0
09P		0	206	200	0	0	0	0
10P		0	139	170	0	0	0	0
11P		0	106	107	0	0	0	0
TOT		0	6469	6845	186	0	0	0

STATE OF CONNECTICUT
DEPARTMENT OF TRANSPORTATION
BUREAU OF POLICY AND PLANNING
PLANNING INVENTORY AND DATA

TRAFFIC RECORDER DATA

TOWN OF NEW HAVEN	ROUTE 91						DIRECTION S
SB OFF RAMP TO HUMPHREY STREET (EXIT 4)	SUN	MON	TUE	WED	THU	FRI	SAT
DAY	0	0	07/31/2012	08/01/2012	08/02/2012	0	0
DATE	0	0	07/31/2012	08/01/2012	08/02/2012	0	0
TYPE							
HOUR							
	2012 ADT = 3900		ACF = NA				

12A	0	0	0	25	25	0	0
01A	0	0	0	8	12	0	0
02A	0	0	0	3	7	0	0
03A	0	0	17	15	0	0	0
04A	0	0	33	25	0	0	0
05A	0	0	91	83	0	0	0
06A	0	0	233	226	0	0	0
07A	0	0	486	452	0	0	0
08A	0	0	633	610	0	0	0
09A	0	0	331	333	0	0	0
10A	0	0	233	253	0	0	0
11A	0	0	175	206	0	0	0
12P	0	0	217	222	0	0	0
01P	0	0	213	208	0	0	0
02P	0	0	211	202	0	0	0
03P	0	0	227	229	0	0	0
04P	0	0	211	226	0	0	0
05P	0	0	236	277	0	0	0
06P	0	0	193	205	0	0	0
07P	0	0	108	163	0	0	0
08P	0	0	117	117	0	0	0
09P	0	0	98	104	0	0	0
10P	0	0	70	61	0	0	0
11P	0	0	35	52	0	0	0
TOT	0	0	4168	4305	44	0	0

STATE OF CONNECTICUT
DEPARTMENT OF TRANSPORTATION
BUREAU OF POLICY AND PLANNING
PLANNING INVENTORY AND DATA

TRAFFIC RECORDER DATA

TOWN OF NEW HAVEN	ROUTE 91						DIRECTION S
SB ON RAMP FROM WILLOW STREET	SUN	MON	TUE	WED	THU	FRI	SAT
DAY	0	0	07/31/2012	08/01/2012	08/02/2012	0	0
DATE							
TYPE							
HOUR							
	2012 ADT = 4600		ACF = NA				

12A	0	0	0	37	37	0	0
01A	0	0	0	21	20	0	0
02A	0	0	0	18	11	0	0
03A	0	0	9	4	0	0	0
04A	0	0	20	24	0	0	0
05A	0	0	77	64	0	0	0
06A	0	0	201	194	0	0	0
07A	0	0	276	303	0	0	0
08A	0	0	359	390	0	0	0
09A	0	0	349	334	0	0	0
10A	0	0	284	284	0	0	0
11A	0	0	283	270	0	0	0
12P	0	0	326	314	0	0	0
01P	0	0	300	302	0	0	0
02P	0	0	317	295	0	0	0
03P	0	0	390	375	0	0	0
04P	0	0	402	380	0	0	0
05P	0	0	325	371	0	0	0
06P	0	0	268	303	0	0	0
07P	0	0	275	227	0	0	0
08P	0	0	218	179	0	0	0
09P	0	0	174	151	0	0	0
10P	0	0	101	112	0	0	0
11P	0	0	58	58	0	0	0
TOT	0	0	5012	5010	68	0	0

STATE OF CONNECTICUT
DEPARTMENT OF TRANSPORTATION
BUREAU OF POLICY AND PLANNING
PLANNING INVENTORY AND DATA

TRAFFIC RECORDER DATA

TOWN OF NEW HAVEN		ROUTE 91						DIRECTION N
NB OFF RAMP TO WILLOW STREET (EXIT 6)		SUN	MON	TUE	WED	THU	FRI	SAT
DAY	DATE	0	0	07/31/2012	08/01/2012	08/02/2012	0	0
TYPE	HOUR	2012 ADT = 4300		ACF = NA				

12A		0	0	0	51	50	0	0
01A		0	0	0	36	31	0	0
02A		0	0	0	10	15	0	0
03A		0	0	0	14	12	0	0
04A		0	0	19	25	0	0	0
05A		0	0	45	44	0	0	0
06A		0	0	142	143	0	0	0
07A		0	0	238	218	0	0	0
08A		0	0	304	338	0	0	0
09A		0	0	259	274	0	0	0
10A		0	0	216	236	0	0	0
11A		0	0	258	231	0	0	0
12P		0	0	250	271	0	0	0
01P		0	0	296	255	0	0	0
02P		0	0	308	274	0	0	0
03P		0	0	293	308	0	0	0
04P		0	0	381	411	0	0	0
05P		0	0	359	393	0	0	0
06P		0	0	325	342	0	0	0
07P		0	0	350	288	0	0	0
08P		0	0	230	204	0	0	0
09P		0	0	175	182	0	0	0
10P		0	0	122	122	0	0	0
11P		0	0	83	91	0	0	0
TOT		0	0	4653	4761	108	0	0

STATE OF CONNECTICUT
 DEPARTMENT OF TRANSPORTATION
 BUREAU OF POLICY AND PLANNING
 PLANNING INVENTORY AND DATA

TRAFFIC RECORDER DATA

TOWN OF NEW HAVEN	ROUTE 91						DIRECTION S
SB OFF RAMP TO WILLOW STREET (EXIT 6)	SUN	MON	TUE	WED	THU	FRI	SAT
DAY	0	0	07/31/2012	08/01/2012	08/02/2012	0	0
DATE							
TYPE							
HOUR							
	2012 ADT = 3400		ACF = NA				

12A	0	0	0	42	34	0	0
01A	0	0	0	14	6	0	0
02A	0	0	0	10	12	0	0
03A	0	0	10	7	0	0	0
04A	0	0	7	9	0	0	0
05A	0	0	36	34	0	0	0
06A	0	0	147	146	0	0	0
07A	0	0	329	303	0	0	0
08A	0	0	453	452	0	0	0
09A	0	0	275	287	0	0	0
10A	0	0	171	170	0	0	0
11A	0	0	188	182	0	0	0
12P	0	0	189	199	0	0	0
01P	0	0	198	194	0	0	0
02P	0	0	240	232	0	0	0
03P	0	0	217	218	0	0	0
04P	0	0	239	239	0	0	0
05P	0	0	285	288	0	0	0
06P	0	0	207	205	0	0	0
07P	0	0	147	152	0	0	0
08P	0	0	122	132	0	0	0
09P	0	0	101	95	0	0	0
10P	0	0	76	74	0	0	0
11P	0	0	53	56	0	0	0
TOT	0	0	3690	3740	52	0	0

STATE OF CONNECTICUT
DEPARTMENT OF TRANSPORTATION
BUREAU OF POLICY AND PLANNING
PLANNING INVENTORY AND DATA

TRAFFIC RECORDER DATA

TOWN OF NEW HAVEN	ROUTE 91							DIRECTION S
SB ON RAMP FROM US 5	SUN	MON	TUE	WED	THU	FRI	SAT	
DAY	0	0	07/31/2012	08/01/2012	08/02/2012	0	0	
DATE								
TYPE								
HOUR								
	2012 ADT = 8500		ACF = NA					

12A	0	0	0	85	92	0	0	
01A	0	0	0	49	69	0	0	
02A	0	0	0	53	51	0	0	
03A	0	0	51	40	0	0	0	
04A	0	0	102	107	0	0	0	
05A	0	0	254	274	0	0	0	
06A	0	0	455	450	0	0	0	
07A	0	0	616	570	0	0	0	
08A	0	0	619	640	0	0	0	
09A	0	0	517	567	0	0	0	
10A	0	0	552	532	0	0	0	
11A	0	0	498	490	0	0	0	
12P	0	0	533	522	0	0	0	
01P	0	0	526	540	0	0	0	
02P	0	0	617	571	0	0	0	
03P	0	0	642	654	0	0	0	
04P	0	0	602	621	0	0	0	
05P	0	0	546	587	0	0	0	
06P	0	0	442	500	0	0	0	
07P	0	0	391	406	0	0	0	
08P	0	0	434	325	0	0	0	
09P	0	0	345	291	0	0	0	
10P	0	0	222	225	0	0	0	
11P	0	0	181	148	0	0	0	
TOT	0	0	9145	9247	212	0	0	

STATE OF CONNECTICUT
DEPARTMENT OF TRANSPORTATION
BUREAU OF POLICY AND PLANNING
PLANNING INVENTORY AND DATA

TRAFFIC RECORDER DATA

TOWN OF NEW HAVEN		ROUTE 91						DIRECTION N
NB OFF RAMP TO US 5 & JAMES STREET(X5)		SUN	MON	TUE	WED	THU	FRI	SAT
DAY	DATE	0	0	07/31/2012	08/01/2012	08/02/2012	0	0
TYPE	HOUR	2012 ADT = 10300		ACF = NA				

12A		0	0	0	117	101	0	0
01A		0	0	0	94	84	0	0
02A		0	0	0	44	53	0	0
03A		0	0	0	45	46	0	0
04A		0	0	88	87	0	0	0
05A		0	0	175	184	0	0	0
06A		0	0	459	404	0	0	0
07A		0	0	633	636	0	0	0
08A		0	0	729	720	0	0	0
09A		0	0	611	592	0	0	0
10A		0	0	578	567	0	0	0
11A		0	0	548	565	0	0	0
12P		0	0	605	620	0	0	0
01P		0	0	637	631	0	0	0
02P		0	0	735	751	0	0	0
03P		0	0	831	842	0	0	0
04P		0	0	940	952	0	0	0
05P		0	0	791	849	0	0	0
06P		0	0	627	647	0	0	0
07P		0	0	619	558	0	0	0
08P		0	0	450	461	0	0	0
09P		0	0	449	463	0	0	0
10P		0	0	306	288	0	0	0
11P		0	0	235	250	0	0	0
TOT		0	0	11046	11367	284	0	0

STATE OF CONNECTICUT
DEPARTMENT OF TRANSPORTATION
BUREAU OF POLICY AND PLANNING
PLANNING INVENTORY AND DATA

TRAFFIC RECORDER DATA

TOWN OF NEW HAVEN		ROUTE 91						DIRECTION N
NB ON RAMP FROM WILLOW STREET		SUN	MON	TUE	WED	THU	FRI	SAT
DAY	DATE	0	0	07/31/2012	08/01/2012	08/02/2012	0	0
TYPE	HOUR	2012 ADT = 3600		ACF = NA				

12A		0	0	0	29	27	0	0
01A		0	0	0	14	19	0	0
02A		0	0	0	9	13	0	0
03A		0	0	0	10	17	0	0
04A		0	0	0	15	14	0	0
05A		0	0	25	33	0	0	0
06A		0	0	104	105	0	0	0
07A		0	0	188	182	0	0	0
08A		0	0	228	232	0	0	0
09A		0	0	195	181	0	0	0
10A		0	0	199	171	0	0	0
11A		0	0	190	192	0	0	0
12P		0	0	215	213	0	0	0
01P		0	0	239	238	0	0	0
02P		0	0	286	288	0	0	0
03P		0	0	356	355	0	0	0
04P		0	0	416	414	0	0	0
05P		0	0	394	392	0	0	0
06P		0	0	259	257	0	0	0
07P		0	0	214	208	0	0	0
08P		0	0	148	143	0	0	0
09P		0	0	144	142	0	0	0
10P		0	0	78	74	0	0	0
11P		0	0	51	48	0	0	0
TOT		0	0	3929	3945	90	0	0

STATE OF CONNECTICUT
DEPARTMENT OF TRANSPORTATION
BUREAU OF POLICY AND PLANNING
PLANNING INVENTORY AND DATA

TRAFFIC RECORDER DATA

TOWN OF NEW HAVEN	ROUTE 91						DIRECTION S
SB OFF RAMP TO MIDDLETOWN AVENUE (EXIT 7)	SUN	MON	TUE	WED	THU	FRI	SAT
DAY	0	0	07/31/2012	08/01/2012	08/02/2012	0	0
DATE							
TYPE							
HOUR							
	2012 ADT = 2000		ACF = NA				

12A	0	0	0	31	30	0	0
01A	0	0	0	22	7	0	0
02A	0	0	0	4	4	0	0
03A	0	0	8	3	0	0	0
04A	0	0	19	13	0	0	0
05A	0	0	23	20	0	0	0
06A	0	0	57	63	0	0	0
07A	0	0	89	100	0	0	0
08A	0	0	188	177	0	0	0
09A	0	0	111	124	0	0	0
10A	0	0	119	119	0	0	0
11A	0	0	104	105	0	0	0
12P	0	0	108	107	0	0	0
01P	0	0	150	136	0	0	0
02P	0	0	131	138	0	0	0
03P	0	0	188	189	0	0	0
04P	0	0	248	259	0	0	0
05P	0	0	168	170	0	0	0
06P	0	0	134	132	0	0	0
07P	0	0	46	66	0	0	0
08P	0	0	69	63	0	0	0
09P	0	0	84	80	0	0	0
10P	0	0	66	45	0	0	0
11P	0	0	42	40	0	0	0
TOT	0	0	2152	2206	41	0	0

STATE OF CONNECTICUT
DEPARTMENT OF TRANSPORTATION
BUREAU OF POLICY AND PLANNING
PLANNING INVENTORY AND DATA

TRAFFIC RECORDER DATA

TOWN OF NEW HAVEN

ROUTE 91

DIRECTION N

NB ON RAMP FROM FERRY STREET

DAY	SUN	MON	TUE	WED	THU	FRI	SAT
DATE	0	0	07/31/2012	08/01/2012	08/02/2012	0	0
TYPE							
HOUR							

2012 ADT = 4700 ACF = NA

12A	0	0	0	34	45	0	0
01A	0	0	0	35	28	0	0
02A	0	0	0	17	25	0	0
03A	0	0	0	28	25	0	0
04A	0	0	0	62	47	0	0
05A	0	0	115	142	0	0	0
06A	0	0	320	296	0	0	0
07A	0	0	321	310	0	0	0
08A	0	0	292	256	0	0	0
09A	0	0	263	245	0	0	0
10A	0	0	249	268	0	0	0
11A	0	0	257	275	0	0	0
12P	0	0	328	344	0	0	0
01P	0	0	287	320	0	0	0
02P	0	0	344	321	0	0	0
03P	0	0	386	401	0	0	0
04P	0	0	412	380	0	0	0
05P	0	0	411	385	0	0	0
06P	0	0	274	327	0	0	0
07P	0	0	235	240	0	0	0
08P	0	0	154	173	0	0	0
09P	0	0	138	118	0	0	0
10P	0	0	102	100	0	0	0
11P	0	0	54	64	0	0	0
TOT	0	0	4942	5141	170	0	0

STATE OF CONNECTICUT
DEPARTMENT OF TRANSPORTATION
BUREAU OF POLICY AND PLANNING
PLANNING INVENTORY AND DATA

TRAFFIC RECORDER DATA

TOWN OF NEW HAVEN	ROUTE 91						DIRECTION S
SB OFF RAMP TO ROUTE 17&ROUTE 80 (EXIT 8)	SUN	MON	TUE	WED	THU	FRI	SAT
DAY			08/07/2012	08/08/2012	08/09/2012		
DATE	0	0				0	0
TYPE							
HOUR							
	2012 ADT = 6500		ACF = NA				

12A	0	0	0	86	94	0	0
01A	0	0	0	56	67	0	0
02A	0	0	0	26	0	0	0
03A	0	0	0	29	0	0	0
04A	0	0	37	32	0	0	0
05A	0	0	71	54	0	0	0
06A	0	0	176	176	0	0	0
07A	0	0	335	268	0	0	0
08A	0	0	275	381	0	0	0
09A	0	0	345	345	0	0	0
10A	0	0	342	349	0	0	0
11A	0	0	400	391	0	0	0
12P	0	0	381	385	0	0	0
01P	0	0	409	418	0	0	0
02P	0	0	462	456	0	0	0
03P	0	0	597	572	0	0	0
04P	0	0	638	636	0	0	0
05P	0	0	641	645	0	0	0
06P	0	0	417	419	0	0	0
07P	0	0	394	405	0	0	0
08P	0	0	353	357	0	0	0
09P	0	0	307	310	0	0	0
10P	0	0	209	211	0	0	0
11P	0	0	168	157	0	0	0
TOT	0	0	6957	7164	161	0	0

STATE OF CONNECTICUT
 DEPARTMENT OF TRANSPORTATION
 BUREAU OF POLICY AND PLANNING
 PLANNING INVENTORY AND DATA

TRAFFIC RECORDER DATA

TOWN OF NEW HAVEN

ROUTE 91

DIRECTION S

SB ON RAMP FROM ROUTE 17 AND ROUTE 80

DAY	SUN	MON	TUE	WED	THU	FRI	SAT
DATE	0	0	08/07/2012	08/08/2012	08/09/2012	0	0
TYPE							
HOUR							

2012 ADT = 13200

ACF = NA

12A	0	0	0	103	118	0	0
01A	0	0	0	88	92	0	0
02A	0	0	0	46	43	0	0
03A	0	0	0	83	0	0	0
04A	0	0	125	132	0	0	0
05A	0	0	406	408	0	0	0
06A	0	0	873	873	0	0	0
07A	0	0	1303	1297	0	0	0
08A	0	0	1160	1217	0	0	0
09A	0	0	805	852	0	0	0
10A	0	0	785	792	0	0	0
11A	0	0	808	765	0	0	0
12P	0	0	801	791	0	0	0
01P	0	0	801	759	0	0	0
02P	0	0	804	763	0	0	0
03P	0	0	970	916	0	0	0
04P	0	0	786	801	0	0	0
05P	0	0	874	844	0	0	0
06P	0	0	701	691	0	0	0
07P	0	0	591	604	0	0	0
08P	0	0	477	480	0	0	0
09P	0	0	411	490	0	0	0
10P	0	0	386	412	0	0	0
11P	0	0	352	349	0	0	0
TOT	0	0	14219	14556	253	0	0

STATE OF CONNECTICUT
DEPARTMENT OF TRANSPORTATION
BUREAU OF POLICY AND PLANNING
PLANNING INVENTORY AND DATA

TRAFFIC RECORDER DATA

TOWN OF NEW HAVEN	ROUTE 91						DIRECTION N
NB OFF RAMP TO ROUTE 17&ROUTE 80 (EXIT 8)	SUN	MON	TUE	WED	THU	FRI	SAT
DAY	0	07/23/2012	07/24/2012	07/25/2012	0	0	0
DATE							
TYPE							
HOUR							
	2012 ADT = 16400		ACF = NA				

12A	0	0	192	237	0	0	0
01A	0	0	120	152	0	0	0
02A	0	0	79	126	0	0	0
03A	0	0	84	61	0	0	0
04A	0	113	92	0	0	0	0
05A	0	238	235	0	0	0	0
06A	0	831	779	0	0	0	0
07A	0	779	806	0	0	0	0
08A	0	888	902	0	0	0	0
09A	0	722	813	0	0	0	0
10A	0	757	845	0	0	0	0
11A	0	883	1085	0	0	0	0
12P	0	1023	1050	0	0	0	0
01P	0	999	1084	0	0	0	0
02P	0	1357	1372	0	0	0	0
03P	0	1341	1442	0	0	0	0
04P	0	1682	1803	0	0	0	0
05P	0	1472	1515	0	0	0	0
06P	0	1104	1031	0	0	0	0
07P	0	839	861	0	0	0	0
08P	0	757	740	0	0	0	0
09P	0	586	585	0	0	0	0
10P	0	472	580	0	0	0	0
11P	0	326	371	0	0	0	0
TOT	0	17169	18466	576	0	0	0

STATE OF CONNECTICUT
DEPARTMENT OF TRANSPORTATION
BUREAU OF POLICY AND PLANNING
PLANNING INVENTORY AND DATA

TRAFFIC RECORDER DATA

TOWN OF NEW HAVEN	ROUTE 91						DIRECTION N
NB ON RAMP FROM ROUTE 17 & ROUTE 80	SUN	MON	TUE	WED	THU	FRI	SAT
DAY							
DATE	0	07/23/2012	07/24/2012	07/25/2012	0	0	0
TYPE							
HOUR							
	2012 ADT = 6600		ACF = NA				

12A	0	0	52	46	0	0	0
01A	0	0	29	26	0	0	0
02A	0	0	24	28	0	0	0
03A	0	0	43	27	0	0	0
04A	0	83	74	0	0	0	0
05A	0	169	160	0	0	0	0
06A	0	330	355	0	0	0	0
07A	0	560	573	0	0	0	0
08A	0	592	604	0	0	0	0
09A	0	414	426	0	0	0	0
10A	0	370	397	0	0	0	0
11A	0	375	419	0	0	0	0
12P	0	417	430	0	0	0	0
01P	0	438	426	0	0	0	0
02P	0	429	453	0	0	0	0
03P	0	471	471	0	0	0	0
04P	0	463	531	0	0	0	0
05P	0	566	639	0	0	0	0
06P	0	336	465	0	0	0	0
07P	0	241	331	0	0	0	0
08P	0	193	219	0	0	0	0
09P	0	129	168	0	0	0	0
10P	0	100	146	0	0	0	0
11P	0	76	89	0	0	0	0
TOT	0	6752	7524	127	0	0	0

STATE OF CONNECTICUT
 DEPARTMENT OF TRANSPORTATION
 BUREAU OF POLICY AND PLANNING
 PLANNING INVENTORY AND DATA

TRAFFIC RECORDER DATA

TOWN OF NEW HAVEN	ROUTE 91							DIRECTION S
SB OFF RAMP TO I-95 SB	SUN	MON	TUE	WED	THU	FRI	SAT	
DAY	0	0	0	06/03/2009	06/04/2009	0	0	
DATE	0	0	0	06/03/2009	06/04/2009	0	0	
TYPE								
HOUR								
	2009 ADT = 32900		ACF = 0.87					

12A	0	0	0	0	740	0	0	
01A	0	0	0	0	529	0	0	
02A	0	0	0	0	473	0	0	
03A	0	0	0	0	610	0	0	
04A	0	0	0	874	0	0	0	
05A	0	0	0	1458	0	0	0	
06A	0	0	0	2200	0	0	0	
07A	0	0	0	2680	0	0	0	
08A	0	0	0	2396	0	0	0	
09A	0	0	0	2306	0	0	0	
10A	0	0	0	2169	0	0	0	
11A	0	0	0	2197	0	0	0	
12P	0	0	0	2290	0	0	0	
01P	0	0	0	2317	0	0	0	
02P	0	0	0	2120	0	0	0	
03P	0	0	0	2397	0	0	0	
04P	0	0	0	2370	0	0	0	
05P	0	0	0	2329	0	0	0	
06P	0	0	0	2053	0	0	0	
07P	0	0	0	1791	0	0	0	
08P	0	0	0	1422	0	0	0	
09P	0	0	0	1270	0	0	0	
10P	0	0	0	1114	0	0	0	
11P	0	0	0	1001	0	0	0	
TOT	0	0	0	38754	2352	0	0	

STATE OF CONNECTICUT
DEPARTMENT OF TRANSPORTATION
BUREAU OF POLICY AND PLANNING
PLANNING INVENTORY AND DATA

TRAFFIC RECORDER DATA

TOWN OF NEW HAVEN

ROUTE 91

DIRECTION N

NB ON RAMP FROM I-95 NB

DAY	SUN	MON	TUE	WED	THU	FRI	SAT
DATE	0	06/15/2009	06/16/2009	06/17/2009	0	0	0
TYPE							
HOUR							

2009 ADT = 32300 ACF = 0.87

12A	0	0	691	481	0	0	0
01A	0	0	514	488	0	0	0
02A	0	558	458	459	0	0	0
03A	0	463	520	0	0	0	0
04A	0	607	801	0	0	0	0
05A	0	1028	1114	0	0	0	0
06A	0	1958	1810	0	0	0	0
07A	0	2392	2298	0	0	0	0
08A	0	2430	2300	0	0	0	0
09A	0	1946	2400	0	0	0	0
10A	0	2047	2160	0	0	0	0
11A	0	2218	2293	0	0	0	0
12P	0	2303	2266	0	0	0	0
01P	0	2363	2318	0	0	0	0
02P	0	2467	2579	0	0	0	0
03P	0	2222	2634	0	0	0	0
04P	0	2633	2592	0	0	0	0
05P	0	2323	2363	0	0	0	0
06P	0	1949	1983	0	0	0	0
07P	0	1715	1772	0	0	0	0
08P	0	1631	1706	0	0	0	0
09P	0	1430	1270	0	0	0	0
10P	0	1039	1169	0	0	0	0
11P	0	907	878	0	0	0	0
TOT	0	38629	40889	1428	0	0	0

STATE OF CONNECTICUT
DEPARTMENT OF TRANSPORTATION
BUREAU OF POLICY AND PLANNING
PLANNING INVENTORY AND DATA

TRAFFIC RECORDER DATA

TOWN OF NEW HAVEN

ROUTE 91

DIRECTION N

NB ON RAMP FROM ROUTE 34 EB

DAY	SUN	MON	TUE	WED	THU	FRI	SAT
DATE	0	06/01/2009	06/02/2009	0	0	0	0
TYPE							
HOUR							

2009 ADT = 15600 ACF = NA

12A	0	0	217	0	0	0	0
01A	0	0	106	0	0	0	0
02A	0	0	47	0	0	0	0
03A	0	57	0	0	0	0	0
04A	0	84	0	0	0	0	0
05A	0	209	0	0	0	0	0
06A	0	489	0	0	0	0	0
07A	0	747	0	0	0	0	0
08A	0	759	0	0	0	0	0
09A	0	671	0	0	0	0	0
10A	0	651	0	0	0	0	0
11A	0	795	0	0	0	0	0
12P	0	843	0	0	0	0	0
01P	0	934	0	0	0	0	0
02P	0	1281	0	0	0	0	0
03P	0	1625	0	0	0	0	0
04P	0	1912	0	0	0	0	0
05P	0	1945	0	0	0	0	0
06P	0	1106	0	0	0	0	0
07P	0	921	0	0	0	0	0
08P	0	711	0	0	0	0	0
09P	0	499	0	0	0	0	0
10P	0	390	0	0	0	0	0
11P	0	358	0	0	0	0	0
TOT	0	16987	370	0	0	0	0

STATE OF CONNECTICUT
DEPARTMENT OF TRANSPORTATION
BUREAU OF POLICY AND PLANNING
PLANNING INVENTORY AND DATA

TRAFFIC RECORDER DATA

TOWN OF NEW HAVEN

ROUTE 91

DIRECTION S

SB OFF RAMP TO ROUTE 34 WB (EXIT 1)

DAY	SUN	MON	TUE	WED	THU	FRI	SAT
DATE	0	0	0	06/03/2009	06/04/2009	0	0
TYPE							
HOUR							

2009 ADT = 15500

ACF = NA

12A	0	0	0	0	108	0	0
01A	0	0	0	0	71	0	0
02A	0	0	0	0	45	0	0
03A	0	0	0	0	53	0	0
04A	0	0	0	118	0	0	0
05A	0	0	0	544	0	0	0
06A	0	0	0	1456	0	0	0
07A	0	0	0	1691	0	0	0
08A	0	0	0	1655	0	0	0
09A	0	0	0	1223	0	0	0
10A	0	0	0	1037	0	0	0
11A	0	0	0	914	0	0	0
12P	0	0	0	974	0	0	0
01P	0	0	0	984	0	0	0
02P	0	0	0	914	0	0	0
03P	0	0	0	902	0	0	0
04P	0	0	0	904	0	0	0
05P	0	0	0	858	0	0	0
06P	0	0	0	831	0	0	0
07P	0	0	0	517	0	0	0
08P	0	0	0	408	0	0	0
09P	0	0	0	372	0	0	0
10P	0	0	0	348	0	0	0
11P	0	0	0	254	0	0	0
TOT	0	0	0	16904	277	0	0

STATE OF CONNECTICUT
 DEPARTMENT OF TRANSPORTATION
 BUREAU OF POLICY AND PLANNING
 PLANNING INVENTORY AND DATA

TRAFFIC RECORDER DATA

TOWN OF NEW HAVEN

ROUTE 91

DIRECTION S

SB OFF RAMP TO I-95 NB

DAY	SUN	MON	TUE	WED	THU	FRI	SAT
DATE	0	0	0	06/03/2009	06/04/2009	0	0
TYPE							
HOUR							

2009 ADT = 15000

ACF = 0.87

12A	0	0	0	0	171	0	0
01A	0	0	0	0	98	0	0
02A	0	0	0	0	76	0	0
03A	0	0	0	0	79	0	0
04A	0	0	0	129	0	0	0
05A	0	0	0	301	0	0	0
06A	0	0	0	704	0	0	0
07A	0	0	0	1068	0	0	0
08A	0	0	0	1133	0	0	0
09A	0	0	0	1051	0	0	0
10A	0	0	0	984	0	0	0
11A	0	0	0	1082	0	0	0
12P	0	0	0	1118	0	0	0
01P	0	0	0	1084	0	0	0
02P	0	0	0	1236	0	0	0
03P	0	0	0	1352	0	0	0
04P	0	0	0	1503	0	0	0
05P	0	0	0	1443	0	0	0
06P	0	0	0	1282	0	0	0
07P	0	0	0	850	0	0	0
08P	0	0	0	693	0	0	0
09P	0	0	0	631	0	0	0
10P	0	0	0	412	0	0	0
11P	0	0	0	257	0	0	0
TOT	0	0	0	18313	424	0	0

STATE OF CONNECTICUT
DEPARTMENT OF TRANSPORTATION
BUREAU OF POLICY AND PLANNING
PLANNING INVENTORY AND DATA

TRAFFIC RECORDER DATA

TOWN OF NEW HAVEN

ROUTE 91

DIRECTION N

NB ON RAMP FROM I-95 SB

DAY	SUN	MON	TUE	WED	THU	FRI	SAT
DATE	0	0	0	06/03/2009	06/04/2009	0	0
TYPE							
HOUR							

2009 ADT = 18100

ACF = 0.87

12A	0	0	0	0	140	0	0
01A	0	0	0	0	99	0	0
02A	0	0	0	88	0	0	0
03A	0	0	0	92	0	0	0
04A	0	0	0	161	0	0	0
05A	0	0	0	489	0	0	0
06A	0	0	0	1333	0	0	0
07A	0	0	0	1935	0	0	0
08A	0	0	0	1897	0	0	0
09A	0	0	0	1532	0	0	0
10A	0	0	0	1289	0	0	0
11A	0	0	0	1337	0	0	0
12P	0	0	0	1331	0	0	0
01P	0	0	0	1331	0	0	0
02P	0	0	0	1377	0	0	0
03P	0	0	0	1508	0	0	0
04P	0	0	0	1466	0	0	0
05P	0	0	0	1348	0	0	0
06P	0	0	0	1063	0	0	0
07P	0	0	0	816	0	0	0
08P	0	0	0	689	0	0	0
09P	0	0	0	701	0	0	0
10P	0	0	0	338	0	0	0
11P	0	0	0	227	0	0	0
TOT	0	0	0	22348	239	0	0

STATE OF CONNECTICUT
DEPARTMENT OF TRANSPORTATION
BUREAU OF POLICY AND PLANNING
PLANNING INVENTORY AND DATA

TRAFFIC RECORDER DATA

TOWN OF NEW HAVEN

ROUTE 91

DIRECTION S

SB OFF RAMP TO HAMILTON ST #2 (EXIT 2)

DAY	SUN	MON	TUE	WED	THU	FRI	SAT
DATE	0	0	0	06/03/2009	06/04/2009	0	0
TYPE							
HOUR							

2009 ADT = 4200

ACF = NA

12A	0	0	0	0	28	0	0
01A	0	0	0	0	15	0	0
02A	0	0	0	0	13	0	0
03A	0	0	0	0	9	0	0
04A	0	0	0	17	0	0	0
05A	0	0	0	72	0	0	0
06A	0	0	0	254	0	0	0
07A	0	0	0	425	0	0	0
08A	0	0	0	393	0	0	0
09A	0	0	0	344	0	0	0
10A	0	0	0	195	0	0	0
11A	0	0	0	267	0	0	0
12P	0	0	0	370	0	0	0
01P	0	0	0	227	0	0	0
02P	0	0	0	296	0	0	0
03P	0	0	0	346	0	0	0
04P	0	0	0	462	0	0	0
05P	0	0	0	498	0	0	0
06P	0	0	0	152	0	0	0
07P	0	0	0	86	0	0	0
08P	0	0	0	81	0	0	0
09P	0	0	0	59	0	0	0
10P	0	0	0	47	0	0	0
11P	0	0	0	31	0	0	0
TOT	0	0	0	4622	65	0	0

STATE OF CONNECTICUT
DEPARTMENT OF TRANSPORTATION
BUREAU OF POLICY AND PLANNING
PLANNING INVENTORY AND DATA

TRAFFIC RECORDER DATA

TOWN OF NEW HAVEN

ROUTE 91

DIRECTION N

NB ON RAMP FROM HAMILTON STREET #2

DAY	SUN	MON	TUE	WED	THU	FRI	SAT
DATE	0	0	0	06/03/2009	06/04/2009	0	0
TYPE							
HOUR							

2009 ADT = 4500

ACF = NA

12A	0	0	0	0	60	0	0
01A	0	0	0	0	45	0	0
02A	0	0	0	32	0	0	0
03A	0	0	0	24	0	0	0
04A	0	0	0	39	0	0	0
05A	0	0	0	49	0	0	0
06A	0	0	0	144	0	0	0
07A	0	0	0	246	0	0	0
08A	0	0	0	273	0	0	0
09A	0	0	0	223	0	0	0
10A	0	0	0	250	0	0	0
11A	0	0	0	255	0	0	0
12P	0	0	0	270	0	0	0
01P	0	0	0	335	0	0	0
02P	0	0	0	354	0	0	0
03P	0	0	0	508	0	0	0
04P	0	0	0	568	0	0	0
05P	0	0	0	484	0	0	0
06P	0	0	0	266	0	0	0
07P	0	0	0	166	0	0	0
08P	0	0	0	134	0	0	0
09P	0	0	0	106	0	0	0
10P	0	0	0	101	0	0	0
11P	0	0	0	67	0	0	0
TOT	0	0	0	4894	105	0	0

STATE OF CONNECTICUT
DEPARTMENT OF TRANSPORTATION
BUREAU OF POLICY AND PLANNING
PLANNING INVENTORY AND DATA

TRAFFIC RECORDER DATA

TOWN OF NEW HAVEN	ROUTE 91							DIRECTION S
SB ON RAMP FROM TRUMBULL STREET	SUN	MON	TUE	WED	THU	FRI	SAT	
DAY	0	0	0	06/03/2009	06/04/2009	0	0	
DATE								
TYPE								
HOUR								
	2009 ADT = 5500		ACF = NA					

12A	0	0	0	0	41	0	0	
01A	0	0	0	0	23	0	0	
02A	0	0	0	0	24	0	0	
03A	0	0	0	0	17	0	0	
04A	0	0	0	19	0	0	0	
05A	0	0	0	81	0	0	0	
06A	0	0	0	170	0	0	0	
07A	0	0	0	257	0	0	0	
08A	0	0	0	295	0	0	0	
09A	0	0	0	308	0	0	0	
10A	0	0	0	369	0	0	0	
11A	0	0	0	383	0	0	0	
12P	0	0	0	412	0	0	0	
01P	0	0	0	392	0	0	0	
02P	0	0	0	382	0	0	0	
03P	0	0	0	504	0	0	0	
04P	0	0	0	512	0	0	0	
05P	0	0	0	583	0	0	0	
06P	0	0	0	432	0	0	0	
07P	0	0	0	299	0	0	0	
08P	0	0	0	193	0	0	0	
09P	0	0	0	201	0	0	0	
10P	0	0	0	126	0	0	0	
11P	0	0	0	71	0	0	0	
TOT	0	0	0	5989	105	0	0	

STATE OF CONNECTICUT
 DEPARTMENT OF TRANSPORTATION
 BUREAU OF POLICY AND PLANNING
 PLANNING INVENTORY AND DATA

TRAFFIC RECORDER DATA

TOWN OF NEW HAVEN

ROUTE 91

DIRECTION S

SB OFF RAMP TO TRUMBULL STREET (EXIT 3)

DAY	SUN	MON	TUE	WED	THU	FRI	SAT
DATE	0	0	0	06/03/2009	06/04/2009	0	0
TYPE							
HOUR							

2009 ADT = 5300

ACF = NA

12A	0	0	0	0	44	0	0
01A	0	0	0	0	29	0	0
02A	0	0	0	0	7	0	0
03A	0	0	0	0	14	0	0
04A	0	0	0	26	0	0	0
05A	0	0	0	96	0	0	0
06A	0	0	0	348	0	0	0
07A	0	0	0	531	0	0	0
08A	0	0	0	686	0	0	0
09A	0	0	0	456	0	0	0
10A	0	0	0	331	0	0	0
11A	0	0	0	341	0	0	0
12P	0	0	0	345	0	0	0
01P	0	0	0	373	0	0	0
02P	0	0	0	360	0	0	0
03P	0	0	0	293	0	0	0
04P	0	0	0	370	0	0	0
05P	0	0	0	435	0	0	0
06P	0	0	0	253	0	0	0
07P	0	0	0	192	0	0	0
08P	0	0	0	143	0	0	0
09P	0	0	0	108	0	0	0
10P	0	0	0	94	0	0	0
11P	0	0	0	69	0	0	0
TOT	0	0	0	5850	94	0	0

STATE OF CONNECTICUT
DEPARTMENT OF TRANSPORTATION
BUREAU OF POLICY AND PLANNING
PLANNING INVENTORY AND DATA

TRAFFIC RECORDER DATA

TOWN OF NEW HAVEN

ROUTE 91

DIRECTION N

NB OFF RAMP TO TRUMBULL STREET (EXIT 3)

DAY	SUN	MON	TUE	WED	THU	FRI	SAT
DATE	0	0	0	06/03/2009	06/04/2009	0	0
TYPE							
HOUR							

2009 ADT = 6000

ACF = NA

12A	0	0	0	0	40	0	0
01A	0	0	0	0	18	0	0
02A	0	0	0	18	0	0	0
03A	0	0	0	10	0	0	0
04A	0	0	0	24	0	0	0
05A	0	0	0	89	0	0	0
06A	0	0	0	306	0	0	0
07A	0	0	0	651	0	0	0
08A	0	0	0	880	0	0	0
09A	0	0	0	552	0	0	0
10A	0	0	0	392	0	0	0
11A	0	0	0	399	0	0	0
12P	0	0	0	361	0	0	0
01P	0	0	0	378	0	0	0
02P	0	0	0	381	0	0	0
03P	0	0	0	367	0	0	0
04P	0	0	0	368	0	0	0
05P	0	0	0	370	0	0	0
06P	0	0	0	304	0	0	0
07P	0	0	0	195	0	0	0
08P	0	0	0	192	0	0	0
09P	0	0	0	160	0	0	0
10P	0	0	0	96	0	0	0
11P	0	0	0	61	0	0	0
TOT	0	0	0	6554	58	0	0

STATE OF CONNECTICUT
DEPARTMENT OF TRANSPORTATION
BUREAU OF POLICY AND PLANNING
PLANNING INVENTORY AND DATA

TRAFFIC RECORDER DATA

TOWN OF NEW HAVEN

ROUTE 91

DIRECTION N

NB ON RAMP FROM TRUMBULL STREET

DAY	SUN	MON	TUE	WED	THU	FRI	SAT
DATE	0	0	0	06/03/2009	06/04/2009	0	0
TYPE							
HOUR							

2009 ADT = 3900

ACF = NA

12A	0	0	0	0	32	0	0
01A	0	0	0	0	21	0	0
02A	0	0	0	0	15	0	0
03A	0	0	0	8	0	0	0
04A	0	0	0	7	0	0	0
05A	0	0	0	20	0	0	0
06A	0	0	0	57	0	0	0
07A	0	0	0	115	0	0	0
08A	0	0	0	148	0	0	0
09A	0	0	0	167	0	0	0
10A	0	0	0	207	0	0	0
11A	0	0	0	234	0	0	0
12P	0	0	0	271	0	0	0
01P	0	0	0	249	0	0	0
02P	0	0	0	315	0	0	0
03P	0	0	0	434	0	0	0
04P	0	0	0	537	0	0	0
05P	0	0	0	584	0	0	0
06P	0	0	0	276	0	0	0
07P	0	0	0	185	0	0	0
08P	0	0	0	148	0	0	0
09P	0	0	0	114	0	0	0
10P	0	0	0	102	0	0	0
11P	0	0	0	45	0	0	0
TOT	0	0	0	4223	68	0	0

STATE OF CONNECTICUT
DEPARTMENT OF TRANSPORTATION
BUREAU OF POLICY AND PLANNING
PLANNING INVENTORY AND DATA

TRAFFIC RECORDER DATA

TOWN OF NEW HAVEN

ROUTE 91

DIRECTION N

NB ON RAMP FROM STATE STREET

DAY	SUN	MON	TUE	WED	THU	FRI	SAT
DATE	0	0	0	06/03/2009	06/04/2009	0	0
TYPE							
HOUR							

2009 ADT = 5800

ACF = NA

12A	0	0	0	0	72	0	0
01A	0	0	0	0	39	0	0
02A	0	0	0	0	18	0	0
03A	0	0	0	9	0	0	0
04A	0	0	0	27	0	0	0
05A	0	0	0	43	0	0	0
06A	0	0	0	192	0	0	0
07A	0	0	0	257	0	0	0
08A	0	0	0	271	0	0	0
09A	0	0	0	260	0	0	0
10A	0	0	0	309	0	0	0
11A	0	0	0	324	0	0	0
12P	0	0	0	387	0	0	0
01P	0	0	0	384	0	0	0
02P	0	0	0	407	0	0	0
03P	0	0	0	560	0	0	0
04P	0	0	0	674	0	0	0
05P	0	0	0	776	0	0	0
06P	0	0	0	390	0	0	0
07P	0	0	0	281	0	0	0
08P	0	0	0	226	0	0	0
09P	0	0	0	216	0	0	0
10P	0	0	0	170	0	0	0
11P	0	0	0	102	0	0	0
TOT	0	0	0	6265	129	0	0

STATE OF CONNECTICUT
 DEPARTMENT OF TRANSPORTATION
 BUREAU OF POLICY AND PLANNING
 PLANNING INVENTORY AND DATA

TRAFFIC RECORDER DATA

TOWN OF NEW HAVEN	ROUTE 91							DIRECTION S
SB OFF RAMP TO HUMPHREY STREET (EXIT 4)	SUN	MON	TUE	WED	THU	FRI	SAT	
DAY	0	06/15/2009	06/16/2009	0	0	0	0	
DATE	0	06/15/2009	06/16/2009	0	0	0	0	
TYPE								
HOUR								
	2009 ADT = 4300		ACF = NA					

12A	0	0	22	0	0	0	0	
01A	0	0	16	0	0	0	0	
02A	0	8	0	0	0	0	0	
03A	0	9	0	0	0	0	0	
04A	0	14	0	0	0	0	0	
05A	0	79	0	0	0	0	0	
06A	0	289	0	0	0	0	0	
07A	0	513	0	0	0	0	0	
08A	0	442	0	0	0	0	0	
09A	0	319	0	0	0	0	0	
10A	0	187	0	0	0	0	0	
11A	0	165	0	0	0	0	0	
12P	0	173	0	0	0	0	0	
01P	0	184	0	0	0	0	0	
02P	0	190	0	0	0	0	0	
03P	0	556	0	0	0	0	0	
04P	0	454	0	0	0	0	0	
05P	0	601	0	0	0	0	0	
06P	0	278	0	0	0	0	0	
07P	0	95	0	0	0	0	0	
08P	0	82	0	0	0	0	0	
09P	0	58	0	0	0	0	0	
10P	0	46	0	0	0	0	0	
11P	0	36	0	0	0	0	0	
TOT	0	4778	38	0	0	0	0	

STATE OF CONNECTICUT
 DEPARTMENT OF TRANSPORTATION
 BUREAU OF POLICY AND PLANNING
 PLANNING INVENTORY AND DATA

TRAFFIC RECORDER DATA

TOWN OF NEW HAVEN	ROUTE 91							DIRECTION S
SB ON RAMP FROM WILLOW STREET	SUN	MON	TUE	WED	THU	FRI	SAT	
DAY	0	06/15/2009	06/16/2009	0	0	0	0	
DATE								
TYPE								
HOUR								
	2009 ADT = 4600		ACF = NA					

12A	0	0	35	0	0	0	0	
01A	0	0	28	0	0	0	0	
02A	0	15	0	0	0	0	0	
03A	0	12	0	0	0	0	0	
04A	0	25	0	0	0	0	0	
05A	0	80	0	0	0	0	0	
06A	0	194	0	0	0	0	0	
07A	0	308	0	0	0	0	0	
08A	0	383	0	0	0	0	0	
09A	0	327	0	0	0	0	0	
10A	0	228	0	0	0	0	0	
11A	0	247	0	0	0	0	0	
12P	0	319	0	0	0	0	0	
01P	0	317	0	0	0	0	0	
02P	0	422	0	0	0	0	0	
03P	0	348	0	0	0	0	0	
04P	0	398	0	0	0	0	0	
05P	0	348	0	0	0	0	0	
06P	0	287	0	0	0	0	0	
07P	0	210	0	0	0	0	0	
08P	0	191	0	0	0	0	0	
09P	0	154	0	0	0	0	0	
10P	0	131	0	0	0	0	0	
11P	0	71	0	0	0	0	0	
TOT	0	5015	63	0	0	0	0	

STATE OF CONNECTICUT
DEPARTMENT OF TRANSPORTATION
BUREAU OF POLICY AND PLANNING
PLANNING INVENTORY AND DATA

TRAFFIC RECORDER DATA

TOWN OF NEW HAVEN

ROUTE 91

DIRECTION N

NB OFF RAMP TO WILLOW STREET (EXIT 6)

DAY	SUN	MON	TUE	WED	THU	FRI	SAT
DATE	0	0	0	06/03/2009	06/04/2009	0	0
TYPE							
HOUR							

2009 ADT = 4400

ACF = NA

12A	0	0	0	0	70	0	0
01A	0	0	0	0	29	0	0
02A	0	0	0	0	25	0	0
03A	0	0	0	6	0	0	0
04A	0	0	0	17	0	0	0
05A	0	0	0	43	0	0	0
06A	0	0	0	104	0	0	0
07A	0	0	0	293	0	0	0
08A	0	0	0	328	0	0	0
09A	0	0	0	284	0	0	0
10A	0	0	0	201	0	0	0
11A	0	0	0	233	0	0	0
12P	0	0	0	283	0	0	0
01P	0	0	0	280	0	0	0
02P	0	0	0	321	0	0	0
03P	0	0	0	358	0	0	0
04P	0	0	0	399	0	0	0
05P	0	0	0	391	0	0	0
06P	0	0	0	311	0	0	0
07P	0	0	0	297	0	0	0
08P	0	0	0	209	0	0	0
09P	0	0	0	199	0	0	0
10P	0	0	0	116	0	0	0
11P	0	0	0	92	0	0	0
TOT	0	0	0	4765	124	0	0

STATE OF CONNECTICUT
DEPARTMENT OF TRANSPORTATION
BUREAU OF POLICY AND PLANNING
PLANNING INVENTORY AND DATA

TRAFFIC RECORDER DATA

TOWN OF NEW HAVEN

ROUTE 91

DIRECTION S

SB OFF RAMP TO WILLOW STREET (EXIT 6)

DAY	SUN	MON	TUE	WED	THU	FRI	SAT
DATE	0	0	0	06/03/2009	06/04/2009	0	0

TYPE

HOUR

2009 ADT = 3700

ACF = NA

12A	0	0	0	0	31	0	0
01A	0	0	0	0	15	0	0
02A	0	0	0	0	10	0	0
03A	0	0	0	10	10	0	0
04A	0	0	0	13	0	0	0
05A	0	0	0	44	0	0	0
06A	0	0	0	167	0	0	0
07A	0	0	0	400	0	0	0
08A	0	0	0	507	0	0	0
09A	0	0	0	237	0	0	0
10A	0	0	0	170	0	0	0
11A	0	0	0	163	0	0	0
12P	0	0	0	183	0	0	0
01P	0	0	0	223	0	0	0
02P	0	0	0	334	0	0	0
03P	0	0	0	434	0	0	0
04P	0	0	0	217	0	0	0
05P	0	0	0	264	0	0	0
06P	0	0	0	202	0	0	0
07P	0	0	0	170	0	0	0
08P	0	0	0	100	0	0	0
09P	0	0	0	114	0	0	0
10P	0	0	0	85	0	0	0
11P	0	0	0	61	0	0	0
TOT	0	0	0	4098	66	0	0

STATE OF CONNECTICUT
 DEPARTMENT OF TRANSPORTATION
 BUREAU OF POLICY AND PLANNING
 PLANNING INVENTORY AND DATA

TRAFFIC RECORDER DATA

TOWN OF NEW HAVEN	ROUTE 91							DIRECTION S
SB ON RAMP FROM US 5	SUN	MON	TUE	WED	THU	FRI	SAT	
DAY	0	0	0	06/03/2009	06/04/2009	0	0	
DATE	0	0	0	06/03/2009	06/04/2009	0	0	
TYPE								
HOUR								
	2009 ADT = 7100		ACF = NA					

12A	0	0	0	0	73	0	0	
01A	0	0	0	0	72	0	0	
02A	0	0	0	0	42	0	0	
03A	0	0	0	39	19	0	0	
04A	0	0	0	63	0	0	0	
05A	0	0	0	231	0	0	0	
06A	0	0	0	479	0	0	0	
07A	0	0	0	447	0	0	0	
08A	0	0	0	464	0	0	0	
09A	0	0	0	485	0	0	0	
10A	0	0	0	481	0	0	0	
11A	0	0	0	500	0	0	0	
12P	0	0	0	486	0	0	0	
01P	0	0	0	465	0	0	0	
02P	0	0	0	498	0	0	0	
03P	0	0	0	534	0	0	0	
04P	0	0	0	497	0	0	0	
05P	0	0	0	446	0	0	0	
06P	0	0	0	405	0	0	0	
07P	0	0	0	353	0	0	0	
08P	0	0	0	265	0	0	0	
09P	0	0	0	226	0	0	0	
10P	0	0	0	197	0	0	0	
11P	0	0	0	145	0	0	0	
TOT	0	0	0	7706	206	0	0	

STATE OF CONNECTICUT
DEPARTMENT OF TRANSPORTATION
BUREAU OF POLICY AND PLANNING
PLANNING INVENTORY AND DATA

TRAFFIC RECORDER DATA

TOWN OF NEW HAVEN	ROUTE 91							DIRECTION N
NB OFF RAMP TO US 5 & JAMES STREET(X5)	SUN	MON	TUE	WED	THU	FRI	SAT	
DAY	0	0	0	06/03/2009	06/04/2009	0	0	
DATE	0	0	0	06/03/2009	06/04/2009	0	0	
TYPE								
HOUR								
	2009 ADT = 11100		ACF = NA					

12A	0	0	0	0	130	0	0	
01A	0	0	0	0	93	0	0	
02A	0	0	0	0	50	0	0	
03A	0	0	0	39	0	0	0	
04A	0	0	0	74	0	0	0	
05A	0	0	0	160	0	0	0	
06A	0	0	0	357	0	0	0	
07A	0	0	0	814	0	0	0	
08A	0	0	0	913	0	0	0	
09A	0	0	0	761	0	0	0	
10A	0	0	0	701	0	0	0	
11A	0	0	0	695	0	0	0	
12P	0	0	0	789	0	0	0	
01P	0	0	0	827	0	0	0	
02P	0	0	0	885	0	0	0	
03P	0	0	0	903	0	0	0	
04P	0	0	0	901	0	0	0	
05P	0	0	0	791	0	0	0	
06P	0	0	0	673	0	0	0	
07P	0	0	0	506	0	0	0	
08P	0	0	0	415	0	0	0	
09P	0	0	0	403	0	0	0	
10P	0	0	0	263	0	0	0	
11P	0	0	0	200	0	0	0	
TOT	0	0	0	12070	273	0	0	

STATE OF CONNECTICUT
DEPARTMENT OF TRANSPORTATION
BUREAU OF POLICY AND PLANNING
PLANNING INVENTORY AND DATA

TRAFFIC RECORDER DATA

TOWN OF NEW HAVEN

ROUTE 91

DIRECTION N

NB ON RAMP FROM WILLOW STREET

DAY	SUN	MON	TUE	WED	THU	FRI	SAT
DATE	0	0	0	06/03/2009	06/04/2009	0	0
TYPE							
HOUR							

2009 ADT = 3400

ACF = NA

12A	0	0	0	0	23	0	0
01A	0	0	0	0	14	0	0
02A	0	0	0	0	10	0	0
03A	0	0	0	6	0	0	0
04A	0	0	0	16	0	0	0
05A	0	0	0	30	0	0	0
06A	0	0	0	100	0	0	0
07A	0	0	0	190	0	0	0
08A	0	0	0	229	0	0	0
09A	0	0	0	161	0	0	0
10A	0	0	0	163	0	0	0
11A	0	0	0	163	0	0	0
12P	0	0	0	200	0	0	0
01P	0	0	0	242	0	0	0
02P	0	0	0	290	0	0	0
03P	0	0	0	399	0	0	0
04P	0	0	0	345	0	0	0
05P	0	0	0	374	0	0	0
06P	0	0	0	240	0	0	0
07P	0	0	0	168	0	0	0
08P	0	0	0	146	0	0	0
09P	0	0	0	111	0	0	0
10P	0	0	0	91	0	0	0
11P	0	0	0	39	0	0	0
TOT	0	0	0	3703	47	0	0

STATE OF CONNECTICUT
DEPARTMENT OF TRANSPORTATION
BUREAU OF POLICY AND PLANNING
PLANNING INVENTORY AND DATA

TRAFFIC RECORDER DATA

TOWN OF NEW HAVEN

ROUTE 91

DIRECTION S

SB OFF RAMP TO MIDDLETOWN AVENUE (EXIT 7)

DAY	SUN	MON	TUE	WED	THU	FRI	SAT
DATE	0	06/15/2009	06/16/2009	0	0	0	0
TYPE							
HOUR							

2009 ADT = 2100 ACF = NA

12A	0	0	28	0	0	0	0
01A	0	0	23	0	0	0	0
02A	0	7	0	0	0	0	0
03A	0	7	0	0	0	0	0
04A	0	11	0	0	0	0	0
05A	0	29	0	0	0	0	0
06A	0	59	0	0	0	0	0
07A	0	75	0	0	0	0	0
08A	0	70	0	0	0	0	0
09A	0	132	0	0	0	0	0
10A	0	99	0	0	0	0	0
11A	0	84	0	0	0	0	0
12P	0	111	0	0	0	0	0
01P	0	116	0	0	0	0	0
02P	0	141	0	0	0	0	0
03P	0	282	0	0	0	0	0
04P	0	455	0	0	0	0	0
05P	0	183	0	0	0	0	0
06P	0	106	0	0	0	0	0
07P	0	98	0	0	0	0	0
08P	0	66	0	0	0	0	0
09P	0	64	0	0	0	0	0
10P	0	44	0	0	0	0	0
11P	0	38	0	0	0	0	0
TOT	0	2277	51	0	0	0	0

STATE OF CONNECTICUT
 DEPARTMENT OF TRANSPORTATION
 BUREAU OF POLICY AND PLANNING
 PLANNING INVENTORY AND DATA

TRAFFIC RECORDER DATA

TOWN OF NEW HAVEN	ROUTE 91							DIRECTION N
NB ON RAMP FROM FERRY STREET	SUN	MON	TUE	WED	THU	FRI	SAT	
DAY	0	0	0	06/03/2009	06/04/2009	0	0	
DATE								
TYPE								
HOUR								
	2009 ADT = 5400		ACF = NA					

12A	0	0	0	0	56	0	0	
01A	0	0	0	0	29	0	0	
02A	0	0	0	0	25	0	0	
03A	0	0	0	26	0	0	0	
04A	0	0	0	61	0	0	0	
05A	0	0	0	150	0	0	0	
06A	0	0	0	363	0	0	0	
07A	0	0	0	362	0	0	0	
08A	0	0	0	339	0	0	0	
09A	0	0	0	278	0	0	0	
10A	0	0	0	276	0	0	0	
11A	0	0	0	298	0	0	0	
12P	0	0	0	362	0	0	0	
01P	0	0	0	347	0	0	0	
02P	0	0	0	411	0	0	0	
03P	0	0	0	461	0	0	0	
04P	0	0	0	442	0	0	0	
05P	0	0	0	401	0	0	0	
06P	0	0	0	367	0	0	0	
07P	0	0	0	278	0	0	0	
08P	0	0	0	217	0	0	0	
09P	0	0	0	179	0	0	0	
10P	0	0	0	158	0	0	0	
11P	0	0	0	73	0	0	0	
TOT	0	0	0	5849	110	0	0	

STATE OF CONNECTICUT
DEPARTMENT OF TRANSPORTATION
BUREAU OF POLICY AND PLANNING
PLANNING INVENTORY AND DATA

TRAFFIC RECORDER DATA

TOWN OF NEW HAVEN	ROUTE 91							DIRECTION S
SB OFF RAMP TO ROUTE 17&ROUTE 80 (EXIT 8)	SUN	MON	TUE	WED	THU	FRI	SAT	
DAY	0	06/08/2009	06/09/2009	0	0	0	0	
DATE								
TYPE								
HOUR								
	2009 ADT = 6500		ACF = NA					

12A	0	0	92	0	0	0	0	
01A	0	0	48	0	0	0	0	
02A	0	0	24	0	0	0	0	
03A	0	19	0	0	0	0	0	
04A	0	43	0	0	0	0	0	
05A	0	102	0	0	0	0	0	
06A	0	221	0	0	0	0	0	
07A	0	378	0	0	0	0	0	
08A	0	432	0	0	0	0	0	
09A	0	323	0	0	0	0	0	
10A	0	315	0	0	0	0	0	
11A	0	344	0	0	0	0	0	
12P	0	409	0	0	0	0	0	
01P	0	407	0	0	0	0	0	
02P	0	508	0	0	0	0	0	
03P	0	520	0	0	0	0	0	
04P	0	620	0	0	0	0	0	
05P	0	647	0	0	0	0	0	
06P	0	461	0	0	0	0	0	
07P	0	368	0	0	0	0	0	
08P	0	340	0	0	0	0	0	
09P	0	271	0	0	0	0	0	
10P	0	163	0	0	0	0	0	
11P	0	118	0	0	0	0	0	
TOT	0	7009	164	0	0	0	0	

STATE OF CONNECTICUT
DEPARTMENT OF TRANSPORTATION
BUREAU OF POLICY AND PLANNING
PLANNING INVENTORY AND DATA

TRAFFIC RECORDER DATA

TOWN OF NEW HAVEN

ROUTE 91

DIRECTION S

SB ON RAMP FROM ROUTE 17 AND ROUTE 80

DAY	SUN	MON	TUE	WED	THU	FRI	SAT
DATE	0	06/08/2009	06/09/2009	0	0	0	0
TYPE							
HOUR							

2009 ADT = 14400 ACF = NA

12A	0	0	225	0	0	0	0
01A	0	0	128	0	0	0	0
02A	0	0	122	0	0	0	0
03A	0	103	0	0	0	0	0
04A	0	141	0	0	0	0	0
05A	0	441	0	0	0	0	0
06A	0	1099	0	0	0	0	0
07A	0	1458	0	0	0	0	0
08A	0	1244	0	0	0	0	0
09A	0	856	0	0	0	0	0
10A	0	746	0	0	0	0	0
11A	0	762	0	0	0	0	0
12P	0	821	0	0	0	0	0
01P	0	851	0	0	0	0	0
02P	0	841	0	0	0	0	0
03P	0	1076	0	0	0	0	0
04P	0	894	0	0	0	0	0
05P	0	922	0	0	0	0	0
06P	0	705	0	0	0	0	0
07P	0	649	0	0	0	0	0
08P	0	539	0	0	0	0	0
09P	0	522	0	0	0	0	0
10P	0	473	0	0	0	0	0
11P	0	365	0	0	0	0	0
TOT	0	15508	475	0	0	0	0

STATE OF CONNECTICUT
 DEPARTMENT OF TRANSPORTATION
 BUREAU OF POLICY AND PLANNING
 PLANNING INVENTORY AND DATA

TRAFFIC RECORDER DATA

TOWN OF NEW HAVEN

ROUTE 91

DIRECTION N

NB OFF RAMP TO ROUTE 17&ROUTE 80 (EXIT 8)

DAY	SUN	MON	TUE	WED	THU	FRI	SAT
DATE	0	0	07/07/2009	07/08/2009	0	0	0

TYPE
 HOUR

2009 ADT = 16800 ACF = NA

12A	0	0	0	236	0	0	0
01A	0	0	0	126	0	0	0
02A	0	0	93	85	0	0	0
03A	0	0	79	69	0	0	0
04A	0	0	130	0	0	0	0
05A	0	0	228	0	0	0	0
06A	0	0	796	0	0	0	0
07A	0	0	804	0	0	0	0
08A	0	0	947	0	0	0	0
09A	0	0	828	0	0	0	0
10A	0	0	869	0	0	0	0
11A	0	0	949	0	0	0	0
12P	0	0	1107	0	0	0	0
01P	0	0	1085	0	0	0	0
02P	0	0	1321	0	0	0	0
03P	0	0	1314	0	0	0	0
04P	0	0	1560	0	0	0	0
05P	0	0	1436	0	0	0	0
06P	0	0	1068	0	0	0	0
07P	0	0	853	0	0	0	0
08P	0	0	740	0	0	0	0
09P	0	0	661	0	0	0	0
10P	0	0	675	0	0	0	0
11P	0	0	318	0	0	0	0
TOT	0	0	17861	516	0	0	0

STATE OF CONNECTICUT
DEPARTMENT OF TRANSPORTATION
BUREAU OF POLICY AND PLANNING
PLANNING INVENTORY AND DATA

TRAFFIC RECORDER DATA

TOWN OF NEW HAVEN	ROUTE 91							DIRECTION N
NB ON RAMP FROM ROUTE 17 & ROUTE 80	SUN	MON	TUE	WED	THU	FRI	SAT	
DAY	0	06/08/2009	06/09/2009	0	0	0	0	
DATE								
TYPE								
HOUR								
	2009 ADT = 6800	ACF = NA						

12A	0	0	53	0	0	0	0	
01A	0	0	27	0	0	0	0	
02A	0	24	0	0	0	0	0	
03A	0	47	0	0	0	0	0	
04A	0	68	0	0	0	0	0	
05A	0	177	0	0	0	0	0	
06A	0	385	0	0	0	0	0	
07A	0	644	0	0	0	0	0	
08A	0	597	0	0	0	0	0	
09A	0	382	0	0	0	0	0	
10A	0	379	0	0	0	0	0	
11A	0	382	0	0	0	0	0	
12P	0	398	0	0	0	0	0	
01P	0	431	0	0	0	0	0	
02P	0	497	0	0	0	0	0	
03P	0	527	0	0	0	0	0	
04P	0	550	0	0	0	0	0	
05P	0	636	0	0	0	0	0	
06P	0	370	0	0	0	0	0	
07P	0	279	0	0	0	0	0	
08P	0	261	0	0	0	0	0	
09P	0	236	0	0	0	0	0	
10P	0	154	0	0	0	0	0	
11P	0	81	0	0	0	0	0	
TOT	0	7505	80	0	0	0	0	

STATE OF CONNECTICUT
DEPARTMENT OF TRANSPORTATION
BUREAU OF POLICY AND PLANNING
PLANNING INVENTORY AND DATA

TRAFFIC RECORDER DATA

TOWN OF NORTH HAVEN	ROUTE 91						DIRECTION S
SB ON RAMP FROM SR 715(UNIVERSAL DRIVE)	SUN	MON	TUE	WED	THU	FRI	SAT
DAY	0	07/23/2012	07/24/2012	07/25/2012	0	0	0
DATE							
TYPE							
HOUR							
	2012 ADT = 9300	ACF = NA					

12A	0	0	98	184	0	0	0
01A	0	0	35	101	0	0	0
02A	0	0	67	123	0	0	0
03A	0	0	78	33	0	0	0
04A	0	94	74	0	0	0	0
05A	0	163	171	0	0	0	0
06A	0	376	378	0	0	0	0
07A	0	669	735	0	0	0	0
08A	0	649	683	0	0	0	0
09A	0	495	482	0	0	0	0
10A	0	493	535	0	0	0	0
11A	0	531	556	0	0	0	0
12P	0	665	640	0	0	0	0
01P	0	675	705	0	0	0	0
02P	0	692	735	0	0	0	0
03P	0	717	729	0	0	0	0
04P	0	724	696	0	0	0	0
05P	0	552	624	0	0	0	0
06P	0	551	559	0	0	0	0
07P	0	506	538	0	0	0	0
08P	0	412	516	0	0	0	0
09P	0	315	467	0	0	0	0
10P	0	158	282	0	0	0	0
11P	0	127	178	0	0	0	0
TOT	0	9564	10561	441	0	0	0

STATE OF CONNECTICUT
DEPARTMENT OF TRANSPORTATION
BUREAU OF POLICY AND PLANNING
PLANNING INVENTORY AND DATA

TRAFFIC RECORDER DATA

TOWN OF NORTH HAVEN	ROUTE 91							DIRECTION S
SB OFF RAMP TO SR 715(UNIVERSAL DR X8)	SUN	MON	TUE	WED	THU	FRI	SAT	
DAY	0	07/23/2012	07/24/2012	07/25/2012	0	0	0	
DATE								
TYPE								
HOUR								
	2012 ADT = 6400	ACF = NA						

12A	0	0	39	40	0	0	0	
01A	0	0	45	36	0	0	0	
02A	0	0	28	39	0	0	0	
03A	0	0	41	30	0	0	0	
04A	0	100	81	0	0	0	0	
05A	0	168	145	0	0	0	0	
06A	0	381	343	0	0	0	0	
07A	0	482	485	0	0	0	0	
08A	0	463	443	0	0	0	0	
09A	0	367	371	0	0	0	0	
10A	0	391	377	0	0	0	0	
11A	0	410	441	0	0	0	0	
12P	0	467	461	0	0	0	0	
01P	0	464	472	0	0	0	0	
02P	0	527	490	0	0	0	0	
03P	0	510	488	0	0	0	0	
04P	0	529	517	0	0	0	0	
05P	0	524	509	0	0	0	0	
06P	0	393	393	0	0	0	0	
07P	0	273	301	0	0	0	0	
08P	0	180	230	0	0	0	0	
09P	0	134	172	0	0	0	0	
10P	0	107	128	0	0	0	0	
11P	0	66	58	0	0	0	0	
TOT	0	6936	7058	145	0	0	0	

STATE OF CONNECTICUT
DEPARTMENT OF TRANSPORTATION
BUREAU OF POLICY AND PLANNING
PLANNING INVENTORY AND DATA

TRAFFIC RECORDER DATA

TOWN OF NORTH HAVEN	ROUTE 91						DIRECTION N
NB OFF RAMP TO SR 715(MONTOWESE AVE X9)	SUN	MON	TUE	WED	THU	FRI	SAT
DAY	0	07/23/2012	07/24/2012	07/25/2012	0	0	0
DATE							
TYPE							
HOUR							
	2012 ADT = 9500	ACF = NA					

12A	0	0	83	93	0	0	0
01A	0	0	53	57	0	0	0
02A	0	0	41	38	0	0	0
03A	0	0	71	36	0	0	0
04A	0	126	130	0	0	0	0
05A	0	156	175	0	0	0	0
06A	0	352	375	0	0	0	0
07A	0	452	494	0	0	0	0
08A	0	469	398	0	0	0	0
09A	0	502	497	0	0	0	0
10A	0	514	543	0	0	0	0
11A	0	583	675	0	0	0	0
12P	0	660	738	0	0	0	0
01P	0	598	772	0	0	0	0
02P	0	759	797	0	0	0	0
03P	0	862	865	0	0	0	0
04P	0	903	986	0	0	0	0
05P	0	886	956	0	0	0	0
06P	0	579	760	0	0	0	0
07P	0	492	633	0	0	0	0
08P	0	299	472	0	0	0	0
09P	0	174	286	0	0	0	0
10P	0	133	195	0	0	0	0
11P	0	99	122	0	0	0	0
TOT	0	9598	11117	224	0	0	0

STATE OF CONNECTICUT
DEPARTMENT OF TRANSPORTATION
BUREAU OF POLICY AND PLANNING
PLANNING INVENTORY AND DATA

TRAFFIC RECORDER DATA

TOWN OF NORTH HAVEN	ROUTE 91						DIRECTION N
NB ON RAMP FROM SR 715 (MONTOWESE AVENUE)	SUN	MON	TUE	WED	THU	FRI	SAT
DAY	0	07/23/2012	07/24/2012	07/25/2012	0	0	0
DATE							
TYPE							
HOUR							
	2012 ADT = 5300	ACF = NA					

12A	0	0	57	52	0	0	0
01A	0	0	31	36	0	0	0
02A	0	0	37	26	0	0	0
03A	0	0	30	32	0	0	0
04A	0	0	36	0	0	0	0
05A	0	78	79	0	0	0	0
06A	0	156	169	0	0	0	0
07A	0	330	327	0	0	0	0
08A	0	316	324	0	0	0	0
09A	0	293	309	0	0	0	0
10A	0	257	302	0	0	0	0
11A	0	345	369	0	0	0	0
12P	0	355	387	0	0	0	0
01P	0	380	392	0	0	0	0
02P	0	384	434	0	0	0	0
03P	0	498	497	0	0	0	0
04P	0	477	449	0	0	0	0
05P	0	498	504	0	0	0	0
06P	0	333	383	0	0	0	0
07P	0	297	267	0	0	0	0
08P	0	202	214	0	0	0	0
09P	0	164	142	0	0	0	0
10P	0	101	114	0	0	0	0
11P	0	104	89	0	0	0	0
TOT	0	5568	5942	146	0	0	0

STATE OF CONNECTICUT
DEPARTMENT OF TRANSPORTATION
BUREAU OF POLICY AND PLANNING
PLANNING INVENTORY AND DATA

TRAFFIC RECORDER DATA

TOWN OF NORTH HAVEN	ROUTE 91						DIRECTION S
SB ON RAMP FROM ROUTE 40 SB	SUN	MON	TUE	WED	THU	FRI	SAT
DAY	0	07/23/2012	07/24/2012	07/25/2012	0	0	0
DATE							
TYPE							
HOUR							
	2012 ADT = 12700		ACF = NA				

12A	0	0	80	91	0	0	0
01A	0	0	43	57	0	0	0
02A	0	0	34	47	0	0	0
03A	0	65	36	0	0	0	0
04A	0	96	91	0	0	0	0
05A	0	254	286	0	0	0	0
06A	0	841	847	0	0	0	0
07A	0	1266	1273	0	0	0	0
08A	0	1250	1333	0	0	0	0
09A	0	870	954	0	0	0	0
10A	0	705	754	0	0	0	0
11A	0	686	818	0	0	0	0
12P	0	728	820	0	0	0	0
01P	0	792	797	0	0	0	0
02P	0	842	856	0	0	0	0
03P	0	871	966	0	0	0	0
04P	0	926	954	0	0	0	0
05P	0	935	874	0	0	0	0
06P	0	682	748	0	0	0	0
07P	0	492	510	0	0	0	0
08P	0	368	443	0	0	0	0
09P	0	345	345	0	0	0	0
10P	0	220	235	0	0	0	0
11P	0	158	158	0	0	0	0
TOT	0	13392	14255	195	0	0	0

STATE OF CONNECTICUT
DEPARTMENT OF TRANSPORTATION
BUREAU OF POLICY AND PLANNING
PLANNING INVENTORY AND DATA

TRAFFIC RECORDER DATA

TOWN OF NORTH HAVEN	ROUTE 91						DIRECTION S
SB OFF RAMP TO ROUTE 40 NB (EXIT 10)	SUN	MON	TUE	WED	THU	FRI	SAT
DAY	0	07/23/2012	07/24/2012	07/25/2012	0	0	0
DATE							
TYPE							
HOUR							
	2012 ADT = 5100	ACF = NA					

12A	0	0	49	44	0	0	0
01A	0	0	18	19	0	0	0
02A	0	0	27	30	0	0	0
03A	0	19	15	0	0	0	0
04A	0	37	34	0	0	0	0
05A	0	93	85	0	0	0	0
06A	0	219	217	0	0	0	0
07A	0	391	394	0	0	0	0
08A	0	495	508	0	0	0	0
09A	0	334	330	0	0	0	0
10A	0	331	335	0	0	0	0
11A	0	345	335	0	0	0	0
12P	0	323	326	0	0	0	0
01P	0	318	329	0	0	0	0
02P	0	342	352	0	0	0	0
03P	0	378	408	0	0	0	0
04P	0	440	443	0	0	0	0
05P	0	496	484	0	0	0	0
06P	0	339	328	0	0	0	0
07P	0	219	215	0	0	0	0
08P	0	147	143	0	0	0	0
09P	0	109	104	0	0	0	0
10P	0	81	73	0	0	0	0
11P	0	51	48	0	0	0	0
TOT	0	5507	5600	93	0	0	0

STATE OF CONNECTICUT
DEPARTMENT OF TRANSPORTATION
BUREAU OF POLICY AND PLANNING
PLANNING INVENTORY AND DATA

TRAFFIC RECORDER DATA

TOWN OF NORTH HAVEN	ROUTE 91						DIRECTION N
NB OFF RAMP TO ROUTE 40 NB (EXIT 10)	SUN	MON	TUE	WED	THU	FRI	SAT
DAY	0	0	08/07/2012	08/08/2012	08/09/2012	0	0
DATE							
TYPE							
HOUR							
	2012 ADT = 12800		ACF = NA				

12A	0	0	0	130	120	0	0
01A	0	0	0	62	82	0	0
02A	0	0	0	34	64	0	0
03A	0	0	0	79	61	0	0
04A	0	0	88	74	0	0	0
05A	0	0	203	186	0	0	0
06A	0	0	457	428	0	0	0
07A	0	0	796	796	0	0	0
08A	0	0	997	933	0	0	0
09A	0	0	699	688	0	0	0
10A	0	0	650	697	0	0	0
11A	0	0	647	695	0	0	0
12P	0	0	670	702	0	0	0
01P	0	0	676	749	0	0	0
02P	0	0	828	801	0	0	0
03P	0	0	1024	1025	0	0	0
04P	0	0	1207	1256	0	0	0
05P	0	0	1438	1375	0	0	0
06P	0	0	847	884	0	0	0
07P	0	0	713	855	0	0	0
08P	0	0	802	786	0	0	0
09P	0	0	434	440	0	0	0
10P	0	0	297	322	0	0	0
11P	0	0	196	220	0	0	0
TOT	0	0	13669	14217	327	0	0

STATE OF CONNECTICUT
DEPARTMENT OF TRANSPORTATION
BUREAU OF POLICY AND PLANNING
PLANNING INVENTORY AND DATA

TRAFFIC RECORDER DATA

TOWN OF NORTH HAVEN		ROUTE 91						DIRECTION N
NB ON RAMP FROM ROUTE 40 SB		SUN	MON	TUE	WED	THU	FRI	SAT
DAY	DATE	0	07/23/2012	07/24/2012	07/25/2012	0	0	0
TYPE	HOUR	2012 ADT = 5000		ACF = NA				

12A		0	0	19	29	0	0	0
01A		0	0	16	22	0	0	0
02A		0	0	32	23	0	0	0
03A		0	27	23	0	0	0	0
04A		0	41	46	0	0	0	0
05A		0	82	92	0	0	0	0
06A		0	227	225	0	0	0	0
07A		0	407	414	0	0	0	0
08A		0	427	465	0	0	0	0
09A		0	338	377	0	0	0	0
10A		0	283	339	0	0	0	0
11A		0	314	347	0	0	0	0
12P		0	324	356	0	0	0	0
01P		0	326	374	0	0	0	0
02P		0	369	389	0	0	0	0
03P		0	419	442	0	0	0	0
04P		0	508	502	0	0	0	0
05P		0	405	413	0	0	0	0
06P		0	295	293	0	0	0	0
07P		0	174	170	0	0	0	0
08P		0	130	88	0	0	0	0
09P		0	114	80	0	0	0	0
10P		0	80	66	0	0	0	0
11P		0	40	42	0	0	0	0
TOT		0	5330	5610	74	0	0	0

STATE OF CONNECTICUT
DEPARTMENT OF TRANSPORTATION
BUREAU OF POLICY AND PLANNING
PLANNING INVENTORY AND DATA

TRAFFIC RECORDER DATA

TOWN OF NORTH HAVEN		ROUTE 91						DIRECTION N
NB OFF RAMP TO US 5 & ROUTE 22 (EXIT 11)		SUN	MON	TUE	WED	THU	FRI	SAT
DAY	DATE	0	07/23/2012	07/24/2012	07/25/2012	0	0	0
TYPE	HOUR	2012 ADT = 5200		ACF = NA				

12A		0	0	50	52	0	0	0
01A		0	0	18	36	0	0	0
02A		0	0	18	22	0	0	0
03A		0	0	24	18	0	0	0
04A		0	0	34	25	0	0	0
05A		0	83	79	0	0	0	0
06A		0	172	188	0	0	0	0
07A		0	379	360	0	0	0	0
08A		0	365	354	0	0	0	0
09A		0	286	333	0	0	0	0
10A		0	276	337	0	0	0	0
11A		0	322	284	0	0	0	0
12P		0	321	348	0	0	0	0
01P		0	346	386	0	0	0	0
02P		0	368	424	0	0	0	0
03P		0	492	518	0	0	0	0
04P		0	521	519	0	0	0	0
05P		0	525	540	0	0	0	0
06P		0	367	342	0	0	0	0
07P		0	268	179	0	0	0	0
08P		0	226	75	0	0	0	0
09P		0	155	94	0	0	0	0
10P		0	107	106	0	0	0	0
11P		0	65	62	0	0	0	0
TOT		0	5644	5672	153	0	0	0

STATE OF CONNECTICUT
DEPARTMENT OF TRANSPORTATION
BUREAU OF POLICY AND PLANNING
PLANNING INVENTORY AND DATA

TRAFFIC RECORDER DATA

TOWN OF NORTH HAVEN	ROUTE 91						DIRECTION S
SB ON RAMP FROM VALLEY SERVICE ROAD	SUN	MON	TUE	WED	THU	FRI	SAT
DAY							
DATE	0	07/23/2012	07/24/2012	07/25/2012	0	0	0
TYPE							
HOUR							
	2012 ADT = 4300		ACF = NA				

12A	0	0	37	45	0	0	0
01A	0	0	14	12	0	0	0
02A	0	0	15	11	0	0	0
03A	0	7	11	0	0	0	0
04A	0	26	31	0	0	0	0
05A	0	103	100	0	0	0	0
06A	0	274	269	0	0	0	0
07A	0	402	464	0	0	0	0
08A	0	364	368	0	0	0	0
09A	0	270	267	0	0	0	0
10A	0	215	294	0	0	0	0
11A	0	255	284	0	0	0	0
12P	0	268	312	0	0	0	0
01P	0	271	299	0	0	0	0
02P	0	272	314	0	0	0	0
03P	0	270	305	0	0	0	0
04P	0	298	344	0	0	0	0
05P	0	276	287	0	0	0	0
06P	0	263	228	0	0	0	0
07P	0	190	155	0	0	0	0
08P	0	157	152	0	0	0	0
09P	0	142	157	0	0	0	0
10P	0	68	98	0	0	0	0
11P	0	38	56	0	0	0	0
TOT	0	4429	4861	68	0	0	0

STATE OF CONNECTICUT
DEPARTMENT OF TRANSPORTATION
BUREAU OF POLICY AND PLANNING
PLANNING INVENTORY AND DATA

TRAFFIC RECORDER DATA

TOWN OF NORTH HAVEN	ROUTE 91						DIRECTION S
SB ON RAMP FROM US 5	SUN	MON	TUE	WED	THU	FRI	SAT
DAY	0	0	07/10/2012	07/11/2012	07/12/2012	0	0
DATE	0	0	07/10/2012	07/11/2012	07/12/2012	0	0
TYPE							
HOUR							
	2012 ADT = 5300		ACF = NA				

12A	0	0	0	43	41	0	0
01A	0	0	0	24	15	0	0
02A	0	0	0	11	14	0	0
03A	0	0	9	15	0	0	0
04A	0	0	32	27	0	0	0
05A	0	0	135	129	0	0	0
06A	0	0	304	291	0	0	0
07A	0	0	444	462	0	0	0
08A	0	0	484	377	0	0	0
09A	0	0	320	366	0	0	0
10A	0	0	302	348	0	0	0
11A	0	0	346	322	0	0	0
12P	0	0	367	335	0	0	0
01P	0	0	364	379	0	0	0
02P	0	0	406	417	0	0	0
03P	0	0	425	397	0	0	0
04P	0	0	440	472	0	0	0
05P	0	0	454	442	0	0	0
06P	0	0	293	282	0	0	0
07P	0	0	215	232	0	0	0
08P	0	0	170	169	0	0	0
09P	0	0	136	124	0	0	0
10P	0	0	104	109	0	0	0
11P	0	0	53	49	0	0	0
TOT	0	0	5803	5822	70	0	0

STATE OF CONNECTICUT
DEPARTMENT OF TRANSPORTATION
BUREAU OF POLICY AND PLANNING
PLANNING INVENTORY AND DATA

TRAFFIC RECORDER DATA

TOWN OF NORTH HAVEN	ROUTE 91						DIRECTION S
SB OFF RAMP TO US 5 (EXIT 12)	SUN	MON	TUE	WED	THU	FRI	SAT
DAY	0	0	07/10/2012	07/11/2012	07/12/2012	0	0
DATE							
TYPE							
HOUR							
	2012 ADT = 4000		ACF = NA				

12A	0	0	0	30	35	0	0
01A	0	0	0	17	20	0	0
02A	0	0	0	12	18	0	0
03A	0	0	8	13	0	0	0
04A	0	0	23	28	0	0	0
05A	0	0	73	76	0	0	0
06A	0	0	181	163	0	0	0
07A	0	0	325	290	0	0	0
08A	0	0	365	759	0	0	0
09A	0	0	236	296	0	0	0
10A	0	0	167	198	0	0	0
11A	0	0	182	203	0	0	0
12P	0	0	209	216	0	0	0
01P	0	0	210	255	0	0	0
02P	0	0	237	232	0	0	0
03P	0	0	281	300	0	0	0
04P	0	0	322	333	0	0	0
05P	0	0	417	351	0	0	0
06P	0	0	280	256	0	0	0
07P	0	0	161	177	0	0	0
08P	0	0	125	170	0	0	0
09P	0	0	94	137	0	0	0
10P	0	0	75	81	0	0	0
11P	0	0	34	41	0	0	0
TOT	0	0	4005	4634	73	0	0

STATE OF CONNECTICUT
DEPARTMENT OF TRANSPORTATION
BUREAU OF POLICY AND PLANNING
PLANNING INVENTORY AND DATA

TRAFFIC RECORDER DATA

TOWN OF NORTH HAVEN	ROUTE 91						DIRECTION N
NB OFF RAMP TO US 5 (EXIT 12)	SUN	MON	TUE	WED	THU	FRI	SAT
DAY	0	0	07/10/2012	07/11/2012	07/12/2012	0	0
DATE							
TYPE							
HOUR							
	2012 ADT = 3500		ACF = NA				

12A	0	0	0	22	15	0	0
01A	0	0	0	7	14	0	0
02A	0	0	0	12	11	0	0
03A	0	0	0	10	9	0	0
04A	0	0	13	13	0	0	0
05A	0	0	42	47	0	0	0
06A	0	0	208	190	0	0	0
07A	0	0	337	332	0	0	0
08A	0	0	330	334	0	0	0
09A	0	0	205	234	0	0	0
10A	0	0	221	183	0	0	0
11A	0	0	246	205	0	0	0
12P	0	0	254	251	0	0	0
01P	0	0	256	245	0	0	0
02P	0	0	247	285	0	0	0
03P	0	0	313	281	0	0	0
04P	0	0	320	330	0	0	0
05P	0	0	305	315	0	0	0
06P	0	0	209	196	0	0	0
07P	0	0	111	141	0	0	0
08P	0	0	111	103	0	0	0
09P	0	0	61	40	0	0	0
10P	0	0	50	38	0	0	0
11P	0	0	24	35	0	0	0
TOT	0	0	3863	3849	49	0	0

STATE OF CONNECTICUT
DEPARTMENT OF TRANSPORTATION
BUREAU OF POLICY AND PLANNING
PLANNING INVENTORY AND DATA

TRAFFIC RECORDER DATA

TOWN OF NORTH HAVEN		ROUTE 91						DIRECTION N
NB ON RAMP FROM US 5		SUN	MON	TUE	WED	THU	FRI	SAT
DAY	DATE	0	0	07/10/2012	07/11/2012	07/12/2012	0	0
TYPE	HOUR	2012 ADT = 3400		ACF = NA		*****		
	12A	0	0	0	20	22	0	0
	01A	0	0	0	16	13	0	0
	02A	0	0	0	10	20	0	0
	03A	0	0	0	16	11	0	0
	04A	0	0	29	21	0	0	0
	05A	0	0	60	64	0	0	0
	06A	0	0	177	124	0	0	0
	07A	0	0	256	185	0	0	0
	08A	0	0	257	228	0	0	0
	09A	0	0	203	211	0	0	0
	10A	0	0	177	181	0	0	0
	11A	0	0	185	186	0	0	0
	12P	0	0	203	198	0	0	0
	01P	0	0	214	233	0	0	0
	02P	0	0	258	245	0	0	0
	03P	0	0	283	242	0	0	0
	04P	0	0	312	309	0	0	0
	05P	0	0	350	317	0	0	0
	06P	0	0	178	201	0	0	0
	07P	0	0	136	166	0	0	0
	08P	0	0	196	137	0	0	0
	09P	0	0	148	152	0	0	0
	10P	0	0	74	80	0	0	0
	11P	0	0	33	45	0	0	0
	TOT	0	0	3729	3587	66	0	0

STATE OF CONNECTICUT
 DEPARTMENT OF TRANSPORTATION
 BUREAU OF POLICY AND PLANNING
 PLANNING INVENTORY AND DATA

TRAFFIC RECORDER DATA

TOWN OF NORTH HAVEN	ROUTE 91						DIRECTION S
SB ON RAMP FROM SR 715(UNIVERSAL DRIVE)	SUN	MON	TUE	WED	THU	FRI	SAT
DAY	0	0	07/07/2009	07/08/2009	0	0	0
DATE	0	0	07/07/2009	07/08/2009	0	0	0
TYPE							
HOUR							
	2009 ADT = 8700		ACF = NA				

12A	0	0	0	168	0	0	0
01A	0	0	0	52	0	0	0
02A	0	0	57	35	0	0	0
03A	0	0	48	67	0	0	0
04A	0	0	68	0	0	0	0
05A	0	0	169	0	0	0	0
06A	0	0	417	0	0	0	0
07A	0	0	686	0	0	0	0
08A	0	0	569	0	0	0	0
09A	0	0	504	0	0	0	0
10A	0	0	502	0	0	0	0
11A	0	0	541	0	0	0	0
12P	0	0	597	0	0	0	0
01P	0	0	633	0	0	0	0
02P	0	0	567	0	0	0	0
03P	0	0	659	0	0	0	0
04P	0	0	601	0	0	0	0
05P	0	0	583	0	0	0	0
06P	0	0	538	0	0	0	0
07P	0	0	372	0	0	0	0
08P	0	0	398	0	0	0	0
09P	0	0	394	0	0	0	0
10P	0	0	206	0	0	0	0
11P	0	0	166	0	0	0	0
TOT	0	0	9275	322	0	0	0

STATE OF CONNECTICUT
DEPARTMENT OF TRANSPORTATION
BUREAU OF POLICY AND PLANNING
PLANNING INVENTORY AND DATA

TRAFFIC RECORDER DATA

TOWN OF NORTH HAVEN	ROUTE 91							DIRECTION S
SB OFF RAMP TO SR 715(UNIVERSAL DR X8)	SUN	MON	TUE	WED	THU	FRI	SAT	
DAY	0	06/08/2009	06/09/2009	0	0	0	0	
DATE	0	06/08/2009	06/09/2009	0	0	0	0	
TYPE								
HOUR								
	2009 ADT = 6200	ACF = NA						

12A	0	0	41	0	0	0	0	
01A	0	0	31	0	0	0	0	
02A	0	27	0	0	0	0	0	
03A	0	40	0	0	0	0	0	
04A	0	94	0	0	0	0	0	
05A	0	180	0	0	0	0	0	
06A	0	433	0	0	0	0	0	
07A	0	548	0	0	0	0	0	
08A	0	462	0	0	0	0	0	
09A	0	372	0	0	0	0	0	
10A	0	360	0	0	0	0	0	
11A	0	382	0	0	0	0	0	
12P	0	415	0	0	0	0	0	
01P	0	413	0	0	0	0	0	
02P	0	473	0	0	0	0	0	
03P	0	461	0	0	0	0	0	
04P	0	495	0	0	0	0	0	
05P	0	591	0	0	0	0	0	
06P	0	361	0	0	0	0	0	
07P	0	241	0	0	0	0	0	
08P	0	206	0	0	0	0	0	
09P	0	143	0	0	0	0	0	
10P	0	105	0	0	0	0	0	
11P	0	51	0	0	0	0	0	
TOT	0	6853	72	0	0	0	0	

STATE OF CONNECTICUT
DEPARTMENT OF TRANSPORTATION
BUREAU OF POLICY AND PLANNING
PLANNING INVENTORY AND DATA

TRAFFIC RECORDER DATA

TOWN OF NORTH HAVEN	ROUTE 91							DIRECTION N
NB OFF RAMP TO SR 715(MONTOWESE AVE X9)	SUN	MON	TUE	WED	THU	FRI	SAT	
DAY	0	06/08/2009	06/09/2009	0	0	0	0	
DATE								
TYPE								
HOUR								
	2009 ADT = 8900		ACF = NA					

12A	0	0	66	0	0	0	0	
01A	0	0	56	0	0	0	0	
02A	0	52	0	0	0	0	0	
03A	0	50	0	0	0	0	0	
04A	0	122	0	0	0	0	0	
05A	0	181	0	0	0	0	0	
06A	0	373	0	0	0	0	0	
07A	0	438	0	0	0	0	0	
08A	0	378	0	0	0	0	0	
09A	0	409	0	0	0	0	0	
10A	0	467	0	0	0	0	0	
11A	0	573	0	0	0	0	0	
12P	0	619	0	0	0	0	0	
01P	0	609	0	0	0	0	0	
02P	0	684	0	0	0	0	0	
03P	0	877	0	0	0	0	0	
04P	0	1019	0	0	0	0	0	
05P	0	921	0	0	0	0	0	
06P	0	590	0	0	0	0	0	
07P	0	487	0	0	0	0	0	
08P	0	372	0	0	0	0	0	
09P	0	266	0	0	0	0	0	
10P	0	174	0	0	0	0	0	
11P	0	99	0	0	0	0	0	
TOT	0	9760	122	0	0	0	0	

STATE OF CONNECTICUT
 DEPARTMENT OF TRANSPORTATION
 BUREAU OF POLICY AND PLANNING
 PLANNING INVENTORY AND DATA

TRAFFIC RECORDER DATA

TOWN OF NORTH HAVEN	ROUTE 91						DIRECTION N
NB ON RAMP FROM SR 715 (MONTOWESE AVENUE)	SUN	MON	TUE	WED	THU	FRI	SAT
DAY	0	06/08/2009	06/09/2009	0	0	0	0
DATE	0	06/08/2009	06/09/2009	0	0	0	0
TYPE							
HOUR							
	2009 ADT = 5100		ACF = NA				

12A	0	0	53	0	0	0	0
01A	0	0	48	0	0	0	0
02A	0	36	0	0	0	0	0
03A	0	17	0	0	0	0	0
04A	0	45	0	0	0	0	0
05A	0	59	0	0	0	0	0
06A	0	177	0	0	0	0	0
07A	0	363	0	0	0	0	0
08A	0	352	0	0	0	0	0
09A	0	252	0	0	0	0	0
10A	0	271	0	0	0	0	0
11A	0	323	0	0	0	0	0
12P	0	372	0	0	0	0	0
01P	0	345	0	0	0	0	0
02P	0	378	0	0	0	0	0
03P	0	501	0	0	0	0	0
04P	0	453	0	0	0	0	0
05P	0	502	0	0	0	0	0
06P	0	338	0	0	0	0	0
07P	0	218	0	0	0	0	0
08P	0	197	0	0	0	0	0
09P	0	171	0	0	0	0	0
10P	0	75	0	0	0	0	0
11P	0	105	0	0	0	0	0
TOT	0	5550	101	0	0	0	0

STATE OF CONNECTICUT
DEPARTMENT OF TRANSPORTATION
BUREAU OF POLICY AND PLANNING
PLANNING INVENTORY AND DATA

TRAFFIC RECORDER DATA

TOWN OF NORTH HAVEN		ROUTE 91						DIRECTION S
SB ON RAMP FROM ROUTE 40 SB		SUN	MON	TUE	WED	THU	FRI	SAT
DAY	DATE	0	0	0	06/24/2009	06/25/2009	0	0
TYPE	HOUR	2009 ADT = 12600		ACF = NA		*****		
12A		0	0	0	0	126	0	0
01A		0	0	0	0	83	0	0
02A		0	0	0	50	0	0	0
03A		0	0	0	55	0	0	0
04A		0	0	0	103	0	0	0
05A		0	0	0	282	0	0	0
06A		0	0	0	862	0	0	0
07A		0	0	0	1262	0	0	0
08A		0	0	0	1193	0	0	0
09A		0	0	0	908	0	0	0
10A		0	0	0	786	0	0	0
11A		0	0	0	752	0	0	0
12P		0	0	0	749	0	0	0
01P		0	0	0	765	0	0	0
02P		0	0	0	813	0	0	0
03P		0	0	0	909	0	0	0
04P		0	0	0	959	0	0	0
05P		0	0	0	877	0	0	0
06P		0	0	0	778	0	0	0
07P		0	0	0	528	0	0	0
08P		0	0	0	386	0	0	0
09P		0	0	0	348	0	0	0
10P		0	0	0	226	0	0	0
11P		0	0	0	151	0	0	0
TOT		0	0	0	13742	209	0	0

STATE OF CONNECTICUT
 DEPARTMENT OF TRANSPORTATION
 BUREAU OF POLICY AND PLANNING
 PLANNING INVENTORY AND DATA

TRAFFIC RECORDER DATA

TOWN OF NORTH HAVEN	ROUTE 91							DIRECTION S
SB OFF RAMP TO ROUTE 40 NB (EXIT 10)	SUN	MON	TUE	WED	THU	FRI	SAT	
DAY	0	06/08/2009	06/09/2009	0	0	0	0	
DATE								
TYPE								
HOUR								
	2009 ADT = 4900	ACF = NA						

12A	0	0	46	0	0	0	0	
01A	0	0	14	0	0	0	0	
02A	0	0	14	0	0	0	0	
03A	0	12	0	0	0	0	0	
04A	0	17	0	0	0	0	0	
05A	0	121	0	0	0	0	0	
06A	0	309	0	0	0	0	0	
07A	0	458	0	0	0	0	0	
08A	0	509	0	0	0	0	0	
09A	0	330	0	0	0	0	0	
10A	0	299	0	0	0	0	0	
11A	0	273	0	0	0	0	0	
12P	0	298	0	0	0	0	0	
01P	0	291	0	0	0	0	0	
02P	0	339	0	0	0	0	0	
03P	0	342	0	0	0	0	0	
04P	0	426	0	0	0	0	0	
05P	0	489	0	0	0	0	0	
06P	0	319	0	0	0	0	0	
07P	0	172	0	0	0	0	0	
08P	0	138	0	0	0	0	0	
09P	0	121	0	0	0	0	0	
10P	0	62	0	0	0	0	0	
11P	0	44	0	0	0	0	0	
TOT	0	5369	74	0	0	0	0	

STATE OF CONNECTICUT
 DEPARTMENT OF TRANSPORTATION
 BUREAU OF POLICY AND PLANNING
 PLANNING INVENTORY AND DATA

TRAFFIC RECORDER DATA

TOWN OF NORTH HAVEN	ROUTE 91							DIRECTION N
NB OFF RAMP TO ROUTE 40 NB (EXIT 10)	SUN	MON	TUE	WED	THU	FRI	SAT	
DAY	0	06/08/2009	06/09/2009	0	0	0	0	
DATE								
TYPE								
HOUR								
	2009 ADT = 12800		ACF = NA					

12A	0	0	105	0	0	0	0	
01A	0	0	59	0	0	0	0	
02A	0	0	81	0	0	0	0	
03A	0	71	0	0	0	0	0	
04A	0	85	0	0	0	0	0	
05A	0	230	0	0	0	0	0	
06A	0	498	0	0	0	0	0	
07A	0	932	0	0	0	0	0	
08A	0	978	0	0	0	0	0	
09A	0	643	0	0	0	0	0	
10A	0	659	0	0	0	0	0	
11A	0	668	0	0	0	0	0	
12P	0	743	0	0	0	0	0	
01P	0	721	0	0	0	0	0	
02P	0	859	0	0	0	0	0	
03P	0	1237	0	0	0	0	0	
04P	0	1347	0	0	0	0	0	
05P	0	1431	0	0	0	0	0	
06P	0	875	0	0	0	0	0	
07P	0	595	0	0	0	0	0	
08P	0	524	0	0	0	0	0	
09P	0	416	0	0	0	0	0	
10P	0	239	0	0	0	0	0	
11P	0	200	0	0	0	0	0	
TOT	0	13951	245	0	0	0	0	

STATE OF CONNECTICUT
DEPARTMENT OF TRANSPORTATION
BUREAU OF POLICY AND PLANNING
PLANNING INVENTORY AND DATA

TRAFFIC RECORDER DATA

TOWN OF NORTH HAVEN		ROUTE 91						DIRECTION N
NB ON RAMP FROM ROUTE 40 SB		SUN	MON	TUE	WED	THU	FRI	SAT
DAY	DATE	0	06/08/2009	06/09/2009	0	0	0	0
TYPE	HOUR	2009 ADT = 5200		ACF = NA				

12A		0	0	21	0	0	0	0
01A		0	0	18	0	0	0	0
02A		0	0	18	0	0	0	0
03A		0	0	24	0	0	0	0
04A		0	37	0	0	0	0	0
05A		0	51	0	0	0	0	0
06A		0	212	0	0	0	0	0
07A		0	456	0	0	0	0	0
08A		0	482	0	0	0	0	0
09A		0	343	0	0	0	0	0
10A		0	336	0	0	0	0	0
11A		0	308	0	0	0	0	0
12P		0	365	0	0	0	0	0
01P		0	328	0	0	0	0	0
02P		0	391	0	0	0	0	0
03P		0	589	0	0	0	0	0
04P		0	459	0	0	0	0	0
05P		0	493	0	0	0	0	0
06P		0	303	0	0	0	0	0
07P		0	177	0	0	0	0	0
08P		0	172	0	0	0	0	0
09P		0	104	0	0	0	0	0
10P		0	72	0	0	0	0	0
11P		0	36	0	0	0	0	0
TOT		0	5714	81	0	0	0	0

STATE OF CONNECTICUT
DEPARTMENT OF TRANSPORTATION
BUREAU OF POLICY AND PLANNING
PLANNING INVENTORY AND DATA

TRAFFIC RECORDER DATA

TOWN OF NORTH HAVEN	ROUTE 91							DIRECTION N
NB OFF RAMP TO US 5 & ROUTE 22 (EXIT 11)	SUN	MON	TUE	WED	THU	FRI	SAT	
DAY								
DATE	0	0	0	06/10/2009	06/11/2009	0	0	
TYPE								
HOUR								
	2009 ADT = 5300		ACF = NA					

12A	0	0	0	0	41	0	0	
01A	0	0	0	0	34	0	0	
02A	0	0	0	16	0	0	0	
03A	0	0	0	19	0	0	0	
04A	0	0	0	22	0	0	0	
05A	0	0	0	82	0	0	0	
06A	0	0	0	163	0	0	0	
07A	0	0	0	302	0	0	0	
08A	0	0	0	345	0	0	0	
09A	0	0	0	284	0	0	0	
10A	0	0	0	298	0	0	0	
11A	0	0	0	356	0	0	0	
12P	0	0	0	346	0	0	0	
01P	0	0	0	358	0	0	0	
02P	0	0	0	442	0	0	0	
03P	0	0	0	483	0	0	0	
04P	0	0	0	520	0	0	0	
05P	0	0	0	516	0	0	0	
06P	0	0	0	367	0	0	0	
07P	0	0	0	304	0	0	0	
08P	0	0	0	254	0	0	0	
09P	0	0	0	171	0	0	0	
10P	0	0	0	145	0	0	0	
11P	0	0	0	74	0	0	0	
TOT	0	0	0	5867	75	0	0	

STATE OF CONNECTICUT
DEPARTMENT OF TRANSPORTATION
BUREAU OF POLICY AND PLANNING
PLANNING INVENTORY AND DATA

TRAFFIC RECORDER DATA

TOWN OF NORTH HAVEN	ROUTE 91							DIRECTION S
SB ON RAMP FROM VALLEY SERVICE ROAD	SUN	MON	TUE	WED	THU	FRI	SAT	
DAY	0	0	0	06/10/2009	06/11/2009	0	0	
DATE								
TYPE								
HOUR								
	2009 ADT = 4300		ACF = NA					

12A	0	0	0	0	24	0	0	
01A	0	0	0	0	11	0	0	
02A	0	0	0	12	0	0	0	
03A	0	0	0	13	0	0	0	
04A	0	0	0	37	0	0	0	
05A	0	0	0	115	0	0	0	
06A	0	0	0	261	0	0	0	
07A	0	0	0	440	0	0	0	
08A	0	0	0	358	0	0	0	
09A	0	0	0	273	0	0	0	
10A	0	0	0	237	0	0	0	
11A	0	0	0	250	0	0	0	
12P	0	0	0	299	0	0	0	
01P	0	0	0	323	0	0	0	
02P	0	0	0	303	0	0	0	
03P	0	0	0	288	0	0	0	
04P	0	0	0	349	0	0	0	
05P	0	0	0	301	0	0	0	
06P	0	0	0	246	0	0	0	
07P	0	0	0	188	0	0	0	
08P	0	0	0	198	0	0	0	
09P	0	0	0	142	0	0	0	
10P	0	0	0	91	0	0	0	
11P	0	0	0	60	0	0	0	
TOT	0	0	0	4784	35	0	0	

STATE OF CONNECTICUT
DEPARTMENT OF TRANSPORTATION
BUREAU OF POLICY AND PLANNING
PLANNING INVENTORY AND DATA

TRAFFIC RECORDER DATA

TOWN OF NORTH HAVEN	ROUTE 91							DIRECTION S
SB ON RAMP FROM US 5	SUN	MON	TUE	WED	THU	FRI	SAT	
DAY	0	0	0	06/10/2009	06/11/2009	0	0	
DATE	0	0	0	06/10/2009	06/11/2009	0	0	
TYPE								
HOUR								
	2009 ADT = 5300			ACF = NA				

12A	0	0	0	0	40	0	0	
01A	0	0	0	0	18	0	0	
02A	0	0	0	16	0	0	0	
03A	0	0	0	9	0	0	0	
04A	0	0	0	43	0	0	0	
05A	0	0	0	90	0	0	0	
06A	0	0	0	272	0	0	0	
07A	0	0	0	468	0	0	0	
08A	0	0	0	419	0	0	0	
09A	0	0	0	306	0	0	0	
10A	0	0	0	297	0	0	0	
11A	0	0	0	304	0	0	0	
12P	0	0	0	392	0	0	0	
01P	0	0	0	394	0	0	0	
02P	0	0	0	380	0	0	0	
03P	0	0	0	424	0	0	0	
04P	0	0	0	496	0	0	0	
05P	0	0	0	467	0	0	0	
06P	0	0	0	301	0	0	0	
07P	0	0	0	212	0	0	0	
08P	0	0	0	189	0	0	0	
09P	0	0	0	145	0	0	0	
10P	0	0	0	101	0	0	0	
11P	0	0	0	64	0	0	0	
TOT	0	0	0	5789	58	0	0	

STATE OF CONNECTICUT
DEPARTMENT OF TRANSPORTATION
BUREAU OF POLICY AND PLANNING
PLANNING INVENTORY AND DATA

TRAFFIC RECORDER DATA

TOWN OF NORTH HAVEN

ROUTE 91

DIRECTION S

SB OFF RAMP TO US 5 (EXIT 12)

DAY	SUN	MON	TUE	WED	THU	FRI	SAT
DATE	0	0	0	06/10/2009	06/11/2009	0	0
TYPE							
HOUR							

2009 ADT = 3800 ACF = NA

12A	0	0	0	0	27	0	0
01A	0	0	0	0	16	0	0
02A	0	0	0	7	0	0	0
03A	0	0	0	9	0	0	0
04A	0	0	0	35	0	0	0
05A	0	0	0	84	0	0	0
06A	0	0	0	183	0	0	0
07A	0	0	0	340	0	0	0
08A	0	0	0	349	0	0	0
09A	0	0	0	254	0	0	0
10A	0	0	0	230	0	0	0
11A	0	0	0	220	0	0	0
12P	0	0	0	261	0	0	0
01P	0	0	0	258	0	0	0
02P	0	0	0	226	0	0	0
03P	0	0	0	296	0	0	0
04P	0	0	0	328	0	0	0
05P	0	0	0	411	0	0	0
06P	0	0	0	242	0	0	0
07P	0	0	0	147	0	0	0
08P	0	0	0	104	0	0	0
09P	0	0	0	103	0	0	0
10P	0	0	0	49	0	0	0
11P	0	0	0	38	0	0	0
TOT	0	0	0	4174	43	0	0

STATE OF CONNECTICUT
DEPARTMENT OF TRANSPORTATION
BUREAU OF POLICY AND PLANNING
PLANNING INVENTORY AND DATA

TRAFFIC RECORDER DATA

TOWN OF NORTH HAVEN		ROUTE 91						DIRECTION N
NB OFF RAMP TO US 5 (EXIT 12)		SUN	MON	TUE	WED	THU	FRI	SAT
DAY	DATE	0	0	0	06/10/2009	06/11/2009	0	0
TYPE	HOUR	2009 ADT = 3900			ACF = NA			

12A		0	0	0	0	15	0	0
01A		0	0	0	0	19	0	0
02A		0	0	0	15	0	0	0
03A		0	0	0	6	0	0	0
04A		0	0	0	13	0	0	0
05A		0	0	0	65	0	0	0
06A		0	0	0	216	0	0	0
07A		0	0	0	311	0	0	0
08A		0	0	0	341	0	0	0
09A		0	0	0	217	0	0	0
10A		0	0	0	231	0	0	0
11A		0	0	0	224	0	0	0
12P		0	0	0	285	0	0	0
01P		0	0	0	247	0	0	0
02P		0	0	0	311	0	0	0
03P		0	0	0	330	0	0	0
04P		0	0	0	417	0	0	0
05P		0	0	0	364	0	0	0
06P		0	0	0	224	0	0	0
07P		0	0	0	171	0	0	0
08P		0	0	0	144	0	0	0
09P		0	0	0	88	0	0	0
10P		0	0	0	57	0	0	0
11P		0	0	0	34	0	0	0
TOT		0	0	0	4311	34	0	0

STATE OF CONNECTICUT
DEPARTMENT OF TRANSPORTATION
BUREAU OF POLICY AND PLANNING
PLANNING INVENTORY AND DATA

TRAFFIC RECORDER DATA

TOWN OF NORTH HAVEN

ROUTE 91

DIRECTION N

NB ON RAMP FROM US 5

DAY	SUN	MON	TUE	WED	THU	FRI	SAT
DATE	0	0	0	06/10/2009	06/11/2009	0	0
TYPE							
HOUR							

2009 ADT = 3600

ACF = NA

12A	0	0	0	0	22	0	0
01A	0	0	0	0	23	0	0
02A	0	0	0	18	0	0	0
03A	0	0	0	16	0	0	0
04A	0	0	0	31	0	0	0
05A	0	0	0	39	0	0	0
06A	0	0	0	180	0	0	0
07A	0	0	0	300	0	0	0
08A	0	0	0	300	0	0	0
09A	0	0	0	179	0	0	0
10A	0	0	0	192	0	0	0
11A	0	0	0	201	0	0	0
12P	0	0	0	248	0	0	0
01P	0	0	0	230	0	0	0
02P	0	0	0	285	0	0	0
03P	0	0	0	292	0	0	0
04P	0	0	0	342	0	0	0
05P	0	0	0	341	0	0	0
06P	0	0	0	256	0	0	0
07P	0	0	0	158	0	0	0
08P	0	0	0	146	0	0	0
09P	0	0	0	141	0	0	0
10P	0	0	0	62	0	0	0
11P	0	0	0	40	0	0	0
TOT	0	0	0	3997	45	0	0

STATE OF CONNECTICUT
DEPARTMENT OF TRANSPORTATION
BUREAU OF POLICY AND PLANNING
PLANNING INVENTORY AND DATA

TRAFFIC RECORDER DATA

TOWN OF WALLINGFORD	ROUTE 91						DIRECTION S
SB ON RAMP FROM SR 702(WHARTON BRK CON)	SUN	MON	TUE	WED	THU	FRI	SAT
DAY	0	0	07/10/2012	07/11/2012	07/12/2012	0	0
DATE	0	0	07/10/2012	07/11/2012	07/12/2012	0	0
TYPE							
HOUR							
	2012 ADT = 4200		ACF = NA				

12A	0	0	0	43	35	0	0
01A	0	0	0	30	31	0	0
02A	0	0	0	10	16	0	0
03A	0	0	9	12	0	0	0
04A	0	0	33	33	0	0	0
05A	0	0	94	94	0	0	0
06A	0	0	206	204	0	0	0
07A	0	0	369	421	0	0	0
08A	0	0	413	384	0	0	0
09A	0	0	280	281	0	0	0
10A	0	0	280	297	0	0	0
11A	0	0	251	231	0	0	0
12P	0	0	249	262	0	0	0
01P	0	0	281	257	0	0	0
02P	0	0	306	259	0	0	0
03P	0	0	305	331	0	0	0
04P	0	0	315	333	0	0	0
05P	0	0	288	306	0	0	0
06P	0	0	228	230	0	0	0
07P	0	0	155	168	0	0	0
08P	0	0	124	162	0	0	0
09P	0	0	141	133	0	0	0
10P	0	0	104	104	0	0	0
11P	0	0	81	52	0	0	0
TOT	0	0	4512	4637	82	0	0

STATE OF CONNECTICUT
DEPARTMENT OF TRANSPORTATION
BUREAU OF POLICY AND PLANNING
PLANNING INVENTORY AND DATA

TRAFFIC RECORDER DATA

TOWN OF WALLINGFORD	ROUTE 91						DIRECTION N
NB ON RAMP FROM SR 702(WHARTON BROOK CON)	SUN	MON	TUE	WED	THU	FRI	SAT
DAY	0	0	07/10/2012	07/11/2012	07/12/2012	0	0
DATE							
TYPE							
HOUR							
	2012 ADT = 3800		ACF = NA				

12A	0	0	0	19	15	0	0
01A	0	0	0	7	17	0	0
02A	0	0	0	4	6	0	0
03A	0	0	5	5	0	0	0
04A	0	0	25	21	0	0	0
05A	0	0	44	43	0	0	0
06A	0	0	153	160	0	0	0
07A	0	0	336	322	0	0	0
08A	0	0	272	267	0	0	0
09A	0	0	212	212	0	0	0
10A	0	0	203	196	0	0	0
11A	0	0	213	216	0	0	0
12P	0	0	211	216	0	0	0
01P	0	0	235	235	0	0	0
02P	0	0	243	242	0	0	0
03P	0	0	400	402	0	0	0
04P	0	0	446	452	0	0	0
05P	0	0	449	461	0	0	0
06P	0	0	219	222	0	0	0
07P	0	0	182	181	0	0	0
08P	0	0	120	123	0	0	0
09P	0	0	89	86	0	0	0
10P	0	0	54	53	0	0	0
11P	0	0	37	37	0	0	0
TOT	0	0	4148	4182	38	0	0

STATE OF CONNECTICUT
DEPARTMENT OF TRANSPORTATION
BUREAU OF POLICY AND PLANNING
PLANNING INVENTORY AND DATA

TRAFFIC RECORDER DATA

TOWN OF WALLINGFORD		ROUTE 91						DIRECTION N
NB OFF RAMP TO SR 702(WHARTON BRK CON X13)		SUN	MON	TUE	WED	THU	FRI	SAT
DAY	DATE	0	0	07/10/2012	07/11/2012	07/12/2012	0	0
TYPE	HOUR	2012 ADT = 4800		ACF = NA				

12A		0	0	0	55	60	0	0
01A		0	0	0	33	36	0	0
02A		0	0	0	14	28	0	0
03A		0	0	31	26	0	0	0
04A		0	0	41	37	0	0	0
05A		0	0	80	73	0	0	0
06A		0	0	204	226	0	0	0
07A		0	0	315	342	0	0	0
08A		0	0	272	300	0	0	0
09A		0	0	268	260	0	0	0
10A		0	0	223	243	0	0	0
11A		0	0	262	271	0	0	0
12P		0	0	248	248	0	0	0
01P		0	0	315	315	0	0	0
02P		0	0	362	359	0	0	0
03P		0	0	433	409	0	0	0
04P		0	0	510	479	0	0	0
05P		0	0	526	541	0	0	0
06P		0	0	332	305	0	0	0
07P		0	0	219	221	0	0	0
08P		0	0	215	182	0	0	0
09P		0	0	183	98	0	0	0
10P		0	0	136	133	0	0	0
11P		0	0	115	96	0	0	0
TOT		0	0	5290	5266	124	0	0

STATE OF CONNECTICUT
DEPARTMENT OF TRANSPORTATION
BUREAU OF POLICY AND PLANNING
PLANNING INVENTORY AND DATA

TRAFFIC RECORDER DATA

TOWN OF WALLINGFORD	ROUTE 91						DIRECTION S
SB OFF RAMP TO SR 702 (EXIT 13)	SUN	MON	TUE	WED	THU	FRI	SAT
DAY	0	0	07/10/2012	07/11/2012	07/12/2012	0	0
DATE							
TYPE							
HOUR							
	2012 ADT = 3000		ACF = NA				

12A	0	0	0	18	15	0	0
01A	0	0	0	19	12	0	0
02A	0	0	0	13	14	0	0
03A	0	0	17	10	0	0	0
04A	0	0	25	25	0	0	0
05A	0	0	90	75	0	0	0
06A	0	0	257	228	0	0	0
07A	0	0	349	363	0	0	0
08A	0	0	334	293	0	0	0
09A	0	0	227	201	0	0	0
10A	0	0	171	182	0	0	0
11A	0	0	167	170	0	0	0
12P	0	0	170	177	0	0	0
01P	0	0	182	183	0	0	0
02P	0	0	172	168	0	0	0
03P	0	0	167	182	0	0	0
04P	0	0	219	219	0	0	0
05P	0	0	254	271	0	0	0
06P	0	0	152	160	0	0	0
07P	0	0	95	104	0	0	0
08P	0	0	66	62	0	0	0
09P	0	0	55	68	0	0	0
10P	0	0	41	42	0	0	0
11P	0	0	33	29	0	0	0
TOT	0	0	3243	3262	41	0	0

STATE OF CONNECTICUT
DEPARTMENT OF TRANSPORTATION
BUREAU OF POLICY AND PLANNING
PLANNING INVENTORY AND DATA

TRAFFIC RECORDER DATA

TOWN OF WALLINGFORD	ROUTE 91							DIRECTION S
SB ON RAMP FROM ROUTE 150	SUN	MON	TUE	WED	THU	FRI	SAT	
DAY	0	07/09/2012	07/10/2012	07/11/2012	0	0	0	
DATE								
TYPE								
HOUR								
	2012 ADT = 2600		ACF = NA					

12A	0	0	10	7	0	0	0	
01A	0	0	7	4	0	0	0	
02A	0	0	4	7	0	0	0	
03A	0	0	20	18	0	0	0	
04A	0	25	27	0	0	0	0	
05A	0	73	90	0	0	0	0	
06A	0	233	230	0	0	0	0	
07A	0	380	392	0	0	0	0	
08A	0	304	354	0	0	0	0	
09A	0	194	172	0	0	0	0	
10A	0	132	125	0	0	0	0	
11A	0	143	143	0	0	0	0	
12P	0	135	142	0	0	0	0	
01P	0	121	137	0	0	0	0	
02P	0	144	153	0	0	0	0	
03P	0	162	167	0	0	0	0	
04P	0	159	152	0	0	0	0	
05P	0	131	164	0	0	0	0	
06P	0	108	144	0	0	0	0	
07P	0	92	124	0	0	0	0	
08P	0	60	74	0	0	0	0	
09P	0	55	63	0	0	0	0	
10P	0	27	29	0	0	0	0	
11P	0	38	29	0	0	0	0	
TOT	0	2716	2952	36	0	0	0	

STATE OF CONNECTICUT
DEPARTMENT OF TRANSPORTATION
BUREAU OF POLICY AND PLANNING
PLANNING INVENTORY AND DATA

TRAFFIC RECORDER DATA

TOWN OF WALLINGFORD		ROUTE 91						DIRECTION N
NB OFF RAMP TO ROUTE 150 (EXIT 14)		SUN	MON	TUE	WED	THU	FRI	SAT
DAY	DATE	0	07/09/2012	07/10/2012	07/11/2012	0	0	0
TYPE	HOUR	2012 ADT = 2500		ACF = NA				

12A		0	0	29	27	0	0	0
01A		0	0	15	13	0	0	0
02A		0	0	4	6	0	0	0
03A		0	0	7	3	0	0	0
04A		0	7	6	0	0	0	0
05A		0	12	15	0	0	0	0
06A		0	37	48	0	0	0	0
07A		0	83	96	0	0	0	0
08A		0	101	100	0	0	0	0
09A		0	102	108	0	0	0	0
10A		0	127	105	0	0	0	0
11A		0	124	159	0	0	0	0
12P		0	155	141	0	0	0	0
01P		0	123	134	0	0	0	0
02P		0	194	181	0	0	0	0
03P		0	228	242	0	0	0	0
04P		0	278	306	0	0	0	0
05P		0	406	374	0	0	0	0
06P		0	195	227	0	0	0	0
07P		0	138	139	0	0	0	0
08P		0	117	148	0	0	0	0
09P		0	109	130	0	0	0	0
10P		0	67	70	0	0	0	0
11P		0	45	52	0	0	0	0
TOT		0	2648	2836	49	0	0	0

STATE OF CONNECTICUT
DEPARTMENT OF TRANSPORTATION
BUREAU OF POLICY AND PLANNING
PLANNING INVENTORY AND DATA

TRAFFIC RECORDER DATA

TOWN OF WALLINGFORD	ROUTE 91						DIRECTION S
SB OFF RAMP TO SR 738(E CENTER ST X14)	SUN	MON	TUE	WED	THU	FRI	SAT
DAY	07/09/2012	07/10/2012	07/11/2012				
DATE	0				0	0	0
TYPE							
HOUR							
	2012 ADT = 4700		ACF = NA				

12A	0	0	66	46	0	0	0
01A	0	0	22	29	0	0	0
02A	0	0	10	14	0	0	0
03A	0	0	25	14	0	0	0
04A	0	34	34	0	0	0	0
05A	0	80	84	0	0	0	0
06A	0	183	169	0	0	0	0
07A	0	273	323	0	0	0	0
08A	0	313	312	0	0	0	0
09A	0	207	233	0	0	0	0
10A	0	172	190	0	0	0	0
11A	0	200	232	0	0	0	0
12P	0	245	270	0	0	0	0
01P	0	254	252	0	0	0	0
02P	0	304	272	0	0	0	0
03P	0	393	413	0	0	0	0
04P	0	503	573	0	0	0	0
05P	0	641	698	0	0	0	0
06P	0	343	354	0	0	0	0
07P	0	221	258	0	0	0	0
08P	0	185	208	0	0	0	0
09P	0	128	155	0	0	0	0
10P	0	94	107	0	0	0	0
11P	0	81	100	0	0	0	0
TOT	0	4854	5360	103	0	0	0

STATE OF CONNECTICUT
DEPARTMENT OF TRANSPORTATION
BUREAU OF POLICY AND PLANNING
PLANNING INVENTORY AND DATA

TRAFFIC RECORDER DATA

TOWN OF WALLINGFORD	ROUTE 91						DIRECTION N
NB ON RAMP FROM SR 738(EAST CENTER STREET)	SUN	MON	TUE	WED	THU	FRI	SAT
DAY	07/09/2012	07/10/2012	07/11/2012				
DATE	0				0	0	0
TYPE							
HOUR							
	2012 ADT = 4900		ACF = NA				

12A	0	0	21	25	0	0	0
01A	0	0	15	11	0	0	0
02A	0	0	9	16	0	0	0
03A	0	0	11	16	0	0	0
04A	0	0	37	40	0	0	0
05A	0	141	144	0	0	0	0
06A	0	390	395	0	0	0	0
07A	0	700	695	0	0	0	0
08A	0	570	573	0	0	0	0
09A	0	308	299	0	0	0	0
10A	0	234	236	0	0	0	0
11A	0	249	259	0	0	0	0
12P	0	218	228	0	0	0	0
01P	0	222	220	0	0	0	0
02P	0	288	280	0	0	0	0
03P	0	344	342	0	0	0	0
04P	0	361	359	0	0	0	0
05P	0	359	348	0	0	0	0
06P	0	267	257	0	0	0	0
07P	0	223	218	0	0	0	0
08P	0	161	155	0	0	0	0
09P	0	130	135	0	0	0	0
10P	0	87	85	0	0	0	0
11P	0	56	67	0	0	0	0
TOT	0	5308	5388	108	0	0	0

STATE OF CONNECTICUT
DEPARTMENT OF TRANSPORTATION
BUREAU OF POLICY AND PLANNING
PLANNING INVENTORY AND DATA

TRAFFIC RECORDER DATA

TOWN OF WALLINGFORD		ROUTE 91						DIRECTION S
SB ON RAMP FROM ROUTE 68		SUN	MON	TUE	WED	THU	FRI	SAT
DAY	DATE	0	07/09/2012	07/10/2012	07/11/2012	0	0	0
TYPE	HOUR	2012 ADT = 5900		ACF = NA				

12A		0	0	71	63	0	0	0
01A		0	0	34	37	0	0	0
02A		0	0	41	52	0	0	0
03A		0	0	44	29	0	0	0
04A		0	45	70	0	0	0	0
05A		0	137	145	0	0	0	0
06A		0	341	359	0	0	0	0
07A		0	462	470	0	0	0	0
08A		0	517	531	0	0	0	0
09A		0	353	345	0	0	0	0
10A		0	298	311	0	0	0	0
11A		0	278	323	0	0	0	0
12P		0	317	281	0	0	0	0
01P		0	324	332	0	0	0	0
02P		0	359	329	0	0	0	0
03P		0	518	525	0	0	0	0
04P		0	554	586	0	0	0	0
05P		0	686	664	0	0	0	0
06P		0	301	363	0	0	0	0
07P		0	220	242	0	0	0	0
08P		0	138	162	0	0	0	0
09P		0	105	137	0	0	0	0
10P		0	97	108	0	0	0	0
11P		0	100	116	0	0	0	0
TOT		0	6150	6589	181	0	0	0

STATE OF CONNECTICUT
DEPARTMENT OF TRANSPORTATION
BUREAU OF POLICY AND PLANNING
PLANNING INVENTORY AND DATA

TRAFFIC RECORDER DATA

TOWN OF WALLINGFORD	ROUTE 91						DIRECTION S
SB OFF RAMP TO ROUTE 68 (EXIT 15)	SUN	MON	TUE	WED	THU	FRI	SAT
DAY	0	07/09/2012	07/10/2012	07/11/2012	0	0	0
DATE							
TYPE							
HOUR							
	2012 ADT = 6500		ACF = NA				

12A	0	0	57	51	0	0	0
01A	0	0	33	26	0	0	0
02A	0	0	14	20	0	0	0
03A	0	0	26	37	0	0	0
04A	0	55	49	0	0	0	0
05A	0	186	219	0	0	0	0
06A	0	419	445	0	0	0	0
07A	0	695	747	0	0	0	0
08A	0	825	767	0	0	0	0
09A	0	408	425	0	0	0	0
10A	0	339	344	0	0	0	0
11A	0	317	339	0	0	0	0
12P	0	314	383	0	0	0	0
01P	0	326	364	0	0	0	0
02P	0	363	395	0	0	0	0
03P	0	427	470	0	0	0	0
04P	0	542	543	0	0	0	0
05P	0	541	593	0	0	0	0
06P	0	291	347	0	0	0	0
07P	0	239	229	0	0	0	0
08P	0	169	192	0	0	0	0
09P	0	137	143	0	0	0	0
10P	0	113	99	0	0	0	0
11P	0	61	60	0	0	0	0
TOT	0	6767	7283	134	0	0	0

STATE OF CONNECTICUT
DEPARTMENT OF TRANSPORTATION
BUREAU OF POLICY AND PLANNING
PLANNING INVENTORY AND DATA

TRAFFIC RECORDER DATA

TOWN OF WALLINGFORD		ROUTE 91						DIRECTION N
NB OFF RAMP TO ROUTE 68 (EXIT 15)		SUN	MON	TUE	WED	THU	FRI	SAT
DAY	DATE	0	07/09/2012	07/10/2012	07/11/2012	0	0	0
TYPE	HOUR	2012 ADT = 6400		ACF = NA				

12A		0	0	50	69	0	0	0
01A		0	0	25	35	0	0	0
02A		0	0	40	43	0	0	0
03A		0	0	40	31	0	0	0
04A		0	0	74	73	0	0	0
05A		0	154	149	0	0	0	0
06A		0	379	412	0	0	0	0
07A		0	641	671	0	0	0	0
08A		0	686	690	0	0	0	0
09A		0	408	399	0	0	0	0
10A		0	314	337	0	0	0	0
11A		0	321	329	0	0	0	0
12P		0	298	349	0	0	0	0
01P		0	347	386	0	0	0	0
02P		0	445	467	0	0	0	0
03P		0	497	484	0	0	0	0
04P		0	529	535	0	0	0	0
05P		0	550	605	0	0	0	0
06P		0	324	378	0	0	0	0
07P		0	206	222	0	0	0	0
08P		0	176	236	0	0	0	0
09P		0	164	229	0	0	0	0
10P		0	97	123	0	0	0	0
11P		0	71	91	0	0	0	0
TOT		0	6607	7321	251	0	0	0

STATE OF CONNECTICUT
DEPARTMENT OF TRANSPORTATION
BUREAU OF POLICY AND PLANNING
PLANNING INVENTORY AND DATA

TRAFFIC RECORDER DATA

TOWN OF WALLINGFORD		ROUTE 91						DIRECTION N
NB ON RAMP FROM ROUTE 68		SUN	MON	TUE	WED	THU	FRI	SAT
DAY	DATE	0	07/09/2012	07/10/2012	07/11/2012	0	0	0
TYPE	HOUR	2012 ADT = 6500		ACF = NA				

12A		0	0	41	42	0	0	0
01A		0	0	52	50	0	0	0
02A		0	0	40	33	0	0	0
03A		0	0	54	31	0	0	0
04A		0	0	61	77	0	0	0
05A		0	143	146	0	0	0	0
06A		0	363	367	0	0	0	0
07A		0	589	590	0	0	0	0
08A		0	538	531	0	0	0	0
09A		0	407	402	0	0	0	0
10A		0	364	378	0	0	0	0
11A		0	276	286	0	0	0	0
12P		0	351	347	0	0	0	0
01P		0	334	330	0	0	0	0
02P		0	371	369	0	0	0	0
03P		0	529	546	0	0	0	0
04P		0	692	696	0	0	0	0
05P		0	805	806	0	0	0	0
06P		0	411	411	0	0	0	0
07P		0	214	215	0	0	0	0
08P		0	163	169	0	0	0	0
09P		0	132	130	0	0	0	0
10P		0	90	96	0	0	0	0
11P		0	75	75	0	0	0	0
TOT		0	6847	7138	233	0	0	0

STATE OF CONNECTICUT
DEPARTMENT OF TRANSPORTATION
BUREAU OF POLICY AND PLANNING
PLANNING INVENTORY AND DATA

TRAFFIC RECORDER DATA

TOWN OF WALLINGFORD	ROUTE 91						DIRECTION S
SB ON RAMP FROM SR 702(WHARTON BRK CON)	SUN	MON	TUE	WED	THU	FRI	SAT
DAY	0	0	0	06/10/2009	06/11/2009	0	0
DATE	0	0	0	06/10/2009	06/11/2009	0	0
TYPE							
HOUR							
	2009 ADT = 4300		ACF = NA				

12A	0	0	0	0	34	0	0
01A	0	0	0	0	26	0	0
02A	0	0	0	14	0	0	0
03A	0	0	0	21	0	0	0
04A	0	0	0	32	0	0	0
05A	0	0	0	109	0	0	0
06A	0	0	0	325	0	0	0
07A	0	0	0	464	0	0	0
08A	0	0	0	397	0	0	0
09A	0	0	0	278	0	0	0
10A	0	0	0	260	0	0	0
11A	0	0	0	273	0	0	0
12P	0	0	0	313	0	0	0
01P	0	0	0	249	0	0	0
02P	0	0	0	306	0	0	0
03P	0	0	0	320	0	0	0
04P	0	0	0	318	0	0	0
05P	0	0	0	288	0	0	0
06P	0	0	0	221	0	0	0
07P	0	0	0	154	0	0	0
08P	0	0	0	136	0	0	0
09P	0	0	0	104	0	0	0
10P	0	0	0	91	0	0	0
11P	0	0	0	64	0	0	0
TOT	0	0	0	4737	60	0	0

STATE OF CONNECTICUT
DEPARTMENT OF TRANSPORTATION
BUREAU OF POLICY AND PLANNING
PLANNING INVENTORY AND DATA

TRAFFIC RECORDER DATA

TOWN OF WALLINGFORD	ROUTE 91						DIRECTION N
NB ON RAMP FROM SR 702(WHARTON BROOK CON)	SUN	MON	TUE	WED	THU	FRI	SAT
DAY	0	0	0	06/10/2009	06/11/2009	0	0
DATE	0	0	0	06/10/2009	06/11/2009	0	0
TYPE							
HOUR							
	2009 ADT = 3800		ACF = NA				

12A	0	0	0	0	30	0	0
01A	0	0	0	0	18	0	0
02A	0	0	0	0	8	0	0
03A	0	0	0	10	0	0	0
04A	0	0	0	25	0	0	0
05A	0	0	0	49	0	0	0
06A	0	0	0	158	0	0	0
07A	0	0	0	329	0	0	0
08A	0	0	0	271	0	0	0
09A	0	0	0	223	0	0	0
10A	0	0	0	224	0	0	0
11A	0	0	0	217	0	0	0
12P	0	0	0	205	0	0	0
01P	0	0	0	226	0	0	0
02P	0	0	0	276	0	0	0
03P	0	0	0	396	0	0	0
04P	0	0	0	407	0	0	0
05P	0	0	0	458	0	0	0
06P	0	0	0	245	0	0	0
07P	0	0	0	173	0	0	0
08P	0	0	0	98	0	0	0
09P	0	0	0	76	0	0	0
10P	0	0	0	57	0	0	0
11P	0	0	0	26	0	0	0
TOT	0	0	0	4149	56	0	0

STATE OF CONNECTICUT
DEPARTMENT OF TRANSPORTATION
BUREAU OF POLICY AND PLANNING
PLANNING INVENTORY AND DATA

TRAFFIC RECORDER DATA

TOWN OF WALLINGFORD	ROUTE 91						DIRECTION N
NB OFF RAMP TO SR 702(WHARTON BRK CON X13)	SUN	MON	TUE	WED	THU	FRI	SAT
DAY	0	0	0	06/10/2009	06/11/2009	0	0
DATE	0	0	0	06/10/2009	06/11/2009	0	0
TYPE							
HOUR							
	2009 ADT = 4800		ACF = NA				

12A	0	0	0	0	67	0	0
01A	0	0	0	0	36	0	0
02A	0	0	0	0	18	0	0
03A	0	0	0	26	0	0	0
04A	0	0	0	31	0	0	0
05A	0	0	0	91	0	0	0
06A	0	0	0	229	0	0	0
07A	0	0	0	321	0	0	0
08A	0	0	0	288	0	0	0
09A	0	0	0	263	0	0	0
10A	0	0	0	262	0	0	0
11A	0	0	0	266	0	0	0
12P	0	0	0	276	0	0	0
01P	0	0	0	316	0	0	0
02P	0	0	0	355	0	0	0
03P	0	0	0	441	0	0	0
04P	0	0	0	523	0	0	0
05P	0	0	0	527	0	0	0
06P	0	0	0	303	0	0	0
07P	0	0	0	228	0	0	0
08P	0	0	0	177	0	0	0
09P	0	0	0	136	0	0	0
10P	0	0	0	108	0	0	0
11P	0	0	0	91	0	0	0
TOT	0	0	0	5258	121	0	0

STATE OF CONNECTICUT
DEPARTMENT OF TRANSPORTATION
BUREAU OF POLICY AND PLANNING
PLANNING INVENTORY AND DATA

TRAFFIC RECORDER DATA

TOWN OF WALLINGFORD	ROUTE 91							DIRECTION S
SB OFF RAMP TO SR 702 (EXIT 13)	SUN	MON	TUE	WED	THU	FRI	SAT	
DAY	0	0	0	06/10/2009	06/11/2009	0	0	
DATE								
TYPE								
HOUR								
	2009 ADT = 3000		ACF = NA					

12A	0	0	0	0	22	0	0	
01A	0	0	0	0	9	0	0	
02A	0	0	0	11	0	0	0	
03A	0	0	0	22	0	0	0	
04A	0	0	0	17	0	0	0	
05A	0	0	0	94	0	0	0	
06A	0	0	0	282	0	0	0	
07A	0	0	0	381	0	0	0	
08A	0	0	0	340	0	0	0	
09A	0	0	0	205	0	0	0	
10A	0	0	0	173	0	0	0	
11A	0	0	0	167	0	0	0	
12P	0	0	0	163	0	0	0	
01P	0	0	0	147	0	0	0	
02P	0	0	0	163	0	0	0	
03P	0	0	0	192	0	0	0	
04P	0	0	0	255	0	0	0	
05P	0	0	0	239	0	0	0	
06P	0	0	0	144	0	0	0	
07P	0	0	0	94	0	0	0	
08P	0	0	0	62	0	0	0	
09P	0	0	0	53	0	0	0	
10P	0	0	0	45	0	0	0	
11P	0	0	0	21	0	0	0	
TOT	0	0	0	3270	31	0	0	

STATE OF CONNECTICUT
 DEPARTMENT OF TRANSPORTATION
 BUREAU OF POLICY AND PLANNING
 PLANNING INVENTORY AND DATA

TRAFFIC RECORDER DATA

TOWN OF WALLINGFORD	ROUTE 91							DIRECTION S
SB ON RAMP FROM ROUTE 150	SUN	MON	TUE	WED	THU	FRI	SAT	
DAY	0	0	0	06/10/2009	06/11/2009	0	0	
DATE								
TYPE								
HOUR								
	2009 ADT = 2700		ACF = NA					

12A	0	0	0	0	11	0	0	
01A	0	0	0	0	4	0	0	
02A	0	0	0	5	0	0	0	
03A	0	0	0	14	0	0	0	
04A	0	0	0	29	0	0	0	
05A	0	0	0	105	0	0	0	
06A	0	0	0	207	0	0	0	
07A	0	0	0	394	0	0	0	
08A	0	0	0	361	0	0	0	
09A	0	0	0	169	0	0	0	
10A	0	0	0	156	0	0	0	
11A	0	0	0	142	0	0	0	
12P	0	0	0	129	0	0	0	
01P	0	0	0	125	0	0	0	
02P	0	0	0	116	0	0	0	
03P	0	0	0	160	0	0	0	
04P	0	0	0	163	0	0	0	
05P	0	0	0	163	0	0	0	
06P	0	0	0	162	0	0	0	
07P	0	0	0	107	0	0	0	
08P	0	0	0	90	0	0	0	
09P	0	0	0	66	0	0	0	
10P	0	0	0	42	0	0	0	
11P	0	0	0	38	0	0	0	
TOT	0	0	0	2943	15	0	0	

STATE OF CONNECTICUT
DEPARTMENT OF TRANSPORTATION
BUREAU OF POLICY AND PLANNING
PLANNING INVENTORY AND DATA

TRAFFIC RECORDER DATA

TOWN OF WALLINGFORD		ROUTE 91						DIRECTION N
NB OFF RAMP TO ROUTE 150 (EXIT 14)		SUN	MON	TUE	WED	THU	FRI	SAT
DAY	DATE	0	0	0	06/10/2009	06/11/2009	0	0
TYPE	HOUR	2009 ADT = 2600		ACF = NA		*****		
12A		0	0	0	0	30	0	0
01A		0	0	0	0	18	0	0
02A		0	0	0	0	12	0	0
03A		0	0	0	5	0	0	0
04A		0	0	0	16	0	0	0
05A		0	0	0	10	0	0	0
06A		0	0	0	39	0	0	0
07A		0	0	0	82	0	0	0
08A		0	0	0	114	0	0	0
09A		0	0	0	107	0	0	0
10A		0	0	0	119	0	0	0
11A		0	0	0	114	0	0	0
12P		0	0	0	147	0	0	0
01P		0	0	0	149	0	0	0
02P		0	0	0	181	0	0	0
03P		0	0	0	260	0	0	0
04P		0	0	0	317	0	0	0
05P		0	0	0	392	0	0	0
06P		0	0	0	259	0	0	0
07P		0	0	0	161	0	0	0
08P		0	0	0	143	0	0	0
09P		0	0	0	115	0	0	0
10P		0	0	0	70	0	0	0
11P		0	0	0	50	0	0	0
TOT		0	0	0	2850	60	0	0

STATE OF CONNECTICUT
DEPARTMENT OF TRANSPORTATION
BUREAU OF POLICY AND PLANNING
PLANNING INVENTORY AND DATA

TRAFFIC RECORDER DATA

TOWN OF WALLINGFORD	ROUTE 91							DIRECTION S
SB OFF RAMP TO SR 738(E CENTER ST X14)	SUN	MON	TUE	WED	THU	FRI	SAT	
DAY								
DATE	0	0	0	06/10/2009	06/11/2009	0	0	
TYPE								
HOUR								
	2009 ADT = 5100		ACF = NA					

12A	0	0	0	0	58	0	0	
01A	0	0	0	0	34	0	0	
02A	0	0	0	16	0	0	0	
03A	0	0	0	15	0	0	0	
04A	0	0	0	31	0	0	0	
05A	0	0	0	82	0	0	0	
06A	0	0	0	232	0	0	0	
07A	0	0	0	359	0	0	0	
08A	0	0	0	309	0	0	0	
09A	0	0	0	212	0	0	0	
10A	0	0	0	202	0	0	0	
11A	0	0	0	245	0	0	0	
12P	0	0	0	226	0	0	0	
01P	0	0	0	253	0	0	0	
02P	0	0	0	369	0	0	0	
03P	0	0	0	430	0	0	0	
04P	0	0	0	588	0	0	0	
05P	0	0	0	754	0	0	0	
06P	0	0	0	411	0	0	0	
07P	0	0	0	243	0	0	0	
08P	0	0	0	204	0	0	0	
09P	0	0	0	183	0	0	0	
10P	0	0	0	99	0	0	0	
11P	0	0	0	77	0	0	0	
TOT	0	0	0	5540	92	0	0	

STATE OF CONNECTICUT
DEPARTMENT OF TRANSPORTATION
BUREAU OF POLICY AND PLANNING
PLANNING INVENTORY AND DATA

TRAFFIC RECORDER DATA

TOWN OF WALLINGFORD		ROUTE 91						DIRECTION N
NB ON RAMP FROM SR 738(EAST CENTER STREET)		SUN	MON	TUE	WED	THU	FRI	SAT
DAY	DATE	0	0	0	06/10/2009	06/11/2009	0	0
TYPE	HOUR	2009 ADT = 4900		ACF = NA				

12A		0	0	0	0	15	0	0
01A		0	0	0	0	16	0	0
02A		0	0	0	0	18	0	0
03A		0	0	0	7	0	0	0
04A		0	0	0	35	0	0	0
05A		0	0	0	110	0	0	0
06A		0	0	0	392	0	0	0
07A		0	0	0	722	0	0	0
08A		0	0	0	581	0	0	0
09A		0	0	0	308	0	0	0
10A		0	0	0	242	0	0	0
11A		0	0	0	242	0	0	0
12P		0	0	0	219	0	0	0
01P		0	0	0	250	0	0	0
02P		0	0	0	305	0	0	0
03P		0	0	0	392	0	0	0
04P		0	0	0	340	0	0	0
05P		0	0	0	338	0	0	0
06P		0	0	0	266	0	0	0
07P		0	0	0	204	0	0	0
08P		0	0	0	151	0	0	0
09P		0	0	0	117	0	0	0
10P		0	0	0	86	0	0	0
11P		0	0	0	56	0	0	0
TOT		0	0	0	5363	49	0	0

STATE OF CONNECTICUT
DEPARTMENT OF TRANSPORTATION
BUREAU OF POLICY AND PLANNING
PLANNING INVENTORY AND DATA

TRAFFIC RECORDER DATA

TOWN OF WALLINGFORD		ROUTE 91						DIRECTION S
SB ON RAMP FROM ROUTE 68		SUN	MON	TUE	WED	THU	FRI	SAT
DAY	DATE	0	0	0	06/10/2009	06/11/2009	0	0
TYPE	HOUR	2009 ADT = 6200			ACF = NA			

12A		0	0	0	0	62	0	0
01A		0	0	0	0	58	0	0
02A		0	0	0	31	0	0	0
03A		0	0	0	34	0	0	0
04A		0	0	0	65	0	0	0
05A		0	0	0	167	0	0	0
06A		0	0	0	425	0	0	0
07A		0	0	0	572	0	0	0
08A		0	0	0	542	0	0	0
09A		0	0	0	340	0	0	0
10A		0	0	0	334	0	0	0
11A		0	0	0	300	0	0	0
12P		0	0	0	336	0	0	0
01P		0	0	0	285	0	0	0
02P		0	0	0	398	0	0	0
03P		0	0	0	498	0	0	0
04P		0	0	0	622	0	0	0
05P		0	0	0	703	0	0	0
06P		0	0	0	378	0	0	0
07P		0	0	0	216	0	0	0
08P		0	0	0	177	0	0	0
09P		0	0	0	134	0	0	0
10P		0	0	0	88	0	0	0
11P		0	0	0	97	0	0	0
TOT		0	0	0	6742	120	0	0

STATE OF CONNECTICUT
DEPARTMENT OF TRANSPORTATION
BUREAU OF POLICY AND PLANNING
PLANNING INVENTORY AND DATA

TRAFFIC RECORDER DATA

TOWN OF WALLINGFORD	ROUTE 91							DIRECTION S
SB OFF RAMP TO ROUTE 68 (EXIT 15)	SUN	MON	TUE	WED	THU	FRI	SAT	
DAY	0	0	0	06/10/2009	06/11/2009	0	0	
DATE								
TYPE								
HOUR								
	2009 ADT = 6700		ACF = NA					

12A	0	0	0	0	50	0	0	
01A	0	0	0	0	17	0	0	
02A	0	0	0	31	0	0	0	
03A	0	0	0	47	0	0	0	
04A	0	0	0	38	0	0	0	
05A	0	0	0	187	0	0	0	
06A	0	0	0	427	0	0	0	
07A	0	0	0	746	0	0	0	
08A	0	0	0	838	0	0	0	
09A	0	0	0	394	0	0	0	
10A	0	0	0	299	0	0	0	
11A	0	0	0	335	0	0	0	
12P	0	0	0	375	0	0	0	
01P	0	0	0	359	0	0	0	
02P	0	0	0	404	0	0	0	
03P	0	0	0	426	0	0	0	
04P	0	0	0	579	0	0	0	
05P	0	0	0	687	0	0	0	
06P	0	0	0	351	0	0	0	
07P	0	0	0	237	0	0	0	
08P	0	0	0	183	0	0	0	
09P	0	0	0	192	0	0	0	
10P	0	0	0	128	0	0	0	
11P	0	0	0	81	0	0	0	
TOT	0	0	0	7344	67	0	0	

STATE OF CONNECTICUT
DEPARTMENT OF TRANSPORTATION
BUREAU OF POLICY AND PLANNING
PLANNING INVENTORY AND DATA

TRAFFIC RECORDER DATA

TOWN OF WALLINGFORD

ROUTE 91

DIRECTION N

NB OFF RAMP TO ROUTE 68 (EXIT 15)

DAY	SUN	MON	TUE	WED	THU	FRI	SAT
DATE	0	0	0	06/10/2009	06/11/2009	0	0
TYPE							
HOUR							

2009 ADT = 6400

ACF = NA

12A	0	0	0	0	51	0	0
01A	0	0	0	0	32	0	0
02A	0	0	0	0	39	0	0
03A	0	0	0	34	0	0	0
04A	0	0	0	54	0	0	0
05A	0	0	0	140	0	0	0
06A	0	0	0	420	0	0	0
07A	0	0	0	660	0	0	0
08A	0	0	0	671	0	0	0
09A	0	0	0	408	0	0	0
10A	0	0	0	322	0	0	0
11A	0	0	0	330	0	0	0
12P	0	0	0	342	0	0	0
01P	0	0	0	365	0	0	0
02P	0	0	0	415	0	0	0
03P	0	0	0	506	0	0	0
04P	0	0	0	570	0	0	0
05P	0	0	0	540	0	0	0
06P	0	0	0	358	0	0	0
07P	0	0	0	275	0	0	0
08P	0	0	0	191	0	0	0
09P	0	0	0	209	0	0	0
10P	0	0	0	147	0	0	0
11P	0	0	0	78	0	0	0
TOT	0	0	0	7035	122	0	0

STATE OF CONNECTICUT
DEPARTMENT OF TRANSPORTATION
BUREAU OF POLICY AND PLANNING
PLANNING INVENTORY AND DATA

TRAFFIC RECORDER DATA

TOWN OF WALLINGFORD

ROUTE 91

DIRECTION N

NB ON RAMP FROM ROUTE 68

DAY	SUN	MON	TUE	WED	THU	FRI	SAT
DATE	0	0	0	06/10/2009	06/11/2009	0	0
TYPE							
HOUR							

2009 ADT = 6400

ACF = NA

12A	0	0	0	0	22	0	0
01A	0	0	0	0	24	0	0
02A	0	0	0	0	23	0	0
03A	0	0	0	40	0	0	0
04A	0	0	0	60	0	0	0
05A	0	0	0	152	0	0	0
06A	0	0	0	379	0	0	0
07A	0	0	0	592	0	0	0
08A	0	0	0	557	0	0	0
09A	0	0	0	408	0	0	0
10A	0	0	0	359	0	0	0
11A	0	0	0	363	0	0	0
12P	0	0	0	381	0	0	0
01P	0	0	0	350	0	0	0
02P	0	0	0	407	0	0	0
03P	0	0	0	527	0	0	0
04P	0	0	0	712	0	0	0
05P	0	0	0	734	0	0	0
06P	0	0	0	394	0	0	0
07P	0	0	0	197	0	0	0
08P	0	0	0	148	0	0	0
09P	0	0	0	112	0	0	0
10P	0	0	0	87	0	0	0
11P	0	0	0	70	0	0	0
TOT	0	0	0	7029	69	0	0

STATE OF CONNECTICUT
 DEPARTMENT OF TRANSPORTATION
 BUREAU OF POLICY AND PLANNING
 PLANNING INVENTORY AND DATA

TRAFFIC RECORDER DATA

TOWN OF MERIDEN	ROUTE 91							DIRECTION N
AT ROUTE 15 INTERCHANGE (EXIT 17)	SUN	MON	TUE	WED	THU	FRI	SAT	
DAY	0	09/17/2012	09/18/2012	0	0	0	0	
DATE								
TYPE								
HOUR								
	2012 ADT = 26100		ACF = NA					

12A	0	0	562	0	0	0	0	
01A	0	0	307	0	0	0	0	
02A	0	0	302	0	0	0	0	
03A	0	307	0	0	0	0	0	
04A	0	395	0	0	0	0	0	
05A	0	763	0	0	0	0	0	
06A	0	1513	0	0	0	0	0	
07A	0	2179	0	0	0	0	0	
08A	0	1830	0	0	0	0	0	
09A	0	1547	0	0	0	0	0	
10A	0	1480	0	0	0	0	0	
11A	0	1473	0	0	0	0	0	
12P	0	1487	0	0	0	0	0	
01P	0	1416	0	0	0	0	0	
02P	0	1670	0	0	0	0	0	
03P	0	1776	0	0	0	0	0	
04P	0	1826	0	0	0	0	0	
05P	0	1943	0	0	0	0	0	
06P	0	1107	0	0	0	0	0	
07P	0	644	0	0	0	0	0	
08P	0	775	0	0	0	0	0	
09P	0	660	0	0	0	0	0	
10P	0	485	0	0	0	0	0	
11P	0	461	0	0	0	0	0	
TOT	0	25737	1171	0	0	0	0	

STATE OF CONNECTICUT
DEPARTMENT OF TRANSPORTATION
BUREAU OF POLICY AND PLANNING
PLANNING INVENTORY AND DATA

TRAFFIC RECORDER DATA

TOWN OF MERIDEN	ROUTE 91							DIRECTION S
AT ROUTE 15 INTERCHANGE (EXIT 17)	SUN	MON	TUE	WED	THU	FRI	SAT	
DAY	0	09/17/2012	09/18/2012	0	0	0	0	
DATE								
TYPE								
HOUR								
	2012 ADT = 28600		ACF = NA					

12A	0	0	476	0	0	0	0	
01A	0	0	369	0	0	0	0	
02A	0	0	371	0	0	0	0	
03A	0	443	473	0	0	0	0	
04A	0	732	0	0	0	0	0	
05A	0	838	0	0	0	0	0	
06A	0	1421	0	0	0	0	0	
07A	0	1922	0	0	0	0	0	
08A	0	1941	0	0	0	0	0	
09A	0	1442	0	0	0	0	0	
10A	0	1521	0	0	0	0	0	
11A	0	1476	0	0	0	0	0	
12P	0	1549	0	0	0	0	0	
01P	0	1519	0	0	0	0	0	
02P	0	1592	0	0	0	0	0	
03P	0	1848	0	0	0	0	0	
04P	0	1877	0	0	0	0	0	
05P	0	2013	0	0	0	0	0	
06P	0	1980	0	0	0	0	0	
07P	0	1210	0	0	0	0	0	
08P	0	923	0	0	0	0	0	
09P	0	820	0	0	0	0	0	
10P	0	707	0	0	0	0	0	
11P	0	505	0	0	0	0	0	
TOT	0	28279	1689	0	0	0	0	

STATE OF CONNECTICUT
 DEPARTMENT OF TRANSPORTATION
 BUREAU OF POLICY AND PLANNING
 PLANNING INVENTORY AND DATA

TRAFFIC RECORDER DATA

TOWN OF MERIDEN	ROUTE 91							DIRECTION S
SB ON RAMP FROM EAST MAIN STREET #2	SUN	MON	TUE	WED	THU	FRI	SAT	
DAY	07/09/2012	07/10/2012	07/11/2012					
DATE	0	07/09/2012	07/10/2012	07/11/2012	0	0	0	
TYPE								
HOUR								
	2012 ADT = 2700		ACF = NA					

12A	0	0	24	38	0	0	0	
01A	0	0	17	21	0	0	0	
02A	0	0	17	12	0	0	0	
03A	0	0	12	14	0	0	0	
04A	0	33	31	0	0	0	0	
05A	0	72	79	0	0	0	0	
06A	0	210	219	0	0	0	0	
07A	0	310	327	0	0	0	0	
08A	0	237	235	0	0	0	0	
09A	0	175	171	0	0	0	0	
10A	0	139	135	0	0	0	0	
11A	0	159	165	0	0	0	0	
12P	0	178	173	0	0	0	0	
01P	0	156	140	0	0	0	0	
02P	0	187	182	0	0	0	0	
03P	0	200	180	0	0	0	0	
04P	0	170	170	0	0	0	0	
05P	0	191	208	0	0	0	0	
06P	0	141	121	0	0	0	0	
07P	0	96	106	0	0	0	0	
08P	0	82	88	0	0	0	0	
09P	0	74	81	0	0	0	0	
10P	0	78	77	0	0	0	0	
11P	0	47	57	0	0	0	0	
TOT	0	2935	3015	85	0	0	0	

STATE OF CONNECTICUT
DEPARTMENT OF TRANSPORTATION
BUREAU OF POLICY AND PLANNING
PLANNING INVENTORY AND DATA

TRAFFIC RECORDER DATA

TOWN OF MERIDEN	ROUTE 91							DIRECTION N
NB OFF RAMP TO EAST MAIN ST #2 (EXIT 16)	SUN	MON	TUE	WED	THU	FRI	SAT	
DAY	07/09/2012	07/10/2012	07/11/2012					
DATE	0				0	0	0	
TYPE								
HOUR								
	2012 ADT = 3100		ACF = NA					

12A	0	0	40	34	0	0	0	
01A	0	0	21	44	0	0	0	
02A	0	0	20	22	0	0	0	
03A	0	0	13	14	0	0	0	
04A	0	0	25	20	0	0	0	
05A	0	50	43	0	0	0	0	
06A	0	115	119	0	0	0	0	
07A	0	183	180	0	0	0	0	
08A	0	236	230	0	0	0	0	
09A	0	207	200	0	0	0	0	
10A	0	155	157	0	0	0	0	
11A	0	166	172	0	0	0	0	
12P	0	174	186	0	0	0	0	
01P	0	200	194	0	0	0	0	
02P	0	213	213	0	0	0	0	
03P	0	293	284	0	0	0	0	
04P	0	312	331	0	0	0	0	
05P	0	284	286	0	0	0	0	
06P	0	207	187	0	0	0	0	
07P	0	141	148	0	0	0	0	
08P	0	144	150	0	0	0	0	
09P	0	114	112	0	0	0	0	
10P	0	68	80	0	0	0	0	
11P	0	55	53	0	0	0	0	
TOT	0	3317	3444	134	0	0	0	

STATE OF CONNECTICUT
DEPARTMENT OF TRANSPORTATION
BUREAU OF POLICY AND PLANNING
PLANNING INVENTORY AND DATA

TRAFFIC RECORDER DATA

TOWN OF MERIDEN	ROUTE 91						DIRECTION N
SB ON RAMP FROM ROUTE 15 SB	SUN	MON	TUE	WED	THU	FRI	SAT
DAY	0	0	08/21/2012	08/22/2012	08/23/2012	0	0
DATE	0	0	08/21/2012	08/22/2012	08/23/2012	0	0
TYPE							
HOUR							
	2012 ADT = 12000		ACF = NA				

12A	0	0	0	110	116	0	0
01A	0	0	0	49	56	0	0
02A	0	0	0	73	84	0	0
03A	0	0	0	57	69	0	0
04A	0	0	121	107	0	0	0
05A	0	0	304	301	0	0	0
06A	0	0	921	952	0	0	0
07A	0	0	1347	1320	0	0	0
08A	0	0	1022	1007	0	0	0
09A	0	0	713	697	0	0	0
10A	0	0	686	710	0	0	0
11A	0	0	698	703	0	0	0
12P	0	0	713	716	0	0	0
01P	0	0	719	740	0	0	0
02P	0	0	773	767	0	0	0
03P	0	0	833	824	0	0	0
04P	0	0	906	902	0	0	0
05P	0	0	929	953	0	0	0
06P	0	0	685	642	0	0	0
07P	0	0	464	429	0	0	0
08P	0	0	321	318	0	0	0
09P	0	0	306	309	0	0	0
10P	0	0	266	273	0	0	0
11P	0	0	154	158	0	0	0
TOT	0	0	12881	13117	325	0	0

STATE OF CONNECTICUT
DEPARTMENT OF TRANSPORTATION
BUREAU OF POLICY AND PLANNING
PLANNING INVENTORY AND DATA

TRAFFIC RECORDER DATA

TOWN OF MERIDEN	ROUTE 91							DIRECTION S
SB OFF RAMP TO EAST MAIN ST #2 (EXIT 17)	SUN	MON	TUE	WED	THU	FRI	SAT	
DAY	0	0	06/26/2012	06/27/2012	06/28/2012	06/29/2012	0	
DATE	0	0	06/26/2012	06/27/2012	06/28/2012	06/29/2012	0	
TYPE								
HOUR								
	2012 ADT = 2600		ACF = NA					

12A	0	0	0	32	39	53	0	
01A	0	0	0	35	29	31	0	
02A	0	0	0	18	33	27	0	
03A	0	0	27	21	18	0	0	
04A	0	0	18	24	23	0	0	
05A	0	0	54	55	60	0	0	
06A	0	0	144	113	130	0	0	
07A	0	0	211	196	200	0	0	
08A	0	0	227	190	202	0	0	
09A	0	0	163	187	156	0	0	
10A	0	0	123	162	164	0	0	
11A	0	0	140	155	176	0	0	
12P	0	0	171	164	176	0	0	
01P	0	0	142	136	163	0	0	
02P	0	0	159	129	163	0	0	
03P	0	0	189	226	208	0	0	
04P	0	0	225	188	214	0	0	
05P	0	0	221	139	207	0	0	
06P	0	0	190	162	160	0	0	
07P	0	0	144	117	151	0	0	
08P	0	0	117	111	120	0	0	
09P	0	0	80	98	111	0	0	
10P	0	0	66	95	75	0	0	
11P	0	0	50	64	78	0	0	
TOT	0	0	2861	2817	3056	111	0	

STATE OF CONNECTICUT
DEPARTMENT OF TRANSPORTATION
BUREAU OF POLICY AND PLANNING
PLANNING INVENTORY AND DATA

TRAFFIC RECORDER DATA

TOWN OF MERIDEN	ROUTE 91						DIRECTION N
NB OFF RAMP TO ROUTE 15 NB (EXIT 17)	SUN	MON	TUE	WED	THU	FRI	SAT
DAY	0	0	06/26/2012	06/27/2012	0	0	0
DATE							
TYPE							
HOUR							
	2012 ADT = 12900		ACF = NA				

12A	0	0	0	123	0	0	0
01A	0	0	0	72	0	0	0
02A	0	0	0	78	0	0	0
03A	0	0	61	51	0	0	0
04A	0	0	87	87	0	0	0
05A	0	0	244	219	0	0	0
06A	0	0	655	653	0	0	0
07A	0	0	1022	987	0	0	0
08A	0	0	987	985	0	0	0
09A	0	0	712	0	0	0	0
10A	0	0	634	0	0	0	0
11A	0	0	665	0	0	0	0
12P	0	0	718	0	0	0	0
01P	0	0	742	0	0	0	0
02P	0	0	822	0	0	0	0
03P	0	0	1158	0	0	0	0
04P	0	0	1413	0	0	0	0
05P	0	0	1484	0	0	0	0
06P	0	0	833	0	0	0	0
07P	0	0	577	0	0	0	0
08P	0	0	482	0	0	0	0
09P	0	0	318	0	0	0	0
10P	0	0	255	0	0	0	0
11P	0	0	194	0	0	0	0
TOT	0	0	14063	3255	0	0	0

STATE OF CONNECTICUT
DEPARTMENT OF TRANSPORTATION
BUREAU OF POLICY AND PLANNING
PLANNING INVENTORY AND DATA

TRAFFIC RECORDER DATA

TOWN OF MERIDEN

ROUTE 91

DIRECTION N

NB ON RAMP FROM ROUTE 15 NB

DAY	SUN	MON	TUE	WED	THU	FRI	SAT
DATE	0	08/20/2012	08/21/2012	08/22/2012	0	0	0
TYPE							
HOUR							

2012 ADT = 20200 ACF = NA

12A	0	0	158	188	0	0	0
01A	0	0	93	133	0	0	0
02A	0	0	59	75	0	0	0
03A	0	0	68	88	0	0	0
04A	0	0	157	137	0	0	0
05A	0	422	391	0	0	0	0
06A	0	1055	1117	0	0	0	0
07A	0	1824	1835	0	0	0	0
08A	0	1772	1754	0	0	0	0
09A	0	1278	1238	0	0	0	0
10A	0	1195	1132	0	0	0	0
11A	0	1300	1167	0	0	0	0
12P	0	1213	1181	0	0	0	0
01P	0	1278	1258	0	0	0	0
02P	0	1431	1420	0	0	0	0
03P	0	1676	1701	0	0	0	0
04P	0	1662	1699	0	0	0	0
05P	0	1633	1610	0	0	0	0
06P	0	1228	1315	0	0	0	0
07P	0	794	881	0	0	0	0
08P	0	719	745	0	0	0	0
09P	0	496	578	0	0	0	0
10P	0	391	440	0	0	0	0
11P	0	293	310	0	0	0	0
TOT	0	21660	22307	621	0	0	0

STATE OF CONNECTICUT
DEPARTMENT OF TRANSPORTATION
BUREAU OF POLICY AND PLANNING
PLANNING INVENTORY AND DATA

TRAFFIC RECORDER DATA

TOWN OF MERIDEN	ROUTE 91							DIRECTION S
SB OFF RAMP TO RT 15 SB & E MAIN ST (X17)	SUN	MON	TUE	WED	THU	FRI	SAT	
DAY	0	0	06/26/2012	06/27/2012	06/28/2012	06/29/2012	0	
DATE	0	0	06/26/2012	06/27/2012	06/28/2012	06/29/2012	0	
TYPE								
HOUR								
	2012 ADT = 19300		ACF = NA					

12A	0	0	0	195	191	260	0	
01A	0	0	0	102	99	117	0	
02A	0	0	57	65	80	99	0	
03A	0	0	61	67	59	0	0	
04A	0	0	119	131	123	0	0	
05A	0	0	519	511	476	0	0	
06A	0	0	1099	1044	1034	0	0	
07A	0	0	1548	1529	1529	0	0	
08A	0	0	1483	1450	1437	0	0	
09A	0	0	1186	1240	1175	0	0	
10A	0	0	995	1075	1089	0	0	
11A	0	0	1059	1022	1064	0	0	
12P	0	0	1058	1037	1084	0	0	
01P	0	0	1141	1120	1117	0	0	
02P	0	0	1283	1259	1199	0	0	
03P	0	0	1591	1600	1613	0	0	
04P	0	0	1861	1857	1877	0	0	
05P	0	0	1745	1702	1742	0	0	
06P	0	0	1450	1423	1440	0	0	
07P	0	0	931	916	966	0	0	
08P	0	0	755	757	766	0	0	
09P	0	0	578	627	587	0	0	
10P	0	0	384	404	402	0	0	
11P	0	0	263	309	329	0	0	
TOT	0	0	21166	21442	21478	476	0	

STATE OF CONNECTICUT
DEPARTMENT OF TRANSPORTATION
BUREAU OF POLICY AND PLANNING
PLANNING INVENTORY AND DATA

TRAFFIC RECORDER DATA

TOWN OF MERIDEN

ROUTE 91

DIRECTION S

SB ON RAMP FROM I-691 WB

DAY	SUN	MON	TUE	WED	THU	FRI	SAT
DATE	0	0	06/26/2012	06/27/2012	06/28/2012	0	0
TYPE							
HOUR							

2012 ADT = 4400 ACF = NA

12A	0	0	0	32	31	0	0
01A	0	0	0	13	10	0	0
02A	0	0	11	15	0	0	0
03A	0	0	8	6	0	0	0
04A	0	0	45	48	0	0	0
05A	0	0	173	179	0	0	0
06A	0	0	369	373	0	0	0
07A	0	0	476	470	0	0	0
08A	0	0	398	399	0	0	0
09A	0	0	255	261	0	0	0
10A	0	0	222	244	0	0	0
11A	0	0	212	211	0	0	0
12P	0	0	267	233	0	0	0
01P	0	0	262	226	0	0	0
02P	0	0	229	246	0	0	0
03P	0	0	308	308	0	0	0
04P	0	0	341	336	0	0	0
05P	0	0	352	353	0	0	0
06P	0	0	228	234	0	0	0
07P	0	0	167	166	0	0	0
08P	0	0	149	143	0	0	0
09P	0	0	117	121	0	0	0
10P	0	0	83	84	0	0	0
11P	0	0	43	45	0	0	0
TOT	0	0	4715	4746	41	0	0

STATE OF CONNECTICUT
DEPARTMENT OF TRANSPORTATION
BUREAU OF POLICY AND PLANNING
PLANNING INVENTORY AND DATA

TRAFFIC RECORDER DATA

TOWN OF MERIDEN	ROUTE 91						DIRECTION S
SB OFF RAMP TO I-691 WB (EXIT 18)	SUN	MON	TUE	WED	THU	FRI	SAT
DAY	0	0	06/26/2012	06/27/2012	06/28/2012	0	0
DATE							
TYPE							
HOUR							
	2012 ADT = 14000		ACF = NA				

12A	0	0	0	214	257	0	0
01A	0	0	0	123	149	0	0
02A	0	0	111	92	110	0	0
03A	0	0	95	92	0	0	0
04A	0	0	120	109	0	0	0
05A	0	0	266	251	0	0	0
06A	0	0	636	634	0	0	0
07A	0	0	956	941	0	0	0
08A	0	0	1057	1062	0	0	0
09A	0	0	737	748	0	0	0
10A	0	0	660	687	0	0	0
11A	0	0	841	795	0	0	0
12P	0	0	792	807	0	0	0
01P	0	0	780	784	0	0	0
02P	0	0	929	942	0	0	0
03P	0	0	1136	1150	0	0	0
04P	0	0	1407	1403	0	0	0
05P	0	0	1523	1513	0	0	0
06P	0	0	867	869	0	0	0
07P	0	0	514	526	0	0	0
08P	0	0	397	420	0	0	0
09P	0	0	368	374	0	0	0
10P	0	0	305	306	0	0	0
11P	0	0	231	238	0	0	0
TOT	0	0	14728	15080	516	0	0

STATE OF CONNECTICUT
DEPARTMENT OF TRANSPORTATION
BUREAU OF POLICY AND PLANNING
PLANNING INVENTORY AND DATA

TRAFFIC RECORDER DATA

TOWN OF MERIDEN

ROUTE 91

DIRECTION N

NB OFF RAMP TO ROUTE 66 EB (EXIT 18)

DAY	SUN	MON	TUE	WED	THU	FRI	SAT
DATE	0	0	06/26/2012	06/27/2012	06/28/2012	0	0
TYPE							
HOUR							

2012 ADT = 4100 ACF = NA

12A	0	0	0	46	42	0	0
01A	0	0	0	24	17	0	0
02A	0	0	0	11	11	0	0
03A	0	0	8	7	0	0	0
04A	0	0	16	18	0	0	0
05A	0	0	62	51	0	0	0
06A	0	0	169	160	0	0	0
07A	0	0	251	300	0	0	0
08A	0	0	310	326	0	0	0
09A	0	0	234	263	0	0	0
10A	0	0	185	177	0	0	0
11A	0	0	206	252	0	0	0
12P	0	0	231	225	0	0	0
01P	0	0	226	291	0	0	0
02P	0	0	270	243	0	0	0
03P	0	0	333	357	0	0	0
04P	0	0	425	374	0	0	0
05P	0	0	436	433	0	0	0
06P	0	0	297	274	0	0	0
07P	0	0	222	185	0	0	0
08P	0	0	244	183	0	0	0
09P	0	0	184	162	0	0	0
10P	0	0	119	104	0	0	0
11P	0	0	67	65	0	0	0
TOT	0	0	4495	4531	70	0	0

STATE OF CONNECTICUT
DEPARTMENT OF TRANSPORTATION
BUREAU OF POLICY AND PLANNING
PLANNING INVENTORY AND DATA

TRAFFIC RECORDER DATA

TOWN OF MERIDEN		ROUTE 91						DIRECTION N
NB ON RAMP FROM I-691 EB		SUN	MON	TUE	WED	THU	FRI	SAT
DAY	DATE	0	0	06/26/2012	06/27/2012	06/28/2012	0	0
TYPE	HOUR	2012 ADT = 13800		ACF = NA				

12A		0	0	0	157	167	0	0
01A		0	0	0	106	106	0	0
02A		0	0	0	131	139	0	0
03A		0	0	85	88	0	0	0
04A		0	0	139	144	0	0	0
05A		0	0	444	422	0	0	0
06A		0	0	951	948	0	0	0
07A		0	0	1503	1473	0	0	0
08A		0	0	1188	1204	0	0	0
09A		0	0	856	836	0	0	0
10A		0	0	588	649	0	0	0
11A		0	0	809	807	0	0	0
12P		0	0	818	825	0	0	0
01P		0	0	743	745	0	0	0
02P		0	0	717	719	0	0	0
03P		0	0	975	978	0	0	0
04P		0	0	999	1003	0	0	0
05P		0	0	1183	1160	0	0	0
06P		0	0	756	753	0	0	0
07P		0	0	547	539	0	0	0
08P		0	0	316	324	0	0	0
09P		0	0	357	366	0	0	0
10P		0	0	261	267	0	0	0
11P		0	0	212	214	0	0	0
TOT		0	0	14447	14858	412	0	0

STATE OF CONNECTICUT
DEPARTMENT OF TRANSPORTATION
BUREAU OF POLICY AND PLANNING
PLANNING INVENTORY AND DATA

TRAFFIC RECORDER DATA

TOWN OF MERIDEN		ROUTE 91						DIRECTION N
NB ON RAMP FROM ROUTE 66 WB		SUN	MON	TUE	WED	THU	FRI	SAT
DAY	DATE	0	0	06/26/2012	06/27/2012	0	0	0
TYPE	HOUR	2012 ADT = 700		ACF = NA		*****		
12A		0	0	0	13	0	0	0
01A		0	0	0	6	0	0	0
02A		0	0	0	6	0	0	0
03A		0	0	7	6	0	0	0
04A		0	0	14	12	0	0	0
05A		0	0	11	15	0	0	0
06A		0	0	38	33	0	0	0
07A		0	0	65	0	0	0	0
08A		0	0	56	0	0	0	0
09A		0	0	48	0	0	0	0
10A		0	0	48	0	0	0	0
11A		0	0	36	0	0	0	0
12P		0	0	48	0	0	0	0
01P		0	0	54	0	0	0	0
02P		0	0	44	0	0	0	0
03P		0	0	57	0	0	0	0
04P		0	0	44	0	0	0	0
05P		0	0	55	0	0	0	0
06P		0	0	29	0	0	0	0
07P		0	0	38	0	0	0	0
08P		0	0	32	0	0	0	0
09P		0	0	24	0	0	0	0
10P		0	0	14	0	0	0	0
11P		0	0	13	0	0	0	0
TOT		0	0	775	91	0	0	0

STATE OF CONNECTICUT
DEPARTMENT OF TRANSPORTATION
BUREAU OF POLICY AND PLANNING
PLANNING INVENTORY AND DATA

TRAFFIC RECORDER DATA

TOWN OF MERIDEN	ROUTE 91						DIRECTION S
SB OFF RAMP TO BALDWIN AVENUE (EXIT 19)	SUN	MON	TUE	WED	THU	FRI	SAT
DAY	0	06/25/2012	06/26/2012	06/27/2012	0	0	0
DATE							
TYPE							
HOUR							
	2012 ADT = 1800	ACF = NA					

12A	0	0	30	27	0	0	0
01A	0	0	15	13	0	0	0
02A	0	3	14	0	0	0	0
03A	0	5	9	0	0	0	0
04A	0	10	13	0	0	0	0
05A	0	34	15	0	0	0	0
06A	0	92	55	0	0	0	0
07A	0	179	166	0	0	0	0
08A	0	174	182	0	0	0	0
09A	0	110	101	0	0	0	0
10A	0	67	78	0	0	0	0
11A	0	65	86	0	0	0	0
12P	0	73	77	0	0	0	0
01P	0	101	95	0	0	0	0
02P	0	97	113	0	0	0	0
03P	0	154	149	0	0	0	0
04P	0	199	212	0	0	0	0
05P	0	242	214	0	0	0	0
06P	0	109	120	0	0	0	0
07P	0	73	85	0	0	0	0
08P	0	58	61	0	0	0	0
09P	0	57	52	0	0	0	0
10P	0	37	44	0	0	0	0
11P	0	21	37	0	0	0	0
TOT	0	1960	2023	40	0	0	0

STATE OF CONNECTICUT
 DEPARTMENT OF TRANSPORTATION
 BUREAU OF POLICY AND PLANNING
 PLANNING INVENTORY AND DATA

TRAFFIC RECORDER DATA

TOWN OF MERIDEN	ROUTE 91							DIRECTION N
NB ON RAMP FROM BALDWIN AVENUE	SUN	MON	TUE	WED	THU	FRI	SAT	
DAY	0	06/25/2012	06/26/2012	06/27/2012	0	0	0	
DATE								
TYPE								
HOUR								
	2012 ADT = 1500	ACF = NA						

12A	0	0	15	9	0	0	0	
01A	0	0	11	11	0	0	0	
02A	0	0	16	9	0	0	0	
03A	0	7	7	0	0	0	0	
04A	0	11	23	0	0	0	0	
05A	0	41	38	0	0	0	0	
06A	0	93	118	0	0	0	0	
07A	0	189	187	0	0	0	0	
08A	0	106	117	0	0	0	0	
09A	0	59	67	0	0	0	0	
10A	0	62	64	0	0	0	0	
11A	0	74	62	0	0	0	0	
12P	0	60	78	0	0	0	0	
01P	0	71	61	0	0	0	0	
02P	0	55	83	0	0	0	0	
03P	0	101	114	0	0	0	0	
04P	0	155	168	0	0	0	0	
05P	0	191	186	0	0	0	0	
06P	0	98	92	0	0	0	0	
07P	0	47	63	0	0	0	0	
08P	0	32	51	0	0	0	0	
09P	0	24	43	0	0	0	0	
10P	0	11	24	0	0	0	0	
11P	0	29	32	0	0	0	0	
TOT	0	1516	1720	29	0	0	0	

STATE OF CONNECTICUT
 DEPARTMENT OF TRANSPORTATION
 BUREAU OF POLICY AND PLANNING
 PLANNING INVENTORY AND DATA

TRAFFIC RECORDER DATA

TOWN OF MERIDEN	ROUTE 91							DIRECTION S
SB ON RAMP FROM EAST MAIN STREET #2	SUN	MON	TUE	WED	THU	FRI	SAT	
DAY	0	0	0	06/10/2009	06/11/2009	0	0	
DATE								
TYPE								
HOUR								
	2009 ADT = 2700		ACF = NA					

12A	0	0	0	0	17	0	0	
01A	0	0	0	0	8	0	0	
02A	0	0	0	0	14	0	0	
03A	0	0	0	19	0	0	0	
04A	0	0	0	21	0	0	0	
05A	0	0	0	98	0	0	0	
06A	0	0	0	259	0	0	0	
07A	0	0	0	315	0	0	0	
08A	0	0	0	234	0	0	0	
09A	0	0	0	185	0	0	0	
10A	0	0	0	174	0	0	0	
11A	0	0	0	151	0	0	0	
12P	0	0	0	149	0	0	0	
01P	0	0	0	132	0	0	0	
02P	0	0	0	182	0	0	0	
03P	0	0	0	154	0	0	0	
04P	0	0	0	201	0	0	0	
05P	0	0	0	187	0	0	0	
06P	0	0	0	136	0	0	0	
07P	0	0	0	105	0	0	0	
08P	0	0	0	82	0	0	0	
09P	0	0	0	79	0	0	0	
10P	0	0	0	55	0	0	0	
11P	0	0	0	43	0	0	0	
TOT	0	0	0	2961	39	0	0	

STATE OF CONNECTICUT
DEPARTMENT OF TRANSPORTATION
BUREAU OF POLICY AND PLANNING
PLANNING INVENTORY AND DATA

TRAFFIC RECORDER DATA

TOWN OF MERIDEN	ROUTE 91							DIRECTION N
NB OFF RAMP TO EAST MAIN ST #2 (EXIT 16)	SUN	MON	TUE	WED	THU	FRI	SAT	
DAY	0	0	0	06/10/2009	06/11/2009	0	0	
DATE	0	0	0	06/10/2009	06/11/2009	0	0	
TYPE								
HOUR								
	2009 ADT = 3300		ACF = NA					

12A	0	0	0	0	39	0	0	
01A	0	0	0	0	24	0	0	
02A	0	0	0	0	24	0	0	
03A	0	0	0	6	0	0	0	
04A	0	0	0	25	0	0	0	
05A	0	0	0	37	0	0	0	
06A	0	0	0	96	0	0	0	
07A	0	0	0	192	0	0	0	
08A	0	0	0	241	0	0	0	
09A	0	0	0	204	0	0	0	
10A	0	0	0	179	0	0	0	
11A	0	0	0	196	0	0	0	
12P	0	0	0	230	0	0	0	
01P	0	0	0	200	0	0	0	
02P	0	0	0	239	0	0	0	
03P	0	0	0	266	0	0	0	
04P	0	0	0	308	0	0	0	
05P	0	0	0	386	0	0	0	
06P	0	0	0	243	0	0	0	
07P	0	0	0	161	0	0	0	
08P	0	0	0	145	0	0	0	
09P	0	0	0	119	0	0	0	
10P	0	0	0	76	0	0	0	
11P	0	0	0	72	0	0	0	
TOT	0	0	0	3621	87	0	0	

STATE OF CONNECTICUT
DEPARTMENT OF TRANSPORTATION
BUREAU OF POLICY AND PLANNING
PLANNING INVENTORY AND DATA

TRAFFIC RECORDER DATA

TOWN OF MERIDEN	ROUTE 91							DIRECTION S
SB ON RAMP FROM ROUTE 15 SB	SUN	MON	TUE	WED	THU	FRI	SAT	
DAY	0	0	07/14/2009	07/15/2009	0	0	0	
DATE	0	0	07/14/2009	07/15/2009	0	0	0	
TYPE								
HOUR								
	2009 ADT = 12800		ACF = NA					

12A	0	0	0	100	0	0	0	
01A	0	0	0	51	0	0	0	
02A	0	0	46	0	0	0	0	
03A	0	0	75	0	0	0	0	
04A	0	0	137	0	0	0	0	
05A	0	0	493	0	0	0	0	
06A	0	0	1043	0	0	0	0	
07A	0	0	1394	0	0	0	0	
08A	0	0	1198	0	0	0	0	
09A	0	0	772	0	0	0	0	
10A	0	0	675	0	0	0	0	
11A	0	0	658	0	0	0	0	
12P	0	0	666	0	0	0	0	
01P	0	0	655	0	0	0	0	
02P	0	0	738	0	0	0	0	
03P	0	0	847	0	0	0	0	
04P	0	0	924	0	0	0	0	
05P	0	0	964	0	0	0	0	
06P	0	0	625	0	0	0	0	
07P	0	0	524	0	0	0	0	
08P	0	0	448	0	0	0	0	
09P	0	0	405	0	0	0	0	
10P	0	0	290	0	0	0	0	
11P	0	0	175	0	0	0	0	
TOT	0	0	13752	151	0	0	0	

STATE OF CONNECTICUT
DEPARTMENT OF TRANSPORTATION
BUREAU OF POLICY AND PLANNING
PLANNING INVENTORY AND DATA

TRAFFIC RECORDER DATA

TOWN OF MERIDEN	ROUTE 91							DIRECTION S
SB OFF RAMP TO EAST MAIN ST #2 (EXIT 17)	SUN	MON	TUE	WED	THU	FRI	SAT	
DAY	0	06/15/2009	06/16/2009	0	0	0	0	
DATE								
TYPE								
HOUR								
	2009 ADT = 3000	ACF = NA						

12A	0	0	38	0	0	0	0	
01A	0	0	28	0	0	0	0	
02A	0	0	28	0	0	0	0	
03A	0	0	29	0	0	0	0	
04A	0	29	0	0	0	0	0	
05A	0	76	0	0	0	0	0	
06A	0	163	0	0	0	0	0	
07A	0	222	0	0	0	0	0	
08A	0	257	0	0	0	0	0	
09A	0	168	0	0	0	0	0	
10A	0	147	0	0	0	0	0	
11A	0	187	0	0	0	0	0	
12P	0	213	0	0	0	0	0	
01P	0	168	0	0	0	0	0	
02P	0	181	0	0	0	0	0	
03P	0	240	0	0	0	0	0	
04P	0	278	0	0	0	0	0	
05P	0	246	0	0	0	0	0	
06P	0	200	0	0	0	0	0	
07P	0	133	0	0	0	0	0	
08P	0	105	0	0	0	0	0	
09P	0	88	0	0	0	0	0	
10P	0	99	0	0	0	0	0	
11P	0	54	0	0	0	0	0	
TOT	0	3254	123	0	0	0	0	

STATE OF CONNECTICUT
DEPARTMENT OF TRANSPORTATION
BUREAU OF POLICY AND PLANNING
PLANNING INVENTORY AND DATA

TRAFFIC RECORDER DATA

TOWN OF MERIDEN

ROUTE 91

DIRECTION N

NB OFF RAMP TO ROUTE 15 NB (EXIT 17)

DAY	SUN	MON	TUE	WED	THU	FRI	SAT
DATE	0	06/15/2009	06/16/2009	0	0	0	0
TYPE							
HOUR							

2009 ADT = 11900 ACF = NA

12A	0	0	106	0	0	0	0
01A	0	0	77	0	0	0	0
02A	0	0	41	0	0	0	0
03A	0	40	0	0	0	0	0
04A	0	78	0	0	0	0	0
05A	0	210	0	0	0	0	0
06A	0	590	0	0	0	0	0
07A	0	991	0	0	0	0	0
08A	0	966	0	0	0	0	0
09A	0	703	0	0	0	0	0
10A	0	563	0	0	0	0	0
11A	0	527	0	0	0	0	0
12P	0	680	0	0	0	0	0
01P	0	667	0	0	0	0	0
02P	0	823	0	0	0	0	0
03P	0	1219	0	0	0	0	0
04P	0	1324	0	0	0	0	0
05P	0	1385	0	0	0	0	0
06P	0	729	0	0	0	0	0
07P	0	513	0	0	0	0	0
08P	0	360	0	0	0	0	0
09P	0	303	0	0	0	0	0
10P	0	199	0	0	0	0	0
11P	0	173	0	0	0	0	0
TOT	0	13043	224	0	0	0	0

STATE OF CONNECTICUT
 DEPARTMENT OF TRANSPORTATION
 BUREAU OF POLICY AND PLANNING
 PLANNING INVENTORY AND DATA

TRAFFIC RECORDER DATA

TOWN OF MERIDEN

ROUTE 91

DIRECTION N

NB ON RAMP FROM ROUTE 15 NB

DAY	SUN	MON	TUE	WED	THU	FRI	SAT
DATE	0	06/15/2009	06/16/2009	0	0	0	0
TYPE							
HOUR							

2009 ADT = 19600 ACF = NA

12A	0	0	145	0	0	0	0
01A	0	0	99	0	0	0	0
02A	0	0	95	0	0	0	0
03A	0	73	0	0	0	0	0
04A	0	170	0	0	0	0	0
05A	0	375	0	0	0	0	0
06A	0	1176	0	0	0	0	0
07A	0	1980	0	0	0	0	0
08A	0	1911	0	0	0	0	0
09A	0	1234	0	0	0	0	0
10A	0	1084	0	0	0	0	0
11A	0	1144	0	0	0	0	0
12P	0	1188	0	0	0	0	0
01P	0	1154	0	0	0	0	0
02P	0	1257	0	0	0	0	0
03P	0	1558	0	0	0	0	0
04P	0	1693	0	0	0	0	0
05P	0	1655	0	0	0	0	0
06P	0	1162	0	0	0	0	0
07P	0	844	0	0	0	0	0
08P	0	674	0	0	0	0	0
09P	0	479	0	0	0	0	0
10P	0	365	0	0	0	0	0
11P	0	247	0	0	0	0	0
TOT	0	21423	339	0	0	0	0

STATE OF CONNECTICUT
DEPARTMENT OF TRANSPORTATION
BUREAU OF POLICY AND PLANNING
PLANNING INVENTORY AND DATA

TRAFFIC RECORDER DATA

TOWN OF MERIDEN	ROUTE 91							DIRECTION S
SB OFF RAMP TO RT 15 SB & E MAIN ST (X17)	SUN	MON	TUE	WED	THU	FRI	SAT	
DAY	0	06/15/2009	06/16/2009	0	0	0	0	
DATE								
TYPE								
HOUR								
	2009 ADT = 19400	ACF = NA						

12A	0	0	163	0	0	0	0	
01A	0	0	74	0	0	0	0	
02A	0	0	65	0	0	0	0	
03A	0	0	61	0	0	0	0	
04A	0	119	0	0	0	0	0	
05A	0	545	0	0	0	0	0	
06A	0	1102	0	0	0	0	0	
07A	0	1614	0	0	0	0	0	
08A	0	1543	0	0	0	0	0	
09A	0	1183	0	0	0	0	0	
10A	0	1058	0	0	0	0	0	
11A	0	1125	0	0	0	0	0	
12P	0	1212	0	0	0	0	0	
01P	0	1139	0	0	0	0	0	
02P	0	1203	0	0	0	0	0	
03P	0	1534	0	0	0	0	0	
04P	0	1951	0	0	0	0	0	
05P	0	1908	0	0	0	0	0	
06P	0	1314	0	0	0	0	0	
07P	0	833	0	0	0	0	0	
08P	0	620	0	0	0	0	0	
09P	0	504	0	0	0	0	0	
10P	0	390	0	0	0	0	0	
11P	0	246	0	0	0	0	0	
TOT	0	21143	363	0	0	0	0	

STATE OF CONNECTICUT
 DEPARTMENT OF TRANSPORTATION
 BUREAU OF POLICY AND PLANNING
 PLANNING INVENTORY AND DATA

TRAFFIC RECORDER DATA

TOWN OF MERIDEN	ROUTE 91							DIRECTION S
SB ON RAMP FROM I-691 WB	SUN	MON	TUE	WED	THU	FRI	SAT	
DAY	0	06/15/2009	06/16/2009	0	0	0	0	
DATE								
TYPE								
HOUR								
	2009 ADT = 4400		ACF = NA					

12A	0	0	35	0	0	0	0	
01A	0	0	17	0	0	0	0	
02A	0	0	12	0	0	0	0	
03A	0	0	19	0	0	0	0	
04A	0	39	0	0	0	0	0	
05A	0	162	0	0	0	0	0	
06A	0	363	0	0	0	0	0	
07A	0	498	0	0	0	0	0	
08A	0	416	0	0	0	0	0	
09A	0	257	0	0	0	0	0	
10A	0	218	0	0	0	0	0	
11A	0	203	0	0	0	0	0	
12P	0	261	0	0	0	0	0	
01P	0	238	0	0	0	0	0	
02P	0	226	0	0	0	0	0	
03P	0	302	0	0	0	0	0	
04P	0	346	0	0	0	0	0	
05P	0	350	0	0	0	0	0	
06P	0	227	0	0	0	0	0	
07P	0	165	0	0	0	0	0	
08P	0	144	0	0	0	0	0	
09P	0	115	0	0	0	0	0	
10P	0	84	0	0	0	0	0	
11P	0	49	0	0	0	0	0	
TOT	0	4663	83	0	0	0	0	

STATE OF CONNECTICUT
DEPARTMENT OF TRANSPORTATION
BUREAU OF POLICY AND PLANNING
PLANNING INVENTORY AND DATA

TRAFFIC RECORDER DATA

TOWN OF MERIDEN	ROUTE 91							DIRECTION S
SB OFF RAMP TO I-691 WB (EXIT 18)	SUN	MON	TUE	WED	THU	FRI	SAT	
DAY	0	06/15/2009	06/16/2009	0	0	0	0	
DATE								
TYPE								
HOUR								
	2009 ADT = 13100		ACF = NA					

12A	0	0	167	0	0	0	0	
01A	0	0	97	0	0	0	0	
02A	0	0	69	0	0	0	0	
03A	0	0	89	0	0	0	0	
04A	0	105	0	0	0	0	0	
05A	0	258	0	0	0	0	0	
06A	0	609	0	0	0	0	0	
07A	0	922	0	0	0	0	0	
08A	0	1023	0	0	0	0	0	
09A	0	718	0	0	0	0	0	
10A	0	599	0	0	0	0	0	
11A	0	720	0	0	0	0	0	
12P	0	771	0	0	0	0	0	
01P	0	693	0	0	0	0	0	
02P	0	837	0	0	0	0	0	
03P	0	1185	0	0	0	0	0	
04P	0	1364	0	0	0	0	0	
05P	0	1382	0	0	0	0	0	
06P	0	812	0	0	0	0	0	
07P	0	491	0	0	0	0	0	
08P	0	394	0	0	0	0	0	
09P	0	365	0	0	0	0	0	
10P	0	301	0	0	0	0	0	
11P	0	228	0	0	0	0	0	
TOT	0	13777	422	0	0	0	0	

STATE OF CONNECTICUT
 DEPARTMENT OF TRANSPORTATION
 BUREAU OF POLICY AND PLANNING
 PLANNING INVENTORY AND DATA

TRAFFIC RECORDER DATA

TOWN OF MERIDEN	ROUTE 91							DIRECTION N
NB OFF RAMP TO ROUTE 66 EB (EXIT 18)	SUN	MON	TUE	WED	THU	FRI	SAT	
DAY	0	06/15/2009	06/16/2009	0	0	0	0	
DATE								
TYPE								
HOUR								
	2009 ADT = 3600	ACF = NA						

12A	0	0	37	0	0	0	0	
01A	0	0	17	0	0	0	0	
02A	0	0	17	0	0	0	0	
03A	0	8	0	0	0	0	0	
04A	0	7	0	0	0	0	0	
05A	0	66	0	0	0	0	0	
06A	0	173	0	0	0	0	0	
07A	0	246	0	0	0	0	0	
08A	0	285	0	0	0	0	0	
09A	0	183	0	0	0	0	0	
10A	0	152	0	0	0	0	0	
11A	0	166	0	0	0	0	0	
12P	0	216	0	0	0	0	0	
01P	0	213	0	0	0	0	0	
02P	0	259	0	0	0	0	0	
03P	0	308	0	0	0	0	0	
04P	0	345	0	0	0	0	0	
05P	0	430	0	0	0	0	0	
06P	0	270	0	0	0	0	0	
07P	0	192	0	0	0	0	0	
08P	0	158	0	0	0	0	0	
09P	0	91	0	0	0	0	0	
10P	0	96	0	0	0	0	0	
11P	0	54	0	0	0	0	0	
TOT	0	3918	71	0	0	0	0	

STATE OF CONNECTICUT
 DEPARTMENT OF TRANSPORTATION
 BUREAU OF POLICY AND PLANNING
 PLANNING INVENTORY AND DATA

TRAFFIC RECORDER DATA

TOWN OF MERIDEN	ROUTE 91							DIRECTION N
NB ON RAMP FROM I-691 EB	SUN	MON	TUE	WED	THU	FRI	SAT	
DAY	0	06/15/2009	06/16/2009	0	0	0	0	
DATE								
TYPE								
HOUR								
	2009 ADT = 13700		ACF = NA					

12A	0	0	109	0	0	0	0	
01A	0	0	100	0	0	0	0	
02A	0	0	99	0	0	0	0	
03A	0	0	89	0	0	0	0	
04A	0	155	0	0	0	0	0	
05A	0	370	0	0	0	0	0	
06A	0	929	0	0	0	0	0	
07A	0	1456	0	0	0	0	0	
08A	0	1330	0	0	0	0	0	
09A	0	799	0	0	0	0	0	
10A	0	699	0	0	0	0	0	
11A	0	795	0	0	0	0	0	
12P	0	746	0	0	0	0	0	
01P	0	686	0	0	0	0	0	
02P	0	785	0	0	0	0	0	
03P	0	1099	0	0	0	0	0	
04P	0	1156	0	0	0	0	0	
05P	0	1043	0	0	0	0	0	
06P	0	750	0	0	0	0	0	
07P	0	491	0	0	0	0	0	
08P	0	401	0	0	0	0	0	
09P	0	339	0	0	0	0	0	
10P	0	263	0	0	0	0	0	
11P	0	223	0	0	0	0	0	
TOT	0	14515	397	0	0	0	0	

STATE OF CONNECTICUT
 DEPARTMENT OF TRANSPORTATION
 BUREAU OF POLICY AND PLANNING
 PLANNING INVENTORY AND DATA

TRAFFIC RECORDER DATA

TOWN OF MERIDEN	ROUTE 91							DIRECTION N
NB ON RAMP FROM ROUTE 66 WB	SUN	MON	TUE	WED	THU	FRI	SAT	
DAY	0	06/15/2009	06/16/2009	0	0	0	0	
DATE								
TYPE								
HOUR								
	2009 ADT = 700		ACF = NA					

12A	0	0	3	0	0	0	0	
01A	0	0	2	0	0	0	0	
02A	0	0	4	0	0	0	0	
03A	0	0	3	0	0	0	0	
04A	0	2	0	0	0	0	0	
05A	0	12	0	0	0	0	0	
06A	0	45	0	0	0	0	0	
07A	0	74	0	0	0	0	0	
08A	0	55	0	0	0	0	0	
09A	0	35	0	0	0	0	0	
10A	0	48	0	0	0	0	0	
11A	0	51	0	0	0	0	0	
12P	0	52	0	0	0	0	0	
01P	0	62	0	0	0	0	0	
02P	0	63	0	0	0	0	0	
03P	0	71	0	0	0	0	0	
04P	0	42	0	0	0	0	0	
05P	0	38	0	0	0	0	0	
06P	0	47	0	0	0	0	0	
07P	0	35	0	0	0	0	0	
08P	0	28	0	0	0	0	0	
09P	0	14	0	0	0	0	0	
10P	0	13	0	0	0	0	0	
11P	0	2	0	0	0	0	0	
TOT	0	789	12	0	0	0	0	

STATE OF CONNECTICUT
DEPARTMENT OF TRANSPORTATION
BUREAU OF POLICY AND PLANNING
PLANNING INVENTORY AND DATA

TRAFFIC RECORDER DATA

TOWN OF MERIDEN	ROUTE 91							DIRECTION S
SB OFF RAMP TO BALDWIN AVENUE (EXIT 19)	SUN	MON	TUE	WED	THU	FRI	SAT	
DAY	0	06/15/2009	06/16/2009	0	0	0	0	
DATE								
TYPE								
HOUR								
	2009 ADT = 1700	ACF = NA						

12A	0	0	18	0	0	0	0	
01A	0	0	6	0	0	0	0	
02A	0	0	12	0	0	0	0	
03A	0	0	2	0	0	0	0	
04A	0	7	0	0	0	0	0	
05A	0	19	0	0	0	0	0	
06A	0	87	0	0	0	0	0	
07A	0	182	0	0	0	0	0	
08A	0	191	0	0	0	0	0	
09A	0	71	0	0	0	0	0	
10A	0	45	0	0	0	0	0	
11A	0	63	0	0	0	0	0	
12P	0	98	0	0	0	0	0	
01P	0	74	0	0	0	0	0	
02P	0	90	0	0	0	0	0	
03P	0	146	0	0	0	0	0	
04P	0	234	0	0	0	0	0	
05P	0	209	0	0	0	0	0	
06P	0	95	0	0	0	0	0	
07P	0	64	0	0	0	0	0	
08P	0	78	0	0	0	0	0	
09P	0	63	0	0	0	0	0	
10P	0	22	0	0	0	0	0	
11P	0	24	0	0	0	0	0	
TOT	0	1862	38	0	0	0	0	

STATE OF CONNECTICUT
DEPARTMENT OF TRANSPORTATION
BUREAU OF POLICY AND PLANNING
PLANNING INVENTORY AND DATA

TRAFFIC RECORDER DATA

TOWN OF MERIDEN	ROUTE 91							DIRECTION N
NB ON RAMP FROM BALDWIN AVENUE	SUN	MON	TUE	WED	THU	FRI	SAT	
DAY	0	06/15/2009	06/16/2009	0	0	0	0	
DATE								
TYPE								
HOUR								
	2009 ADT = 1400		ACF = NA					

12A	0	0	10	0	0	0	0	
01A	0	0	8	0	0	0	0	
02A	0	0	3	0	0	0	0	
03A	0	0	7	0	0	0	0	
04A	0	14	0	0	0	0	0	
05A	0	31	0	0	0	0	0	
06A	0	117	0	0	0	0	0	
07A	0	212	0	0	0	0	0	
08A	0	113	0	0	0	0	0	
09A	0	61	0	0	0	0	0	
10A	0	45	0	0	0	0	0	
11A	0	63	0	0	0	0	0	
12P	0	68	0	0	0	0	0	
01P	0	63	0	0	0	0	0	
02P	0	65	0	0	0	0	0	
03P	0	91	0	0	0	0	0	
04P	0	160	0	0	0	0	0	
05P	0	173	0	0	0	0	0	
06P	0	69	0	0	0	0	0	
07P	0	43	0	0	0	0	0	
08P	0	42	0	0	0	0	0	
09P	0	25	0	0	0	0	0	
10P	0	12	0	0	0	0	0	
11P	0	16	0	0	0	0	0	
TOT	0	1483	28	0	0	0	0	

STATE OF CONNECTICUT
 DEPARTMENT OF TRANSPORTATION
 BUREAU OF POLICY AND PLANNING
 PLANNING INVENTORY AND DATA

TRAFFIC RECORDER DATA

TOWN OF MIDDLETOWN		ROUTE 91						DIRECTION N
NORTH OF COUNTRY CLUB ROAD (EXIT 20)		SUN	MON	TUE	WED	THU	FRI	SAT
DAY	DATE	0	0	0	0	09/20/2012	09/21/2012	0
TYPE	HOUR	2012 ADT = 56700			ACF = NA			

12A		0	0	0	0	0	1069	0
01A		0	0	0	0	0	480	0
02A		0	0	0	0	0	382	0
03A		0	0	0	0	0	419	0
04A		0	0	0	0	0	641	0
05A		0	0	0	0	0	1169	0
06A		0	0	0	0	2735	0	0
07A		0	0	0	0	3915	0	0
08A		0	0	0	0	3980	0	0
09A		0	0	0	0	2898	0	0
10A		0	0	0	0	2608	0	0
11A		0	0	0	0	2769	0	0
12P		0	0	0	0	2770	0	0
01P		0	0	0	0	2862	0	0
02P		0	0	0	0	2753	0	0
03P		0	0	0	0	4548	0	0
04P		0	0	0	0	4938	0	0
05P		0	0	0	0	4868	0	0
06P		0	0	0	0	3836	0	0
07P		0	0	0	0	2473	0	0
08P		0	0	0	0	2133	0	0
09P		0	0	0	0	1710	0	0
10P		0	0	0	0	1400	0	0
11P		0	0	0	0	1107	0	0
TOT		0	0	0	0	54303	4160	0

STATE OF CONNECTICUT
DEPARTMENT OF TRANSPORTATION
BUREAU OF POLICY AND PLANNING
PLANNING INVENTORY AND DATA

TRAFFIC RECORDER DATA

TOWN OF MIDDLETOWN		ROUTE 91						DIRECTION S
NORTH OF COUNTRY CLUB ROAD (EXIT 20)		SUN	MON	TUE	WED	THU	FRI	SAT
DAY	DATE	0	0	0	0	09/20/2012	09/21/2012	0
TYPE	HOUR	2012 ADT = 57200			ACF = NA			

12A		0	0	0	0	0	453	0
01A		0	0	0	0	0	396	0
02A		0	0	0	0	0	366	0
03A		0	0	0	0	0	432	0
04A		0	0	0	0	0	728	0
05A		0	0	0	0	0	1186	0
06A		0	0	0	0	2890	0	0
07A		0	0	0	0	4658	0	0
08A		0	0	0	0	2965	0	0
09A		0	0	0	0	3844	0	0
10A		0	0	0	0	3054	0	0
11A		0	0	0	0	3131	0	0
12P		0	0	0	0	3311	0	0
01P		0	0	0	0	3278	0	0
02P		0	0	0	0	3789	0	0
03P		0	0	0	0	4328	0	0
04P		0	0	0	0	4695	0	0
05P		0	0	0	0	4864	0	0
06P		0	0	0	0	3433	0	0
07P		0	0	0	0	2288	0	0
08P		0	0	0	0	1763	0	0
09P		0	0	0	0	1323	0	0
10P		0	0	0	0	1114	0	0
11P		0	0	0	0	705	0	0
TOT		0	0	0	0	55433	3561	0

STATE OF CONNECTICUT
DEPARTMENT OF TRANSPORTATION
BUREAU OF POLICY AND PLANNING
PLANNING INVENTORY AND DATA

TRAFFIC RECORDER DATA

TOWN OF MIDDLETOWN	ROUTE 91						DIRECTION S
SB ON RAMP FROM COUNTRY CLUB ROAD	SUN	MON	TUE	WED	THU	FRI	SAT
DAY	0	0	06/26/2012	06/27/2012	0	0	0
DATE	0	0	06/26/2012	06/27/2012	0	0	0
TYPE							
HOUR							
	2012 ADT = 4000		ACF = NA				

12A	0	0	24	24	0	0	0
01A	0	0	20	18	0	0	0
02A	0	0	14	0	0	0	0
03A	0	0	21	0	0	0	0
04A	0	0	23	0	0	0	0
05A	0	0	98	0	0	0	0
06A	0	0	238	0	0	0	0
07A	0	0	476	0	0	0	0
08A	0	0	359	0	0	0	0
09A	0	0	232	0	0	0	0
10A	0	0	208	0	0	0	0
11A	0	0	223	0	0	0	0
12P	0	0	242	0	0	0	0
01P	0	0	254	0	0	0	0
02P	0	0	243	0	0	0	0
03P	0	0	347	0	0	0	0
04P	0	0	476	0	0	0	0
05P	0	0	353	0	0	0	0
06P	0	0	194	0	0	0	0
07P	0	0	109	0	0	0	0
08P	0	0	110	0	0	0	0
09P	0	0	74	0	0	0	0
10P	0	0	59	0	0	0	0
11P	0	0	39	0	0	0	0
TOT	0	0	4436	42	0	0	0

STATE OF CONNECTICUT
DEPARTMENT OF TRANSPORTATION
BUREAU OF POLICY AND PLANNING
PLANNING INVENTORY AND DATA

TRAFFIC RECORDER DATA

TOWN OF MIDDLETOWN	ROUTE 91						DIRECTION S
SB OFF RAMP TO MIDDLE STREET (EXIT 20)	SUN	MON	TUE	WED	THU	FRI	SAT
DAY							
DATE	0	06/25/2012	06/26/2012	06/27/2012	0	0	0
TYPE							
HOUR							
	2012 ADT = 1900		ACF = NA				

12A	0	0	10	12	0	0	0
01A	0	0	16	5	0	0	0
02A	0	6	4	0	0	0	0
03A	0	5	2	0	0	0	0
04A	0	17	21	0	0	0	0
05A	0	37	34	0	0	0	0
06A	0	89	89	0	0	0	0
07A	0	109	121	0	0	0	0
08A	0	83	168	0	0	0	0
09A	0	107	115	0	0	0	0
10A	0	100	119	0	0	0	0
11A	0	97	107	0	0	0	0
12P	0	108	127	0	0	0	0
01P	0	133	148	0	0	0	0
02P	0	125	138	0	0	0	0
03P	0	167	152	0	0	0	0
04P	0	202	273	0	0	0	0
05P	0	214	263	0	0	0	0
06P	0	130	141	0	0	0	0
07P	0	64	77	0	0	0	0
08P	0	54	70	0	0	0	0
09P	0	42	37	0	0	0	0
10P	0	34	31	0	0	0	0
11P	0	30	36	0	0	0	0
TOT	0	1953	2299	17	0	0	0

STATE OF CONNECTICUT
 DEPARTMENT OF TRANSPORTATION
 BUREAU OF POLICY AND PLANNING
 PLANNING INVENTORY AND DATA

TRAFFIC RECORDER DATA

TOWN OF MIDDLETOWN	ROUTE 91						DIRECTION N
NB OFF RAMP TO COUNTRY CLUB ROAD (EXIT 20)	SUN	MON	TUE	WED	THU	FRI	SAT
DAY	0	0	06/26/2012	06/27/2012	0	0	0
DATE							
TYPE							
HOUR							
	2012 ADT = 3500		ACF = NA				

12A	0	0	30	33	0	0	0
01A	0	0	20	20	0	0	0
02A	0	0	16	15	0	0	0
03A	0	0	15	0	0	0	0
04A	0	0	38	0	0	0	0
05A	0	0	76	0	0	0	0
06A	0	0	191	0	0	0	0
07A	0	0	358	0	0	0	0
08A	0	0	316	0	0	0	0
09A	0	0	207	0	0	0	0
10A	0	0	154	0	0	0	0
11A	0	0	154	0	0	0	0
12P	0	0	204	0	0	0	0
01P	0	0	184	0	0	0	0
02P	0	0	228	0	0	0	0
03P	0	0	241	0	0	0	0
04P	0	0	306	0	0	0	0
05P	0	0	402	0	0	0	0
06P	0	0	210	0	0	0	0
07P	0	0	161	0	0	0	0
08P	0	0	124	0	0	0	0
09P	0	0	111	0	0	0	0
10P	0	0	69	0	0	0	0
11P	0	0	59	0	0	0	0
TOT	0	0	3874	68	0	0	0

STATE OF CONNECTICUT
DEPARTMENT OF TRANSPORTATION
BUREAU OF POLICY AND PLANNING
PLANNING INVENTORY AND DATA

TRAFFIC RECORDER DATA

TOWN OF MIDDLETOWN		ROUTE 91						DIRECTION N
NB ON RAMP FROM COUNTRY CLUB ROAD		SUN	MON	TUE	WED	THU	FRI	SAT
DAY	DATE	0	06/25/2012	06/26/2012	06/27/2012	0	0	0
TYPE	HOUR	2012 ADT = 2000		ACF = NA				

12A		0	0	6	11	0	0	0
01A		0	0	6	2	0	0	0
02A		0	0	3	5	0	0	0
03A		0	12	6	0	0	0	0
04A		0	19	23	0	0	0	0
05A		0	33	36	0	0	0	0
06A		0	130	135	0	0	0	0
07A		0	266	263	0	0	0	0
08A		0	232	234	0	0	0	0
09A		0	128	130	0	0	0	0
10A		0	122	123	0	0	0	0
11A		0	127	131	0	0	0	0
12P		0	131	121	0	0	0	0
01P		0	110	115	0	0	0	0
02P		0	131	145	0	0	0	0
03P		0	180	171	0	0	0	0
04P		0	137	146	0	0	0	0
05P		0	145	139	0	0	0	0
06P		0	93	94	0	0	0	0
07P		0	85	79	0	0	0	0
08P		0	57	54	0	0	0	0
09P		0	28	25	0	0	0	0
10P		0	29	28	0	0	0	0
11P		0	17	17	0	0	0	0
TOT		0	2212	2230	18	0	0	0

STATE OF CONNECTICUT
DEPARTMENT OF TRANSPORTATION
BUREAU OF POLICY AND PLANNING
PLANNING INVENTORY AND DATA

TRAFFIC RECORDER DATA

TOWN OF MIDDLETOWN	ROUTE 91							DIRECTION S
SB ON RAMP FROM COUNTRY CLUB ROAD	SUN	MON	TUE	WED	THU	FRI	SAT	
DAY	0	0	0	0	06/25/2009	06/26/2009	0	
DATE								
TYPE								
HOUR								
	2009 ADT = 4100		ACF = NA					

12A	0	0	0	0	0	25	0	
01A	0	0	0	0	16	24	0	
02A	0	0	0	0	16	0	0	
03A	0	0	0	0	4	0	0	
04A	0	0	0	0	21	0	0	
05A	0	0	0	0	106	0	0	
06A	0	0	0	0	213	0	0	
07A	0	0	0	0	428	0	0	
08A	0	0	0	0	348	0	0	
09A	0	0	0	0	236	0	0	
10A	0	0	0	0	208	0	0	
11A	0	0	0	0	228	0	0	
12P	0	0	0	0	247	0	0	
01P	0	0	0	0	249	0	0	
02P	0	0	0	0	240	0	0	
03P	0	0	0	0	413	0	0	
04P	0	0	0	0	428	0	0	
05P	0	0	0	0	354	0	0	
06P	0	0	0	0	228	0	0	
07P	0	0	0	0	185	0	0	
08P	0	0	0	0	129	0	0	
09P	0	0	0	0	102	0	0	
10P	0	0	0	0	57	0	0	
11P	0	0	0	0	43	0	0	
TOT	0	0	0	0	4499	49	0	

STATE OF CONNECTICUT
 DEPARTMENT OF TRANSPORTATION
 BUREAU OF POLICY AND PLANNING
 PLANNING INVENTORY AND DATA

TRAFFIC RECORDER DATA

TOWN OF MIDDLETOWN	ROUTE 91							DIRECTION S
SB OFF RAMP TO MIDDLE STREET (EXIT 20)	SUN	MON	TUE	WED	THU	FRI	SAT	
DAY	0	0	0	06/17/2009	06/18/2009	0	0	
DATE								
TYPE								
HOUR								
	2009 ADT = 2000		ACF = NA					

12A	0	0	0	0	15	0	0	
01A	0	0	0	0	14	0	0	
02A	0	0	0	0	3	0	0	
03A	0	0	0	8	0	0	0	
04A	0	0	0	8	0	0	0	
05A	0	0	0	41	0	0	0	
06A	0	0	0	110	0	0	0	
07A	0	0	0	134	0	0	0	
08A	0	0	0	135	0	0	0	
09A	0	0	0	94	0	0	0	
10A	0	0	0	119	0	0	0	
11A	0	0	0	121	0	0	0	
12P	0	0	0	118	0	0	0	
01P	0	0	0	116	0	0	0	
02P	0	0	0	115	0	0	0	
03P	0	0	0	184	0	0	0	
04P	0	0	0	186	0	0	0	
05P	0	0	0	288	0	0	0	
06P	0	0	0	169	0	0	0	
07P	0	0	0	88	0	0	0	
08P	0	0	0	73	0	0	0	
09P	0	0	0	49	0	0	0	
10P	0	0	0	35	0	0	0	
11P	0	0	0	29	0	0	0	
TOT	0	0	0	2220	32	0	0	

STATE OF CONNECTICUT
DEPARTMENT OF TRANSPORTATION
BUREAU OF POLICY AND PLANNING
PLANNING INVENTORY AND DATA

TRAFFIC RECORDER DATA

TOWN OF MIDDLETOWN	ROUTE 91						DIRECTION N
NB OFF RAMP TO COUNTRY CLUB ROAD (EXIT 20)	SUN	MON	TUE	WED	THU	FRI	SAT
DAY	0	0	0	06/17/2009	06/18/2009	0	0
DATE	0	0	0	06/17/2009	06/18/2009	0	0
TYPE							
HOUR							
	2009 ADT = 4300		ACF = NA				

12A	0	0	0	0	50	0	0
01A	0	0	0	0	28	0	0
02A	0	0	0	22	0	0	0
03A	0	0	0	28	0	0	0
04A	0	0	0	37	0	0	0
05A	0	0	0	97	0	0	0
06A	0	0	0	231	0	0	0
07A	0	0	0	482	0	0	0
08A	0	0	0	433	0	0	0
09A	0	0	0	185	0	0	0
10A	0	0	0	150	0	0	0
11A	0	0	0	159	0	0	0
12P	0	0	0	203	0	0	0
01P	0	0	0	216	0	0	0
02P	0	0	0	220	0	0	0
03P	0	0	0	313	0	0	0
04P	0	0	0	412	0	0	0
05P	0	0	0	517	0	0	0
06P	0	0	0	311	0	0	0
07P	0	0	0	229	0	0	0
08P	0	0	0	165	0	0	0
09P	0	0	0	152	0	0	0
10P	0	0	0	102	0	0	0
11P	0	0	0	83	0	0	0
TOT	0	0	0	4747	78	0	0

STATE OF CONNECTICUT
 DEPARTMENT OF TRANSPORTATION
 BUREAU OF POLICY AND PLANNING
 PLANNING INVENTORY AND DATA

TRAFFIC RECORDER DATA

TOWN OF MIDDLETOWN	ROUTE 91							DIRECTION N
NB ON RAMP FROM COUNTRY CLUB ROAD	SUN	MON	TUE	WED	THU	FRI	SAT	
DAY								
DATE	0	0	0	06/17/2009	06/18/2009	0	0	
TYPE								
HOUR								
	2009 ADT = 2000		ACF = NA					

12A	0	0	0	0	4	0	0	
01A	0	0	0	0	6	0	0	
02A	0	0	0	2	0	0	0	
03A	0	0	0	24	0	0	0	
04A	0	0	0	13	0	0	0	
05A	0	0	0	49	0	0	0	
06A	0	0	0	139	0	0	0	
07A	0	0	0	258	0	0	0	
08A	0	0	0	201	0	0	0	
09A	0	0	0	127	0	0	0	
10A	0	0	0	126	0	0	0	
11A	0	0	0	138	0	0	0	
12P	0	0	0	104	0	0	0	
01P	0	0	0	114	0	0	0	
02P	0	0	0	157	0	0	0	
03P	0	0	0	160	0	0	0	
04P	0	0	0	153	0	0	0	
05P	0	0	0	164	0	0	0	
06P	0	0	0	103	0	0	0	
07P	0	0	0	72	0	0	0	
08P	0	0	0	60	0	0	0	
09P	0	0	0	20	0	0	0	
10P	0	0	0	20	0	0	0	
11P	0	0	0	10	0	0	0	
TOT	0	0	0	2214	10	0	0	

STATE OF CONNECTICUT
DEPARTMENT OF TRANSPORTATION
BUREAU OF POLICY AND PLANNING
PLANNING INVENTORY AND DATA

TRAFFIC RECORDER DATA

TOWN OF CROMWELL	ROUTE 91						DIRECTION N
SOUTH OF ON RAMP FROM ROUTE 9 NB	SUN	MON	TUE	WED	THU	FRI	SAT
DAY	0	09/10/2012	09/11/2012	09/12/2012	0	0	0
DATE							
TYPE							
HOUR							
	2012 ADT = 58000		ACF = NA				

12A	0	0	489	492	0	0	0
01A	0	0	378	351	0	0	0
02A	0	0	318	282	0	0	0
03A	0	0	383	407	0	0	0
04A	0	0	674	664	0	0	0
05A	0	1339	1334	0	0	0	0
06A	0	3663	3667	0	0	0	0
07A	0	5944	5943	0	0	0	0
08A	0	5300	5304	0	0	0	0
09A	0	3385	3395	0	0	0	0
10A	0	2789	2717	0	0	0	0
11A	0	2766	2789	0	0	0	0
12P	0	3003	2992	0	0	0	0
01P	0	2969	2954	0	0	0	0
02P	0	3459	3445	0	0	0	0
03P	0	4062	4164	0	0	0	0
04P	0	4639	4646	0	0	0	0
05P	0	4470	4472	0	0	0	0
06P	0	2928	2911	0	0	0	0
07P	0	2099	2101	0	0	0	0
08P	0	1741	1756	0	0	0	0
09P	0	1392	1391	0	0	0	0
10P	0	889	887	0	0	0	0
11P	0	696	688	0	0	0	0
TOT	0	57533	59798	2196	0	0	0

STATE OF CONNECTICUT
 DEPARTMENT OF TRANSPORTATION
 BUREAU OF POLICY AND PLANNING
 PLANNING INVENTORY AND DATA

TRAFFIC RECORDER DATA

TOWN OF CROMWELL	ROUTE 91						DIRECTION S
SOUTH OF OFF RAMP TO ROUTE 9 SB	SUN	MON	TUE	WED	THU	FRI	SAT
DAY	0	09/10/2012	09/11/2012	09/12/2012	0	0	0
DATE							
TYPE							
HOUR							
	2012 ADT = 59000		ACF = NA				

12A	0	0	661	649	0	0	0
01A	0	0	454	445	0	0	0
02A	0	0	448	456	0	0	0
03A	0	0	525	527	0	0	0
04A	0	0	657	677	0	0	0
05A	0	0	1324	1336	0	0	0
06A	0	2988	2931	0	0	0	0
07A	0	4291	4261	0	0	0	0
08A	0	4227	4225	0	0	0	0
09A	0	3221	3243	0	0	0	0
10A	0	2677	2684	0	0	0	0
11A	0	3025	3034	0	0	0	0
12P	0	3024	3045	0	0	0	0
01P	0	3032	3057	0	0	0	0
02P	0	3325	3371	0	0	0	0
03P	0	4311	4283	0	0	0	0
04P	0	5614	5602	0	0	0	0
05P	0	5792	5813	0	0	0	0
06P	0	3886	3902	0	0	0	0
07P	0	2109	2117	0	0	0	0
08P	0	1835	1845	0	0	0	0
09P	0	1559	1539	0	0	0	0
10P	0	1082	1074	0	0	0	0
11P	0	804	781	0	0	0	0
TOT	0	56802	60876	4090	0	0	0

STATE OF CONNECTICUT
DEPARTMENT OF TRANSPORTATION
BUREAU OF POLICY AND PLANNING
PLANNING INVENTORY AND DATA

TRAFFIC RECORDER DATA

TOWN OF CROMWELL	ROUTE 91						DIRECTION S
SB OFF RAMP TO ROUTE 372 (EXIT 21)	SUN	MON	TUE	WED	THU	FRI	SAT
DAY	0	06/25/2012	06/26/2012	06/27/2012	0	0	0
DATE							
TYPE							
HOUR							
	2012 ADT = 7100		ACF = NA				

12A	0	0	45	69	0	0	0
01A	0	0	46	52	0	0	0
02A	0	17	40	0	0	0	0
03A	0	30	27	0	0	0	0
04A	0	51	57	0	0	0	0
05A	0	168	197	0	0	0	0
06A	0	384	414	0	0	0	0
07A	0	614	629	0	0	0	0
08A	0	468	564	0	0	0	0
09A	0	339	335	0	0	0	0
10A	0	292	344	0	0	0	0
11A	0	313	352	0	0	0	0
12P	0	408	398	0	0	0	0
01P	0	375	383	0	0	0	0
02P	0	365	391	0	0	0	0
03P	0	517	560	0	0	0	0
04P	0	676	772	0	0	0	0
05P	0	732	940	0	0	0	0
06P	0	572	503	0	0	0	0
07P	0	297	405	0	0	0	0
08P	0	265	310	0	0	0	0
09P	0	209	297	0	0	0	0
10P	0	123	154	0	0	0	0
11P	0	97	113	0	0	0	0
TOT	0	7312	8276	121	0	0	0

STATE OF CONNECTICUT
DEPARTMENT OF TRANSPORTATION
BUREAU OF POLICY AND PLANNING
PLANNING INVENTORY AND DATA

TRAFFIC RECORDER DATA

TOWN OF CROMWELL	ROUTE 91						DIRECTION S
SB ON RAMP FROM ROUTE 372	SUN	MON	TUE	WED	THU	FRI	SAT
DAY	0	06/25/2012	06/26/2012	06/27/2012	0	0	0
DATE							
TYPE							
HOUR							
	2012 ADT = 3600		ACF = NA				

12A	0	0	19	28	0	0	0
01A	0	0	14	17	0	0	0
02A	0	9	14	0	0	0	0
03A	0	17	22	0	0	0	0
04A	0	36	47	0	0	0	0
05A	0	98	106	0	0	0	0
06A	0	247	277	0	0	0	0
07A	0	356	348	0	0	0	0
08A	0	305	301	0	0	0	0
09A	0	185	181	0	0	0	0
10A	0	181	185	0	0	0	0
11A	0	213	221	0	0	0	0
12P	0	230	236	0	0	0	0
01P	0	253	211	0	0	0	0
02P	0	249	240	0	0	0	0
03P	0	249	247	0	0	0	0
04P	0	284	299	0	0	0	0
05P	0	266	288	0	0	0	0
06P	0	207	211	0	0	0	0
07P	0	177	171	0	0	0	0
08P	0	123	120	0	0	0	0
09P	0	117	106	0	0	0	0
10P	0	93	90	0	0	0	0
11P	0	43	47	0	0	0	0
TOT	0	3938	4001	45	0	0	0

STATE OF CONNECTICUT
DEPARTMENT OF TRANSPORTATION
BUREAU OF POLICY AND PLANNING
PLANNING INVENTORY AND DATA

TRAFFIC RECORDER DATA

TOWN OF CROMWELL		ROUTE 91						DIRECTION N
NB OFF RAMP TO ROUTE 372 (EXIT 21)		SUN	MON	TUE	WED	THU	FRI	SAT
DAY	DATE	0	06/25/2012	06/26/2012	06/27/2012	0	0	0
TYPE	HOUR	2012 ADT = 4100		ACF = NA				

12A		0	0	42	43	0	0	0
01A		0	0	42	34	0	0	0
02A		0	0	23	9	0	0	0
03A		0	32	34	0	0	0	0
04A		0	22	46	0	0	0	0
05A		0	63	75	0	0	0	0
06A		0	159	187	0	0	0	0
07A		0	305	297	0	0	0	0
08A		0	288	286	0	0	0	0
09A		0	190	198	0	0	0	0
10A		0	204	186	0	0	0	0
11A		0	244	259	0	0	0	0
12P		0	319	299	0	0	0	0
01P		0	219	265	0	0	0	0
02P		0	252	283	0	0	0	0
03P		0	324	298	0	0	0	0
04P		0	343	329	0	0	0	0
05P		0	445	471	0	0	0	0
06P		0	332	291	0	0	0	0
07P		0	202	192	0	0	0	0
08P		0	146	176	0	0	0	0
09P		0	123	135	0	0	0	0
10P		0	79	102	0	0	0	0
11P		0	51	70	0	0	0	0
TOT		0	4342	4586	86	0	0	0

STATE OF CONNECTICUT
DEPARTMENT OF TRANSPORTATION
BUREAU OF POLICY AND PLANNING
PLANNING INVENTORY AND DATA

TRAFFIC RECORDER DATA

TOWN OF CROMWELL		ROUTE 91						DIRECTION N
NB ON RAMP FROM ROUTE 372		SUN	MON	TUE	WED	THU	FRI	SAT
DAY	DATE	0	0	06/26/2012	06/27/2012	0	0	0
TYPE	HOUR	2012 ADT = 8500		ACF = NA		*****		
12A		0	0	39	34	0	0	0
01A		0	0	22	21	0	0	0
02A		0	0	21	20	0	0	0
03A		0	0	22	0	0	0	0
04A		0	0	59	0	0	0	0
05A		0	0	163	0	0	0	0
06A		0	0	433	0	0	0	0
07A		0	0	867	0	0	0	0
08A		0	0	788	0	0	0	0
09A		0	0	451	0	0	0	0
10A		0	0	358	0	0	0	0
11A		0	0	449	0	0	0	0
12P		0	0	495	0	0	0	0
01P		0	0	489	0	0	0	0
02P		0	0	532	0	0	0	0
03P		0	0	841	0	0	0	0
04P		0	0	941	0	0	0	0
05P		0	0	788	0	0	0	0
06P		0	0	528	0	0	0	0
07P		0	0	374	0	0	0	0
08P		0	0	282	0	0	0	0
09P		0	0	201	0	0	0	0
10P		0	0	167	0	0	0	0
11P		0	0	120	0	0	0	0
TOT		0	0	9430	75	0	0	0

STATE OF CONNECTICUT
DEPARTMENT OF TRANSPORTATION
BUREAU OF POLICY AND PLANNING
PLANNING INVENTORY AND DATA

TRAFFIC RECORDER DATA

TOWN OF CROMWELL

ROUTE 91

DIRECTION N

NB OFF RAMP TO ROUTE 9 SB (EXIT 22S)

DAY	SUN	MON	TUE	WED	THU	FRI	SAT
DATE	0	0	06/19/2012	06/20/2012	06/21/2012	0	0
TYPE							
HOUR							

2012 ADT = 3800

ACF = NA

12A	0	0	0	38	27	0	0
01A	0	0	0	24	15	0	0
02A	0	0	0	6	21	0	0
03A	0	0	0	15	15	0	0
04A	0	0	41	39	0	0	0
05A	0	0	85	84	0	0	0
06A	0	0	171	172	0	0	0
07A	0	0	254	250	0	0	0
08A	0	0	288	278	0	0	0
09A	0	0	283	289	0	0	0
10A	0	0	288	291	0	0	0
11A	0	0	293	292	0	0	0
12P	0	0	282	288	0	0	0
01P	0	0	241	259	0	0	0
02P	0	0	297	286	0	0	0
03P	0	0	329	314	0	0	0
04P	0	0	291	299	0	0	0
05P	0	0	286	291	0	0	0
06P	0	0	222	201	0	0	0
07P	0	0	144	151	0	0	0
08P	0	0	116	116	0	0	0
09P	0	0	99	104	0	0	0
10P	0	0	75	80	0	0	0
11P	0	0	55	54	0	0	0
TOT	0	0	4140	4221	78	0	0

STATE OF CONNECTICUT
DEPARTMENT OF TRANSPORTATION
BUREAU OF POLICY AND PLANNING
PLANNING INVENTORY AND DATA

TRAFFIC RECORDER DATA

TOWN OF CROMWELL		ROUTE 91						DIRECTION N
NB OFF RAMP TO ROUTE 9 (EXIT 22)		SUN	MON	TUE	WED	THU	FRI	SAT
DAY	DATE	0	0	06/19/2012	06/20/2012	06/21/2012	0	0
TYPE	HOUR	2012 ADT = 10800		ACF = NA				

12A		0	0	0	110	107	0	0
01A		0	0	0	74	52	0	0
02A		0	0	0	34	52	0	0
03A		0	0	0	45	42	0	0
04A		0	0	66	62	0	0	0
05A		0	0	180	178	0	0	0
06A		0	0	490	475	0	0	0
07A		0	0	939	950	0	0	0
08A		0	0	906	906	0	0	0
09A		0	0	703	738	0	0	0
10A		0	0	658	654	0	0	0
11A		0	0	660	660	0	0	0
12P		0	0	711	711	0	0	0
01P		0	0	623	639	0	0	0
02P		0	0	753	758	0	0	0
03P		0	0	878	885	0	0	0
04P		0	0	907	915	0	0	0
05P		0	0	1006	953	0	0	0
06P		0	0	655	673	0	0	0
07P		0	0	484	478	0	0	0
08P		0	0	391	382	0	0	0
09P		0	0	331	336	0	0	0
10P		0	0	225	232	0	0	0
11P		0	0	172	179	0	0	0
TOT		0	0	11738	12027	253	0	0

STATE OF CONNECTICUT
DEPARTMENT OF TRANSPORTATION
BUREAU OF POLICY AND PLANNING
PLANNING INVENTORY AND DATA

TRAFFIC RECORDER DATA

TOWN OF CROMWELL		ROUTE 91						DIRECTION N
NB ON RAMP FROM ROUTE 9 SB		SUN	MON	TUE	WED	THU	FRI	SAT
DAY	DATE	0	0	06/19/2012	06/20/2012	06/21/2012	0	0
TYPE	HOUR	2012 ADT = 7700		ACF = NA				

12A		0	0	0	41	38	0	0
01A		0	0	0	24	30	0	0
02A		0	0	0	15	13	0	0
03A		0	0	17	23	0	0	0
04A		0	0	56	50	0	0	0
05A		0	0	148	151	0	0	0
06A		0	0	528	527	0	0	0
07A		0	0	1007	1035	0	0	0
08A		0	0	910	929	0	0	0
09A		0	0	482	481	0	0	0
10A		0	0	401	396	0	0	0
11A		0	0	351	371	0	0	0
12P		0	0	393	394	0	0	0
01P		0	0	385	404	0	0	0
02P		0	0	474	451	0	0	0
03P		0	0	550	551	0	0	0
04P		0	0	754	751	0	0	0
05P		0	0	750	754	0	0	0
06P		0	0	401	404	0	0	0
07P		0	0	283	278	0	0	0
08P		0	0	224	214	0	0	0
09P		0	0	185	182	0	0	0
10P		0	0	82	90	0	0	0
11P		0	0	70	69	0	0	0
TOT		0	0	8451	8585	81	0	0

STATE OF CONNECTICUT
DEPARTMENT OF TRANSPORTATION
BUREAU OF POLICY AND PLANNING
PLANNING INVENTORY AND DATA

TRAFFIC RECORDER DATA

TOWN OF CROMWELL	ROUTE 91							DIRECTION S
SB OFF RAMP TO ROUTE 9 SB (EXIT 22S)	SUN	MON	TUE	WED	THU	FRI	SAT	
DAY	0	09/10/2012	09/11/2012	09/12/2012	0	0	0	
DATE								
TYPE								
HOUR								
	2012 ADT = 15000	ACF = NA						

12A	0	0	114	131	0	0	0	
01A	0	0	49	58	0	0	0	
02A	0	0	36	37	0	0	0	
03A	0	0	33	32	0	0	0	
04A	0	0	90	82	0	0	0	
05A	0	0	221	230	0	0	0	
06A	0	756	751	0	0	0	0	
07A	0	1128	1111	0	0	0	0	
08A	0	1026	1029	0	0	0	0	
09A	0	806	816	0	0	0	0	
10A	0	666	656	0	0	0	0	
11A	0	768	769	0	0	0	0	
12P	0	917	907	0	0	0	0	
01P	0	852	888	0	0	0	0	
02P	0	1059	1082	0	0	0	0	
03P	0	1333	1325	0	0	0	0	
04P	0	1555	1546	0	0	0	0	
05P	0	1541	1568	0	0	0	0	
06P	0	1166	1167	0	0	0	0	
07P	0	761	766	0	0	0	0	
08P	0	532	552	0	0	0	0	
09P	0	492	470	0	0	0	0	
10P	0	315	310	0	0	0	0	
11P	0	237	227	0	0	0	0	
TOT	0	15910	16483	570	0	0	0	

STATE OF CONNECTICUT
DEPARTMENT OF TRANSPORTATION
BUREAU OF POLICY AND PLANNING
PLANNING INVENTORY AND DATA

TRAFFIC RECORDER DATA

TOWN OF CROMWELL	ROUTE 91						DIRECTION S
SB OFF RAMP TO ROUTE 9 NB (EXIT 22N)	SUN	MON	TUE	WED	THU	FRI	SAT
DAY	0	0	06/19/2012	06/20/2012	06/21/2012	0	0
DATE							
TYPE							
HOUR							
	2012 ADT = 8300		ACF = NA				

12A	0	0	0	42	61	0	0
01A	0	0	0	27	26	0	0
02A	0	0	21	15	0	0	0
03A	0	0	19	31	0	0	0
04A	0	0	38	34	0	0	0
05A	0	0	127	123	0	0	0
06A	0	0	332	333	0	0	0
07A	0	0	704	703	0	0	0
08A	0	0	646	648	0	0	0
09A	0	0	449	442	0	0	0
10A	0	0	377	380	0	0	0
11A	0	0	436	435	0	0	0
12P	0	0	482	474	0	0	0
01P	0	0	468	455	0	0	0
02P	0	0	538	537	0	0	0
03P	0	0	800	805	0	0	0
04P	0	0	1000	1015	0	0	0
05P	0	0	1067	1061	0	0	0
06P	0	0	537	534	0	0	0
07P	0	0	345	349	0	0	0
08P	0	0	293	302	0	0	0
09P	0	0	217	223	0	0	0
10P	0	0	166	168	0	0	0
11P	0	0	108	105	0	0	0
TOT	0	0	9170	9241	87	0	0

STATE OF CONNECTICUT
DEPARTMENT OF TRANSPORTATION
BUREAU OF POLICY AND PLANNING
PLANNING INVENTORY AND DATA

TRAFFIC RECORDER DATA

TOWN OF CROMWELL

ROUTE 91

DIRECTION S

SB ON RAMP FROM ROUTE 9 NB

DAY	SUN	MON	TUE	WED	THU	FRI	SAT
DATE	0	0	06/19/2012	06/20/2012	0	0	0
TYPE							
HOUR							

2012 ADT = 3700 ACF = NA

12A	0	0	0	29	0	0	0
01A	0	0	0	21	0	0	0
02A	0	0	28	0	0	0	0
03A	0	0	11	0	0	0	0
04A	0	0	21	0	0	0	0
05A	0	0	82	0	0	0	0
06A	0	0	251	0	0	0	0
07A	0	0	378	0	0	0	0
08A	0	0	370	0	0	0	0
09A	0	0	264	0	0	0	0
10A	0	0	178	0	0	0	0
11A	0	0	205	0	0	0	0
12P	0	0	198	0	0	0	0
01P	0	0	212	0	0	0	0
02P	0	0	267	0	0	0	0
03P	0	0	353	0	0	0	0
04P	0	0	340	0	0	0	0
05P	0	0	270	0	0	0	0
06P	0	0	201	0	0	0	0
07P	0	0	128	0	0	0	0
08P	0	0	99	0	0	0	0
09P	0	0	83	0	0	0	0
10P	0	0	63	0	0	0	0
11P	0	0	47	0	0	0	0
TOT	0	0	4049	50	0	0	0

STATE OF CONNECTICUT
DEPARTMENT OF TRANSPORTATION
BUREAU OF POLICY AND PLANNING
PLANNING INVENTORY AND DATA

TRAFFIC RECORDER DATA

TOWN OF CROMWELL

ROUTE 91

DIRECTION N

NB ON RAMP FROM ROUTE 9 NB

DAY	SUN	MON	TUE	WED	THU	FRI	SAT
DATE	0	0	0	09/05/2012	09/06/2012	0	0
TYPE							
HOUR							

2012 ADT = 15200

ACF = NA

12A	0	0	0	0	144	0	0
01A	0	0	0	0	59	0	0
02A	0	0	0	36	0	0	0
03A	0	0	0	43	0	0	0
04A	0	0	0	133	0	0	0
05A	0	0	0	353	0	0	0
06A	0	0	0	1146	0	0	0
07A	0	0	0	1881	0	0	0
08A	0	0	0	1628	0	0	0
09A	0	0	0	993	0	0	0
10A	0	0	0	804	0	0	0
11A	0	0	0	799	0	0	0
12P	0	0	0	847	0	0	0
01P	0	0	0	763	0	0	0
02P	0	0	0	938	0	0	0
03P	0	0	0	1231	0	0	0
04P	0	0	0	1240	0	0	0
05P	0	0	0	1182	0	0	0
06P	0	0	0	684	0	0	0
07P	0	0	0	518	0	0	0
08P	0	0	0	436	0	0	0
09P	0	0	0	290	0	0	0
10P	0	0	0	265	0	0	0
11P	0	0	0	266	0	0	0
TOT	0	0	0	16476	203	0	0

STATE OF CONNECTICUT
DEPARTMENT OF TRANSPORTATION
BUREAU OF POLICY AND PLANNING
PLANNING INVENTORY AND DATA

TRAFFIC RECORDER DATA

TOWN OF CROMWELL

ROUTE 91

DIRECTION S

SB ON RAMP FROM ROUTE 9 SB

DAY	SUN	MON	TUE	WED	THU	FRI	SAT
DATE	0	0	06/19/2012	06/20/2012	06/21/2012	0	0
TYPE							
HOUR							

2012 ADT = 6300 ACF = NA

12A	0	0	0	45	43	0	0
01A	0	0	0	23	39	0	0
02A	0	0	0	26	24	0	0
03A	0	0	19	19	0	0	0
04A	0	0	51	50	0	0	0
05A	0	0	115	111	0	0	0
06A	0	0	356	361	0	0	0
07A	0	0	572	576	0	0	0
08A	0	0	597	602	0	0	0
09A	0	0	373	368	0	0	0
10A	0	0	329	311	0	0	0
11A	0	0	333	323	0	0	0
12P	0	0	390	389	0	0	0
01P	0	0	330	331	0	0	0
02P	0	0	367	378	0	0	0
03P	0	0	479	470	0	0	0
04P	0	0	619	585	0	0	0
05P	0	0	681	691	0	0	0
06P	0	0	427	424	0	0	0
07P	0	0	284	286	0	0	0
08P	0	0	232	239	0	0	0
09P	0	0	200	206	0	0	0
10P	0	0	129	128	0	0	0
11P	0	0	73	73	0	0	0
TOT	0	0	6956	7015	106	0	0

STATE OF CONNECTICUT
DEPARTMENT OF TRANSPORTATION
BUREAU OF POLICY AND PLANNING
PLANNING INVENTORY AND DATA

TRAFFIC RECORDER DATA

TOWN OF CROMWELL

ROUTE 91

DIRECTION S

SB OFF RAMP TO ROUTE 372 (EXIT 21)

DAY	SUN	MON	TUE	WED	THU	FRI	SAT
DATE	0	0	0	06/17/2009	06/18/2009	0	0
TYPE							
HOUR							

2009 ADT = 8400

ACF = NA

12A	0	0	0	0	73	0	0
01A	0	0	0	0	49	0	0
02A	0	0	0	0	14	0	0
03A	0	0	0	20	0	0	0
04A	0	0	0	48	0	0	0
05A	0	0	0	173	0	0	0
06A	0	0	0	525	0	0	0
07A	0	0	0	887	0	0	0
08A	0	0	0	955	0	0	0
09A	0	0	0	456	0	0	0
10A	0	0	0	401	0	0	0
11A	0	0	0	380	0	0	0
12P	0	0	0	407	0	0	0
01P	0	0	0	394	0	0	0
02P	0	0	0	499	0	0	0
03P	0	0	0	544	0	0	0
04P	0	0	0	711	0	0	0
05P	0	0	0	968	0	0	0
06P	0	0	0	514	0	0	0
07P	0	0	0	397	0	0	0
08P	0	0	0	341	0	0	0
09P	0	0	0	307	0	0	0
10P	0	0	0	176	0	0	0
11P	0	0	0	105	0	0	0
TOT	0	0	0	9208	136	0	0

STATE OF CONNECTICUT
 DEPARTMENT OF TRANSPORTATION
 BUREAU OF POLICY AND PLANNING
 PLANNING INVENTORY AND DATA

TRAFFIC RECORDER DATA

TOWN OF CROMWELL	ROUTE 91							DIRECTION S
SB ON RAMP FROM ROUTE 372	SUN	MON	TUE	WED	THU	FRI	SAT	
DAY	0	0	0	06/17/2009	06/18/2009	0	0	
DATE	0	0	0	06/17/2009	06/18/2009	0	0	
TYPE								
HOUR								
	2009 ADT = 3600		ACF = NA					

12A	0	0	0	0	24	0	0	
01A	0	0	0	0	36	0	0	
02A	0	0	0	0	20	0	0	
03A	0	0	0	18	0	0	0	
04A	0	0	0	30	0	0	0	
05A	0	0	0	127	0	0	0	
06A	0	0	0	216	0	0	0	
07A	0	0	0	368	0	0	0	
08A	0	0	0	328	0	0	0	
09A	0	0	0	195	0	0	0	
10A	0	0	0	176	0	0	0	
11A	0	0	0	164	0	0	0	
12P	0	0	0	212	0	0	0	
01P	0	0	0	214	0	0	0	
02P	0	0	0	224	0	0	0	
03P	0	0	0	267	0	0	0	
04P	0	0	0	286	0	0	0	
05P	0	0	0	308	0	0	0	
06P	0	0	0	201	0	0	0	
07P	0	0	0	176	0	0	0	
08P	0	0	0	168	0	0	0	
09P	0	0	0	115	0	0	0	
10P	0	0	0	80	0	0	0	
11P	0	0	0	71	0	0	0	
TOT	0	0	0	3944	80	0	0	

STATE OF CONNECTICUT
DEPARTMENT OF TRANSPORTATION
BUREAU OF POLICY AND PLANNING
PLANNING INVENTORY AND DATA

TRAFFIC RECORDER DATA

TOWN OF CROMWELL	ROUTE 91						DIRECTION N
NB OFF RAMP TO ROUTE 372 (EXIT 21)	SUN	MON	TUE	WED	THU	FRI	SAT
DAY	0	0	0	06/17/2009	06/18/2009	0	0
DATE							
TYPE							
HOUR							
	2009 ADT = 4200		ACF = NA				

12A	0	0	0	0	35	0	0
01A	0	0	0	0	36	0	0
02A	0	0	0	8	0	0	0
03A	0	0	0	12	0	0	0
04A	0	0	0	17	0	0	0
05A	0	0	0	54	0	0	0
06A	0	0	0	174	0	0	0
07A	0	0	0	294	0	0	0
08A	0	0	0	289	0	0	0
09A	0	0	0	250	0	0	0
10A	0	0	0	207	0	0	0
11A	0	0	0	198	0	0	0
12P	0	0	0	251	0	0	0
01P	0	0	0	279	0	0	0
02P	0	0	0	276	0	0	0
03P	0	0	0	338	0	0	0
04P	0	0	0	408	0	0	0
05P	0	0	0	457	0	0	0
06P	0	0	0	343	0	0	0
07P	0	0	0	219	0	0	0
08P	0	0	0	194	0	0	0
09P	0	0	0	156	0	0	0
10P	0	0	0	112	0	0	0
11P	0	0	0	79	0	0	0
TOT	0	0	0	4615	71	0	0

STATE OF CONNECTICUT
DEPARTMENT OF TRANSPORTATION
BUREAU OF POLICY AND PLANNING
PLANNING INVENTORY AND DATA

TRAFFIC RECORDER DATA

TOWN OF CROMWELL		ROUTE 91						DIRECTION N
NB ON RAMP FROM ROUTE 372		SUN	MON	TUE	WED	THU	FRI	SAT
DAY	DATE	0	0	0	06/17/2009	06/18/2009	0	0
TYPE	HOUR	2009 ADT = 8600			ACF = NA			

12A		0	0	0	0	51	0	0
01A		0	0	0	0	42	0	0
02A		0	0	0	18	0	0	0
03A		0	0	0	13	0	0	0
04A		0	0	0	37	0	0	0
05A		0	0	0	141	0	0	0
06A		0	0	0	471	0	0	0
07A		0	0	0	923	0	0	0
08A		0	0	0	728	0	0	0
09A		0	0	0	536	0	0	0
10A		0	0	0	432	0	0	0
11A		0	0	0	493	0	0	0
12P		0	0	0	488	0	0	0
01P		0	0	0	527	0	0	0
02P		0	0	0	563	0	0	0
03P		0	0	0	736	0	0	0
04P		0	0	0	864	0	0	0
05P		0	0	0	860	0	0	0
06P		0	0	0	530	0	0	0
07P		0	0	0	406	0	0	0
08P		0	0	0	290	0	0	0
09P		0	0	0	187	0	0	0
10P		0	0	0	140	0	0	0
11P		0	0	0	106	0	0	0
TOT		0	0	0	9489	93	0	0

STATE OF CONNECTICUT
DEPARTMENT OF TRANSPORTATION
BUREAU OF POLICY AND PLANNING
PLANNING INVENTORY AND DATA

TRAFFIC RECORDER DATA

TOWN OF CROMWELL

ROUTE 91

DIRECTION N

NB OFF RAMP TO ROUTE 9 SB (EXIT 22S)

DAY	SUN	MON	TUE	WED	THU	FRI	SAT
DATE	0	0	0	06/17/2009	06/18/2009	0	0
TYPE							
HOUR							

2009 ADT = 3400

ACF = NA

12A	0	0	0	0	23	0	0
01A	0	0	0	0	18	0	0
02A	0	0	0	11	0	0	0
03A	0	0	0	24	0	0	0
04A	0	0	0	19	0	0	0
05A	0	0	0	77	0	0	0
06A	0	0	0	182	0	0	0
07A	0	0	0	263	0	0	0
08A	0	0	0	263	0	0	0
09A	0	0	0	238	0	0	0
10A	0	0	0	195	0	0	0
11A	0	0	0	219	0	0	0
12P	0	0	0	201	0	0	0
01P	0	0	0	203	0	0	0
02P	0	0	0	293	0	0	0
03P	0	0	0	297	0	0	0
04P	0	0	0	306	0	0	0
05P	0	0	0	280	0	0	0
06P	0	0	0	204	0	0	0
07P	0	0	0	155	0	0	0
08P	0	0	0	134	0	0	0
09P	0	0	0	82	0	0	0
10P	0	0	0	57	0	0	0
11P	0	0	0	38	0	0	0
TOT	0	0	0	3741	41	0	0

STATE OF CONNECTICUT
DEPARTMENT OF TRANSPORTATION
BUREAU OF POLICY AND PLANNING
PLANNING INVENTORY AND DATA

TRAFFIC RECORDER DATA

TOWN OF CROMWELL	ROUTE 91							DIRECTION N
NB OFF RAMP TO ROUTE 9 (EXIT 22)	SUN	MON	TUE	WED	THU	FRI	SAT	
DAY	0	0	0	06/17/2009	06/18/2009	0	0	
DATE								
TYPE								
HOUR								
	2009 ADT = 9900		ACF = NA					

12A	0	0	0	0	68	0	0	
01A	0	0	0	0	55	0	0	
02A	0	0	0	32	0	0	0	
03A	0	0	0	20	0	0	0	
04A	0	0	0	30	0	0	0	
05A	0	0	0	139	0	0	0	
06A	0	0	0	446	0	0	0	
07A	0	0	0	873	0	0	0	
08A	0	0	0	850	0	0	0	
09A	0	0	0	653	0	0	0	
10A	0	0	0	595	0	0	0	
11A	0	0	0	594	0	0	0	
12P	0	0	0	617	0	0	0	
01P	0	0	0	625	0	0	0	
02P	0	0	0	661	0	0	0	
03P	0	0	0	814	0	0	0	
04P	0	0	0	890	0	0	0	
05P	0	0	0	950	0	0	0	
06P	0	0	0	659	0	0	0	
07P	0	0	0	485	0	0	0	
08P	0	0	0	371	0	0	0	
09P	0	0	0	271	0	0	0	
10P	0	0	0	192	0	0	0	
11P	0	0	0	142	0	0	0	
TOT	0	0	0	10909	123	0	0	

STATE OF CONNECTICUT
DEPARTMENT OF TRANSPORTATION
BUREAU OF POLICY AND PLANNING
PLANNING INVENTORY AND DATA

TRAFFIC RECORDER DATA

TOWN OF CROMWELL		ROUTE 91						DIRECTION N
NB ON RAMP FROM ROUTE 9 SB		SUN	MON	TUE	WED	THU	FRI	SAT
DAY	DATE	0	0	0	06/17/2009	06/18/2009	0	0
TYPE	HOUR	2009 ADT = 7600			ACF = NA			

12A		0	0	0	0	42	0	0
01A		0	0	0	0	26	0	0
02A		0	0	0	18	0	0	0
03A		0	0	0	31	0	0	0
04A		0	0	0	47	0	0	0
05A		0	0	0	145	0	0	0
06A		0	0	0	470	0	0	0
07A		0	0	0	1040	0	0	0
08A		0	0	0	943	0	0	0
09A		0	0	0	439	0	0	0
10A		0	0	0	353	0	0	0
11A		0	0	0	359	0	0	0
12P		0	0	0	372	0	0	0
01P		0	0	0	385	0	0	0
02P		0	0	0	450	0	0	0
03P		0	0	0	597	0	0	0
04P		0	0	0	780	0	0	0
05P		0	0	0	821	0	0	0
06P		0	0	0	412	0	0	0
07P		0	0	0	247	0	0	0
08P		0	0	0	200	0	0	0
09P		0	0	0	155	0	0	0
10P		0	0	0	92	0	0	0
11P		0	0	0	68	0	0	0
TOT		0	0	0	8424	68	0	0

STATE OF CONNECTICUT
 DEPARTMENT OF TRANSPORTATION
 BUREAU OF POLICY AND PLANNING
 PLANNING INVENTORY AND DATA

TRAFFIC RECORDER DATA

TOWN OF CROMWELL

ROUTE 91

DIRECTION S

SB OFF RAMP TO ROUTE 9 SB (EXIT 22S)

DAY	SUN	MON	TUE	WED	THU	FRI	SAT
DATE	0	0	0	06/17/2009	06/18/2009	0	0
TYPE							
HOUR							

2009 ADT = 15000

ACF = NA

12A	0	0	0	0	147	0	0
01A	0	0	0	0	79	0	0
02A	0	0	0	51	62	0	0
03A	0	0	0	37	0	0	0
04A	0	0	0	76	0	0	0
05A	0	0	0	274	0	0	0
06A	0	0	0	783	0	0	0
07A	0	0	0	938	0	0	0
08A	0	0	0	1018	0	0	0
09A	0	0	0	875	0	0	0
10A	0	0	0	789	0	0	0
11A	0	0	0	855	0	0	0
12P	0	0	0	852	0	0	0
01P	0	0	0	887	0	0	0
02P	0	0	0	1027	0	0	0
03P	0	0	0	1296	0	0	0
04P	0	0	0	1595	0	0	0
05P	0	0	0	1527	0	0	0
06P	0	0	0	1082	0	0	0
07P	0	0	0	728	0	0	0
08P	0	0	0	589	0	0	0
09P	0	0	0	550	0	0	0
10P	0	0	0	403	0	0	0
11P	0	0	0	238	0	0	0
TOT	0	0	0	16470	288	0	0

STATE OF CONNECTICUT
DEPARTMENT OF TRANSPORTATION
BUREAU OF POLICY AND PLANNING
PLANNING INVENTORY AND DATA

TRAFFIC RECORDER DATA

TOWN OF CROMWELL	ROUTE 91						DIRECTION S	
SB OFF RAMP TO ROUTE 9 NB (EXIT 22N)	SUN	MON	TUE	WED	THU	FRI	SAT	
DAY	0	0	0	06/17/2009	06/18/2009	0	0	
DATE								
TYPE								
HOUR								
	2009 ADT = 8100		ACF = NA					

12A	0	0	0	0	61	0	0	
01A	0	0	0	0	38	0	0	
02A	0	0	0	0	28	0	0	
03A	0	0	0	30	0	0	0	
04A	0	0	0	43	0	0	0	
05A	0	0	0	99	0	0	0	
06A	0	0	0	383	0	0	0	
07A	0	0	0	721	0	0	0	
08A	0	0	0	629	0	0	0	
09A	0	0	0	411	0	0	0	
10A	0	0	0	367	0	0	0	
11A	0	0	0	418	0	0	0	
12P	0	0	0	439	0	0	0	
01P	0	0	0	437	0	0	0	
02P	0	0	0	529	0	0	0	
03P	0	0	0	744	0	0	0	
04P	0	0	0	1023	0	0	0	
05P	0	0	0	1049	0	0	0	
06P	0	0	0	528	0	0	0	
07P	0	0	0	320	0	0	0	
08P	0	0	0	305	0	0	0	
09P	0	0	0	224	0	0	0	
10P	0	0	0	134	0	0	0	
11P	0	0	0	83	0	0	0	
TOT	0	0	0	8916	127	0	0	

STATE OF CONNECTICUT
 DEPARTMENT OF TRANSPORTATION
 BUREAU OF POLICY AND PLANNING
 PLANNING INVENTORY AND DATA

TRAFFIC RECORDER DATA

TOWN OF CROMWELL

ROUTE 91

DIRECTION S

SB ON RAMP FROM ROUTE 9 NB

DAY	SUN	MON	TUE	WED	THU	FRI	SAT
DATE	0	0	0	06/17/2009	06/18/2009	0	0
TYPE							
HOUR							

2009 ADT = 4100 ACF = NA

12A	0	0	0	0	32	0	0
01A	0	0	0	0	17	0	0
02A	0	0	0	0	17	0	0
03A	0	0	0	15	0	0	0
04A	0	0	0	20	0	0	0
05A	0	0	0	105	0	0	0
06A	0	0	0	230	0	0	0
07A	0	0	0	400	0	0	0
08A	0	0	0	419	0	0	0
09A	0	0	0	268	0	0	0
10A	0	0	0	251	0	0	0
11A	0	0	0	238	0	0	0
12P	0	0	0	227	0	0	0
01P	0	0	0	223	0	0	0
02P	0	0	0	254	0	0	0
03P	0	0	0	422	0	0	0
04P	0	0	0	348	0	0	0
05P	0	0	0	404	0	0	0
06P	0	0	0	212	0	0	0
07P	0	0	0	134	0	0	0
08P	0	0	0	115	0	0	0
09P	0	0	0	89	0	0	0
10P	0	0	0	91	0	0	0
11P	0	0	0	61	0	0	0
TOT	0	0	0	4526	66	0	0

STATE OF CONNECTICUT
DEPARTMENT OF TRANSPORTATION
BUREAU OF POLICY AND PLANNING
PLANNING INVENTORY AND DATA

TRAFFIC RECORDER DATA

TOWN OF CROMWELL		ROUTE 91						DIRECTION N
NB ON RAMP FROM ROUTE 9 NB		SUN	MON	TUE	WED	THU	FRI	SAT
DAY	DATE	0	0	0	06/17/2009	06/18/2009	0	0
TYPE	HOUR	2009 ADT = 15200		ACF = NA				

12A		0	0	0	0	161	0	0
01A		0	0	0	0	52	0	0
02A		0	0	0	44	0	0	0
03A		0	0	0	39	0	0	0
04A		0	0	0	118	0	0	0
05A		0	0	0	385	0	0	0
06A		0	0	0	1112	0	0	0
07A		0	0	0	1824	0	0	0
08A		0	0	0	1652	0	0	0
09A		0	0	0	993	0	0	0
10A		0	0	0	856	0	0	0
11A		0	0	0	821	0	0	0
12P		0	0	0	794	0	0	0
01P		0	0	0	751	0	0	0
02P		0	0	0	925	0	0	0
03P		0	0	0	1261	0	0	0
04P		0	0	0	1266	0	0	0
05P		0	0	0	1124	0	0	0
06P		0	0	0	793	0	0	0
07P		0	0	0	522	0	0	0
08P		0	0	0	452	0	0	0
09P		0	0	0	453	0	0	0
10P		0	0	0	299	0	0	0
11P		0	0	0	217	0	0	0
TOT		0	0	0	16701	213	0	0

STATE OF CONNECTICUT
 DEPARTMENT OF TRANSPORTATION
 BUREAU OF POLICY AND PLANNING
 PLANNING INVENTORY AND DATA

TRAFFIC RECORDER DATA

TOWN OF CROMWELL

ROUTE 91

DIRECTION S

SB ON RAMP FROM ROUTE 9 SB

DAY	SUN	MON	TUE	WED	THU	FRI	SAT
DATE	0	0	0	06/17/2009	06/18/2009	0	0
TYPE							
HOUR							

2009 ADT = 6300 ACF = NA

12A	0	0	0	0	36	0	0
01A	0	0	0	0	20	0	0
02A	0	0	0	0	17	0	0
03A	0	0	0	11	0	0	0
04A	0	0	0	39	0	0	0
05A	0	0	0	144	0	0	0
06A	0	0	0	388	0	0	0
07A	0	0	0	616	0	0	0
08A	0	0	0	603	0	0	0
09A	0	0	0	376	0	0	0
10A	0	0	0	333	0	0	0
11A	0	0	0	370	0	0	0
12P	0	0	0	342	0	0	0
01P	0	0	0	350	0	0	0
02P	0	0	0	395	0	0	0
03P	0	0	0	474	0	0	0
04P	0	0	0	569	0	0	0
05P	0	0	0	626	0	0	0
06P	0	0	0	388	0	0	0
07P	0	0	0	288	0	0	0
08P	0	0	0	227	0	0	0
09P	0	0	0	190	0	0	0
10P	0	0	0	122	0	0	0
11P	0	0	0	62	0	0	0
TOT	0	0	0	6913	73	0	0

STATE OF CONNECTICUT
DEPARTMENT OF TRANSPORTATION
BUREAU OF POLICY AND PLANNING
PLANNING INVENTORY AND DATA

TRAFFIC RECORDER DATA

TOWN OF ROCKY HILL		ROUTE 91						DIRECTION S
SB ON RAMP FROM SSR 411 (WEST STREET)		SUN	MON	TUE	WED	THU	FRI	SAT
DAY	DATE	0	0	06/19/2012	06/20/2012	06/21/2012	0	0
TYPE	HOUR	2012 ADT = 9100		ACF = NA				

12A		0	0	0	71	73	0	0
01A		0	0	0	61	43	0	0
02A		0	0	30	39	0	0	0
03A		0	0	45	65	0	0	0
04A		0	0	121	85	0	0	0
05A		0	0	214	228	0	0	0
06A		0	0	406	412	0	0	0
07A		0	0	759	748	0	0	0
08A		0	0	642	705	0	0	0
09A		0	0	431	523	0	0	0
10A		0	0	389	493	0	0	0
11A		0	0	463	467	0	0	0
12P		0	0	507	488	0	0	0
01P		0	0	477	539	0	0	0
02P		0	0	559	586	0	0	0
03P		0	0	667	802	0	0	0
04P		0	0	1092	1125	0	0	0
05P		0	0	1106	1091	0	0	0
06P		0	0	523	610	0	0	0
07P		0	0	363	401	0	0	0
08P		0	0	283	308	0	0	0
09P		0	0	252	241	0	0	0
10P		0	0	190	151	0	0	0
11P		0	0	119	124	0	0	0
TOT		0	0	9638	10363	116	0	0

STATE OF CONNECTICUT
DEPARTMENT OF TRANSPORTATION
BUREAU OF POLICY AND PLANNING
PLANNING INVENTORY AND DATA

TRAFFIC RECORDER DATA

TOWN OF ROCKY HILL		ROUTE 91						DIRECTION S
SB OFF RAMP TO SSR 411 (WEST ST EXIT 23)		SUN	MON	TUE	WED	THU	FRI	SAT
DAY	DATE	0	0	06/19/2012	06/20/2012	06/21/2012	0	0
TYPE	HOUR	2012 ADT = 8000		ACF = NA				

12A		0	0	0	64	70	0	0
01A		0	0	0	38	49	0	0
02A		0	0	34	27	0	0	0
03A		0	0	58	54	0	0	0
04A		0	0	68	63	0	0	0
05A		0	0	151	161	0	0	0
06A		0	0	406	401	0	0	0
07A		0	0	875	899	0	0	0
08A		0	0	795	789	0	0	0
09A		0	0	516	510	0	0	0
10A		0	0	421	433	0	0	0
11A		0	0	393	414	0	0	0
12P		0	0	472	462	0	0	0
01P		0	0	483	474	0	0	0
02P		0	0	474	482	0	0	0
03P		0	0	541	537	0	0	0
04P		0	0	670	687	0	0	0
05P		0	0	824	805	0	0	0
06P		0	0	470	466	0	0	0
07P		0	0	322	311	0	0	0
08P		0	0	271	266	0	0	0
09P		0	0	242	227	0	0	0
10P		0	0	193	187	0	0	0
11P		0	0	158	145	0	0	0
TOT		0	0	8837	8902	119	0	0

STATE OF CONNECTICUT
DEPARTMENT OF TRANSPORTATION
BUREAU OF POLICY AND PLANNING
PLANNING INVENTORY AND DATA

TRAFFIC RECORDER DATA

TOWN OF ROCKY HILL

ROUTE 91

DIRECTION N

NB ON RAMP FROM SSR 411 (WEST STREET)

DAY	SUN	MON	TUE	WED	THU	FRI	SAT
DATE	0	06/25/2012	06/26/2012	06/27/2012	0	0	0
TYPE							
HOUR							

2012 ADT = 6400

ACF = NA

12A	0	0	56	25	0	0	0
01A	0	0	20	45	0	0	0
02A	0	0	25	38	0	0	0
03A	0	55	44	0	0	0	0
04A	0	69	74	0	0	0	0
05A	0	130	138	0	0	0	0
06A	0	245	246	0	0	0	0
07A	0	500	497	0	0	0	0
08A	0	497	500	0	0	0	0
09A	0	421	415	0	0	0	0
10A	0	349	339	0	0	0	0
11A	0	396	383	0	0	0	0
12P	0	464	465	0	0	0	0
01P	0	351	366	0	0	0	0
02P	0	394	403	0	0	0	0
03P	0	517	518	0	0	0	0
04P	0	745	735	0	0	0	0
05P	0	684	686	0	0	0	0
06P	0	394	393	0	0	0	0
07P	0	275	269	0	0	0	0
08P	0	198	198	0	0	0	0
09P	0	166	167	0	0	0	0
10P	0	90	91	0	0	0	0
11P	0	69	77	0	0	0	0
TOT	0	7009	7105	108	0	0	0

STATE OF CONNECTICUT
DEPARTMENT OF TRANSPORTATION
BUREAU OF POLICY AND PLANNING
PLANNING INVENTORY AND DATA

TRAFFIC RECORDER DATA

TOWN OF ROCKY HILL

ROUTE 91

DIRECTION N

NB OFF RAMP TO SSR 411 (WEST ST X23)

DAY	SUN	MON	TUE	WED	THU	FRI	SAT
DATE	0	06/25/2012	06/26/2012	06/27/2012	0	0	0
TYPE							
HOUR							

2012 ADT = 8100 ACF = NA

12A	0	0	63	68	0	0	0
01A	0	0	51	43	0	0	0
02A	0	0	51	39	0	0	0
03A	0	54	48	0	0	0	0
04A	0	94	91	0	0	0	0
05A	0	145	123	0	0	0	0
06A	0	395	392	0	0	0	0
07A	0	952	957	0	0	0	0
08A	0	1077	1107	0	0	0	0
09A	0	560	558	0	0	0	0
10A	0	392	397	0	0	0	0
11A	0	379	386	0	0	0	0
12P	0	441	441	0	0	0	0
01P	0	422	434	0	0	0	0
02P	0	407	412	0	0	0	0
03P	0	528	540	0	0	0	0
04P	0	603	593	0	0	0	0
05P	0	701	709	0	0	0	0
06P	0	518	523	0	0	0	0
07P	0	350	340	0	0	0	0
08P	0	316	306	0	0	0	0
09P	0	246	244	0	0	0	0
10P	0	171	173	0	0	0	0
11P	0	99	91	0	0	0	0
TOT	0	8850	9030	150	0	0	0

STATE OF CONNECTICUT
DEPARTMENT OF TRANSPORTATION
BUREAU OF POLICY AND PLANNING
PLANNING INVENTORY AND DATA

TRAFFIC RECORDER DATA

TOWN OF ROCKY HILL

ROUTE 91

DIRECTION S

SB ON RAMP FROM ROUTE 99

DAY	SUN	MON	TUE	WED	THU	FRI	SAT
DATE	0	0	06/19/2012	06/20/2012	06/21/2012	0	0
TYPE							
HOUR							

2012 ADT = 6300 ACF = NA

12A	0	0	0	36	32	0	0
01A	0	0	0	23	15	0	0
02A	0	0	7	9	0	0	0
03A	0	0	10	16	0	0	0
04A	0	0	31	34	0	0	0
05A	0	0	108	105	0	0	0
06A	0	0	222	219	0	0	0
07A	0	0	372	374	0	0	0
08A	0	0	383	388	0	0	0
09A	0	0	290	295	0	0	0
10A	0	0	316	316	0	0	0
11A	0	0	361	362	0	0	0
12P	0	0	479	482	0	0	0
01P	0	0	515	503	0	0	0
02P	0	0	451	456	0	0	0
03P	0	0	538	495	0	0	0
04P	0	0	655	627	0	0	0
05P	0	0	607	608	0	0	0
06P	0	0	465	458	0	0	0
07P	0	0	355	348	0	0	0
08P	0	0	361	358	0	0	0
09P	0	0	235	254	0	0	0
10P	0	0	184	186	0	0	0
11P	0	0	71	58	0	0	0
TOT	0	0	7016	7010	47	0	0

STATE OF CONNECTICUT
DEPARTMENT OF TRANSPORTATION
BUREAU OF POLICY AND PLANNING
PLANNING INVENTORY AND DATA

TRAFFIC RECORDER DATA

TOWN OF ROCKY HILL	ROUTE 91						DIRECTION S	
SB OFF RAMP TO ROUTE 99 (EXIT 24)	SUN	MON	TUE	WED	THU	FRI	SAT	
DAY	0	0	06/19/2012	06/20/2012	06/21/2012	0	0	
DATE								
TYPE								
HOUR								
	2012 ADT = 7700		ACF = NA					

12A	0	0	0	65	67	0	0	
01A	0	0	0	28	33	0	0	
02A	0	0	22	29	0	0	0	
03A	0	0	30	28	0	0	0	
04A	0	0	62	71	0	0	0	
05A	0	0	119	109	0	0	0	
06A	0	0	312	321	0	0	0	
07A	0	0	604	594	0	0	0	
08A	0	0	544	568	0	0	0	
09A	0	0	524	540	0	0	0	
10A	0	0	494	491	0	0	0	
11A	0	0	512	510	0	0	0	
12P	0	0	541	559	0	0	0	
01P	0	0	536	543	0	0	0	
02P	0	0	565	505	0	0	0	
03P	0	0	650	611	0	0	0	
04P	0	0	678	671	0	0	0	
05P	0	0	699	729	0	0	0	
06P	0	0	516	524	0	0	0	
07P	0	0	336	333	0	0	0	
08P	0	0	297	302	0	0	0	
09P	0	0	201	200	0	0	0	
10P	0	0	148	140	0	0	0	
11P	0	0	72	108	0	0	0	
TOT	0	0	8462	8579	100	0	0	

STATE OF CONNECTICUT
DEPARTMENT OF TRANSPORTATION
BUREAU OF POLICY AND PLANNING
PLANNING INVENTORY AND DATA

TRAFFIC RECORDER DATA

TOWN OF ROCKY HILL		ROUTE 91						DIRECTION N
NB OFF RAMP TO ROUTE 99 (EXIT 24)		SUN	MON	TUE	WED	THU	FRI	SAT
DAY	DATE	0	0	06/19/2012	06/20/2012	06/21/2012	0	0
TYPE	HOUR	2012 ADT = 5500		ACF = NA				

12A		0	0	0	40	33	0	0
01A		0	0	0	19	27	0	0
02A		0	0	0	15	16	0	0
03A		0	0	12	17	0	0	0
04A		0	0	20	18	0	0	0
05A		0	0	55	49	0	0	0
06A		0	0	169	166	0	0	0
07A		0	0	430	429	0	0	0
08A		0	0	455	454	0	0	0
09A		0	0	354	362	0	0	0
10A		0	0	287	297	0	0	0
11A		0	0	323	332	0	0	0
12P		0	0	422	429	0	0	0
01P		0	0	408	402	0	0	0
02P		0	0	400	402	0	0	0
03P		0	0	436	447	0	0	0
04P		0	0	502	500	0	0	0
05P		0	0	576	571	0	0	0
06P		0	0	419	409	0	0	0
07P		0	0	274	272	0	0	0
08P		0	0	223	224	0	0	0
09P		0	0	159	154	0	0	0
10P		0	0	81	82	0	0	0
11P		0	0	56	68	0	0	0
TOT		0	0	6061	6158	76	0	0

STATE OF CONNECTICUT
 DEPARTMENT OF TRANSPORTATION
 BUREAU OF POLICY AND PLANNING
 PLANNING INVENTORY AND DATA

TRAFFIC RECORDER DATA

TOWN OF ROCKY HILL

ROUTE 91

DIRECTION N

NB ON RAMP FROM ROUTE 99

DAY	SUN	MON	TUE	WED	THU	FRI	SAT
DATE	0	0	06/19/2012	06/20/2012	0	0	0
TYPE							
HOUR							

2012 ADT = 7100 ACF = NA

12A	0	0	0	48	0	0	0
01A	0	0	0	30	0	0	0
02A	0	0	0	22	0	0	0
03A	0	0	24	19	0	0	0
04A	0	0	55	53	0	0	0
05A	0	0	154	154	0	0	0
06A	0	0	342	401	0	0	0
07A	0	0	605	595	0	0	0
08A	0	0	481	489	0	0	0
09A	0	0	387	392	0	0	0
10A	0	0	318	334	0	0	0
11A	0	0	404	403	0	0	0
12P	0	0	508	0	0	0	0
01P	0	0	575	0	0	0	0
02P	0	0	559	0	0	0	0
03P	0	0	603	0	0	0	0
04P	0	0	654	0	0	0	0
05P	0	0	513	0	0	0	0
06P	0	0	362	0	0	0	0
07P	0	0	297	0	0	0	0
08P	0	0	336	0	0	0	0
09P	0	0	321	0	0	0	0
10P	0	0	201	0	0	0	0
11P	0	0	107	0	0	0	0
TOT	0	0	7806	2940	0	0	0

STATE OF CONNECTICUT
DEPARTMENT OF TRANSPORTATION
BUREAU OF POLICY AND PLANNING
PLANNING INVENTORY AND DATA

TRAFFIC RECORDER DATA

TOWN OF ROCKY HILL

ROUTE 91

DIRECTION N

NB ACC FR RTE 99 (A RAMP)

DAY	SUN	MON	TUE	WED	THU	FRI	SAT
DATE	0	07/09/2012	07/10/2012	07/11/2012	0	0	0
TYPE							
HOUR							

2012 ADT = 5000 ACF = NA

12A	0	0	15	16	0	0	0
01A	0	0	4	20	0	0	0
02A	0	0	13	12	0	0	0
03A	0	13	11	0	0	0	0
04A	0	49	45	0	0	0	0
05A	0	120	136	0	0	0	0
06A	0	313	349	0	0	0	0
07A	0	517	510	0	0	0	0
08A	0	460	500	0	0	0	0
09A	0	347	309	0	0	0	0
10A	0	250	251	0	0	0	0
11A	0	258	279	0	0	0	0
12P	0	325	372	0	0	0	0
01P	0	307	308	0	0	0	0
02P	0	317	322	0	0	0	0
03P	0	350	364	0	0	0	0
04P	0	369	405	0	0	0	0
05P	0	373	412	0	0	0	0
06P	0	260	277	0	0	0	0
07P	0	216	227	0	0	0	0
08P	0	153	175	0	0	0	0
09P	0	113	163	0	0	0	0
10P	0	106	86	0	0	0	0
11P	0	49	57	0	0	0	0
TOT	0	5265	5590	48	0	0	0

STATE OF CONNECTICUT
DEPARTMENT OF TRANSPORTATION
BUREAU OF POLICY AND PLANNING
PLANNING INVENTORY AND DATA

TRAFFIC RECORDER DATA

TOWN OF ROCKY HILL		ROUTE 91						DIRECTION S
SB ACC FR RTE 99 (A RAMP)	DAY	SUN	MON	TUE	WED	THU	FRI	SAT
DATE		0	07/09/2012	07/10/2012	07/11/2012	0	0	0
TYPE								
HOUR								
		2012 ADT = 1700		ACF = NA				

12A	0	0	8	8	0	0	0	0
01A	0	0	5	4	0	0	0	0
02A	0	0	3	6	0	0	0	0
03A	0	9	5	0	0	0	0	0
04A	0	5	4	0	0	0	0	0
05A	0	18	19	0	0	0	0	0
06A	0	47	61	0	0	0	0	0
07A	0	77	94	0	0	0	0	0
08A	0	99	102	0	0	0	0	0
09A	0	73	93	0	0	0	0	0
10A	0	96	91	0	0	0	0	0
11A	0	89	93	0	0	0	0	0
12P	0	138	149	0	0	0	0	0
01P	0	99	127	0	0	0	0	0
02P	0	123	134	0	0	0	0	0
03P	0	120	141	0	0	0	0	0
04P	0	163	166	0	0	0	0	0
05P	0	181	172	0	0	0	0	0
06P	0	106	139	0	0	0	0	0
07P	0	91	133	0	0	0	0	0
08P	0	92	77	0	0	0	0	0
09P	0	53	75	0	0	0	0	0
10P	0	36	57	0	0	0	0	0
11P	0	18	15	0	0	0	0	0
TOT	0	1733	1963	18	0	0	0	0

STATE OF CONNECTICUT
DEPARTMENT OF TRANSPORTATION
BUREAU OF POLICY AND PLANNING
PLANNING INVENTORY AND DATA

TRAFFIC RECORDER DATA

TOWN OF ROCKY HILL

ROUTE 91

DIRECTION S

SB ACC FR SSR 411 (WEST ST)(A RAMP)

DAY	SUN	MON	TUE	WED	THU	FRI	SAT
DATE	0	07/09/2012	07/10/2012	07/11/2012	0	0	0
TYPE							
HOUR							
	2012 ADT = 6200		ACF = NA				

12A	0	0	60	50	0	0	0
01A	0	0	38	44	0	0	0
02A	0	0	27	39	0	0	0
03A	0	43	56	0	0	0	0
04A	0	103	78	0	0	0	0
05A	0	168	178	0	0	0	0
06A	0	269	261	0	0	0	0
07A	0	595	569	0	0	0	0
08A	0	484	527	0	0	0	0
09A	0	337	365	0	0	0	0
10A	0	313	342	0	0	0	0
11A	0	390	359	0	0	0	0
12P	0	332	386	0	0	0	0
01P	0	319	388	0	0	0	0
02P	0	347	354	0	0	0	0
03P	0	467	483	0	0	0	0
04P	0	628	746	0	0	0	0
05P	0	632	682	0	0	0	0
06P	0	306	371	0	0	0	0
07P	0	206	228	0	0	0	0
08P	0	148	212	0	0	0	0
09P	0	106	150	0	0	0	0
10P	0	137	99	0	0	0	0
11P	0	93	46	0	0	0	0
TOT	0	6423	7005	133	0	0	0

STATE OF CONNECTICUT
DEPARTMENT OF TRANSPORTATION
BUREAU OF POLICY AND PLANNING
PLANNING INVENTORY AND DATA

TRAFFIC RECORDER DATA

TOWN OF ROCKY HILL

ROUTE 91

DIRECTION N

NB ACC FR SSR 411 (WEST ST)(A RAMP)

DAY	SUN	MON	TUE	WED	THU	FRI	SAT
DATE	0	07/09/2012	07/10/2012	07/11/2012	0	0	0
TYPE							
HOUR							
	2012 ADT = 5000		ACF = NA				

12A	0	0	34	23	0	0	0
01A	0	0	19	21	0	0	0
02A	0	0	15	43	0	0	0
03A	0	49	36	0	0	0	0
04A	0	55	52	0	0	0	0
05A	0	112	103	0	0	0	0
06A	0	236	246	0	0	0	0
07A	0	465	451	0	0	0	0
08A	0	479	505	0	0	0	0
09A	0	372	355	0	0	0	0
10A	0	234	271	0	0	0	0
11A	0	277	302	0	0	0	0
12P	0	274	329	0	0	0	0
01P	0	289	318	0	0	0	0
02P	0	300	319	0	0	0	0
03P	0	404	391	0	0	0	0
04P	0	468	477	0	0	0	0
05P	0	489	518	0	0	0	0
06P	0	270	275	0	0	0	0
07P	0	158	171	0	0	0	0
08P	0	159	177	0	0	0	0
09P	0	130	125	0	0	0	0
10P	0	77	74	0	0	0	0
11P	0	58	57	0	0	0	0
TOT	0	5355	5620	87	0	0	0

STATE OF CONNECTICUT
DEPARTMENT OF TRANSPORTATION
BUREAU OF POLICY AND PLANNING
PLANNING INVENTORY AND DATA

TRAFFIC RECORDER DATA

TOWN OF ROCKY HILL

ROUTE 91

DIRECTION S

SB EXIT TO RTE 99 (A RAMP)

DAY	SUN	MON	TUE	WED	THU	FRI	SAT
DATE	0	07/09/2012	07/10/2012	07/11/2012	0	0	0
TYPE							
HOUR							

2012 ADT = 4500 ACF = NA

12A	0	0	40	32	0	0	0
01A	0	0	18	27	0	0	0
02A	0	0	11	12	0	0	0
03A	0	22	16	0	0	0	0
04A	0	36	38	0	0	0	0
05A	0	66	84	0	0	0	0
06A	0	182	189	0	0	0	0
07A	0	358	367	0	0	0	0
08A	0	365	371	0	0	0	0
09A	0	214	343	0	0	0	0
10A	0	234	238	0	0	0	0
11A	0	236	246	0	0	0	0
12P	0	285	316	0	0	0	0
01P	0	288	280	0	0	0	0
02P	0	249	277	0	0	0	0
03P	0	373	349	0	0	0	0
04P	0	422	458	0	0	0	0
05P	0	452	476	0	0	0	0
06P	0	319	345	0	0	0	0
07P	0	207	212	0	0	0	0
08P	0	152	153	0	0	0	0
09P	0	106	124	0	0	0	0
10P	0	78	85	0	0	0	0
11P	0	56	70	0	0	0	0
TOT	0	4700	5106	71	0	0	0

STATE OF CONNECTICUT
DEPARTMENT OF TRANSPORTATION
BUREAU OF POLICY AND PLANNING
PLANNING INVENTORY AND DATA

TRAFFIC RECORDER DATA

TOWN OF ROCKY HILL

ROUTE 91

DIRECTION N

NB EXIT TO RTE 99 (A RAMP)

DAY	SUN	MON	TUE	WED	THU	FRI	SAT
DATE	0	07/09/2012	07/10/2012	07/11/2012	0	0	0
TYPE							
HOUR							

2012 ADT = 4400 ACF = NA

12A	0	0	22	29	0	0	0
01A	0	0	16	8	0	0	0
02A	0	0	11	21	0	0	0
03A	0	19	9	0	0	0	0
04A	0	25	16	0	0	0	0
05A	0	42	41	0	0	0	0
06A	0	138	156	0	0	0	0
07A	0	378	395	0	0	0	0
08A	0	409	441	0	0	0	0
09A	0	303	298	0	0	0	0
10A	0	255	261	0	0	0	0
11A	0	295	313	0	0	0	0
12P	0	341	359	0	0	0	0
01P	0	286	293	0	0	0	0
02P	0	295	258	0	0	0	0
03P	0	339	364	0	0	0	0
04P	0	365	391	0	0	0	0
05P	0	437	443	0	0	0	0
06P	0	217	266	0	0	0	0
07P	0	191	202	0	0	0	0
08P	0	117	135	0	0	0	0
09P	0	106	116	0	0	0	0
10P	0	62	85	0	0	0	0
11P	0	58	51	0	0	0	0
TOT	0	4678	4942	58	0	0	0

STATE OF CONNECTICUT
DEPARTMENT OF TRANSPORTATION
BUREAU OF POLICY AND PLANNING
PLANNING INVENTORY AND DATA

TRAFFIC RECORDER DATA

TOWN OF ROCKY HILL		ROUTE 91						DIRECTION S
SB ON RAMP FROM SSR 411 (WEST STREET)		SUN	MON	TUE	WED	THU	FRI	SAT
DAY	DATE	0	06/22/2009	06/23/2009	0	0	0	0
TYPE	HOUR	2009 ADT = 8400		ACF = NA				

12A		0	0	44	0	0	0	0
01A		0	0	37	0	0	0	0
02A		0	34	0	0	0	0	0
03A		0	34	0	0	0	0	0
04A		0	97	0	0	0	0	0
05A		0	195	0	0	0	0	0
06A		0	444	0	0	0	0	0
07A		0	794	0	0	0	0	0
08A		0	703	0	0	0	0	0
09A		0	473	0	0	0	0	0
10A		0	409	0	0	0	0	0
11A		0	413	0	0	0	0	0
12P		0	454	0	0	0	0	0
01P		0	485	0	0	0	0	0
02P		0	520	0	0	0	0	0
03P		0	741	0	0	0	0	0
04P		0	978	0	0	0	0	0
05P		0	988	0	0	0	0	0
06P		0	495	0	0	0	0	0
07P		0	306	0	0	0	0	0
08P		0	249	0	0	0	0	0
09P		0	191	0	0	0	0	0
10P		0	119	0	0	0	0	0
11P		0	99	0	0	0	0	0
TOT		0	9221	81	0	0	0	0

STATE OF CONNECTICUT
 DEPARTMENT OF TRANSPORTATION
 BUREAU OF POLICY AND PLANNING
 PLANNING INVENTORY AND DATA

TRAFFIC RECORDER DATA

TOWN OF ROCKY HILL

ROUTE 91

DIRECTION S

SB OFF RAMP TO SSR 411 (WEST ST EXIT 23)

DAY	SUN	MON	TUE	WED	THU	FRI	SAT
DATE	0	06/22/2009	06/23/2009	0	0	0	0
TYPE							
HOUR							

2009 ADT = 7600

ACF = NA

12A	0	0	63	0	0	0	0
01A	0	0	32	0	0	0	0
02A	0	32	0	0	0	0	0
03A	0	49	0	0	0	0	0
04A	0	63	0	0	0	0	0
05A	0	146	0	0	0	0	0
06A	0	373	0	0	0	0	0
07A	0	886	0	0	0	0	0
08A	0	811	0	0	0	0	0
09A	0	508	0	0	0	0	0
10A	0	437	0	0	0	0	0
11A	0	416	0	0	0	0	0
12P	0	465	0	0	0	0	0
01P	0	464	0	0	0	0	0
02P	0	441	0	0	0	0	0
03P	0	498	0	0	0	0	0
04P	0	661	0	0	0	0	0
05P	0	691	0	0	0	0	0
06P	0	482	0	0	0	0	0
07P	0	291	0	0	0	0	0
08P	0	261	0	0	0	0	0
09P	0	153	0	0	0	0	0
10P	0	154	0	0	0	0	0
11P	0	108	0	0	0	0	0
TOT	0	8390	95	0	0	0	0

STATE OF CONNECTICUT
 DEPARTMENT OF TRANSPORTATION
 BUREAU OF POLICY AND PLANNING
 PLANNING INVENTORY AND DATA

TRAFFIC RECORDER DATA

TOWN OF ROCKY HILL		ROUTE 91						DIRECTION N
NB ON RAMP FROM SSR 411 (WEST STREET)		SUN	MON	TUE	WED	THU	FRI	SAT
DAY	DATE	0	06/22/2009	06/23/2009	0	0	0	0
TYPE	HOUR	2009 ADT = 6200		ACF = NA				

12A		0	0	41	0	0	0	0
01A		0	0	34	0	0	0	0
02A		0	30	0	0	0	0	0
03A		0	36	0	0	0	0	0
04A		0	70	0	0	0	0	0
05A		0	120	0	0	0	0	0
06A		0	299	0	0	0	0	0
07A		0	540	0	0	0	0	0
08A		0	502	0	0	0	0	0
09A		0	357	0	0	0	0	0
10A		0	285	0	0	0	0	0
11A		0	379	0	0	0	0	0
12P		0	379	0	0	0	0	0
01P		0	390	0	0	0	0	0
02P		0	412	0	0	0	0	0
03P		0	552	0	0	0	0	0
04P		0	675	0	0	0	0	0
05P		0	725	0	0	0	0	0
06P		0	345	0	0	0	0	0
07P		0	255	0	0	0	0	0
08P		0	196	0	0	0	0	0
09P		0	128	0	0	0	0	0
10P		0	95	0	0	0	0	0
11P		0	85	0	0	0	0	0
TOT		0	6855	75	0	0	0	0

STATE OF CONNECTICUT
DEPARTMENT OF TRANSPORTATION
BUREAU OF POLICY AND PLANNING
PLANNING INVENTORY AND DATA

TRAFFIC RECORDER DATA

TOWN OF ROCKY HILL

ROUTE 91

DIRECTION N

NB OFF RAMP TO SSR 411 (WEST ST X23)

DAY	SUN	MON	TUE	WED	THU	FRI	SAT
DATE	0	0	07/14/2009	07/15/2009	0	0	0
TYPE							
HOUR							

2009 ADT = 8300

ACF = NA

12A	0	0	0	86	0	0	0
01A	0	0	0	56	0	0	0
02A	0	0	29	0	0	0	0
03A	0	0	40	0	0	0	0
04A	0	0	44	0	0	0	0
05A	0	0	111	0	0	0	0
06A	0	0	350	0	0	0	0
07A	0	0	850	0	0	0	0
08A	0	0	1062	0	0	0	0
09A	0	0	547	0	0	0	0
10A	0	0	423	0	0	0	0
11A	0	0	460	0	0	0	0
12P	0	0	454	0	0	0	0
01P	0	0	449	0	0	0	0
02P	0	0	511	0	0	0	0
03P	0	0	518	0	0	0	0
04P	0	0	663	0	0	0	0
05P	0	0	833	0	0	0	0
06P	0	0	540	0	0	0	0
07P	0	0	340	0	0	0	0
08P	0	0	227	0	0	0	0
09P	0	0	166	0	0	0	0
10P	0	0	163	0	0	0	0
11P	0	0	95	0	0	0	0
TOT	0	0	8875	142	0	0	0

STATE OF CONNECTICUT
DEPARTMENT OF TRANSPORTATION
BUREAU OF POLICY AND PLANNING
PLANNING INVENTORY AND DATA

TRAFFIC RECORDER DATA

TOWN OF ROCKY HILL

ROUTE 91

DIRECTION S

SB ON RAMP FROM ROUTE 99

DAY	SUN	MON	TUE	WED	THU	FRI	SAT
DATE	0	06/22/2009	06/23/2009	0	0	0	0
TYPE							
HOUR							

2009 ADT = 6200 ACF = NA

12A	0	0	31	0	0	0	0
01A	0	0	25	0	0	0	0
02A	0	9	0	0	0	0	0
03A	0	20	0	0	0	0	0
04A	0	19	0	0	0	0	0
05A	0	95	0	0	0	0	0
06A	0	223	0	0	0	0	0
07A	0	405	0	0	0	0	0
08A	0	370	0	0	0	0	0
09A	0	297	0	0	0	0	0
10A	0	321	0	0	0	0	0
11A	0	386	0	0	0	0	0
12P	0	456	0	0	0	0	0
01P	0	487	0	0	0	0	0
02P	0	505	0	0	0	0	0
03P	0	489	0	0	0	0	0
04P	0	651	0	0	0	0	0
05P	0	665	0	0	0	0	0
06P	0	424	0	0	0	0	0
07P	0	294	0	0	0	0	0
08P	0	304	0	0	0	0	0
09P	0	233	0	0	0	0	0
10P	0	133	0	0	0	0	0
11P	0	49	0	0	0	0	0
TOT	0	6835	56	0	0	0	0

STATE OF CONNECTICUT
DEPARTMENT OF TRANSPORTATION
BUREAU OF POLICY AND PLANNING
PLANNING INVENTORY AND DATA

TRAFFIC RECORDER DATA

TOWN OF ROCKY HILL		ROUTE 91						DIRECTION S
SB OFF RAMP TO ROUTE 99 (EXIT 24)		SUN	MON	TUE	WED	THU	FRI	SAT
DAY	DATE	0	06/22/2009	06/23/2009	0	0	0	0
TYPE	HOUR	2009 ADT = 7300		ACF = NA				

12A		0	0	62	0	0	0	0
01A		0	0	37	0	0	0	0
02A		0	32	0	0	0	0	0
03A		0	19	0	0	0	0	0
04A		0	40	0	0	0	0	0
05A		0	117	0	0	0	0	0
06A		0	291	0	0	0	0	0
07A		0	562	0	0	0	0	0
08A		0	517	0	0	0	0	0
09A		0	440	0	0	0	0	0
10A		0	428	0	0	0	0	0
11A		0	530	0	0	0	0	0
12P		0	545	0	0	0	0	0
01P		0	488	0	0	0	0	0
02P		0	521	0	0	0	0	0
03P		0	584	0	0	0	0	0
04P		0	640	0	0	0	0	0
05P		0	695	0	0	0	0	0
06P		0	524	0	0	0	0	0
07P		0	317	0	0	0	0	0
08P		0	277	0	0	0	0	0
09P		0	177	0	0	0	0	0
10P		0	120	0	0	0	0	0
11P		0	94	0	0	0	0	0
TOT		0	7958	99	0	0	0	0

STATE OF CONNECTICUT
DEPARTMENT OF TRANSPORTATION
BUREAU OF POLICY AND PLANNING
PLANNING INVENTORY AND DATA

TRAFFIC RECORDER DATA

TOWN OF ROCKY HILL

ROUTE 91

DIRECTION N

NB OFF RAMP TO ROUTE 99 (EXIT 24)

DAY	SUN	MON	TUE	WED	THU	FRI	SAT
DATE	0	06/22/2009	06/23/2009	0	0	0	0
TYPE							
HOUR							

2009 ADT = 5500 ACF = NA

12A	0	0	39	0	0	0	0
01A	0	0	29	0	0	0	0
02A	0	0	11	0	0	0	0
03A	0	14	0	0	0	0	0
04A	0	23	0	0	0	0	0
05A	0	57	0	0	0	0	0
06A	0	163	0	0	0	0	0
07A	0	451	0	0	0	0	0
08A	0	497	0	0	0	0	0
09A	0	350	0	0	0	0	0
10A	0	344	0	0	0	0	0
11A	0	350	0	0	0	0	0
12P	0	435	0	0	0	0	0
01P	0	407	0	0	0	0	0
02P	0	364	0	0	0	0	0
03P	0	441	0	0	0	0	0
04P	0	487	0	0	0	0	0
05P	0	593	0	0	0	0	0
06P	0	383	0	0	0	0	0
07P	0	248	0	0	0	0	0
08P	0	194	0	0	0	0	0
09P	0	115	0	0	0	0	0
10P	0	77	0	0	0	0	0
11P	0	58	0	0	0	0	0
TOT	0	6051	79	0	0	0	0

STATE OF CONNECTICUT
DEPARTMENT OF TRANSPORTATION
BUREAU OF POLICY AND PLANNING
PLANNING INVENTORY AND DATA

TRAFFIC RECORDER DATA

TOWN OF ROCKY HILL

ROUTE 91

DIRECTION N

NB ON RAMP FROM ROUTE 99

DAY	SUN	MON	TUE	WED	THU	FRI	SAT
DATE	0	06/22/2009	06/23/2009	0	0	0	0
TYPE							
HOUR							

2009 ADT = 7500 ACF = NA

12A	0	0	29	0	0	0	0
01A	0	0	24	0	0	0	0
02A	0	0	28	0	0	0	0
03A	0	14	0	0	0	0	0
04A	0	43	0	0	0	0	0
05A	0	117	0	0	0	0	0
06A	0	402	0	0	0	0	0
07A	0	627	0	0	0	0	0
08A	0	588	0	0	0	0	0
09A	0	438	0	0	0	0	0
10A	0	450	0	0	0	0	0
11A	0	426	0	0	0	0	0
12P	0	602	0	0	0	0	0
01P	0	575	0	0	0	0	0
02P	0	590	0	0	0	0	0
03P	0	599	0	0	0	0	0
04P	0	581	0	0	0	0	0
05P	0	520	0	0	0	0	0
06P	0	463	0	0	0	0	0
07P	0	385	0	0	0	0	0
08P	0	304	0	0	0	0	0
09P	0	254	0	0	0	0	0
10P	0	173	0	0	0	0	0
11P	0	98	0	0	0	0	0
TOT	0	8249	81	0	0	0	0

STATE OF CONNECTICUT
DEPARTMENT OF TRANSPORTATION
BUREAU OF POLICY AND PLANNING
PLANNING INVENTORY AND DATA

TRAFFIC RECORDER DATA

TOWN OF WETHERSFIELD	ROUTE 91						DIRECTION S
SB OFF RAMP TO ROUTE 3 SB (EXIT 25S)	SUN	MON	TUE	WED	THU	FRI	SAT
DAY	0	0	06/26/2012	06/27/2012	06/28/2012	0	0
DATE							
TYPE							
HOUR							
	2012 ADT = 2700		ACF = NA				

12A	0	0	0	25	21	0	0
01A	0	0	0	16	23	0	0
02A	0	0	0	13	5	0	0
03A	0	0	0	8	9	0	0
04A	0	0	18	12	0	0	0
05A	0	0	29	31	0	0	0
06A	0	0	102	104	0	0	0
07A	0	0	150	155	0	0	0
08A	0	0	176	179	0	0	0
09A	0	0	138	141	0	0	0
10A	0	0	147	145	0	0	0
11A	0	0	166	174	0	0	0
12P	0	0	186	183	0	0	0
01P	0	0	216	188	0	0	0
02P	0	0	224	220	0	0	0
03P	0	0	294	298	0	0	0
04P	0	0	251	235	0	0	0
05P	0	0	213	216	0	0	0
06P	0	0	182	184	0	0	0
07P	0	0	156	153	0	0	0
08P	0	0	134	136	0	0	0
09P	0	0	109	112	0	0	0
10P	0	0	68	73	0	0	0
11P	0	0	34	39	0	0	0
TOT	0	0	2993	3040	58	0	0

STATE OF CONNECTICUT
DEPARTMENT OF TRANSPORTATION
BUREAU OF POLICY AND PLANNING
PLANNING INVENTORY AND DATA

TRAFFIC RECORDER DATA

TOWN OF WETHERSFIELD		ROUTE 91						DIRECTION N
NB OFF RAMP TO ROUTE 3 NB (EXIT 25)		SUN	MON	TUE	WED	THU	FRI	SAT
DAY	DATE	0	0	07/10/2012	07/11/2012	07/12/2012	0	0
TYPE	HOUR	2012 ADT = 15000		ACF = NA				

12A		0	0	0	80	103	0	0
01A		0	0	0	52	55	0	0
02A		0	0	0	37	53	0	0
03A		0	0	0	31	42	0	0
04A		0	0	0	90	62	0	0
05A		0	0	230	228	0	0	0
06A		0	0	752	727	0	0	0
07A		0	0	1248	1243	0	0	0
08A		0	0	1343	1345	0	0	0
09A		0	0	767	797	0	0	0
10A		0	0	609	606	0	0	0
11A		0	0	669	693	0	0	0
12P		0	0	737	734	0	0	0
01P		0	0	735	735	0	0	0
02P		0	0	966	955	0	0	0
03P		0	0	1400	1429	0	0	0
04P		0	0	1910	1898	0	0	0
05P		0	0	1865	1859	0	0	0
06P		0	0	1038	1027	0	0	0
07P		0	0	548	527	0	0	0
08P		0	0	473	476	0	0	0
09P		0	0	416	413	0	0	0
10P		0	0	262	265	0	0	0
11P		0	0	229	225	0	0	0
TOT		0	0	16197	16472	315	0	0

STATE OF CONNECTICUT
DEPARTMENT OF TRANSPORTATION
BUREAU OF POLICY AND PLANNING
PLANNING INVENTORY AND DATA

TRAFFIC RECORDER DATA

TOWN OF WETHERSFIELD		ROUTE 91						DIRECTION N
RAMP FROM RTE 3 SB TO COLLECTOR-DIST		SUN	MON	TUE	WED	THU	FRI	SAT
DAY	DATE	0	0	0	06/27/2012	06/28/2012	06/29/2012	0
TYPE	HOUR	2012 ADT = 4400		ACF = NA				

12A		0	0	0	0	15	19	0
01A		0	0	0	0	10	14	0
02A		0	0	0	0	15	9	0
03A		0	0	0	0	26	17	0
04A		0	0	0	36	41	0	0
05A		0	0	0	91	91	0	0
06A		0	0	0	313	319	0	0
07A		0	0	0	724	710	0	0
08A		0	0	0	631	658	0	0
09A		0	0	0	309	309	0	0
10A		0	0	0	279	267	0	0
11A		0	0	0	246	245	0	0
12P		0	0	0	278	275	0	0
01P		0	0	0	302	287	0	0
02P		0	0	0	263	249	0	0
03P		0	0	0	262	259	0	0
04P		0	0	0	241	231	0	0
05P		0	0	0	299	277	0	0
06P		0	0	0	184	174	0	0
07P		0	0	0	135	147	0	0
08P		0	0	0	94	106	0	0
09P		0	0	0	83	78	0	0
10P		0	0	0	46	65	0	0
11P		0	0	0	32	36	0	0
TOT		0	0	0	4848	4890	59	0

STATE OF CONNECTICUT
DEPARTMENT OF TRANSPORTATION
BUREAU OF POLICY AND PLANNING
PLANNING INVENTORY AND DATA

TRAFFIC RECORDER DATA

TOWN OF WETHERSFIELD		ROUTE 91						DIRECTION N
RAMP FROM RTE 3 NB TO COLLECTOR-DIST		SUN	MON	TUE	WED	THU	FRI	SAT
DAY	DATE	0	0	0	06/27/2012	06/28/2012	06/29/2012	0
TYPE	HOUR	2012 ADT = 2200		ACF = NA				

12A		0	0	0	0	8	16	0
01A		0	0	0	0	6	7	0
02A		0	0	0	0	6	5	0
03A		0	0	0	0	7	4	0
04A		0	0	0	23	22	0	0
05A		0	0	0	62	60	0	0
06A		0	0	0	145	139	0	0
07A		0	0	0	239	250	0	0
08A		0	0	0	187	203	0	0
09A		0	0	0	184	160	0	0
10A		0	0	0	114	130	0	0
11A		0	0	0	137	134	0	0
12P		0	0	0	157	138	0	0
01P		0	0	0	151	170	0	0
02P		0	0	0	131	151	0	0
03P		0	0	0	142	151	0	0
04P		0	0	0	148	146	0	0
05P		0	0	0	151	133	0	0
06P		0	0	0	82	98	0	0
07P		0	0	0	90	91	0	0
08P		0	0	0	81	71	0	0
09P		0	0	0	76	95	0	0
10P		0	0	0	46	49	0	0
11P		0	0	0	25	33	0	0
TOT		0	0	0	2371	2451	32	0

STATE OF CONNECTICUT
DEPARTMENT OF TRANSPORTATION
BUREAU OF POLICY AND PLANNING
PLANNING INVENTORY AND DATA

TRAFFIC RECORDER DATA

TOWN OF WETHERSFIELD		ROUTE 91						DIRECTION S
SB ON RAMP FROM MARSH STREET		SUN	MON	TUE	WED	THU	FRI	SAT
DAY	DATE	0	06/25/2012	06/26/2012	06/27/2012	0	0	0
TYPE	HOUR	2012 ADT = 2100		ACF = NA				

12A		0	0	3	2	0	0	0
01A		0	0	3	3	0	0	0
02A		0	0	0	4	0	0	0
03A		0	0	2	7	0	0	0
04A		0	0	4	9	0	0	0
05A		0	11	12	0	0	0	0
06A		0	46	41	0	0	0	0
07A		0	90	97	0	0	0	0
08A		0	139	144	0	0	0	0
09A		0	134	130	0	0	0	0
10A		0	140	136	0	0	0	0
11A		0	143	146	0	0	0	0
12P		0	184	182	0	0	0	0
01P		0	163	161	0	0	0	0
02P		0	161	156	0	0	0	0
03P		0	179	175	0	0	0	0
04P		0	299	296	0	0	0	0
05P		0	254	263	0	0	0	0
06P		0	108	109	0	0	0	0
07P		0	85	88	0	0	0	0
08P		0	64	69	0	0	0	0
09P		0	50	55	0	0	0	0
10P		0	38	42	0	0	0	0
11P		0	28	28	0	0	0	0
TOT		0	2316	2342	25	0	0	0

STATE OF CONNECTICUT
DEPARTMENT OF TRANSPORTATION
BUREAU OF POLICY AND PLANNING
PLANNING INVENTORY AND DATA

TRAFFIC RECORDER DATA

TOWN OF WETHERSFIELD	ROUTE 91						DIRECTION S
SB OFF RAMP TO MARSH STREET (EXIT 26)	SUN	MON	TUE	WED	THU	FRI	SAT
DAY							
DATE	0	06/25/2012	06/26/2012	06/27/2012	0	0	0
TYPE							
HOUR							
	2012 ADT = 1200		ACF = NA				

12A	0	0	6	4	0	0	0
01A	0	0	2	3	0	0	0
02A	0	0	0	1	0	0	0
03A	0	0	1	3	0	0	0
04A	0	0	5	7	0	0	0
05A	0	12	13	0	0	0	0
06A	0	40	44	0	0	0	0
07A	0	80	110	0	0	0	0
08A	0	78	128	0	0	0	0
09A	0	84	115	0	0	0	0
10A	0	104	112	0	0	0	0
11A	0	82	122	0	0	0	0
12P	0	76	122	0	0	0	0
01P	0	116	120	0	0	0	0
02P	0	77	128	0	0	0	0
03P	0	97	129	0	0	0	0
04P	0	83	86	0	0	0	0
05P	0	47	71	0	0	0	0
06P	0	76	72	0	0	0	0
07P	0	42	69	0	0	0	0
08P	0	36	47	0	0	0	0
09P	0	23	31	0	0	0	0
10P	0	19	27	0	0	0	0
11P	0	15	9	0	0	0	0
TOT	0	1187	1569	18	0	0	0

STATE OF CONNECTICUT
DEPARTMENT OF TRANSPORTATION
BUREAU OF POLICY AND PLANNING
PLANNING INVENTORY AND DATA

TRAFFIC RECORDER DATA

TOWN OF WETHERSFIELD	ROUTE 91						DIRECTION N
RAMP FROM COLLECTOR-DIST TO MARSH STREET	SUN	MON	TUE	WED	THU	FRI	SAT
DAY	0	06/25/2012	06/26/2012	06/27/2012	0	0	0
DATE							
TYPE							
HOUR							
	2012 ADT = 1000		ACF = NA				

12A	0	0	1	2	0	0	0
01A	0	0	2	0	0	0	0
02A	0	0	0	5	0	0	0
03A	0	0	1	2	0	0	0
04A	0	0	2	4	0	0	0
05A	0	10	8	0	0	0	0
06A	0	38	34	0	0	0	0
07A	0	106	98	0	0	0	0
08A	0	112	112	0	0	0	0
09A	0	79	72	0	0	0	0
10A	0	53	55	0	0	0	0
11A	0	88	85	0	0	0	0
12P	0	90	86	0	0	0	0
01P	0	90	83	0	0	0	0
02P	0	57	69	0	0	0	0
03P	0	77	76	0	0	0	0
04P	0	71	77	0	0	0	0
05P	0	73	80	0	0	0	0
06P	0	52	56	0	0	0	0
07P	0	45	47	0	0	0	0
08P	0	36	24	0	0	0	0
09P	0	24	27	0	0	0	0
10P	0	10	9	0	0	0	0
11P	0	6	4	0	0	0	0
TOT	0	1117	1108	13	0	0	0

STATE OF CONNECTICUT
DEPARTMENT OF TRANSPORTATION
BUREAU OF POLICY AND PLANNING
PLANNING INVENTORY AND DATA

TRAFFIC RECORDER DATA

TOWN OF WETHERSFIELD		ROUTE 91						DIRECTION N
NB ON RAMP FROM MARSH STREET		SUN	MON	TUE	WED	THU	FRI	SAT
DAY	DATE	0	06/25/2012	06/26/2012	06/27/2012	0	0	0
TYPE	HOUR	2012 ADT = 900		ACF = NA				

12A		0	0	6	3	0	0	0
01A		0	0	1	1	0	0	0
02A		0	0	1	3	0	0	0
03A		0	0	2	2	0	0	0
04A		0	0	6	9	0	0	0
05A		0	19	9	0	0	0	0
06A		0	29	33	0	0	0	0
07A		0	67	56	0	0	0	0
08A		0	55	69	0	0	0	0
09A		0	54	94	0	0	0	0
10A		0	49	70	0	0	0	0
11A		0	55	91	0	0	0	0
12P		0	68	96	0	0	0	0
01P		0	65	81	0	0	0	0
02P		0	72	96	0	0	0	0
03P		0	60	84	0	0	0	0
04P		0	81	95	0	0	0	0
05P		0	51	66	0	0	0	0
06P		0	44	40	0	0	0	0
07P		0	23	30	0	0	0	0
08P		0	22	41	0	0	0	0
09P		0	18	24	0	0	0	0
10P		0	11	11	0	0	0	0
11P		0	4	4	0	0	0	0
TOT		0	847	1106	18	0	0	0

STATE OF CONNECTICUT
DEPARTMENT OF TRANSPORTATION
BUREAU OF POLICY AND PLANNING
PLANNING INVENTORY AND DATA

TRAFFIC RECORDER DATA

TOWN OF WETHERSFIELD	ROUTE 91						DIRECTION S
SB ON RAMP FROM ROUTE 3 SB	SUN	MON	TUE	WED	THU	FRI	SAT
DAY	0	0	06/26/2012	06/27/2012	06/28/2012	0	0
DATE							
TYPE							
HOUR							
	2012 ADT = 14100		ACF = NA				

12A	0	0	0	171	135	0	0
01A	0	0	0	68	65	0	0
02A	0	0	0	53	64	0	0
03A	0	0	0	43	58	0	0
04A	0	0	85	102	0	0	0
05A	0	0	338	322	0	0	0
06A	0	0	823	839	0	0	0
07A	0	0	1536	1500	0	0	0
08A	0	0	1251	1326	0	0	0
09A	0	0	807	845	0	0	0
10A	0	0	671	696	0	0	0
11A	0	0	715	743	0	0	0
12P	0	0	719	744	0	0	0
01P	0	0	667	728	0	0	0
02P	0	0	852	844	0	0	0
03P	0	0	1198	1162	0	0	0
04P	0	0	1414	1420	0	0	0
05P	0	0	1562	1442	0	0	0
06P	0	0	819	810	0	0	0
07P	0	0	560	559	0	0	0
08P	0	0	472	477	0	0	0
09P	0	0	360	369	0	0	0
10P	0	0	214	213	0	0	0
11P	0	0	266	163	0	0	0
TOT	0	0	15329	15639	322	0	0

STATE OF CONNECTICUT
DEPARTMENT OF TRANSPORTATION
BUREAU OF POLICY AND PLANNING
PLANNING INVENTORY AND DATA

TRAFFIC RECORDER DATA

TOWN OF WETHERSFIELD	ROUTE 91						DIRECTION S	
SB OFF RAMP TO ROUTE 3 NB (EXIT 25N)	SUN	MON	TUE	WED	THU	FRI	SAT	
DAY	0	0	06/26/2012	06/27/2012	06/28/2012	0	0	
DATE								
TYPE								
HOUR								
	2012 ADT = 3000		ACF = NA					

12A	0	0	0	17	21	0	0	
01A	0	0	0	14	13	0	0	
02A	0	0	0	7	9	0	0	
03A	0	0	0	6	9	0	0	
04A	0	0	17	22	0	0	0	
05A	0	0	24	42	0	0	0	
06A	0	0	63	65	0	0	0	
07A	0	0	129	147	0	0	0	
08A	0	0	162	184	0	0	0	
09A	0	0	150	182	0	0	0	
10A	0	0	157	175	0	0	0	
11A	0	0	179	194	0	0	0	
12P	0	0	216	235	0	0	0	
01P	0	0	204	258	0	0	0	
02P	0	0	251	241	0	0	0	
03P	0	0	311	305	0	0	0	
04P	0	0	410	375	0	0	0	
05P	0	0	364	350	0	0	0	
06P	0	0	184	223	0	0	0	
07P	0	0	143	138	0	0	0	
08P	0	0	100	114	0	0	0	
09P	0	0	61	82	0	0	0	
10P	0	0	48	51	0	0	0	
11P	0	0	20	22	0	0	0	
TOT	0	0	3193	3449	52	0	0	

STATE OF CONNECTICUT
DEPARTMENT OF TRANSPORTATION
BUREAU OF POLICY AND PLANNING
PLANNING INVENTORY AND DATA

TRAFFIC RECORDER DATA

TOWN OF WETHERSFIELD		ROUTE 91						DIRECTION N
NB OFF RAMP TO GREAT MEADOW ROAD (EXIT 25)		SUN	MON	TUE	WED	THU	FRI	SAT
DAY	DATE	0	0	0	06/27/2012	06/28/2012	06/29/2012	0
TYPE	HOUR	2012 ADT = 1100		ACF = NA				

12A		0	0	0	0	2	6	0
01A		0	0	0	0	3	4	0
02A		0	0	0	0	3	5	0
03A		0	0	0	0	4	5	0
04A		0	0	0	0	2	6	0
05A		0	0	0	3	6	0	0
06A		0	0	0	37	38	0	0
07A		0	0	0	118	80	0	0
08A		0	0	0	110	108	0	0
09A		0	0	0	83	65	0	0
10A		0	0	0	86	57	0	0
11A		0	0	0	74	90	0	0
12P		0	0	0	77	82	0	0
01P		0	0	0	79	88	0	0
02P		0	0	0	77	76	0	0
03P		0	0	0	64	101	0	0
04P		0	0	0	78	95	0	0
05P		0	0	0	84	70	0	0
06P		0	0	0	73	71	0	0
07P		0	0	0	50	42	0	0
08P		0	0	0	41	38	0	0
09P		0	0	0	34	23	0	0
10P		0	0	0	18	21	0	0
11P		0	0	0	17	14	0	0
TOT		0	0	0	1203	1179	26	0

STATE OF CONNECTICUT
DEPARTMENT OF TRANSPORTATION
BUREAU OF POLICY AND PLANNING
PLANNING INVENTORY AND DATA

TRAFFIC RECORDER DATA

TOWN OF WETHERSFIELD		ROUTE 91						DIRECTION N
NB ON RAMP FROM ROUTE 3 COLLECTOR DIST		SUN	MON	TUE	WED	THU	FRI	SAT
DAY	DATE	0	0	0	06/27/2012	06/28/2012	06/29/2012	0
TYPE	HOUR	2012 ADT = 5600		ACF = NA				

12A		0	0	0	0	18	34	0
01A		0	0	0	0	14	20	0
02A		0	0	0	0	19	12	0
03A		0	0	0	0	32	20	0
04A		0	0	0	56	63	0	0
05A		0	0	0	143	133	0	0
06A		0	0	0	407	414	0	0
07A		0	0	0	906	853	0	0
08A		0	0	0	807	734	0	0
09A		0	0	0	425	391	0	0
10A		0	0	0	335	329	0	0
11A		0	0	0	291	307	0	0
12P		0	0	0	364	337	0	0
01P		0	0	0	341	356	0	0
02P		0	0	0	303	335	0	0
03P		0	0	0	311	331	0	0
04P		0	0	0	316	301	0	0
05P		0	0	0	335	325	0	0
06P		0	0	0	214	234	0	0
07P		0	0	0	180	202	0	0
08P		0	0	0	137	156	0	0
09P		0	0	0	128	152	0	0
10P		0	0	0	85	93	0	0
11P		0	0	0	53	59	0	0
TOT		0	0	0	6137	6188	86	0

STATE OF CONNECTICUT
DEPARTMENT OF TRANSPORTATION
BUREAU OF POLICY AND PLANNING
PLANNING INVENTORY AND DATA

TRAFFIC RECORDER DATA

TOWN OF WETHERSFIELD	ROUTE 91							DIRECTION S
SB OFF RAMP TO ROUTE 3 SB (EXIT 25S)	SUN	MON	TUE	WED	THU	FRI	SAT	
DAY	0	06/22/2009	06/23/2009	0	0	0	0	
DATE								
TYPE								
HOUR								
	2009 ADT = 2700		ACF = NA					

12A	0	0	26	0	0	0	0	
01A	0	0	26	0	0	0	0	
02A	0	6	0	0	0	0	0	
03A	0	4	0	0	0	0	0	
04A	0	5	0	0	0	0	0	
05A	0	25	0	0	0	0	0	
06A	0	92	0	0	0	0	0	
07A	0	147	0	0	0	0	0	
08A	0	184	0	0	0	0	0	
09A	0	145	0	0	0	0	0	
10A	0	148	0	0	0	0	0	
11A	0	176	0	0	0	0	0	
12P	0	212	0	0	0	0	0	
01P	0	215	0	0	0	0	0	
02P	0	215	0	0	0	0	0	
03P	0	250	0	0	0	0	0	
04P	0	293	0	0	0	0	0	
05P	0	197	0	0	0	0	0	
06P	0	192	0	0	0	0	0	
07P	0	147	0	0	0	0	0	
08P	0	105	0	0	0	0	0	
09P	0	96	0	0	0	0	0	
10P	0	72	0	0	0	0	0	
11P	0	33	0	0	0	0	0	
TOT	0	2959	52	0	0	0	0	

STATE OF CONNECTICUT
DEPARTMENT OF TRANSPORTATION
BUREAU OF POLICY AND PLANNING
PLANNING INVENTORY AND DATA

TRAFFIC RECORDER DATA

TOWN OF WETHERSFIELD		ROUTE 91						DIRECTION N
NB OFF RAMP TO ROUTE 3 NB (EXIT 25)		SUN	MON	TUE	WED	THU	FRI	SAT
DAY	DATE	0	06/22/2009	06/23/2009	0	0	0	0
TYPE	HOUR	2009 ADT = 14500		ACF = NA				

12A		0	0	78	0	0	0	0
01A		0	0	41	0	0	0	0
02A		0	0	35	0	0	0	0
03A		0	30	0	0	0	0	0
04A		0	78	0	0	0	0	0
05A		0	259	0	0	0	0	0
06A		0	772	0	0	0	0	0
07A		0	1352	0	0	0	0	0
08A		0	1324	0	0	0	0	0
09A		0	746	0	0	0	0	0
10A		0	625	0	0	0	0	0
11A		0	694	0	0	0	0	0
12P		0	735	0	0	0	0	0
01P		0	706	0	0	0	0	0
02P		0	941	0	0	0	0	0
03P		0	1356	0	0	0	0	0
04P		0	1773	0	0	0	0	0
05P		0	1770	0	0	0	0	0
06P		0	972	0	0	0	0	0
07P		0	612	0	0	0	0	0
08P		0	467	0	0	0	0	0
09P		0	349	0	0	0	0	0
10P		0	201	0	0	0	0	0
11P		0	199	0	0	0	0	0
TOT		0	15961	154	0	0	0	0

STATE OF CONNECTICUT
DEPARTMENT OF TRANSPORTATION
BUREAU OF POLICY AND PLANNING
PLANNING INVENTORY AND DATA

TRAFFIC RECORDER DATA

TOWN OF WETHERSFIELD		ROUTE 91						DIRECTION N
RAMP FROM RTE 3 SB TO COLLECTOR-DIST		SUN	MON	TUE	WED	THU	FRI	SAT
DAY	DATE	0	06/22/2009	06/23/2009	0	0	0	0
TYPE	HOUR	2009 ADT = 4200		ACF = NA				

12A		0	0	25	0	0	0	0
01A		0	10	0	0	0	0	0
02A		0	18	0	0	0	0	0
03A		0	11	0	0	0	0	0
04A		0	31	0	0	0	0	0
05A		0	78	0	0	0	0	0
06A		0	322	0	0	0	0	0
07A		0	768	0	0	0	0	0
08A		0	633	0	0	0	0	0
09A		0	296	0	0	0	0	0
10A		0	220	0	0	0	0	0
11A		0	241	0	0	0	0	0
12P		0	310	0	0	0	0	0
01P		0	312	0	0	0	0	0
02P		0	216	0	0	0	0	0
03P		0	226	0	0	0	0	0
04P		0	186	0	0	0	0	0
05P		0	222	0	0	0	0	0
06P		0	164	0	0	0	0	0
07P		0	106	0	0	0	0	0
08P		0	87	0	0	0	0	0
09P		0	82	0	0	0	0	0
10P		0	55	0	0	0	0	0
11P		0	31	0	0	0	0	0
TOT		0	4625	25	0	0	0	0

STATE OF CONNECTICUT
 DEPARTMENT OF TRANSPORTATION
 BUREAU OF POLICY AND PLANNING
 PLANNING INVENTORY AND DATA

TRAFFIC RECORDER DATA

TOWN OF WETHERSFIELD		ROUTE 91						DIRECTION N	
RAMP FROM RTE 3 NB TO COLLECTOR-DIST		SUN	MON	TUE	WED	THU	FRI	SAT	
DAY	DATE	0	06/22/2009	06/23/2009	0	0	0	0	
TYPE	HOUR	2009 ADT = 2000		ACF = NA					

12A		0	0	14	0	0	0	0	
01A		0	4	0	0	0	0	0	
02A		0	3	0	0	0	0	0	
03A		0	3	0	0	0	0	0	
04A		0	24	0	0	0	0	0	
05A		0	58	0	0	0	0	0	
06A		0	127	0	0	0	0	0	
07A		0	229	0	0	0	0	0	
08A		0	182	0	0	0	0	0	
09A		0	135	0	0	0	0	0	
10A		0	107	0	0	0	0	0	
11A		0	103	0	0	0	0	0	
12P		0	146	0	0	0	0	0	
01P		0	165	0	0	0	0	0	
02P		0	157	0	0	0	0	0	
03P		0	128	0	0	0	0	0	
04P		0	128	0	0	0	0	0	
05P		0	121	0	0	0	0	0	
06P		0	102	0	0	0	0	0	
07P		0	97	0	0	0	0	0	
08P		0	88	0	0	0	0	0	
09P		0	57	0	0	0	0	0	
10P		0	33	0	0	0	0	0	
11P		0	17	0	0	0	0	0	
TOT		0	2214	14	0	0	0	0	

STATE OF CONNECTICUT
 DEPARTMENT OF TRANSPORTATION
 BUREAU OF POLICY AND PLANNING
 PLANNING INVENTORY AND DATA

TRAFFIC RECORDER DATA

TOWN OF WETHERSFIELD	ROUTE 91							DIRECTION S
SB ON RAMP FROM MARSH STREET	SUN	MON	TUE	WED	THU	FRI	SAT	
DAY	0	06/22/2009	06/23/2009	0	0	0	0	
DATE								
TYPE								
HOUR								
	2009 ADT = 1700		ACF = NA					

12A	0	0	2	0	0	0	0	
01A	0	0	13	0	0	0	0	
02A	0	3	0	0	0	0	0	
03A	0	1	0	0	0	0	0	
04A	0	9	0	0	0	0	0	
05A	0	15	0	0	0	0	0	
06A	0	29	0	0	0	0	0	
07A	0	112	0	0	0	0	0	
08A	0	107	0	0	0	0	0	
09A	0	90	0	0	0	0	0	
10A	0	98	0	0	0	0	0	
11A	0	114	0	0	0	0	0	
12P	0	118	0	0	0	0	0	
01P	0	116	0	0	0	0	0	
02P	0	117	0	0	0	0	0	
03P	0	129	0	0	0	0	0	
04P	0	267	0	0	0	0	0	
05P	0	183	0	0	0	0	0	
06P	0	86	0	0	0	0	0	
07P	0	79	0	0	0	0	0	
08P	0	94	0	0	0	0	0	
09P	0	28	0	0	0	0	0	
10P	0	25	0	0	0	0	0	
11P	0	13	0	0	0	0	0	
TOT	0	1833	15	0	0	0	0	

STATE OF CONNECTICUT
DEPARTMENT OF TRANSPORTATION
BUREAU OF POLICY AND PLANNING
PLANNING INVENTORY AND DATA

TRAFFIC RECORDER DATA

TOWN OF WETHERSFIELD		ROUTE 91						DIRECTION S
SB OFF RAMP TO MARSH STREET (EXIT 26)		SUN	MON	TUE	WED	THU	FRI	SAT
DAY	DATE	0	06/22/2009	06/23/2009	0	0	0	0
TYPE	HOUR	2009 ADT = 1300		ACF = NA				

12A		0	0	11	0	0	0	0
01A		0	0	8	0	0	0	0
02A		0	1	0	0	0	0	0
03A		0	3	0	0	0	0	0
04A		0	9	0	0	0	0	0
05A		0	6	0	0	0	0	0
06A		0	46	0	0	0	0	0
07A		0	94	0	0	0	0	0
08A		0	119	0	0	0	0	0
09A		0	110	0	0	0	0	0
10A		0	95	0	0	0	0	0
11A		0	96	0	0	0	0	0
12P		0	110	0	0	0	0	0
01P		0	117	0	0	0	0	0
02P		0	113	0	0	0	0	0
03P		0	104	0	0	0	0	0
04P		0	102	0	0	0	0	0
05P		0	61	0	0	0	0	0
06P		0	91	0	0	0	0	0
07P		0	43	0	0	0	0	0
08P		0	52	0	0	0	0	0
09P		0	26	0	0	0	0	0
10P		0	9	0	0	0	0	0
11P		0	12	0	0	0	0	0
TOT		0	1419	19	0	0	0	0

STATE OF CONNECTICUT
DEPARTMENT OF TRANSPORTATION
BUREAU OF POLICY AND PLANNING
PLANNING INVENTORY AND DATA

TRAFFIC RECORDER DATA

TOWN OF WETHERSFIELD	ROUTE 91						DIRECTION N
RAMP FROM COLLECTOR-DIST TO MARSH STREET	SUN	MON	TUE	WED	THU	FRI	SAT
DAY	0	06/22/2009	06/23/2009	0	0	0	0
DATE	2009 ADT = 1000		ACF = NA				
TYPE	*****						
HOUR							
12A	0	0	2	0	0	0	0
01A	0	3	0	0	0	0	0
02A	0	2	0	0	0	0	0
03A	0	0	0	0	0	0	0
04A	0	1	0	0	0	0	0
05A	0	7	0	0	0	0	0
06A	0	34	0	0	0	0	0
07A	0	132	0	0	0	0	0
08A	0	125	0	0	0	0	0
09A	0	83	0	0	0	0	0
10A	0	59	0	0	0	0	0
11A	0	64	0	0	0	0	0
12P	0	84	0	0	0	0	0
01P	0	79	0	0	0	0	0
02P	0	74	0	0	0	0	0
03P	0	74	0	0	0	0	0
04P	0	75	0	0	0	0	0
05P	0	80	0	0	0	0	0
06P	0	41	0	0	0	0	0
07P	0	34	0	0	0	0	0
08P	0	23	0	0	0	0	0
09P	0	25	0	0	0	0	0
10P	0	12	0	0	0	0	0
11P	0	5	0	0	0	0	0
TOT	0	1116	2	0	0	0	0

STATE OF CONNECTICUT
DEPARTMENT OF TRANSPORTATION
BUREAU OF POLICY AND PLANNING
PLANNING INVENTORY AND DATA

TRAFFIC RECORDER DATA

TOWN OF WETHERSFIELD		ROUTE 91						DIRECTION N
NB ON RAMP FROM MARSH STREET		SUN	MON	TUE	WED	THU	FRI	SAT
DAY	DATE	0	06/22/2009	06/23/2009	0	0	0	0
TYPE	HOUR	2009 ADT = 900		ACF = NA				

12A		0	0	2	0	0	0	0
01A		0	9	0	0	0	0	0
02A		0	1	0	0	0	0	0
03A		0	1	0	0	0	0	0
04A		0	4	0	0	0	0	0
05A		0	8	0	0	0	0	0
06A		0	32	0	0	0	0	0
07A		0	60	0	0	0	0	0
08A		0	62	0	0	0	0	0
09A		0	70	0	0	0	0	0
10A		0	55	0	0	0	0	0
11A		0	74	0	0	0	0	0
12P		0	76	0	0	0	0	0
01P		0	78	0	0	0	0	0
02P		0	80	0	0	0	0	0
03P		0	68	0	0	0	0	0
04P		0	82	0	0	0	0	0
05P		0	60	0	0	0	0	0
06P		0	48	0	0	0	0	0
07P		0	37	0	0	0	0	0
08P		0	61	0	0	0	0	0
09P		0	12	0	0	0	0	0
10P		0	14	0	0	0	0	0
11P		0	7	0	0	0	0	0
TOT		0	999	2	0	0	0	0

STATE OF CONNECTICUT
DEPARTMENT OF TRANSPORTATION
BUREAU OF POLICY AND PLANNING
PLANNING INVENTORY AND DATA

TRAFFIC RECORDER DATA

TOWN OF WETHERSFIELD		ROUTE 91						DIRECTION S
SB ON RAMP FROM ROUTE 3 SB		SUN	MON	TUE	WED	THU	FRI	SAT
DAY	DATE	0	06/22/2009	06/23/2009	0	0	0	0
TYPE	HOUR	2009 ADT = 12900		ACF = NA				

12A		0	0	177	0	0	0	0
01A		0	0	47	0	0	0	0
02A		0	55	0	0	0	0	0
03A		0	50	0	0	0	0	0
04A		0	119	0	0	0	0	0
05A		0	325	0	0	0	0	0
06A		0	851	0	0	0	0	0
07A		0	1523	0	0	0	0	0
08A		0	1231	0	0	0	0	0
09A		0	785	0	0	0	0	0
10A		0	618	0	0	0	0	0
11A		0	615	0	0	0	0	0
12P		0	652	0	0	0	0	0
01P		0	675	0	0	0	0	0
02P		0	696	0	0	0	0	0
03P		0	1092	0	0	0	0	0
04P		0	1342	0	0	0	0	0
05P		0	1468	0	0	0	0	0
06P		0	759	0	0	0	0	0
07P		0	426	0	0	0	0	0
08P		0	341	0	0	0	0	0
09P		0	242	0	0	0	0	0
10P		0	134	0	0	0	0	0
11P		0	113	0	0	0	0	0
TOT		0	14112	224	0	0	0	0

STATE OF CONNECTICUT
DEPARTMENT OF TRANSPORTATION
BUREAU OF POLICY AND PLANNING
PLANNING INVENTORY AND DATA

TRAFFIC RECORDER DATA

TOWN OF WETHERSFIELD	ROUTE 91							DIRECTION S
SB OFF RAMP TO ROUTE 3 NB (EXIT 25N)	SUN	MON	TUE	WED	THU	FRI	SAT	
DAY	0	06/22/2009	06/23/2009	0	0	0	0	
DATE								
TYPE								
HOUR								
	2009 ADT = 3300		ACF = NA					

12A	0	0	21	0	0	0	0	
01A	0	0	6	0	0	0	0	
02A	0	16	0	0	0	0	0	
03A	0	11	0	0	0	0	0	
04A	0	19	0	0	0	0	0	
05A	0	28	0	0	0	0	0	
06A	0	76	0	0	0	0	0	
07A	0	142	0	0	0	0	0	
08A	0	166	0	0	0	0	0	
09A	0	119	0	0	0	0	0	
10A	0	174	0	0	0	0	0	
11A	0	184	0	0	0	0	0	
12P	0	224	0	0	0	0	0	
01P	0	246	0	0	0	0	0	
02P	0	270	0	0	0	0	0	
03P	0	388	0	0	0	0	0	
04P	0	466	0	0	0	0	0	
05P	0	414	0	0	0	0	0	
06P	0	234	0	0	0	0	0	
07P	0	144	0	0	0	0	0	
08P	0	107	0	0	0	0	0	
09P	0	79	0	0	0	0	0	
10P	0	51	0	0	0	0	0	
11P	0	38	0	0	0	0	0	
TOT	0	3596	27	0	0	0	0	

STATE OF CONNECTICUT
DEPARTMENT OF TRANSPORTATION
BUREAU OF POLICY AND PLANNING
PLANNING INVENTORY AND DATA

TRAFFIC RECORDER DATA

TOWN OF WETHERSFIELD	ROUTE 91						DIRECTION N
NB OFF RAMP TO GREAT MEADOW ROAD (EXIT 25)	SUN	MON	TUE	WED	THU	FRI	SAT
DAY	0	06/22/2009	06/23/2009	0	0	0	0
DATE							
TYPE							
HOUR							
	2009 ADT = 1100		ACF = NA				

12A	0	0	8	0	0	0	0
01A	0	0	0	0	0	0	0
02A	0	0	0	0	0	0	0
03A	0	2	0	0	0	0	0
04A	0	1	0	0	0	0	0
05A	0	8	0	0	0	0	0
06A	0	40	0	0	0	0	0
07A	0	130	0	0	0	0	0
08A	0	148	0	0	0	0	0
09A	0	72	0	0	0	0	0
10A	0	50	0	0	0	0	0
11A	0	63	0	0	0	0	0
12P	0	89	0	0	0	0	0
01P	0	70	0	0	0	0	0
02P	0	71	0	0	0	0	0
03P	0	68	0	0	0	0	0
04P	0	90	0	0	0	0	0
05P	0	98	0	0	0	0	0
06P	0	98	0	0	0	0	0
07P	0	39	0	0	0	0	0
08P	0	28	0	0	0	0	0
09P	0	21	0	0	0	0	0
10P	0	15	0	0	0	0	0
11P	0	5	0	0	0	0	0
TOT	0	1206	8	0	0	0	0

STATE OF CONNECTICUT
 DEPARTMENT OF TRANSPORTATION
 BUREAU OF POLICY AND PLANNING
 PLANNING INVENTORY AND DATA

TRAFFIC RECORDER DATA

TOWN OF WETHERSFIELD		ROUTE 91						DIRECTION N
NB ON RAMP FROM ROUTE 3 COLLECTOR DIST		SUN	MON	TUE	WED	THU	FRI	SAT
DAY	DATE	0	06/22/2009	06/23/2009	0	0	0	0
TYPE	HOUR	2009 ADT = 5200		ACF = NA				

12A		0	0	35	0	0	0	0
01A		0	15	0	0	0	0	0
02A		0	18	0	0	0	0	0
03A		0	14	0	0	0	0	0
04A		0	54	0	0	0	0	0
05A		0	129	0	0	0	0	0
06A		0	403	0	0	0	0	0
07A		0	865	0	0	0	0	0
08A		0	695	0	0	0	0	0
09A		0	362	0	0	0	0	0
10A		0	265	0	0	0	0	0
11A		0	282	0	0	0	0	0
12P		0	371	0	0	0	0	0
01P		0	393	0	0	0	0	0
02P		0	306	0	0	0	0	0
03P		0	289	0	0	0	0	0
04P		0	242	0	0	0	0	0
05P		0	256	0	0	0	0	0
06P		0	225	0	0	0	0	0
07P		0	166	0	0	0	0	0
08P		0	153	0	0	0	0	0
09P		0	113	0	0	0	0	0
10P		0	73	0	0	0	0	0
11P		0	44	0	0	0	0	0
TOT		0	5733	35	0	0	0	0

STATE OF CONNECTICUT
 DEPARTMENT OF TRANSPORTATION
 BUREAU OF POLICY AND PLANNING
 PLANNING INVENTORY AND DATA

TRAFFIC RECORDER DATA

TOWN OF HARTFORD	ROUTE 91							DIRECTION N
(HOV LANE) BETWEEN EXIT 33 AND EXIT 34	SUN	MON	TUE	WED	THU	FRI	SAT	
DAY	09/17/2012	09/18/2012						
DATE	0			0	0	0	0	
TYPE								
HOUR								
	2012 ADT = 4100		ACF = NA					

12A	0	0	5	0	0	0	0	
01A	0	0	3	0	0	0	0	
02A	0	0	2	0	0	0	0	
03A	0	0	2	0	0	0	0	
04A	0	12	0	0	0	0	0	
05A	0	67	0	0	0	0	0	
06A	0	206	0	0	0	0	0	
07A	0	257	0	0	0	0	0	
08A	0	252	0	0	0	0	0	
09A	0	245	0	0	0	0	0	
10A	0	260	0	0	0	0	0	
11A	0	186	0	0	0	0	0	
12P	0	195	0	0	0	0	0	
01P	0	155	0	0	0	0	0	
02P	0	239	0	0	0	0	0	
03P	0	362	0	0	0	0	0	
04P	0	538	0	0	0	0	0	
05P	0	766	0	0	0	0	0	
06P	0	201	0	0	0	0	0	
07P	0	112	0	0	0	0	0	
08P	0	81	0	0	0	0	0	
09P	0	47	0	0	0	0	0	
10P	0	20	0	0	0	0	0	
11P	0	30	0	0	0	0	0	
TOT	0	4231	12	0	0	0	0	

STATE OF CONNECTICUT
 DEPARTMENT OF TRANSPORTATION
 BUREAU OF POLICY AND PLANNING
 PLANNING INVENTORY AND DATA

TRAFFIC RECORDER DATA

TOWN OF HARTFORD	ROUTE 91							DIRECTION S
(HOV LANE) BETWEEN EXIT 33 AND EXIT 34	SUN	MON	TUE	WED	THU	FRI	SAT	
DAY	0	09/17/2012	09/18/2012	0	0	0	0	
DATE								
TYPE								
HOUR								
	2012 ADT = 5500		ACF = NA					

12A	0	0	14	0	0	0	0	
01A	0	0	2	0	0	0	0	
02A	0	0	0	0	0	0	0	
03A	0	0	0	0	0	0	0	
04A	0	6	0	0	0	0	0	
05A	0	36	0	0	0	0	0	
06A	0	99	0	0	0	0	0	
07A	0	618	0	0	0	0	0	
08A	0	566	0	0	0	0	0	
09A	0	275	0	0	0	0	0	
10A	0	165	0	0	0	0	0	
11A	0	130	0	0	0	0	0	
12P	0	193	0	0	0	0	0	
01P	0	169	0	0	0	0	0	
02P	0	240	0	0	0	0	0	
03P	0	457	0	0	0	0	0	
04P	0	758	0	0	0	0	0	
05P	0	974	0	0	0	0	0	
06P	0	390	0	0	0	0	0	
07P	0	178	0	0	0	0	0	
08P	0	278	0	0	0	0	0	
09P	0	76	0	0	0	0	0	
10P	0	38	0	0	0	0	0	
11P	0	28	0	0	0	0	0	
TOT	0	5674	16	0	0	0	0	

STATE OF CONNECTICUT
DEPARTMENT OF TRANSPORTATION
BUREAU OF POLICY AND PLANNING
PLANNING INVENTORY AND DATA

TRAFFIC RECORDER DATA

TOWN OF HARTFORD

ROUTE 91

DIRECTION N

NB SOUTH OF I-84 EB & WB ON RAMPS

DAY	SUN	MON	TUE	WED	THU	FRI	SAT
DATE	0	0	0	09/19/2012	09/20/2012	09/21/2012	0
TYPE							
HOUR							

2012 ADT = 37800

ACF = NA

12A	0	0	0	0	258	235	0
01A	0	0	0	0	130	152	0
02A	0	0	0	0	111	115	0
03A	0	0	0	0	203	0	0
04A	0	0	0	0	433	0	0
05A	0	0	0	0	996	0	0
06A	0	0	0	0	2134	0	0
07A	0	0	0	0	3176	0	0
08A	0	0	0	0	2892	0	0
09A	0	0	0	0	2445	0	0
10A	0	0	0	0	2050	0	0
11A	0	0	0	0	2083	0	0
12P	0	0	0	0	1993	0	0
01P	0	0	0	2016	2038	0	0
02P	0	0	0	2361	2352	0	0
03P	0	0	0	2952	2945	0	0
04P	0	0	0	3520	3525	0	0
05P	0	0	0	3038	3078	0	0
06P	0	0	0	1859	1861	0	0
07P	0	0	0	1194	1174	0	0
08P	0	0	0	1054	1045	0	0
09P	0	0	0	861	878	0	0
10P	0	0	0	731	723	0	0
11P	0	0	0	503	507	0	0
TOT	0	0	0	20089	39030	502	0

STATE OF CONNECTICUT
DEPARTMENT OF TRANSPORTATION
BUREAU OF POLICY AND PLANNING
PLANNING INVENTORY AND DATA

TRAFFIC RECORDER DATA

TOWN OF HARTFORD		ROUTE 91						DIRECTION S
NORTH OF ON RAMP FROM I-84 EB		SUN	MON	TUE	WED	THU	FRI	SAT
DAY	DATE	0	0	06/26/2012	06/27/2012	06/28/2012	0	0
TYPE	HOUR	2012 ADT = 35200		ACF = NA				

12A		0	0	0	541	539	0	0
01A		0	0	0	300	265	0	0
02A		0	0	0	225	278	0	0
03A		0	0	0	296	276	0	0
04A		0	0	0	396	444	0	0
05A		0	0	0	944	958	0	0
06A		0	0	2289	2274	0	0	0
07A		0	0	3013	2887	0	0	0
08A		0	0	2622	2662	0	0	0
09A		0	0	2105	2169	0	0	0
10A		0	0	1833	1605	0	0	0
11A		0	0	1970	1725	0	0	0
12P		0	0	1994	2136	0	0	0
01P		0	0	2061	2027	0	0	0
02P		0	0	2209	2336	0	0	0
03P		0	0	2673	2519	0	0	0
04P		0	0	2904	2948	0	0	0
05P		0	0	2807	2718	0	0	0
06P		0	0	1979	2086	0	0	0
07P		0	0	1341	1476	0	0	0
08P		0	0	1083	1171	0	0	0
09P		0	0	938	1034	0	0	0
10P		0	0	763	917	0	0	0
11P		0	0	412	662	0	0	0
TOT		0	0	34996	38054	2760	0	0

STATE OF CONNECTICUT
DEPARTMENT OF TRANSPORTATION
BUREAU OF POLICY AND PLANNING
PLANNING INVENTORY AND DATA

TRAFFIC RECORDER DATA

TOWN OF HARTFORD

ROUTE 15

DIRECTION S

SB OFF RAMP TO RT15 CD & I-91 SB (EXIT 87)

DAY	SUN	MON	TUE	WED	THU	FRI	SAT
DATE	0	05/21/2012	05/22/2012	05/23/2012	05/24/2012	0	0
TYPE							
HOUR							

2012 ADT = 2400

ACF = NA

12A	0	0	7	4	5	0	0
01A	0	0	3	4	3	0	0
02A	0	2	2	2	0	0	0
03A	0	0	2	1	4	0	0
04A	0	8	6	2	14	0	0
05A	0	17	9	15	0	0	0
06A	0	65	57	68	0	0	0
07A	0	280	304	211	0	0	0
08A	0	177	425	275	0	0	0
09A	0	99	85	80	0	0	0
10A	0	111	84	98	0	0	0
11A	0	107	100	99	0	0	0
12P	0	89	85	98	0	0	0
01P	0	112	96	100	0	0	0
02P	0	130	104	129	0	0	0
03P	0	189	179	177	0	0	0
04P	0	351	410	397	0	0	0
05P	0	618	373	491	0	0	0
06P	0	144	116	127	0	0	0
07P	0	66	79	72	0	0	0
08P	0	52	49	59	0	0	0
09P	0	34	38	54	0	0	0
10P	0	22	23	27	0	0	0
11P	0	9	8	12	0	0	0
TOT	0	2682	2644	2602	26	0	0

STATE OF CONNECTICUT
DEPARTMENT OF TRANSPORTATION
BUREAU OF POLICY AND PLANNING
PLANNING INVENTORY AND DATA

TRAFFIC RECORDER DATA

TOWN OF HARTFORD

ROUTE 15

DIRECTION S

SB OFF RAMP TO BRAINARD ROAD (EXIT 87)

DAY	SUN	MON	TUE	WED	THU	FRI	SAT
DATE	0	0	05/15/2012	05/16/2012	05/17/2012	0	0

TYPE

HOUR

2012 ADT = 5300

ACF = NA

12A	0	0	0	52	46	0	0
01A	0	0	0	40	44	0	0
02A	0	0	43	44	0	0	0
03A	0	0	34	54	0	0	0
04A	0	0	76	55	0	0	0
05A	0	0	142	160	0	0	0
06A	0	0	373	347	0	0	0
07A	0	0	676	657	0	0	0
08A	0	0	531	517	0	0	0
09A	0	0	345	349	0	0	0
10A	0	0	313	274	0	0	0
11A	0	0	330	317	0	0	0
12P	0	0	339	322	0	0	0
01P	0	0	315	317	0	0	0
02P	0	0	327	314	0	0	0
03P	0	0	370	405	0	0	0
04P	0	0	346	332	0	0	0
05P	0	0	295	354	0	0	0
06P	0	0	227	230	0	0	0
07P	0	0	163	199	0	0	0
08P	0	0	132	143	0	0	0
09P	0	0	116	145	0	0	0
10P	0	0	89	110	0	0	0
11P	0	0	90	96	0	0	0
TOT	0	0	5672	5833	90	0	0

STATE OF CONNECTICUT
DEPARTMENT OF TRANSPORTATION
BUREAU OF POLICY AND PLANNING
PLANNING INVENTORY AND DATA

TRAFFIC RECORDER DATA

TOWN OF HARTFORD

ROUTE 15

DIRECTION S

CD-ON RAMP TO I9IS&RT15S FROM AIRPORT RD

DAY	SUN	MON	TUE	WED	THU	FRI	SAT
DATE	0	0	05/15/2012	05/16/2012	05/17/2012	0	0
TYPE							
HOUR							

2012 ADT = 7700

ACF = NA

12A	0	0	0	69	72	0	0
01A	0	0	0	82	78	0	0
02A	0	0	0	68	70	0	0
03A	0	0	90	87	0	0	0
04A	0	0	110	111	0	0	0
05A	0	0	153	159	0	0	0
06A	0	0	266	283	0	0	0
07A	0	0	388	408	0	0	0
08A	0	0	420	458	0	0	0
09A	0	0	450	441	0	0	0
10A	0	0	429	443	0	0	0
11A	0	0	486	460	0	0	0
12P	0	0	477	501	0	0	0
01P	0	0	501	505	0	0	0
02P	0	0	609	537	0	0	0
03P	0	0	655	722	0	0	0
04P	0	0	940	820	0	0	0
05P	0	0	944	953	0	0	0
06P	0	0	393	496	0	0	0
07P	0	0	249	263	0	0	0
08P	0	0	197	241	0	0	0
09P	0	0	150	172	0	0	0
10P	0	0	128	172	0	0	0
11P	0	0	92	120	0	0	0
TOT	0	0	8127	8571	220	0	0

STATE OF CONNECTICUT
DEPARTMENT OF TRANSPORTATION
BUREAU OF POLICY AND PLANNING
PLANNING INVENTORY AND DATA

TRAFFIC RECORDER DATA

TOWN OF HARTFORD	ROUTE 91						DIRECTION S
SB ON RAMP FROM ROUTE 15 NB	SUN	MON	TUE	WED	THU	FRI	SAT
DAY	0	05/14/2012	05/15/2012	05/16/2012	0	0	0
DATE							
TYPE							
HOUR							
	2012 ADT = 1500		ACF = NA				

12A	0	0	8	7	0	0	0
01A	0	0	0	11	0	0	0
02A	0	6	9	0	0	0	0
03A	0	3	4	0	0	0	0
04A	0	11	8	0	0	0	0
05A	0	34	38	0	0	0	0
06A	0	71	72	0	0	0	0
07A	0	125	114	0	0	0	0
08A	0	105	99	0	0	0	0
09A	0	86	100	0	0	0	0
10A	0	79	95	0	0	0	0
11A	0	88	90	0	0	0	0
12P	0	108	108	0	0	0	0
01P	0	95	91	0	0	0	0
02P	0	108	106	0	0	0	0
03P	0	145	136	0	0	0	0
04P	0	157	150	0	0	0	0
05P	0	134	123	0	0	0	0
06P	0	71	62	0	0	0	0
07P	0	61	61	0	0	0	0
08P	0	57	37	0	0	0	0
09P	0	25	39	0	0	0	0
10P	0	18	22	0	0	0	0
11P	0	9	13	0	0	0	0
TOT	0	1596	1585	18	0	0	0

STATE OF CONNECTICUT
DEPARTMENT OF TRANSPORTATION
BUREAU OF POLICY AND PLANNING
PLANNING INVENTORY AND DATA

TRAFFIC RECORDER DATA

TOWN OF HARTFORD

ROUTE 91

DIRECTION N

NB OFF RAMP TO BRAINARD ROAD (EXIT 27)

DAY	SUN	MON	TUE	WED	THU	FRI	SAT
DATE	0	0	07/10/2012	07/11/2012	07/12/2012	0	0
TYPE							
HOUR							

2012 ADT = 6500

ACF = NA

12A	0	0	0	83	77	0	0
01A	0	0	0	81	75	0	0
02A	0	0	0	62	56	0	0
03A	0	0	0	76	87	0	0
04A	0	0	0	100	96	0	0
05A	0	0	190	207	0	0	0
06A	0	0	434	422	0	0	0
07A	0	0	684	688	0	0	0
08A	0	0	603	594	0	0	0
09A	0	0	437	440	0	0	0
10A	0	0	380	375	0	0	0
11A	0	0	374	402	0	0	0
12P	0	0	449	447	0	0	0
01P	0	0	379	428	0	0	0
02P	0	0	395	417	0	0	0
03P	0	0	490	482	0	0	0
04P	0	0	476	455	0	0	0
05P	0	0	438	441	0	0	0
06P	0	0	273	282	0	0	0
07P	0	0	186	217	0	0	0
08P	0	0	148	166	0	0	0
09P	0	0	133	134	0	0	0
10P	0	0	123	115	0	0	0
11P	0	0	99	117	0	0	0
TOT	0	0	6691	7231	391	0	0

STATE OF CONNECTICUT
DEPARTMENT OF TRANSPORTATION
BUREAU OF POLICY AND PLANNING
PLANNING INVENTORY AND DATA

TRAFFIC RECORDER DATA

TOWN OF HARTFORD	ROUTE 91							DIRECTION S
SB ON RAMP FROM ROUTE 15 SB & SR 530	SUN	MON	TUE	WED	THU	FRI	SAT	
DAY	0	06/25/2012	06/26/2012	06/27/2012	0	0	0	
DATE								
TYPE								
HOUR								
	2012 ADT = 7600	ACF = NA						

12A	0	0	80	84	0	0	0	
01A	0	0	43	61	0	0	0	
02A	0	0	68	58	0	0	0	
03A	0	0	87	77	0	0	0	
04A	0	113	102	0	0	0	0	
05A	0	170	176	0	0	0	0	
06A	0	345	332	0	0	0	0	
07A	0	546	544	0	0	0	0	
08A	0	481	484	0	0	0	0	
09A	0	459	460	0	0	0	0	
10A	0	411	411	0	0	0	0	
11A	0	445	446	0	0	0	0	
12P	0	511	482	0	0	0	0	
01P	0	461	473	0	0	0	0	
02P	0	524	536	0	0	0	0	
03P	0	607	606	0	0	0	0	
04P	0	887	875	0	0	0	0	
05P	0	1003	1021	0	0	0	0	
06P	0	383	386	0	0	0	0	
07P	0	246	254	0	0	0	0	
08P	0	217	209	0	0	0	0	
09P	0	150	155	0	0	0	0	
10P	0	121	132	0	0	0	0	
11P	0	100	95	0	0	0	0	
TOT	0	8180	8457	280	0	0	0	

STATE OF CONNECTICUT
DEPARTMENT OF TRANSPORTATION
BUREAU OF POLICY AND PLANNING
PLANNING INVENTORY AND DATA

TRAFFIC RECORDER DATA

TOWN OF HARTFORD	ROUTE 91						DIRECTION S
SB OFF RAMP TO ROUTE 15 SB (EXIT 28)	SUN	MON	TUE	WED	THU	FRI	SAT
DAY	0	06/25/2012	06/26/2012	06/27/2012	0	0	0
DATE							
TYPE							
HOUR							
	2012 ADT = 10200	ACF = NA					

12A	0	0	82	101	0	0	0
01A	0	0	49	61	0	0	0
02A	0	0	26	33	0	0	0
03A	0	0	32	23	0	0	0
04A	0	50	44	0	0	0	0
05A	0	140	139	0	0	0	0
06A	0	456	456	0	0	0	0
07A	0	619	638	0	0	0	0
08A	0	528	508	0	0	0	0
09A	0	518	526	0	0	0	0
10A	0	557	544	0	0	0	0
11A	0	620	607	0	0	0	0
12P	0	764	662	0	0	0	0
01P	0	613	623	0	0	0	0
02P	0	615	628	0	0	0	0
03P	0	1012	1013	0	0	0	0
04P	0	1340	1351	0	0	0	0
05P	0	1366	1370	0	0	0	0
06P	0	760	742	0	0	0	0
07P	0	412	417	0	0	0	0
08P	0	282	307	0	0	0	0
09P	0	205	261	0	0	0	0
10P	0	177	182	0	0	0	0
11P	0	137	136	0	0	0	0
TOT	0	11171	11343	218	0	0	0

STATE OF CONNECTICUT
DEPARTMENT OF TRANSPORTATION
BUREAU OF POLICY AND PLANNING
PLANNING INVENTORY AND DATA

TRAFFIC RECORDER DATA

TOWN OF HARTFORD

ROUTE 91

DIRECTION N

NB OFF RAMP TO ROUTE 15 SB (EXIT 28)

DAY	SUN	MON	TUE	WED	THU	FRI	SAT
DATE	0	05/14/2012	05/15/2012	05/16/2012	0	0	0
TYPE							
HOUR							

2012 ADT = 1000 ACF = NA

12A	0	0	6	6	0	0	0
01A	0	0	6	3	0	0	0
02A	0	0	10	1	0	0	0
03A	0	0	3	16	0	0	0
04A	0	5	5	0	0	0	0
05A	0	11	13	0	0	0	0
06A	0	48	66	0	0	0	0
07A	0	118	129	0	0	0	0
08A	0	91	75	0	0	0	0
09A	0	69	82	0	0	0	0
10A	0	55	71	0	0	0	0
11A	0	51	73	0	0	0	0
12P	0	54	57	0	0	0	0
01P	0	78	64	0	0	0	0
02P	0	63	79	0	0	0	0
03P	0	78	74	0	0	0	0
04P	0	97	65	0	0	0	0
05P	0	94	64	0	0	0	0
06P	0	49	58	0	0	0	0
07P	0	51	49	0	0	0	0
08P	0	23	30	0	0	0	0
09P	0	31	26	0	0	0	0
10P	0	21	29	0	0	0	0
11P	0	10	12	0	0	0	0
TOT	0	1097	1146	26	0	0	0

STATE OF CONNECTICUT
DEPARTMENT OF TRANSPORTATION
BUREAU OF POLICY AND PLANNING
PLANNING INVENTORY AND DATA

TRAFFIC RECORDER DATA

TOWN OF HARTFORD

ROUTE 91

DIRECTION N

NB OFF RAMP TO ROUTE 15 NB (EXIT 29)

DAY	SUN	MON	TUE	WED	THU	FRI	SAT
DATE	0	05/14/2012	05/15/2012	05/16/2012	0	0	0
TYPE							
HOUR							
	2012 ADT = 21700		ACF = NA				

12A	0	0	411	400	0	0	0
01A	0	0	333	326	0	0	0
02A	0	0	317	291	0	0	0
03A	0	312	372	0	0	0	0
04A	0	472	533	0	0	0	0
05A	0	689	675	0	0	0	0
06A	0	1005	1002	0	0	0	0
07A	0	1445	1444	0	0	0	0
08A	0	1245	1246	0	0	0	0
09A	0	1165	1168	0	0	0	0
10A	0	1216	1219	0	0	0	0
11A	0	1343	1344	0	0	0	0
12P	0	1413	1407	0	0	0	0
01P	0	1367	1368	0	0	0	0
02P	0	1427	1411	0	0	0	0
03P	0	1454	1444	0	0	0	0
04P	0	1467	1449	0	0	0	0
05P	0	1565	1536	0	0	0	0
06P	0	1303	1383	0	0	0	0
07P	0	1052	1021	0	0	0	0
08P	0	881	891	0	0	0	0
09P	0	786	760	0	0	0	0
10P	0	607	614	0	0	0	0
11P	0	512	510	0	0	0	0
TOT	0	22726	23858	1017	0	0	0

STATE OF CONNECTICUT
DEPARTMENT OF TRANSPORTATION
BUREAU OF POLICY AND PLANNING
PLANNING INVENTORY AND DATA

TRAFFIC RECORDER DATA

TOWN OF HARTFORD		ROUTE 91						DIRECTION N
NB ON RAMP FROM ROUTE 15 NB		SUN	MON	TUE	WED	THU	FRI	SAT
DAY	DATE	0	0	0	05/16/2012	05/17/2012	0	0
TYPE	HOUR	2012 ADT = 19900		ACF = NA				

12A		0	0	0	0	134	0	0
01A		0	0	0	0	101	0	0
02A		0	0	0	0	90	0	0
03A		0	0	0	117	0	0	0
04A		0	0	0	232	0	0	0
05A		0	0	0	496	0	0	0
06A		0	0	0	1295	0	0	0
07A		0	0	0	2402	0	0	0
08A		0	0	0	2523	0	0	0
09A		0	0	0	1277	0	0	0
10A		0	0	0	1021	0	0	0
11A		0	0	0	1119	0	0	0
12P		0	0	0	1219	0	0	0
01P		0	0	0	1333	0	0	0
02P		0	0	0	1352	0	0	0
03P		0	0	0	1458	0	0	0
04P		0	0	0	1429	0	0	0
05P		0	0	0	1195	0	0	0
06P		0	0	0	810	0	0	0
07P		0	0	0	651	0	0	0
08P		0	0	0	527	0	0	0
09P		0	0	0	499	0	0	0
10P		0	0	0	371	0	0	0
11P		0	0	0	248	0	0	0
TOT		0	0	0	21574	325	0	0

STATE OF CONNECTICUT
DEPARTMENT OF TRANSPORTATION
BUREAU OF POLICY AND PLANNING
PLANNING INVENTORY AND DATA

TRAFFIC RECORDER DATA

TOWN OF HARTFORD

ROUTE 91

DIRECTION S

SB ON RAMP FROM SR 598 EB (WHITEHEAD HWY)

DAY	SUN	MON	TUE	WED	THU	FRI	SAT
DATE	0	06/18/2012	06/19/2012	06/20/2012	0	0	0
TYPE							
HOUR							

2012 ADT = 8200 ACF = NA

12A	0	0	42	58	0	0	0
01A	0	0	20	39	0	0	0
02A	0	0	15	28	0	0	0
03A	0	0	15	17	0	0	0
04A	0	0	12	17	0	0	0
05A	0	36	30	0	0	0	0
06A	0	114	126	0	0	0	0
07A	0	188	222	0	0	0	0
08A	0	262	280	0	0	0	0
09A	0	249	295	0	0	0	0
10A	0	325	322	0	0	0	0
11A	0	416	432	0	0	0	0
12P	0	505	549	0	0	0	0
01P	0	495	509	0	0	0	0
02P	0	539	584	0	0	0	0
03P	0	910	992	0	0	0	0
04P	0	1632	1714	0	0	0	0
05P	0	1529	1585	0	0	0	0
06P	0	538	612	0	0	0	0
07P	0	309	295	0	0	0	0
08P	0	280	223	0	0	0	0
09P	0	160	180	0	0	0	0
10P	0	114	267	0	0	0	0
11P	0	78	121	0	0	0	0
TOT	0	8679	9442	159	0	0	0

STATE OF CONNECTICUT
DEPARTMENT OF TRANSPORTATION
BUREAU OF POLICY AND PLANNING
PLANNING INVENTORY AND DATA

TRAFFIC RECORDER DATA

TOWN OF HARTFORD

ROUTE 91

DIRECTION N

NB ON RAMP FROM SR 598 EB

DAY	SUN	MON	TUE	WED	THU	FRI	SAT
DATE	0	06/18/2012	06/19/2012	06/20/2012	0	0	0
TYPE							
HOUR							

2012 ADT = 8500 ACF = NA

12A	0	0	71	92	0	0	0
01A	0	0	40	50	0	0	0
02A	0	0	36	34	0	0	0
03A	0	0	46	49	0	0	0
04A	0	0	57	77	0	0	0
05A	0	136	136	0	0	0	0
06A	0	307	274	0	0	0	0
07A	0	426	448	0	0	0	0
08A	0	422	436	0	0	0	0
09A	0	381	408	0	0	0	0
10A	0	382	399	0	0	0	0
11A	0	434	480	0	0	0	0
12P	0	535	512	0	0	0	0
01P	0	510	508	0	0	0	0
02P	0	605	622	0	0	0	0
03P	0	878	935	0	0	0	0
04P	0	1160	1176	0	0	0	0
05P	0	991	981	0	0	0	0
06P	0	457	479	0	0	0	0
07P	0	358	350	0	0	0	0
08P	0	668	286	0	0	0	0
09P	0	261	297	0	0	0	0
10P	0	183	245	0	0	0	0
11P	0	166	179	0	0	0	0
TOT	0	9260	9401	302	0	0	0

STATE OF CONNECTICUT
DEPARTMENT OF TRANSPORTATION
BUREAU OF POLICY AND PLANNING
PLANNING INVENTORY AND DATA

TRAFFIC RECORDER DATA

TOWN OF HARTFORD

ROUTE 91

DIRECTION N

NB OFF RMP TO SR598 WB(WHITEHEAD HWY X29A)

DAY	SUN	MON	TUE	WED	THU	FRI	SAT
DATE	0	06/18/2012	06/19/2012	06/20/2012	0	0	0
TYPE							
HOUR							

2012 ADT = 9400 ACF = NA

12A	0	0	29	26	0	0	0
01A	0	0	28	32	0	0	0
02A	0	0	15	24	0	0	0
03A	0	0	14	13	0	0	0
04A	0	18	38	0	0	0	0
05A	0	143	142	0	0	0	0
06A	0	759	784	0	0	0	0
07A	0	1824	1928	0	0	0	0
08A	0	2086	2160	0	0	0	0
09A	0	920	879	0	0	0	0
10A	0	515	580	0	0	0	0
11A	0	406	527	0	0	0	0
12P	0	525	534	0	0	0	0
01P	0	501	527	0	0	0	0
02P	0	397	428	0	0	0	0
03P	0	300	412	0	0	0	0
04P	0	425	437	0	0	0	0
05P	0	418	365	0	0	0	0
06P	0	277	348	0	0	0	0
07P	0	154	178	0	0	0	0
08P	0	138	142	0	0	0	0
09P	0	90	115	0	0	0	0
10P	0	84	96	0	0	0	0
11P	0	55	62	0	0	0	0
TOT	0	10035	10768	95	0	0	0

STATE OF CONNECTICUT
DEPARTMENT OF TRANSPORTATION
BUREAU OF POLICY AND PLANNING
PLANNING INVENTORY AND DATA

TRAFFIC RECORDER DATA

TOWN OF HARTFORD	ROUTE 91						DIRECTION S
SB OFF RMP TO SR598 WB(WHITEHEAD HWY X29A)	SUN	MON	TUE	WED	THU	FRI	SAT
DAY	06/18/2012	06/19/2012	06/20/2012				
DATE	0	06/18/2012	06/19/2012	06/20/2012	0	0	0
TYPE							
HOUR							
	2012 ADT = 7800		ACF = NA				

12A	0	0	82	90	0	0	0
01A	0	0	40	30	0	0	0
02A	0	0	24	35	0	0	0
03A	0	0	11	18	0	0	0
04A	0	45	50	0	0	0	0
05A	0	187	181	0	0	0	0
06A	0	704	752	0	0	0	0
07A	0	1101	1193	0	0	0	0
08A	0	1081	1077	0	0	0	0
09A	0	634	694	0	0	0	0
10A	0	394	424	0	0	0	0
11A	0	353	399	0	0	0	0
12P	0	409	438	0	0	0	0
01P	0	462	477	0	0	0	0
02P	0	405	453	0	0	0	0
03P	0	456	484	0	0	0	0
04P	0	388	356	0	0	0	0
05P	0	565	477	0	0	0	0
06P	0	429	300	0	0	0	0
07P	0	209	180	0	0	0	0
08P	0	165	169	0	0	0	0
09P	0	154	179	0	0	0	0
10P	0	150	154	0	0	0	0
11P	0	83	105	0	0	0	0
TOT	0	8374	8699	173	0	0	0

STATE OF CONNECTICUT
 DEPARTMENT OF TRANSPORTATION
 BUREAU OF POLICY AND PLANNING
 PLANNING INVENTORY AND DATA

TRAFFIC RECORDER DATA

TOWN OF HARTFORD

ROUTE 91

DIRECTION S

SB ON RAMP FROM ROUTE 2 EB (FOUNDERS BR)

DAY	SUN	MON	TUE	WED	THU	FRI	SAT
DATE	0	06/18/2012	06/19/2012	06/20/2012	0	0	0
TYPE							
HOUR							

2012 ADT = 1700 ACF = NA

12A	0	0	10	7	0	0	0
01A	0	0	21	10	0	0	0
02A	0	0	1	2	0	0	0
03A	0	0	1	3	0	0	0
04A	0	0	3	2	0	0	0
05A	0	0	11	20	0	0	0
06A	0	23	23	0	0	0	0
07A	0	69	63	0	0	0	0
08A	0	41	49	0	0	0	0
09A	0	41	41	0	0	0	0
10A	0	73	70	0	0	0	0
11A	0	106	92	0	0	0	0
12P	0	97	104	0	0	0	0
01P	0	102	109	0	0	0	0
02P	0	104	107	0	0	0	0
03P	0	175	173	0	0	0	0
04P	0	300	305	0	0	0	0
05P	0	292	290	0	0	0	0
06P	0	152	158	0	0	0	0
07P	0	73	70	0	0	0	0
08P	0	61	58	0	0	0	0
09P	0	61	57	0	0	0	0
10P	0	39	39	0	0	0	0
11P	0	25	25	0	0	0	0
TOT	0	1834	1880	44	0	0	0

STATE OF CONNECTICUT
DEPARTMENT OF TRANSPORTATION
BUREAU OF POLICY AND PLANNING
PLANNING INVENTORY AND DATA

TRAFFIC RECORDER DATA

TOWN OF HARTFORD	ROUTE 91						DIRECTION S
SB ON RAMP FROM I-84 EB	SUN	MON	TUE	WED	THU	FRI	SAT
DAY	0	0	0	0	09/20/2012	09/21/2012	0
DATE							
TYPE							
HOUR							
	2012 ADT = 11300		ACF = NA				

12A	0	0	0	0	0	110	0
01A	0	0	0	0	0	98	0
02A	0	0	0	0	0	39	0
03A	0	0	0	0	0	68	0
04A	0	0	0	0	95	0	0
05A	0	0	0	0	198	0	0
06A	0	0	0	0	465	0	0
07A	0	0	0	0	784	0	0
08A	0	0	0	0	706	0	0
09A	0	0	0	0	610	0	0
10A	0	0	0	0	673	0	0
11A	0	0	0	0	706	0	0
12P	0	0	0	0	773	0	0
01P	0	0	0	0	817	0	0
02P	0	0	0	0	849	0	0
03P	0	0	0	0	870	0	0
04P	0	0	0	0	778	0	0
05P	0	0	0	0	659	0	0
06P	0	0	0	0	616	0	0
07P	0	0	0	0	582	0	0
08P	0	0	0	0	449	0	0
09P	0	0	0	0	262	0	0
10P	0	0	0	0	198	0	0
11P	0	0	0	0	195	0	0
TOT	0	0	0	0	11285	315	0

STATE OF CONNECTICUT
DEPARTMENT OF TRANSPORTATION
BUREAU OF POLICY AND PLANNING
PLANNING INVENTORY AND DATA

TRAFFIC RECORDER DATA

TOWN OF HARTFORD

ROUTE 91

DIRECTION S

SB ON RAMP FROM MORGAN STREET

DAY	SUN	MON	TUE	WED	THU	FRI	SAT
DATE	0	06/18/2012	06/19/2012	06/20/2012	0	0	0
TYPE							
HOUR							

2012 ADT = 6200 ACF = NA

12A	0	0	66	68	0	0	0
01A	0	0	35	33	0	0	0
02A	0	0	33	29	0	0	0
03A	0	0	21	11	0	0	0
04A	0	26	30	0	0	0	0
05A	0	89	79	0	0	0	0
06A	0	242	230	0	0	0	0
07A	0	365	355	0	0	0	0
08A	0	376	371	0	0	0	0
09A	0	356	353	0	0	0	0
10A	0	324	329	0	0	0	0
11A	0	393	380	0	0	0	0
12P	0	396	391	0	0	0	0
01P	0	353	364	0	0	0	0
02P	0	385	392	0	0	0	0
03P	0	557	568	0	0	0	0
04P	0	709	713	0	0	0	0
05P	0	741	737	0	0	0	0
06P	0	450	461	0	0	0	0
07P	0	277	260	0	0	0	0
08P	0	231	229	0	0	0	0
09P	0	233	229	0	0	0	0
10P	0	148	150	0	0	0	0
11P	0	102	102	0	0	0	0
TOT	0	6753	6878	141	0	0	0

STATE OF CONNECTICUT
DEPARTMENT OF TRANSPORTATION
BUREAU OF POLICY AND PLANNING
PLANNING INVENTORY AND DATA

TRAFFIC RECORDER DATA

TOWN OF HARTFORD	ROUTE 91						DIRECTION S
SB OFF RAMP TO I-84 EB (EXIT 30)	SUN	MON	TUE	WED	THU	FRI	SAT
DAY	0	06/18/2012	06/19/2012	06/20/2012	0	0	0
DATE							
TYPE							
HOUR							
	2012 ADT = 14500		ACF = NA				

12A	0	0	185	210	0	0	0
01A	0	0	79	81	0	0	0
02A	0	0	49	52	0	0	0
03A	0	0	51	53	0	0	0
04A	0	92	117	0	0	0	0
05A	0	354	357	0	0	0	0
06A	0	796	830	0	0	0	0
07A	0	1022	1140	0	0	0	0
08A	0	1039	924	0	0	0	0
09A	0	880	851	0	0	0	0
10A	0	812	741	0	0	0	0
11A	0	791	736	0	0	0	0
12P	0	855	769	0	0	0	0
01P	0	847	790	0	0	0	0
02P	0	1012	1006	0	0	0	0
03P	0	1158	1154	0	0	0	0
04P	0	1281	1287	0	0	0	0
05P	0	1212	1370	0	0	0	0
06P	0	873	1244	0	0	0	0
07P	0	634	654	0	0	0	0
08P	0	533	540	0	0	0	0
09P	0	377	427	0	0	0	0
10P	0	272	277	0	0	0	0
11P	0	250	256	0	0	0	0
TOT	0	15090	15834	396	0	0	0

STATE OF CONNECTICUT
DEPARTMENT OF TRANSPORTATION
BUREAU OF POLICY AND PLANNING
PLANNING INVENTORY AND DATA

TRAFFIC RECORDER DATA

TOWN OF HARTFORD

ROUTE 91

DIRECTION N

NB ON RAMP FROM I-84 WB

DAY	SUN	MON	TUE	WED	THU	FRI	SAT
DATE	0	0	0	06/20/2012	06/21/2012	06/22/2012	0
TYPE							
HOUR							

2012 ADT = 16100

ACF = NA

12A	0	0	0	0	173	183	0
01A	0	0	0	0	96	121	0
02A	0	0	0	0	71	81	0
03A	0	0	0	0	89	79	0
04A	0	0	0	0	198	204	0
05A	0	0	0	0	492	439	0
06A	0	0	0	1077	1038	0	0
07A	0	0	0	1235	1175	0	0
08A	0	0	0	1042	1097	0	0
09A	0	0	0	827	844	0	0
10A	0	0	0	805	836	0	0
11A	0	0	0	916	871	0	0
12P	0	0	0	1012	879	0	0
01P	0	0	0	936	932	0	0
02P	0	0	0	1029	1045	0	0
03P	0	0	0	1203	1316	0	0
04P	0	0	0	1343	1369	0	0
05P	0	0	0	1267	1262	0	0
06P	0	0	0	917	1009	0	0
07P	0	0	0	681	734	0	0
08P	0	0	0	651	674	0	0
09P	0	0	0	500	503	0	0
10P	0	0	0	402	380	0	0
11P	0	0	0	278	274	0	0
TOT	0	0	0	16121	17357	1107	0

STATE OF CONNECTICUT
DEPARTMENT OF TRANSPORTATION
BUREAU OF POLICY AND PLANNING
PLANNING INVENTORY AND DATA

TRAFFIC RECORDER DATA

TOWN OF HARTFORD

ROUTE 91

DIRECTION S

SB OFF RAMP TO MARKET STREET (EXIT 32B)

DAY	SUN	MON	TUE	WED	THU	FRI	SAT
DATE	0	0	0	06/20/2012	06/21/2012	06/22/2012	0
TYPE							
HOUR							

2012 ADT = 2000

ACF = NA

12A	0	0	0	0	23	21	0
01A	0	0	0	0	5	14	0
02A	0	0	0	0	4	7	0
03A	0	0	0	0	5	2	0
04A	0	0	0	0	10	12	0
05A	0	0	0	54	43	0	0
06A	0	0	0	127	135	0	0
07A	0	0	0	204	207	0	0
08A	0	0	0	200	201	0	0
09A	0	0	0	160	160	0	0
10A	0	0	0	128	117	0	0
11A	0	0	0	122	130	0	0
12P	0	0	0	137	135	0	0
01P	0	0	0	136	137	0	0
02P	0	0	0	136	129	0	0
03P	0	0	0	133	126	0	0
04P	0	0	0	126	120	0	0
05P	0	0	0	187	191	0	0
06P	0	0	0	80	87	0	0
07P	0	0	0	61	68	0	0
08P	0	0	0	55	61	0	0
09P	0	0	0	74	63	0	0
10P	0	0	0	38	40	0	0
11P	0	0	0	36	36	0	0
TOT	0	0	0	2194	2233	56	0

STATE OF CONNECTICUT
DEPARTMENT OF TRANSPORTATION
BUREAU OF POLICY AND PLANNING
PLANNING INVENTORY AND DATA

TRAFFIC RECORDER DATA

TOWN OF HARTFORD	ROUTE 91						DIRECTION S
NB OFF RAMP TO I-84 WB (EXIT 32A)	SUN	MON	TUE	WED	THU	FRI	SAT
DAY	0	06/18/2012	06/19/2012	06/20/2012	0	0	0
DATE							
TYPE							
HOUR							
	2012 ADT = 14000		ACF = NA				

12A	0	0	117	113	0	0	0
01A	0	0	86	82	0	0	0
02A	0	0	56	43	0	0	0
03A	0	0	71	65	0	0	0
04A	0	75	83	0	0	0	0
05A	0	234	224	0	0	0	0
06A	0	720	717	0	0	0	0
07A	0	1337	1339	0	0	0	0
08A	0	1331	1333	0	0	0	0
09A	0	979	975	0	0	0	0
10A	0	747	758	0	0	0	0
11A	0	804	807	0	0	0	0
12P	0	839	844	0	0	0	0
01P	0	813	837	0	0	0	0
02P	0	841	844	0	0	0	0
03P	0	941	946	0	0	0	0
04P	0	1065	1060	0	0	0	0
05P	0	968	960	0	0	0	0
06P	0	840	830	0	0	0	0
07P	0	665	628	0	0	0	0
08P	0	518	522	0	0	0	0
09P	0	445	435	0	0	0	0
10P	0	338	341	0	0	0	0
11P	0	225	221	0	0	0	0
TOT	0	14725	15034	303	0	0	0

STATE OF CONNECTICUT
DEPARTMENT OF TRANSPORTATION
BUREAU OF POLICY AND PLANNING
PLANNING INVENTORY AND DATA

TRAFFIC RECORDER DATA

TOWN OF HARTFORD

ROUTE 91

DIRECTION N

NB OFF RAMP TO MARKET STREET (EXIT 32B)

DAY	SUN	MON	TUE	WED	THU	FRI	SAT
DATE	0	0	0	06/20/2012	06/21/2012	06/22/2012	0
TYPE							
HOUR							

2012 ADT = 5000

ACF = NA

12A	0	0	0	0	59	53	0
01A	0	0	0	0	41	38	0
02A	0	0	0	0	23	28	0
03A	0	0	0	0	24	19	0
04A	0	0	0	0	31	34	0
05A	0	0	0	69	57	0	0
06A	0	0	0	218	240	0	0
07A	0	0	0	545	568	0	0
08A	0	0	0	647	613	0	0
09A	0	0	0	350	391	0	0
10A	0	0	0	266	238	0	0
11A	0	0	0	274	221	0	0
12P	0	0	0	259	271	0	0
01P	0	0	0	281	271	0	0
02P	0	0	0	316	328	0	0
03P	0	0	0	344	318	0	0
04P	0	0	0	344	446	0	0
05P	0	0	0	394	455	0	0
06P	0	0	0	247	276	0	0
07P	0	0	0	175	201	0	0
08P	0	0	0	147	199	0	0
09P	0	0	0	158	165	0	0
10P	0	0	0	137	139	0	0
11P	0	0	0	102	109	0	0
TOT	0	0	0	5273	5684	172	0

STATE OF CONNECTICUT
 DEPARTMENT OF TRANSPORTATION
 BUREAU OF POLICY AND PLANNING
 PLANNING INVENTORY AND DATA

TRAFFIC RECORDER DATA

TOWN OF HARTFORD	ROUTE 91						DIRECTION S	
SB ON RAMP FROM JENNINGS ROAD	SUN	MON	TUE	WED	THU	FRI	SAT	
DAY	0	0	06/12/2012	06/13/2012	06/14/2012	0	0	
DATE								
TYPE								
HOUR								
	2012 ADT = 10400		ACF = NA					

12A	0	0	0	181	160	0	0	
01A	0	0	0	106	133	0	0	
02A	0	0	0	98	83	0	0	
03A	0	0	0	65	64	0	0	
04A	0	0	0	82	90	0	0	
05A	0	0	270	222	0	0	0	
06A	0	0	516	521	0	0	0	
07A	0	0	573	567	0	0	0	
08A	0	0	629	577	0	0	0	
09A	0	0	672	617	0	0	0	
10A	0	0	663	650	0	0	0	
11A	0	0	694	645	0	0	0	
12P	0	0	756	751	0	0	0	
01P	0	0	788	766	0	0	0	
02P	0	0	839	781	0	0	0	
03P	0	0	994	991	0	0	0	
04P	0	0	929	895	0	0	0	
05P	0	0	719	677	0	0	0	
06P	0	0	558	430	0	0	0	
07P	0	0	441	422	0	0	0	
08P	0	0	469	373	0	0	0	
09P	0	0	330	332	0	0	0	
10P	0	0	230	260	0	0	0	
11P	0	0	250	256	0	0	0	
TOT	0	0	11320	11265	530	0	0	

STATE OF CONNECTICUT
DEPARTMENT OF TRANSPORTATION
BUREAU OF POLICY AND PLANNING
PLANNING INVENTORY AND DATA

TRAFFIC RECORDER DATA

TOWN OF HARTFORD

ROUTE 91

DIRECTION S

SB OFF RAMP TO JENNINGS ROAD (EXIT 33)

DAY	SUN	MON	TUE	WED	THU	FRI	SAT
DATE	0	0	06/12/2012	06/13/2012	06/14/2012	0	0
TYPE							
HOUR							

2012 ADT = 4500

ACF = NA

12A	0	0	0	42	47	0	0
01A	0	0	0	29	32	0	0
02A	0	0	0	36	32	0	0
03A	0	0	0	34	42	0	0
04A	0	0	0	44	44	0	0
05A	0	0	126	130	0	0	0
06A	0	0	308	309	0	0	0
07A	0	0	588	588	0	0	0
08A	0	0	442	445	0	0	0
09A	0	0	305	318	0	0	0
10A	0	0	339	331	0	0	0
11A	0	0	234	242	0	0	0
12P	0	0	273	272	0	0	0
01P	0	0	274	269	0	0	0
02P	0	0	362	361	0	0	0
03P	0	0	287	276	0	0	0
04P	0	0	260	269	0	0	0
05P	0	0	248	253	0	0	0
06P	0	0	197	207	0	0	0
07P	0	0	151	147	0	0	0
08P	0	0	120	128	0	0	0
09P	0	0	125	123	0	0	0
10P	0	0	98	109	0	0	0
11P	0	0	84	72	0	0	0
TOT	0	0	4821	5034	197	0	0

STATE OF CONNECTICUT
DEPARTMENT OF TRANSPORTATION
BUREAU OF POLICY AND PLANNING
PLANNING INVENTORY AND DATA

TRAFFIC RECORDER DATA

TOWN OF HARTFORD

ROUTE 91

DIRECTION N

NB OFF RAMP TO JENNINGS ROAD (EXIT 33)

DAY	SUN	MON	TUE	WED	THU	FRI	SAT
DATE	0	0	06/12/2012	06/13/2012	0	0	0
TYPE							
HOUR							

2012 ADT = 10000

ACF = NA

12A	0	0	0	79	0	0	0
01A	0	0	0	55	0	0	0
02A	0	0	0	52	0	0	0
03A	0	0	0	59	0	0	0
04A	0	0	0	146	0	0	0
05A	0	0	374	335	0	0	0
06A	0	0	811	766	0	0	0
07A	0	0	967	876	0	0	0
08A	0	0	959	838	0	0	0
09A	0	0	731	749	0	0	0
10A	0	0	646	639	0	0	0
11A	0	0	656	623	0	0	0
12P	0	0	684	683	0	0	0
01P	0	0	736	716	0	0	0
02P	0	0	772	0	0	0	0
03P	0	0	728	0	0	0	0
04P	0	0	565	0	0	0	0
05P	0	0	489	0	0	0	0
06P	0	0	362	0	0	0	0
07P	0	0	326	0	0	0	0
08P	0	0	292	0	0	0	0
09P	0	0	281	0	0	0	0
10P	0	0	196	0	0	0	0
11P	0	0	174	0	0	0	0
TOT	0	0	10749	6616	0	0	0

STATE OF CONNECTICUT
DEPARTMENT OF TRANSPORTATION
BUREAU OF POLICY AND PLANNING
PLANNING INVENTORY AND DATA

TRAFFIC RECORDER DATA

TOWN OF HARTFORD

ROUTE 91

DIRECTION N

NB ON RAMP FROM JENNINGS ROAD

DAY	SUN	MON	TUE	WED	THU	FRI	SAT
DATE	0	0	06/12/2012	06/13/2012	06/14/2012	0	0
TYPE							
HOUR							

2012 ADT = 5400

ACF = NA

12A	0	0	0	73	83	0	0
01A	0	0	0	45	55	0	0
02A	0	0	0	35	37	0	0
03A	0	0	0	34	51	0	0
04A	0	0	0	56	59	0	0
05A	0	0	126	110	0	0	0
06A	0	0	217	212	0	0	0
07A	0	0	236	201	0	0	0
08A	0	0	232	211	0	0	0
09A	0	0	241	203	0	0	0
10A	0	0	264	248	0	0	0
11A	0	0	296	280	0	0	0
12P	0	0	353	313	0	0	0
01P	0	0	310	333	0	0	0
02P	0	0	392	367	0	0	0
03P	0	0	565	532	0	0	0
04P	0	0	715	745	0	0	0
05P	0	0	656	609	0	0	0
06P	0	0	377	386	0	0	0
07P	0	0	234	244	0	0	0
08P	0	0	234	214	0	0	0
09P	0	0	162	162	0	0	0
10P	0	0	118	142	0	0	0
11P	0	0	108	127	0	0	0
TOT	0	0	5836	5882	285	0	0

STATE OF CONNECTICUT
DEPARTMENT OF TRANSPORTATION
BUREAU OF POLICY AND PLANNING
PLANNING INVENTORY AND DATA

TRAFFIC RECORDER DATA

TOWN OF HARTFORD	ROUTE 91						DIRECTION S
SB OFF RAMP TO SR 530(AIRPORT ROAD X27)	SUN	MON	TUE	WED	THU	FRI	SAT
DAY	0	06/25/2012	06/26/2012	06/27/2012	0	0	0
DATE							
TYPE							
HOUR							
	2012 ADT = 8500	ACF = NA					

12A	0	0	129	142	0	0	0
01A	0	0	55	65	0	0	0
02A	0	0	62	90	0	0	0
03A	0	0	94	77	0	0	0
04A	0	105	145	0	0	0	0
05A	0	187	193	0	0	0	0
06A	0	419	429	0	0	0	0
07A	0	506	552	0	0	0	0
08A	0	573	583	0	0	0	0
09A	0	502	528	0	0	0	0
10A	0	535	545	0	0	0	0
11A	0	598	648	0	0	0	0
12P	0	675	685	0	0	0	0
01P	0	637	622	0	0	0	0
02P	0	648	684	0	0	0	0
03P	0	677	676	0	0	0	0
04P	0	600	602	0	0	0	0
05P	0	771	781	0	0	0	0
06P	0	463	397	0	0	0	0
07P	0	283	285	0	0	0	0
08P	0	223	253	0	0	0	0
09P	0	219	237	0	0	0	0
10P	0	210	216	0	0	0	0
11P	0	191	150	0	0	0	0
TOT	0	9022	9551	374	0	0	0

STATE OF CONNECTICUT
DEPARTMENT OF TRANSPORTATION
BUREAU OF POLICY AND PLANNING
PLANNING INVENTORY AND DATA

TRAFFIC RECORDER DATA

TOWN OF HARTFORD

ROUTE 91

DIRECTION N

NB ON RAMP FROM I-84 EB (FLYOVER)

DAY	SUN	MON	TUE	WED	THU	FRI	SAT
DATE	0	06/18/2012	06/19/2012	06/20/2012	0	0	0
TYPE							
HOUR							

2012 ADT = 22900

ACF = NA

12A	0	0	237	246	0	0	0
01A	0	0	145	170	0	0	0
02A	0	0	88	125	0	0	0
03A	0	0	167	144	0	0	0
04A	0	0	382	391	0	0	0
05A	0	852	854	0	0	0	0
06A	0	1602	1628	0	0	0	0
07A	0	1829	1808	0	0	0	0
08A	0	1594	1605	0	0	0	0
09A	0	1249	1136	0	0	0	0
10A	0	1228	1273	0	0	0	0
11A	0	1245	1346	0	0	0	0
12P	0	1301	1340	0	0	0	0
01P	0	1280	1395	0	0	0	0
02P	0	1655	1679	0	0	0	0
03P	0	1747	1806	0	0	0	0
04P	0	1639	1591	0	0	0	0
05P	0	1415	1407	0	0	0	0
06P	0	1120	1271	0	0	0	0
07P	0	975	948	0	0	0	0
08P	0	813	875	0	0	0	0
09P	0	755	831	0	0	0	0
10P	0	564	623	0	0	0	0
11P	0	410	453	0	0	0	0
TOT	0	23273	24888	1076	0	0	0

STATE OF CONNECTICUT
DEPARTMENT OF TRANSPORTATION
BUREAU OF POLICY AND PLANNING
PLANNING INVENTORY AND DATA

TRAFFIC RECORDER DATA

TOWN OF HARTFORD

ROUTE 91

DIRECTION S

SB OFF RAMP TO I-84 WB (EXIT 32A)

DAY	SUN	MON	TUE	WED	THU	FRI	SAT
DATE	0	06/18/2012	06/19/2012	06/20/2012	0	0	0
TYPE							
HOUR							
	2012 ADT = 22300		ACF = NA				

12A	0	0	413	423	0	0	0
01A	0	0	205	212	0	0	0
02A	0	0	145	118	0	0	0
03A	0	0	121	114	0	0	0
04A	0	216	215	0	0	0	0
05A	0	635	556	0	0	0	0
06A	0	1373	1391	0	0	0	0
07A	0	1610	1613	0	0	0	0
08A	0	1462	1464	0	0	0	0
09A	0	1432	1456	0	0	0	0
10A	0	1292	1261	0	0	0	0
11A	0	1363	1352	0	0	0	0
12P	0	1405	1413	0	0	0	0
01P	0	1391	1391	0	0	0	0
02P	0	1441	1442	0	0	0	0
03P	0	1568	1571	0	0	0	0
04P	0	1486	1483	0	0	0	0
05P	0	1460	1424	0	0	0	0
06P	0	1327	1338	0	0	0	0
07P	0	1038	1007	0	0	0	0
08P	0	873	876	0	0	0	0
09P	0	714	779	0	0	0	0
10P	0	567	593	0	0	0	0
11P	0	443	497	0	0	0	0
TOT	0	23096	24006	867	0	0	0

STATE OF CONNECTICUT
DEPARTMENT OF TRANSPORTATION
BUREAU OF POLICY AND PLANNING
PLANNING INVENTORY AND DATA

TRAFFIC RECORDER DATA

TOWN OF HARTFORD

ROUTE 91

DIRECTION N

NB ON RAMP FROM GROVE STREET

DAY	SUN	MON	TUE	WED	THU	FRI	SAT
DATE	0	0	07/10/2012	07/11/2012	07/12/2012	0	0
TYPE							
HOUR							

2012 ADT = 2000 ACF = NA

12A	0	0	0	15	18	0	0
01A	0	0	0	9	14	0	0
02A	0	0	0	4	9	0	0
03A	0	0	0	5	3	0	0
04A	0	0	0	8	17	0	0
05A	0	0	15	16	0	0	0
06A	0	0	33	33	0	0	0
07A	0	0	64	67	0	0	0
08A	0	0	80	78	0	0	0
09A	0	0	70	66	0	0	0
10A	0	0	94	78	0	0	0
11A	0	0	77	62	0	0	0
12P	0	0	92	94	0	0	0
01P	0	0	96	99	0	0	0
02P	0	0	110	109	0	0	0
03P	0	0	212	211	0	0	0
04P	0	0	372	370	0	0	0
05P	0	0	361	361	0	0	0
06P	0	0	194	189	0	0	0
07P	0	0	100	100	0	0	0
08P	0	0	68	68	0	0	0
09P	0	0	42	60	0	0	0
10P	0	0	26	44	0	0	0
11P	0	0	27	28	0	0	0
TOT	0	0	2133	2174	61	0	0

STATE OF CONNECTICUT
DEPARTMENT OF TRANSPORTATION
BUREAU OF POLICY AND PLANNING
PLANNING INVENTORY AND DATA

TRAFFIC RECORDER DATA

TOWN OF HARTFORD

ROUTE 91

DIRECTION N

NB COLL DIST ON RAMP FR GROVE ST TO I84 WB

DAY	SUN	MON	TUE	WED	THU	FRI	SAT
DATE	0	0	0	09/19/2012	09/20/2012	09/21/2012	0
TYPE							
HOUR							

2012 ADT = 1500

ACF = NA

12A	0	0	0	0	10	26	0
01A	0	0	0	0	12	16	0
02A	0	0	0	0	1	4	0
03A	0	0	0	0	6	9	0
04A	0	0	0	0	2	0	0
05A	0	0	0	0	6	0	0
06A	0	0	0	0	11	0	0
07A	0	0	0	0	67	0	0
08A	0	0	0	0	71	0	0
09A	0	0	0	0	50	0	0
10A	0	0	0	0	40	0	0
11A	0	0	0	55	72	0	0
12P	0	0	0	63	83	0	0
01P	0	0	0	63	70	0	0
02P	0	0	0	86	101	0	0
03P	0	0	0	133	140	0	0
04P	0	0	0	254	271	0	0
05P	0	0	0	248	314	0	0
06P	0	0	0	166	169	0	0
07P	0	0	0	92	93	0	0
08P	0	0	0	58	74	0	0
09P	0	0	0	35	34	0	0
10P	0	0	0	27	27	0	0
11P	0	0	0	25	39	0	0
TOT	0	0	0	1305	1763	55	0

STATE OF CONNECTICUT
DEPARTMENT OF TRANSPORTATION
BUREAU OF POLICY AND PLANNING
PLANNING INVENTORY AND DATA

TRAFFIC RECORDER DATA

TOWN OF HARTFORD	ROUTE 91						DIRECTION S
SB OFF RAMP TO ROUTE 2 WB (EXIT 31)	SUN	MON	TUE	WED	THU	FRI	SAT
DAY	0	06/18/2012	06/19/2012	06/20/2012	0	0	0
DATE							
TYPE							
HOUR							
	2012 ADT = 1400		ACF = NA				

12A	0	0	10	5	0	0	0
01A	0	0	4	2	0	0	0
02A	0	0	3	5	0	0	0
03A	0	0	1	4	0	0	0
04A	0	0	7	6	0	0	0
05A	0	0	35	31	0	0	0
06A	0	113	103	0	0	0	0
07A	0	174	185	0	0	0	0
08A	0	204	191	0	0	0	0
09A	0	161	168	0	0	0	0
10A	0	72	96	0	0	0	0
11A	0	79	92	0	0	0	0
12P	0	89	79	0	0	0	0
01P	0	105	95	0	0	0	0
02P	0	74	74	0	0	0	0
03P	0	99	73	0	0	0	0
04P	0	59	87	0	0	0	0
05P	0	104	112	0	0	0	0
06P	0	75	43	0	0	0	0
07P	0	41	32	0	0	0	0
08P	0	36	36	0	0	0	0
09P	0	20	22	0	0	0	0
10P	0	18	30	0	0	0	0
11P	0	14	10	0	0	0	0
TOT	0	1537	1588	53	0	0	0

STATE OF CONNECTICUT
DEPARTMENT OF TRANSPORTATION
BUREAU OF POLICY AND PLANNING
PLANNING INVENTORY AND DATA

TRAFFIC RECORDER DATA

TOWN OF HARTFORD

ROUTE 91

DIRECTION N

NB OFF RAMP TO I-91NB COLLECTOR DIST

DAY	SUN	MON	TUE	WED	THU	FRI	SAT
DATE	0	0	0	0	09/20/2012	09/21/2012	0
TYPE							
HOUR							

2012 ADT = 17000

ACF = NA

12A	0	0	0	0	0	112	0
01A	0	0	0	0	0	90	0
02A	0	0	0	0	0	59	0
03A	0	0	0	0	0	52	0
04A	0	0	0	0	111	0	0
05A	0	0	0	0	304	0	0
06A	0	0	0	0	1001	0	0
07A	0	0	0	0	1822	0	0
08A	0	0	0	0	1881	0	0
09A	0	0	0	0	1161	0	0
10A	0	0	0	0	919	0	0
11A	0	0	0	0	899	0	0
12P	0	0	0	0	918	0	0
01P	0	0	0	0	896	0	0
02P	0	0	0	0	960	0	0
03P	0	0	0	0	1145	0	0
04P	0	0	0	0	1204	0	0
05P	0	0	0	0	1129	0	0
06P	0	0	0	0	809	0	0
07P	0	0	0	0	612	0	0
08P	0	0	0	0	511	0	0
09P	0	0	0	0	378	0	0
10P	0	0	0	0	331	0	0
11P	0	0	0	0	239	0	0
TOT	0	0	0	0	17230	313	0

STATE OF CONNECTICUT
DEPARTMENT OF TRANSPORTATION
BUREAU OF POLICY AND PLANNING
PLANNING INVENTORY AND DATA

TRAFFIC RECORDER DATA

TOWN OF HARTFORD

ROUTE 91

DIRECTION N

NB COLLECTOR DIST OFF RAMP TO I-84 WB

DAY	SUN	MON	TUE	WED	THU	FRI	SAT
DATE	0	0	0	0	09/20/2012	09/21/2012	0
TYPE							
HOUR							

2012 ADT = 12500

ACF = NA

12A	0	0	0	0	0	99	0
01A	0	0	0	0	0	69	0
02A	0	0	0	0	0	58	0
03A	0	0	0	0	0	44	0
04A	0	0	0	0	104	0	0
05A	0	0	0	0	211	0	0
06A	0	0	0	0	695	0	0
07A	0	0	0	0	1335	0	0
08A	0	0	0	0	1364	0	0
09A	0	0	0	0	969	0	0
10A	0	0	0	0	766	0	0
11A	0	0	0	0	806	0	0
12P	0	0	0	0	732	0	0
01P	0	0	0	0	752	0	0
02P	0	0	0	0	829	0	0
03P	0	0	0	0	888	0	0
04P	0	0	0	0	833	0	0
05P	0	0	0	0	687	0	0
06P	0	0	0	0	709	0	0
07P	0	0	0	0	605	0	0
08P	0	0	0	0	406	0	0
09P	0	0	0	0	319	0	0
10P	0	0	0	0	274	0	0
11P	0	0	0	0	211	0	0
TOT	0	0	0	0	13495	270	0

STATE OF CONNECTICUT
DEPARTMENT OF TRANSPORTATION
BUREAU OF POLICY AND PLANNING
PLANNING INVENTORY AND DATA

TRAFFIC RECORDER DATA

TOWN OF HARTFORD

ROUTE 91

DIRECTION S

SB HOV OFF RAMP TO LIEBERT ROAD

DAY	SUN	MON	TUE	WED	THU	FRI	SAT
DATE	0	0	06/12/2012	06/13/2012	06/14/2012	0	0
TYPE							
HOUR							

2012 ADT = 700

ACF = NA

12A	0	0	0	1	1	0	0
01A	0	0	0	1	1	0	0
02A	0	0	0	1	0	0	0
03A	0	0	0	0	0	0	0
04A	0	0	0	3	3	0	0
05A	0	0	14	8	0	0	0
06A	0	0	39	39	0	0	0
07A	0	0	137	146	0	0	0
08A	0	0	98	104	0	0	0
09A	0	0	48	51	0	0	0
10A	0	0	23	20	0	0	0
11A	0	0	21	20	0	0	0
12P	0	0	15	14	0	0	0
01P	0	0	11	12	0	0	0
02P	0	0	23	23	0	0	0
03P	0	0	46	34	0	0	0
04P	0	0	77	75	0	0	0
05P	0	0	145	133	0	0	0
06P	0	0	66	62	0	0	0
07P	0	0	15	19	0	0	0
08P	0	0	5	5	0	0	0
09P	0	0	3	5	0	0	0
10P	0	0	2	2	0	0	0
11P	0	0	1	0	0	0	0
TOT	0	0	789	778	5	0	0

STATE OF CONNECTICUT
DEPARTMENT OF TRANSPORTATION
BUREAU OF POLICY AND PLANNING
PLANNING INVENTORY AND DATA

TRAFFIC RECORDER DATA

TOWN OF HARTFORD

ROUTE 91

DIRECTION N

NB HOV ON RAMP FROM LIEBERT ROAD

DAY	SUN	MON	TUE	WED	THU	FRI	SAT
DATE	0	0	06/12/2012	06/13/2012	06/14/2012	0	0
TYPE							
HOUR							

2012 ADT = 400

ACF = NA

12A	0	0	0	1	2	0	0
01A	0	0	0	2	3	0	0
02A	0	0	0	2	0	0	0
03A	0	0	0	0	0	0	0
04A	0	0	0	3	3	0	0
05A	0	0	17	13	0	0	0
06A	0	0	25	28	0	0	0
07A	0	0	24	22	0	0	0
08A	0	0	21	13	0	0	0
09A	0	0	21	15	0	0	0
10A	0	0	15	6	0	0	0
11A	0	0	17	11	0	0	0
12P	0	0	21	14	0	0	0
01P	0	0	21	16	0	0	0
02P	0	0	26	23	0	0	0
03P	0	0	34	35	0	0	0
04P	0	0	58	57	0	0	0
05P	0	0	78	54	0	0	0
06P	0	0	38	30	0	0	0
07P	0	0	14	24	0	0	0
08P	0	0	10	13	0	0	0
09P	0	0	12	7	0	0	0
10P	0	0	3	6	0	0	0
11P	0	0	7	3	0	0	0
TOT	0	0	462	398	8	0	0

STATE OF CONNECTICUT
DEPARTMENT OF TRANSPORTATION
BUREAU OF POLICY AND PLANNING
PLANNING INVENTORY AND DATA

TRAFFIC RECORDER DATA

TOWN OF HARTFORD	ROUTE 91						DIRECTION S
SB ON RAMP FROM ROUTE 15 SB	SUN	MON	TUE	WED	THU	FRI	SAT
DAY	0	0	05/15/2012	05/16/2012	05/17/2012	0	0
DATE							
TYPE							
HOUR							
	2012 ADT = 19800		ACF = NA				

12A	0	0	0	176	190	0	0
01A	0	0	0	130	163	0	0
02A	0	0	148	147	0	0	0
03A	0	0	207	216	0	0	0
04A	0	0	325	299	0	0	0
05A	0	0	711	697	0	0	0
06A	0	0	1424	1388	0	0	0
07A	0	0	2083	1931	0	0	0
08A	0	0	1719	1675	0	0	0
09A	0	0	1270	1170	0	0	0
10A	0	0	1232	1241	0	0	0
11A	0	0	1169	1153	0	0	0
12P	0	0	1272	1186	0	0	0
01P	0	0	1200	1281	0	0	0
02P	0	0	1383	1343	0	0	0
03P	0	0	1512	1487	0	0	0
04P	0	0	1086	1402	0	0	0
05P	0	0	902	675	0	0	0
06P	0	0	894	919	0	0	0
07P	0	0	864	927	0	0	0
08P	0	0	688	800	0	0	0
09P	0	0	679	629	0	0	0
10P	0	0	434	434	0	0	0
11P	0	0	285	315	0	0	0
TOT	0	0	21487	21621	353	0	0

STATE OF CONNECTICUT
DEPARTMENT OF TRANSPORTATION
BUREAU OF POLICY AND PLANNING
PLANNING INVENTORY AND DATA

TRAFFIC RECORDER DATA

TOWN OF HARTFORD		ROUTE 91						DIRECTION N
NORTH OF OFF RAMP TO ROUTE 15 NB (EXIT 29)		SUN	MON	TUE	WED	THU	FRI	SAT
DAY	DATE	0	0	08/04/2009	08/05/2009	0	0	0
TYPE	HOUR	2009 ADT = 34200		ACF = NA		*****		
	12A	0	0	0	261	0	0	0
	01A	0	0	0	219	0	0	0
	02A	0	0	0	180	0	0	0
	03A	0	0	0	167	0	0	0
	04A	0	0	0	409	0	0	0
	05A	0	0	854	0	0	0	0
	06A	0	0	2426	0	0	0	0
	07A	0	0	4232	0	0	0	0
	08A	0	0	3949	0	0	0	0
	09A	0	0	2483	0	0	0	0
	10A	0	0	2025	0	0	0	0
	11A	0	0	1788	0	0	0	0
	12P	0	0	2034	0	0	0	0
	01P	0	0	1893	0	0	0	0
	02P	0	0	2068	0	0	0	0
	03P	0	0	2353	0	0	0	0
	04P	0	0	1888	0	0	0	0
	05P	0	0	2622	0	0	0	0
	06P	0	0	1659	0	0	0	0
	07P	0	0	1166	0	0	0	0
	08P	0	0	859	0	0	0	0
	09P	0	0	892	0	0	0	0
	10P	0	0	686	0	0	0	0
	11P	0	0	450	0	0	0	0
	TOT	0	0	36327	1236	0	0	0

STATE OF CONNECTICUT
 DEPARTMENT OF TRANSPORTATION
 BUREAU OF POLICY AND PLANNING
 PLANNING INVENTORY AND DATA

TRAFFIC RECORDER DATA

TOWN OF HARTFORD	ROUTE 91							DIRECTION N
(HOV LANE) BETWEEN EXIT 33 AND EXIT 34	SUN	MON	TUE	WED	THU	FRI	SAT	
DAY								
DATE	0	0	0	0	09/10/2009	09/11/2009	09/12/2009	
TYPE								
HOUR								
	2009 ADT = 4100		ACF = NA					

12A	0	0	0	0	0	14	32	
01A	0	0	0	0	0	9	17	
02A	0	0	0	0	0	1	15	
03A	0	0	0	0	0	2	3	
04A	0	0	0	0	0	13	17	
05A	0	0	0	0	50	46	15	
06A	0	0	0	0	188	153	58	
07A	0	0	0	0	235	234	64	
08A	0	0	0	0	170	170	70	
09A	0	0	0	0	109	126	126	
10A	0	0	0	0	145	205	182	
11A	0	0	0	0	143	212	205	
12P	0	0	0	0	139	213	185	
01P	0	0	0	0	181	243	232	
02P	0	0	0	0	224	299	225	
03P	0	0	0	0	389	612	225	
04P	0	0	0	0	627	824	253	
05P	0	0	0	0	710	650	206	
06P	0	0	0	0	215	284	138	
07P	0	0	0	0	112	160	125	
08P	0	0	0	0	78	111	114	
09P	0	0	0	0	60	88	89	
10P	0	0	0	0	52	86	96	
11P	0	0	0	0	21	62	57	
TOT	0	0	0	0	3848	4817	2749	

STATE OF CONNECTICUT
DEPARTMENT OF TRANSPORTATION
BUREAU OF POLICY AND PLANNING
PLANNING INVENTORY AND DATA

TRAFFIC RECORDER DATA

TOWN OF HARTFORD	ROUTE 91							DIRECTION N
(HOV LANE) BETWEEN EXIT 33 AND EXIT 34	SUN	MON	TUE	WED	THU	FRI	SAT	
DAY	09/13/2009	09/14/2009	09/15/2009	09/16/2009	09/17/2009	09/18/2009	09/19/2009	
DATE								
TYPE								
HOUR								
	2009 ADT = 3600		ACF = NA					

12A	28	20	11	10	9	14	37	
01A	31	3	0	6	2	5	21	
02A	15	5	3	6	2	1	21	
03A	7	4	5	4	6	3	7	
04A	6	14	11	19	16	15	6	
05A	10	51	56	45	52	55	17	
06A	24	173	202	184	189	188	65	
07A	28	247	237	250	255	231	73	
08A	54	180	167	191	176	215	135	
09A	88	86	112	113	121	194	230	
10A	122	110	162	94	125	188	257	
11A	170	128	110	126	140	225	300	
12P	199	117	135	129	149	240	283	
01P	209	136	139	143	193	263	301	
02P	197	219	211	228	254	354	269	
03P	261	368	419	375	492	692	215	
04P	253	567	796	646	814	1016	217	
05P	245	440	611	524	556	631	198	
06P	229	158	168	171	201	279	168	
07P	196	108	115	113	124	158	142	
08P	109	72	88	77	101	133	146	
09P	51	55	58	60	72	121	104	
10P	47	21	30	37	44	76	92	
11P	30	24	24	22	31	60	52	
TOT	2609	3306	3870	3573	4124	5357	3356	

STATE OF CONNECTICUT
 DEPARTMENT OF TRANSPORTATION
 BUREAU OF POLICY AND PLANNING
 PLANNING INVENTORY AND DATA

TRAFFIC RECORDER DATA

TOWN OF HARTFORD	ROUTE 91						DIRECTION N
(HOV LANE) BETWEEN EXIT 33 AND EXIT 34	SUN	MON	TUE	WED	THU	FRI	SAT
DAY	09/20/2009	09/21/2009	0	0	0	0	0
DATE							
TYPE							
HOUR							
	2009 ADT = 3100		ACF = NA				

12A	39	18	0	0	0	0	0
01A	21	7	0	0	0	0	0
02A	21	3	0	0	0	0	0
03A	4	8	0	0	0	0	0
04A	14	0	0	0	0	0	0
05A	8	0	0	0	0	0	0
06A	19	0	0	0	0	0	0
07A	39	0	0	0	0	0	0
08A	84	0	0	0	0	0	0
09A	141	0	0	0	0	0	0
10A	214	0	0	0	0	0	0
11A	230	0	0	0	0	0	0
12P	280	0	0	0	0	0	0
01P	254	0	0	0	0	0	0
02P	238	0	0	0	0	0	0
03P	295	0	0	0	0	0	0
04P	263	0	0	0	0	0	0
05P	237	0	0	0	0	0	0
06P	225	0	0	0	0	0	0
07P	208	0	0	0	0	0	0
08P	134	0	0	0	0	0	0
09P	82	0	0	0	0	0	0
10P	53	0	0	0	0	0	0
11P	24	0	0	0	0	0	0
TOT	3127	36	0	0	0	0	0

STATE OF CONNECTICUT
 DEPARTMENT OF TRANSPORTATION
 BUREAU OF POLICY AND PLANNING
 PLANNING INVENTORY AND DATA

TRAFFIC RECORDER DATA

TOWN OF HARTFORD

ROUTE 91

DIRECTION S

(HOV LANE) BETWEEN EXIT 33 AND EXIT 34

DAY	SUN	MON	TUE	WED	THU	FRI	SAT
DATE	0	0	0	06/24/2009	06/25/2009	0	0
TYPE							
HOUR							

2009 ADT = 4700

ACF = NA

12A	0	0	0	0	12	0	0
01A	0	0	0	0	3	0	0
02A	0	0	0	0	1	0	0
03A	0	0	0	0	2	0	0
04A	0	0	0	10	0	0	0
05A	0	0	0	40	0	0	0
06A	0	0	0	227	0	0	0
07A	0	0	0	571	0	0	0
08A	0	0	0	529	0	0	0
09A	0	0	0	225	0	0	0
10A	0	0	0	192	0	0	0
11A	0	0	0	202	0	0	0
12P	0	0	0	233	0	0	0
01P	0	0	0	206	0	0	0
02P	0	0	0	246	0	0	0
03P	0	0	0	448	0	0	0
04P	0	0	0	606	0	0	0
05P	0	0	0	709	0	0	0
06P	0	0	0	290	0	0	0
07P	0	0	0	117	0	0	0
08P	0	0	0	74	0	0	0
09P	0	0	0	67	0	0	0
10P	0	0	0	44	0	0	0
11P	0	0	0	22	0	0	0
TOT	0	0	0	5058	18	0	0

STATE OF CONNECTICUT
DEPARTMENT OF TRANSPORTATION
BUREAU OF POLICY AND PLANNING
PLANNING INVENTORY AND DATA

TRAFFIC RECORDER DATA

TOWN OF HARTFORD	ROUTE 91							DIRECTION S
(HOV LANE) BETWEEN EXIT 33 AND EXIT 34	SUN	MON	TUE	WED	THU	FRI	SAT	
DAY								
DATE	0	0	0	0	09/10/2009	09/11/2009	09/12/2009	
TYPE								
HOUR								
	2009 ADT = 5300		ACF = NA					

12A	0	0	0	0	0	11	19	
01A	0	0	0	0	0	3	8	
02A	0	0	0	0	0	1	7	
03A	0	0	0	0	0	1	2	
04A	0	0	0	0	0	5	8	
05A	0	0	0	0	49	38	15	
06A	0	0	0	0	228	209	48	
07A	0	0	0	0	685	616	83	
08A	0	0	0	0	506	596	165	
09A	0	0	0	0	225	340	234	
10A	0	0	0	0	147	162	286	
11A	0	0	0	0	141	175	287	
12P	0	0	0	0	374	219	289	
01P	0	0	0	0	254	201	270	
02P	0	0	0	0	241	484	249	
03P	0	0	0	0	446	796	269	
04P	0	0	0	0	499	700	278	
05P	0	0	0	0	565	827	269	
06P	0	0	0	0	259	419	192	
07P	0	0	0	0	107	176	149	
08P	0	0	0	0	87	75	91	
09P	0	0	0	0	36	60	83	
10P	0	0	0	0	32	70	64	
11P	0	0	0	0	24	61	41	
TOT	0	0	0	0	4905	6245	3406	

STATE OF CONNECTICUT
DEPARTMENT OF TRANSPORTATION
BUREAU OF POLICY AND PLANNING
PLANNING INVENTORY AND DATA

TRAFFIC RECORDER DATA

TOWN OF HARTFORD

ROUTE 91

DIRECTION S

(HOV LANE) BETWEEN EXIT 33 AND EXIT 34

DAY	SUN	MON	TUE	WED	THU	FRI	SAT
DATE	09/13/2009	09/14/2009	09/15/2009	09/16/2009	09/17/2009	09/18/2009	09/19/2009
TYPE							
HOUR							

2009 ADT = 4500 ACF = NA

12A	13	19	2	7	11	14	21
01A	6	0	1	3	3	3	8
02A	2	1	1	1	1	6	4
03A	3	3	0	7	2	1	1
04A	6	10	7	7	9	6	5
05A	8	48	43	46	52	41	11
06A	24	212	235	224	212	180	26
07A	43	658	684	690	621	592	67
08A	92	573	576	583	548	455	126
09A	177	231	204	303	219	199	218
10A	223	167	140	129	153	157	227
11A	237	160	140	138	128	190	235
12P	325	154	137	158	150	207	302
01P	316	184	152	181	170	229	252
02P	293	199	202	206	252	352	302
03P	335	416	415	401	558	797	316
04P	391	432	478	515	617	983	341
05P	372	444	542	480	591	1059	439
06P	241	204	259	176	257	592	341
07P	185	107	96	91	109	224	307
08P	107	29	72	46	69	141	240
09P	69	0	44	43	55	114	214
10P	42	2	33	33	28	131	162
11P	16	0	24	17	20	39	59
TOT	3526	4253	4487	4485	4835	6712	4224

STATE OF CONNECTICUT
DEPARTMENT OF TRANSPORTATION
BUREAU OF POLICY AND PLANNING
PLANNING INVENTORY AND DATA

TRAFFIC RECORDER DATA

TOWN OF HARTFORD	ROUTE 91						DIRECTION S
(HOV LANE) BETWEEN EXIT 33 AND EXIT 34	SUN	MON	TUE	WED	THU	FRI	SAT
DAY	09/20/2009	09/21/2009	0	0	0	0	0
DATE							
TYPE							
HOUR							
	2009 ADT = 4900		ACF = NA				

12A	16	6	0	0	0	0	0
01A	8	2	0	0	0	0	0
02A	15	2	0	0	0	0	0
03A	2	5	0	0	0	0	0
04A	3	0	0	0	0	0	0
05A	6	0	0	0	0	0	0
06A	23	0	0	0	0	0	0
07A	43	0	0	0	0	0	0
08A	101	0	0	0	0	0	0
09A	161	0	0	0	0	0	0
10A	235	0	0	0	0	0	0
11A	241	0	0	0	0	0	0
12P	270	0	0	0	0	0	0
01P	326	0	0	0	0	0	0
02P	416	0	0	0	0	0	0
03P	450	0	0	0	0	0	0
04P	524	0	0	0	0	0	0
05P	591	0	0	0	0	0	0
06P	517	0	0	0	0	0	0
07P	374	0	0	0	0	0	0
08P	231	0	0	0	0	0	0
09P	166	0	0	0	0	0	0
10P	115	0	0	0	0	0	0
11P	23	0	0	0	0	0	0
TOT	4857	15	0	0	0	0	0

STATE OF CONNECTICUT
 DEPARTMENT OF TRANSPORTATION
 BUREAU OF POLICY AND PLANNING
 PLANNING INVENTORY AND DATA

TRAFFIC RECORDER DATA

TOWN OF HARTFORD

ROUTE 91

DIRECTION N

NB SOUTH OF I-84 EB & WB ON RAMPS

DAY	SUN	MON	TUE	WED	THU	FRI	SAT
DATE	0	0	0	06/24/2009	06/25/2009	0	0
TYPE							
HOUR							

2009 ADT = 37800

ACF = NA

12A	0	0	0	0	379	0	0
01A	0	0	0	0	242	0	0
02A	0	0	0	0	189	0	0
03A	0	0	0	0	236	0	0
04A	0	0	0	0	508	0	0
05A	0	0	0	0	1059	0	0
06A	0	0	0	0	2290	0	0
07A	0	0	0	0	3231	0	0
08A	0	0	0	2850	2777	0	0
09A	0	0	0	2027	0	0	0
10A	0	0	0	1831	0	0	0
11A	0	0	0	1954	0	0	0
12P	0	0	0	2046	0	0	0
01P	0	0	0	2101	0	0	0
02P	0	0	0	2403	0	0	0
03P	0	0	0	3100	0	0	0
04P	0	0	0	3771	0	0	0
05P	0	0	0	3403	0	0	0
06P	0	0	0	2101	0	0	0
07P	0	0	0	1506	0	0	0
08P	0	0	0	1305	0	0	0
09P	0	0	0	1153	0	0	0
10P	0	0	0	802	0	0	0
11P	0	0	0	648	0	0	0
TOT	0	0	0	33001	10911	0	0

STATE OF CONNECTICUT
DEPARTMENT OF TRANSPORTATION
BUREAU OF POLICY AND PLANNING
PLANNING INVENTORY AND DATA

TRAFFIC RECORDER DATA

TOWN OF HARTFORD

ROUTE 91

DIRECTION S

NORTH OF ON RAMP FROM I-84 EB

DAY	SUN	MON	TUE	WED	THU	FRI	SAT
DATE	0	06/29/2009	06/30/2009	07/01/2009	0	0	0
TYPE							
HOUR							

2009 ADT = 33500 ACF = NA

12A	0	0	303	311	0	0	0
01A	0	0	174	189	0	0	0
02A	0	0	178	0	0	0	0
03A	0	212	206	0	0	0	0
04A	0	447	429	0	0	0	0
05A	0	1165	1168	0	0	0	0
06A	0	2385	2384	0	0	0	0
07A	0	2805	2795	0	0	0	0
08A	0	2497	2505	0	0	0	0
09A	0	1891	1986	0	0	0	0
10A	0	1875	1867	0	0	0	0
11A	0	1965	1968	0	0	0	0
12P	0	2002	2002	0	0	0	0
01P	0	2101	2072	0	0	0	0
02P	0	2376	2365	0	0	0	0
03P	0	2767	2759	0	0	0	0
04P	0	2742	2742	0	0	0	0
05P	0	2496	2501	0	0	0	0
06P	0	1640	1641	0	0	0	0
07P	0	1182	1181	0	0	0	0
08P	0	1025	1018	0	0	0	0
09P	0	859	875	0	0	0	0
10P	0	793	775	0	0	0	0
11P	0	562	567	0	0	0	0
TOT	0	35787	36461	500	0	0	0

STATE OF CONNECTICUT
DEPARTMENT OF TRANSPORTATION
BUREAU OF POLICY AND PLANNING
PLANNING INVENTORY AND DATA

TRAFFIC RECORDER DATA

TOWN OF HARTFORD

ROUTE 15

DIRECTION S

SB OFF RAMP TO RT15 CD & I-91 SB (EXIT 87)

DAY	SUN	MON	TUE	WED	THU	FRI	SAT
DATE	0	0	0	06/17/2009	06/18/2009	0	0
TYPE							
HOUR							

2009 ADT = 2500

ACF = NA

12A	0	0	0	0	23	0	0
01A	0	0	0	0	12	0	0
02A	0	0	0	0	2	0	0
03A	0	0	0	0	15	0	0
04A	0	0	0	6	0	0	0
05A	0	0	0	18	0	0	0
06A	0	0	0	89	0	0	0
07A	0	0	0	224	0	0	0
08A	0	0	0	211	0	0	0
09A	0	0	0	111	0	0	0
10A	0	0	0	120	0	0	0
11A	0	0	0	134	0	0	0
12P	0	0	0	125	0	0	0
01P	0	0	0	126	0	0	0
02P	0	0	0	132	0	0	0
03P	0	0	0	178	0	0	0
04P	0	0	0	339	0	0	0
05P	0	0	0	472	0	0	0
06P	0	0	0	131	0	0	0
07P	0	0	0	85	0	0	0
08P	0	0	0	71	0	0	0
09P	0	0	0	58	0	0	0
10P	0	0	0	37	0	0	0
11P	0	0	0	24	0	0	0
TOT	0	0	0	2691	52	0	0

STATE OF CONNECTICUT
DEPARTMENT OF TRANSPORTATION
BUREAU OF POLICY AND PLANNING
PLANNING INVENTORY AND DATA

TRAFFIC RECORDER DATA

TOWN OF HARTFORD

ROUTE 15

DIRECTION S

SB OFF RAMP TO BRAINARD ROAD (EXIT 87)

DAY	SUN	MON	TUE	WED	THU	FRI	SAT
DATE	0	0	0	06/17/2009	06/18/2009	0	0
TYPE							
HOUR							

2009 ADT = 5400

ACF = NA

12A	0	0	0	0	46	0	0
01A	0	0	0	0	43	0	0
02A	0	0	0	0	52	0	0
03A	0	0	0	0	27	0	0
04A	0	0	0	86	0	0	0
05A	0	0	0	154	0	0	0
06A	0	0	0	343	0	0	0
07A	0	0	0	616	0	0	0
08A	0	0	0	473	0	0	0
09A	0	0	0	351	0	0	0
10A	0	0	0	297	0	0	0
11A	0	0	0	316	0	0	0
12P	0	0	0	359	0	0	0
01P	0	0	0	338	0	0	0
02P	0	0	0	361	0	0	0
03P	0	0	0	356	0	0	0
04P	0	0	0	402	0	0	0
05P	0	0	0	327	0	0	0
06P	0	0	0	291	0	0	0
07P	0	0	0	213	0	0	0
08P	0	0	0	189	0	0	0
09P	0	0	0	169	0	0	0
10P	0	0	0	120	0	0	0
11P	0	0	0	95	0	0	0
TOT	0	0	0	5856	168	0	0

STATE OF CONNECTICUT
DEPARTMENT OF TRANSPORTATION
BUREAU OF POLICY AND PLANNING
PLANNING INVENTORY AND DATA

TRAFFIC RECORDER DATA

TOWN OF HARTFORD	ROUTE 15						DIRECTION S	
CD-ON RAMP TO I9IS&RT15S FROM AIRPORT RD	SUN	MON	TUE	WED	THU	FRI	SAT	
DAY	0	0	0	06/17/2009	06/18/2009	0	0	
DATE								
TYPE								
HOUR								
	2009 ADT = 7700		ACF = NA					

12A	0	0	0	0	68	0	0	
01A	0	0	0	0	79	0	0	
02A	0	0	0	0	72	0	0	
03A	0	0	0	0	83	0	0	
04A	0	0	0	128	0	0	0	
05A	0	0	0	201	0	0	0	
06A	0	0	0	265	0	0	0	
07A	0	0	0	340	0	0	0	
08A	0	0	0	450	0	0	0	
09A	0	0	0	419	0	0	0	
10A	0	0	0	483	0	0	0	
11A	0	0	0	494	0	0	0	
12P	0	0	0	537	0	0	0	
01P	0	0	0	557	0	0	0	
02P	0	0	0	599	0	0	0	
03P	0	0	0	691	0	0	0	
04P	0	0	0	828	0	0	0	
05P	0	0	0	823	0	0	0	
06P	0	0	0	360	0	0	0	
07P	0	0	0	269	0	0	0	
08P	0	0	0	266	0	0	0	
09P	0	0	0	223	0	0	0	
10P	0	0	0	167	0	0	0	
11P	0	0	0	104	0	0	0	
TOT	0	0	0	8204	302	0	0	

STATE OF CONNECTICUT
DEPARTMENT OF TRANSPORTATION
BUREAU OF POLICY AND PLANNING
PLANNING INVENTORY AND DATA

TRAFFIC RECORDER DATA

TOWN OF HARTFORD

ROUTE 91

DIRECTION S

SB ON RAMP FROM ROUTE 15 NB

DAY	SUN	MON	TUE	WED	THU	FRI	SAT
DATE	0	0	0	06/24/2009	06/25/2009	0	0
TYPE							
HOUR							

2009 ADT = 1700

ACF = NA

12A	0	0	0	0	10	0	0
01A	0	0	0	0	7	0	0
02A	0	0	0	4	0	0	0
03A	0	0	0	6	0	0	0
04A	0	0	0	15	0	0	0
05A	0	0	0	30	0	0	0
06A	0	0	0	72	0	0	0
07A	0	0	0	167	0	0	0
08A	0	0	0	123	0	0	0
09A	0	0	0	83	0	0	0
10A	0	0	0	94	0	0	0
11A	0	0	0	99	0	0	0
12P	0	0	0	106	0	0	0
01P	0	0	0	105	0	0	0
02P	0	0	0	121	0	0	0
03P	0	0	0	153	0	0	0
04P	0	0	0	160	0	0	0
05P	0	0	0	147	0	0	0
06P	0	0	0	92	0	0	0
07P	0	0	0	97	0	0	0
08P	0	0	0	56	0	0	0
09P	0	0	0	63	0	0	0
10P	0	0	0	24	0	0	0
11P	0	0	0	19	0	0	0
TOT	0	0	0	1836	17	0	0

STATE OF CONNECTICUT
 DEPARTMENT OF TRANSPORTATION
 BUREAU OF POLICY AND PLANNING
 PLANNING INVENTORY AND DATA

TRAFFIC RECORDER DATA

TOWN OF HARTFORD

ROUTE 91

DIRECTION N

NB OFF RAMP TO BRAINARD ROAD (EXIT 27)

DAY	SUN	MON	TUE	WED	THU	FRI	SAT
DATE	0	0	0	06/24/2009	06/25/2009	0	0
TYPE							
HOUR							

2009 ADT = 6800

ACF = NA

12A	0	0	0	0	103	0	0
01A	0	0	0	71	74	0	0
02A	0	0	0	48	0	0	0
03A	0	0	0	46	0	0	0
04A	0	0	0	91	0	0	0
05A	0	0	0	169	0	0	0
06A	0	0	0	454	0	0	0
07A	0	0	0	703	0	0	0
08A	0	0	0	580	0	0	0
09A	0	0	0	437	0	0	0
10A	0	0	0	389	0	0	0
11A	0	0	0	392	0	0	0
12P	0	0	0	452	0	0	0
01P	0	0	0	454	0	0	0
02P	0	0	0	423	0	0	0
03P	0	0	0	487	0	0	0
04P	0	0	0	620	0	0	0
05P	0	0	0	514	0	0	0
06P	0	0	0	339	0	0	0
07P	0	0	0	229	0	0	0
08P	0	0	0	179	0	0	0
09P	0	0	0	142	0	0	0
10P	0	0	0	142	0	0	0
11P	0	0	0	124	0	0	0
TOT	0	0	0	7485	177	0	0

STATE OF CONNECTICUT
 DEPARTMENT OF TRANSPORTATION
 BUREAU OF POLICY AND PLANNING
 PLANNING INVENTORY AND DATA

TRAFFIC RECORDER DATA

TOWN OF HARTFORD

ROUTE 91

DIRECTION S

SB ON RAMP FROM ROUTE 15 SB & SR 530

DAY	SUN	MON	TUE	WED	THU	FRI	SAT
DATE	0	0	0	06/17/2009	06/18/2009	0	0
TYPE							
HOUR							

2009 ADT = 8200

ACF = NA

12A	0	0	0	0	79	0	0
01A	0	0	0	0	81	0	0
02A	0	0	0	0	63	0	0
03A	0	0	0	0	75	0	0
04A	0	0	0	105	0	0	0
05A	0	0	0	203	0	0	0
06A	0	0	0	341	0	0	0
07A	0	0	0	485	0	0	0
08A	0	0	0	579	0	0	0
09A	0	0	0	433	0	0	0
10A	0	0	0	451	0	0	0
11A	0	0	0	499	0	0	0
12P	0	0	0	526	0	0	0
01P	0	0	0	543	0	0	0
02P	0	0	0	548	0	0	0
03P	0	0	0	697	0	0	0
04P	0	0	0	924	0	0	0
05P	0	0	0	1017	0	0	0
06P	0	0	0	421	0	0	0
07P	0	0	0	282	0	0	0
08P	0	0	0	275	0	0	0
09P	0	0	0	231	0	0	0
10P	0	0	0	171	0	0	0
11P	0	0	0	109	0	0	0
TOT	0	0	0	8840	298	0	0

STATE OF CONNECTICUT
 DEPARTMENT OF TRANSPORTATION
 BUREAU OF POLICY AND PLANNING
 PLANNING INVENTORY AND DATA

TRAFFIC RECORDER DATA

TOWN OF HARTFORD

ROUTE 91

DIRECTION S

SB OFF RAMP TO ROUTE 15 SB (EXIT 28)

DAY	SUN	MON	TUE	WED	THU	FRI	SAT
DATE	0	0	0	06/24/2009	06/25/2009	0	0
TYPE							
HOUR							

2009 ADT = 10800

ACF = NA

12A	0	0	0	0	117	0	0
01A	0	0	0	0	57	0	0
02A	0	0	0	26	0	0	0
03A	0	0	0	31	0	0	0
04A	0	0	0	31	0	0	0
05A	0	0	0	141	0	0	0
06A	0	0	0	440	0	0	0
07A	0	0	0	605	0	0	0
08A	0	0	0	569	0	0	0
09A	0	0	0	540	0	0	0
10A	0	0	0	525	0	0	0
11A	0	0	0	624	0	0	0
12P	0	0	0	751	0	0	0
01P	0	0	0	664	0	0	0
02P	0	0	0	793	0	0	0
03P	0	0	0	993	0	0	0
04P	0	0	0	1435	0	0	0
05P	0	0	0	1339	0	0	0
06P	0	0	0	704	0	0	0
07P	0	0	0	433	0	0	0
08P	0	0	0	396	0	0	0
09P	0	0	0	305	0	0	0
10P	0	0	0	233	0	0	0
11P	0	0	0	198	0	0	0
TOT	0	0	0	11776	174	0	0

STATE OF CONNECTICUT
DEPARTMENT OF TRANSPORTATION
BUREAU OF POLICY AND PLANNING
PLANNING INVENTORY AND DATA

TRAFFIC RECORDER DATA

TOWN OF HARTFORD

ROUTE 91

DIRECTION N

NB OFF RAMP TO ROUTE 15 SB (EXIT 28)

DAY	SUN	MON	TUE	WED	THU	FRI	SAT
DATE	0	0	0	06/17/2009	06/18/2009	0	0
TYPE							
HOUR							

2009 ADT = 1200

ACF = NA

12A	0	0	0	0	9	0	0
01A	0	0	0	0	7	0	0
02A	0	0	0	0	2	0	0
03A	0	0	0	0	4	0	0
04A	0	0	0	9	0	0	0
05A	0	0	0	13	0	0	0
06A	0	0	0	69	0	0	0
07A	0	0	0	133	0	0	0
08A	0	0	0	97	0	0	0
09A	0	0	0	71	0	0	0
10A	0	0	0	75	0	0	0
11A	0	0	0	88	0	0	0
12P	0	0	0	82	0	0	0
01P	0	0	0	70	0	0	0
02P	0	0	0	73	0	0	0
03P	0	0	0	96	0	0	0
04P	0	0	0	114	0	0	0
05P	0	0	0	111	0	0	0
06P	0	0	0	74	0	0	0
07P	0	0	0	51	0	0	0
08P	0	0	0	44	0	0	0
09P	0	0	0	41	0	0	0
10P	0	0	0	30	0	0	0
11P	0	0	0	16	0	0	0
TOT	0	0	0	1357	22	0	0

STATE OF CONNECTICUT
DEPARTMENT OF TRANSPORTATION
BUREAU OF POLICY AND PLANNING
PLANNING INVENTORY AND DATA

TRAFFIC RECORDER DATA

TOWN OF HARTFORD

ROUTE 91

DIRECTION N

NB OFF RAMP TO ROUTE 15 NB (EXIT 29)

DAY	SUN	MON	TUE	WED	THU	FRI	SAT
DATE	0	0	08/25/2009	08/26/2009	08/27/2009	0	0
TYPE							
HOUR							

2009 ADT = 21600

ACF = NA

12A	0	0	0	367	364	0	0
01A	0	0	0	267	266	0	0
02A	0	0	0	232	236	0	0
03A	0	0	0	230	226	0	0
04A	0	0	0	256	264	0	0
05A	0	0	0	426	425	0	0
06A	0	0	0	867	0	0	0
07A	0	0	0	1334	0	0	0
08A	0	0	0	1379	0	0	0
09A	0	0	0	1263	0	0	0
10A	0	0	0	1307	0	0	0
11A	0	0	0	1347	0	0	0
12P	0	0	0	1484	0	0	0
01P	0	0	1398	1396	0	0	0
02P	0	0	1470	1595	0	0	0
03P	0	0	1562	1586	0	0	0
04P	0	0	1292	1277	0	0	0
05P	0	0	1387	1371	0	0	0
06P	0	0	1469	1433	0	0	0
07P	0	0	1093	1098	0	0	0
08P	0	0	935	963	0	0	0
09P	0	0	810	832	0	0	0
10P	0	0	546	513	0	0	0
11P	0	0	473	418	0	0	0
TOT	0	0	12435	23241	1781	0	0

STATE OF CONNECTICUT
DEPARTMENT OF TRANSPORTATION
BUREAU OF POLICY AND PLANNING
PLANNING INVENTORY AND DATA

TRAFFIC RECORDER DATA

TOWN OF HARTFORD		ROUTE 91						DIRECTION N
NB ON RAMP FROM ROUTE 15 NB		SUN	MON	TUE	WED	THU	FRI	SAT
DAY	DATE	0	0	0	06/17/2009	06/18/2009	0	0
TYPE	HOUR	2009 ADT = 19500		ACF = NA				

12A		0	0	0	0	119	0	0
01A		0	0	0	0	114	0	0
02A		0	0	0	0	69	0	0
03A		0	0	0	70	0	0	0
04A		0	0	0	195	0	0	0
05A		0	0	0	506	0	0	0
06A		0	0	0	1275	0	0	0
07A		0	0	0	2102	0	0	0
08A		0	0	0	2303	0	0	0
09A		0	0	0	1216	0	0	0
10A		0	0	0	1102	0	0	0
11A		0	0	0	1113	0	0	0
12P		0	0	0	1250	0	0	0
01P		0	0	0	1309	0	0	0
02P		0	0	0	1291	0	0	0
03P		0	0	0	1494	0	0	0
04P		0	0	0	1449	0	0	0
05P		0	0	0	1259	0	0	0
06P		0	0	0	842	0	0	0
07P		0	0	0	688	0	0	0
08P		0	0	0	670	0	0	0
09P		0	0	0	557	0	0	0
10P		0	0	0	426	0	0	0
11P		0	0	0	259	0	0	0
TOT		0	0	0	21376	302	0	0

STATE OF CONNECTICUT
DEPARTMENT OF TRANSPORTATION
BUREAU OF POLICY AND PLANNING
PLANNING INVENTORY AND DATA

TRAFFIC RECORDER DATA

TOWN OF HARTFORD

ROUTE 91

DIRECTION S

SB ON RAMP FROM SR 598 EB (WHITEHEAD HWY)

DAY	SUN	MON	TUE	WED	THU	FRI	SAT
DATE	0	0	06/23/2009	06/24/2009	06/25/2009	0	0
TYPE							
HOUR							

2009 ADT = 8300 ACF = NA

12A	0	0	0	65	58	0	0
01A	0	0	0	39	37	0	0
02A	0	0	0	10	26	0	0
03A	0	0	25	19	0	0	0
04A	0	0	15	22	0	0	0
05A	0	0	33	36	0	0	0
06A	0	0	113	127	0	0	0
07A	0	0	244	236	0	0	0
08A	0	0	264	246	0	0	0
09A	0	0	311	316	0	0	0
10A	0	0	334	389	0	0	0
11A	0	0	441	524	0	0	0
12P	0	0	551	662	0	0	0
01P	0	0	492	512	0	0	0
02P	0	0	594	572	0	0	0
03P	0	0	969	918	0	0	0
04P	0	0	1632	1611	0	0	0
05P	0	0	1530	1491	0	0	0
06P	0	0	572	600	0	0	0
07P	0	0	307	325	0	0	0
08P	0	0	216	250	0	0	0
09P	0	0	177	165	0	0	0
10P	0	0	119	142	0	0	0
11P	0	0	78	89	0	0	0
TOT	0	0	9017	9366	121	0	0

STATE OF CONNECTICUT
DEPARTMENT OF TRANSPORTATION
BUREAU OF POLICY AND PLANNING
PLANNING INVENTORY AND DATA

TRAFFIC RECORDER DATA

TOWN OF HARTFORD

ROUTE 91

DIRECTION N

NB ON RAMP FROM SR 598 EB

DAY	SUN	MON	TUE	WED	THU	FRI	SAT
DATE	0	0	06/23/2009	06/24/2009	06/25/2009	0	0
TYPE							
HOUR							

2009 ADT = 7600

ACF = NA

12A	0	0	0	83	87	0	0
01A	0	0	0	49	44	0	0
02A	0	0	0	35	31	0	0
03A	0	0	31	31	0	0	0
04A	0	0	48	57	0	0	0
05A	0	0	117	129	0	0	0
06A	0	0	312	272	0	0	0
07A	0	0	399	377	0	0	0
08A	0	0	341	368	0	0	0
09A	0	0	369	367	0	0	0
10A	0	0	354	346	0	0	0
11A	0	0	416	409	0	0	0
12P	0	0	520	487	0	0	0
01P	0	0	455	465	0	0	0
02P	0	0	546	541	0	0	0
03P	0	0	789	788	0	0	0
04P	0	0	1117	1030	0	0	0
05P	0	0	966	899	0	0	0
06P	0	0	449	487	0	0	0
07P	0	0	349	334	0	0	0
08P	0	0	224	274	0	0	0
09P	0	0	170	228	0	0	0
10P	0	0	173	185	0	0	0
11P	0	0	143	167	0	0	0
TOT	0	0	8288	8408	162	0	0

STATE OF CONNECTICUT
DEPARTMENT OF TRANSPORTATION
BUREAU OF POLICY AND PLANNING
PLANNING INVENTORY AND DATA

TRAFFIC RECORDER DATA

TOWN OF HARTFORD

ROUTE 91

DIRECTION N

NB OFF RMP TO SR598 WB(WHITEHEAD HWY X29A)

DAY	SUN	MON	TUE	WED	THU	FRI	SAT
DATE	0	0	06/23/2009	06/24/2009	06/25/2009	0	0
TYPE							
HOUR							

2009 ADT = 9600 ACF = NA

12A	0	0	0	19	22	0	0
01A	0	0	0	16	18	0	0
02A	0	0	13	14	18	0	0
03A	0	0	14	17	0	0	0
04A	0	0	22	30	0	0	0
05A	0	0	170	160	0	0	0
06A	0	0	788	761	0	0	0
07A	0	0	1867	1941	0	0	0
08A	0	0	1997	1988	0	0	0
09A	0	0	925	960	0	0	0
10A	0	0	566	591	0	0	0
11A	0	0	522	518	0	0	0
12P	0	0	587	550	0	0	0
01P	0	0	560	583	0	0	0
02P	0	0	480	495	0	0	0
03P	0	0	366	445	0	0	0
04P	0	0	395	456	0	0	0
05P	0	0	366	450	0	0	0
06P	0	0	276	303	0	0	0
07P	0	0	145	171	0	0	0
08P	0	0	159	148	0	0	0
09P	0	0	97	133	0	0	0
10P	0	0	90	120	0	0	0
11P	0	0	67	62	0	0	0
TOT	0	0	10472	10931	58	0	0

STATE OF CONNECTICUT
 DEPARTMENT OF TRANSPORTATION
 BUREAU OF POLICY AND PLANNING
 PLANNING INVENTORY AND DATA

TRAFFIC RECORDER DATA

TOWN OF HARTFORD

ROUTE 91

DIRECTION S

SB OFF RMP TO SR598 WB(WHITEHEAD HWY X29A)

DAY	SUN	MON	TUE	WED	THU	FRI	SAT
DATE	0	0	06/23/2009	06/24/2009	06/25/2009	0	0
TYPE							
HOUR							

2009 ADT = 7000 ACF = NA

12A	0	0	0	83	86	0	0
01A	0	0	0	26	43	0	0
02A	0	0	19	26	23	0	0
03A	0	0	26	28	0	0	0
04A	0	0	45	44	0	0	0
05A	0	0	156	149	0	0	0
06A	0	0	711	701	0	0	0
07A	0	0	1123	1137	0	0	0
08A	0	0	1087	1094	0	0	0
09A	0	0	582	596	0	0	0
10A	0	0	347	354	0	0	0
11A	0	0	349	361	0	0	0
12P	0	0	414	413	0	0	0
01P	0	0	391	368	0	0	0
02P	0	0	446	442	0	0	0
03P	0	0	428	427	0	0	0
04P	0	0	352	338	0	0	0
05P	0	0	280	291	0	0	0
06P	0	0	251	241	0	0	0
07P	0	0	168	158	0	0	0
08P	0	0	152	145	0	0	0
09P	0	0	152	155	0	0	0
10P	0	0	149	139	0	0	0
11P	0	0	92	90	0	0	0
TOT	0	0	7720	7806	152	0	0

STATE OF CONNECTICUT
 DEPARTMENT OF TRANSPORTATION
 BUREAU OF POLICY AND PLANNING
 PLANNING INVENTORY AND DATA

TRAFFIC RECORDER DATA

TOWN OF HARTFORD	ROUTE 91						DIRECTION S	
SB ON RAMP FROM ROUTE 2 EB (FOUNDERS BR)	SUN	MON	TUE	WED	THU	FRI	SAT	
DAY	0	06/29/2009	06/30/2009	07/01/2009	0	0	0	
DATE								
TYPE								
HOUR								
	2009 ADT = 1600	ACF = NA						

12A	0	0	10	7	0	0	0	
01A	0	0	8	7	0	0	0	
02A	0	2	4	2	0	0	0	
03A	0	1	2	0	0	0	0	
04A	0	1	0	0	0	0	0	
05A	0	8	5	0	0	0	0	
06A	0	42	33	0	0	0	0	
07A	0	52	51	0	0	0	0	
08A	0	38	55	0	0	0	0	
09A	0	36	64	0	0	0	0	
10A	0	52	66	0	0	0	0	
11A	0	94	94	0	0	0	0	
12P	0	69	115	0	0	0	0	
01P	0	84	103	0	0	0	0	
02P	0	113	100	0	0	0	0	
03P	0	131	170	0	0	0	0	
04P	0	284	309	0	0	0	0	
05P	0	268	294	0	0	0	0	
06P	0	159	146	0	0	0	0	
07P	0	62	73	0	0	0	0	
08P	0	33	45	0	0	0	0	
09P	0	35	56	0	0	0	0	
10P	0	27	28	0	0	0	0	
11P	0	14	19	0	0	0	0	
TOT	0	1605	1850	16	0	0	0	

STATE OF CONNECTICUT
DEPARTMENT OF TRANSPORTATION
BUREAU OF POLICY AND PLANNING
PLANNING INVENTORY AND DATA

TRAFFIC RECORDER DATA

TOWN OF HARTFORD

ROUTE 91

DIRECTION S

SB ON RAMP FROM I-84 EB

DAY	SUN	MON	TUE	WED	THU	FRI	SAT
DATE	0	0	0	06/24/2009	06/25/2009	0	0
TYPE							
HOUR							

2009 ADT = 11100

ACF = NA

12A	0	0	0	0	109	0	0
01A	0	0	0	0	86	0	0
02A	0	0	0	0	51	0	0
03A	0	0	0	0	59	0	0
04A	0	0	0	0	86	0	0
05A	0	0	0	0	216	0	0
06A	0	0	0	474	0	0	0
07A	0	0	0	708	0	0	0
08A	0	0	0	851	0	0	0
09A	0	0	0	742	0	0	0
10A	0	0	0	667	0	0	0
11A	0	0	0	750	0	0	0
12P	0	0	0	794	0	0	0
01P	0	0	0	800	0	0	0
02P	0	0	0	847	0	0	0
03P	0	0	0	870	0	0	0
04P	0	0	0	804	0	0	0
05P	0	0	0	722	0	0	0
06P	0	0	0	633	0	0	0
07P	0	0	0	543	0	0	0
08P	0	0	0	429	0	0	0
09P	0	0	0	376	0	0	0
10P	0	0	0	295	0	0	0
11P	0	0	0	206	0	0	0
TOT	0	0	0	11511	607	0	0

STATE OF CONNECTICUT
DEPARTMENT OF TRANSPORTATION
BUREAU OF POLICY AND PLANNING
PLANNING INVENTORY AND DATA

TRAFFIC RECORDER DATA

TOWN OF HARTFORD

ROUTE 91

DIRECTION S

SB ON RAMP FROM MORGAN STREET

DAY	SUN	MON	TUE	WED	THU	FRI	SAT
DATE	0	06/29/2009	06/30/2009	07/01/2009	0	0	0
TYPE							
HOUR							

2009 ADT = 5500 ACF = NA

12A	0	0	62	60	0	0	0
01A	0	0	36	34	0	0	0
02A	0	0	26	35	0	0	0
03A	0	16	17	0	0	0	0
04A	0	35	25	0	0	0	0
05A	0	55	71	0	0	0	0
06A	0	171	182	0	0	0	0
07A	0	269	298	0	0	0	0
08A	0	295	307	0	0	0	0
09A	0	297	303	0	0	0	0
10A	0	299	314	0	0	0	0
11A	0	302	347	0	0	0	0
12P	0	330	400	0	0	0	0
01P	0	326	353	0	0	0	0
02P	0	360	378	0	0	0	0
03P	0	452	491	0	0	0	0
04P	0	628	665	0	0	0	0
05P	0	659	696	0	0	0	0
06P	0	367	385	0	0	0	0
07P	0	214	258	0	0	0	0
08P	0	245	273	0	0	0	0
09P	0	192	212	0	0	0	0
10P	0	141	160	0	0	0	0
11P	0	114	91	0	0	0	0
TOT	0	5767	6350	129	0	0	0

STATE OF CONNECTICUT
DEPARTMENT OF TRANSPORTATION
BUREAU OF POLICY AND PLANNING
PLANNING INVENTORY AND DATA

TRAFFIC RECORDER DATA

TOWN OF HARTFORD

ROUTE 91

DIRECTION S

SB OFF RAMP TO I-84 EB (EXIT 30)

DAY	SUN	MON	TUE	WED	THU	FRI	SAT
DATE	0	06/29/2009	06/30/2009	0	0	0	0
TYPE							
HOUR							

2009 ADT = 14700 ACF = NA

12A	0	0	165	0	0	0	0
01A	0	0	86	0	0	0	0
02A	0	0	63	0	0	0	0
03A	0	64	61	0	0	0	0
04A	0	102	89	0	0	0	0
05A	0	337	332	0	0	0	0
06A	0	794	787	0	0	0	0
07A	0	1103	1099	0	0	0	0
08A	0	1029	1026	0	0	0	0
09A	0	861	864	0	0	0	0
10A	0	813	806	0	0	0	0
11A	0	828	821	0	0	0	0
12P	0	886	0	0	0	0	0
01P	0	927	0	0	0	0	0
02P	0	1007	0	0	0	0	0
03P	0	1210	0	0	0	0	0
04P	0	1234	0	0	0	0	0
05P	0	1254	0	0	0	0	0
06P	0	850	0	0	0	0	0
07P	0	642	0	0	0	0	0
08P	0	605	0	0	0	0	0
09P	0	434	0	0	0	0	0
10P	0	351	0	0	0	0	0
11P	0	313	0	0	0	0	0
TOT	0	15644	6199	0	0	0	0

STATE OF CONNECTICUT
DEPARTMENT OF TRANSPORTATION
BUREAU OF POLICY AND PLANNING
PLANNING INVENTORY AND DATA

TRAFFIC RECORDER DATA

TOWN OF HARTFORD

ROUTE 91

DIRECTION N

NB ON RAMP FROM I-84 WB

DAY	SUN	MON	TUE	WED	THU	FRI	SAT
DATE	0	06/29/2009	06/30/2009	07/01/2009	0	0	0
TYPE							
HOUR							

2009 ADT = 15000 ACF = NA

12A	0	0	175	159	0	0	0
01A	0	0	121	91	0	0	0
02A	0	0	72	76	0	0	0
03A	0	101	83	0	0	0	0
04A	0	206	192	0	0	0	0
05A	0	480	461	0	0	0	0
06A	0	999	1037	0	0	0	0
07A	0	1161	1232	0	0	0	0
08A	0	1067	915	0	0	0	0
09A	0	829	843	0	0	0	0
10A	0	805	797	0	0	0	0
11A	0	822	826	0	0	0	0
12P	0	859	879	0	0	0	0
01P	0	881	900	0	0	0	0
02P	0	1033	1040	0	0	0	0
03P	0	1288	1269	0	0	0	0
04P	0	1289	1353	0	0	0	0
05P	0	1170	1279	0	0	0	0
06P	0	784	896	0	0	0	0
07P	0	617	604	0	0	0	0
08P	0	503	524	0	0	0	0
09P	0	436	405	0	0	0	0
10P	0	312	299	0	0	0	0
11P	0	236	198	0	0	0	0
TOT	0	15878	16400	326	0	0	0

STATE OF CONNECTICUT
DEPARTMENT OF TRANSPORTATION
BUREAU OF POLICY AND PLANNING
PLANNING INVENTORY AND DATA

TRAFFIC RECORDER DATA

TOWN OF HARTFORD

ROUTE 91

DIRECTION S

SB OFF RAMP TO MARKET STREET (EXIT 32B)

DAY	SUN	MON	TUE	WED	THU	FRI	SAT
DATE	0	0	0	06/24/2009	06/25/2009	0	0
TYPE							
HOUR							

2009 ADT = 1900

ACF = NA

12A	0	0	0	0	28	0	0
01A	0	0	0	0	11	0	0
02A	0	0	0	0	10	0	0
03A	0	0	0	0	6	0	0
04A	0	0	0	0	9	0	0
05A	0	0	0	0	51	0	0
06A	0	0	0	116	0	0	0
07A	0	0	0	223	0	0	0
08A	0	0	0	260	0	0	0
09A	0	0	0	162	0	0	0
10A	0	0	0	111	0	0	0
11A	0	0	0	95	0	0	0
12P	0	0	0	97	0	0	0
01P	0	0	0	119	0	0	0
02P	0	0	0	95	0	0	0
03P	0	0	0	88	0	0	0
04P	0	0	0	85	0	0	0
05P	0	0	0	102	0	0	0
06P	0	0	0	92	0	0	0
07P	0	0	0	75	0	0	0
08P	0	0	0	99	0	0	0
09P	0	0	0	54	0	0	0
10P	0	0	0	42	0	0	0
11P	0	0	0	46	0	0	0
TOT	0	0	0	1961	115	0	0

STATE OF CONNECTICUT
DEPARTMENT OF TRANSPORTATION
BUREAU OF POLICY AND PLANNING
PLANNING INVENTORY AND DATA

TRAFFIC RECORDER DATA

TOWN OF HARTFORD

ROUTE 91

DIRECTION S

NB OFF RAMP TO I-84 WB (EXIT 32A)

DAY	SUN	MON	TUE	WED	THU	FRI	SAT
DATE	0	06/29/2009	06/30/2009	0	0	0	0
TYPE							
HOUR							

2009 ADT = 12400 ACF = NA

12A	0	0	89	0	0	0	0
01A	0	0	67	0	0	0	0
02A	0	0	52	0	0	0	0
03A	0	0	53	0	0	0	0
04A	0	59	0	0	0	0	0
05A	0	233	0	0	0	0	0
06A	0	614	0	0	0	0	0
07A	0	1027	0	0	0	0	0
08A	0	1096	0	0	0	0	0
09A	0	831	0	0	0	0	0
10A	0	707	0	0	0	0	0
11A	0	760	0	0	0	0	0
12P	0	808	0	0	0	0	0
01P	0	774	0	0	0	0	0
02P	0	837	0	0	0	0	0
03P	0	867	0	0	0	0	0
04P	0	1041	0	0	0	0	0
05P	0	968	0	0	0	0	0
06P	0	760	0	0	0	0	0
07P	0	496	0	0	0	0	0
08P	0	479	0	0	0	0	0
09P	0	366	0	0	0	0	0
10P	0	270	0	0	0	0	0
11P	0	197	0	0	0	0	0
TOT	0	13190	261	0	0	0	0

STATE OF CONNECTICUT
DEPARTMENT OF TRANSPORTATION
BUREAU OF POLICY AND PLANNING
PLANNING INVENTORY AND DATA

TRAFFIC RECORDER DATA

TOWN OF HARTFORD		ROUTE 91						DIRECTION N
NB OFF RAMP TO MARKET STREET (EXIT 32B)		SUN	MON	TUE	WED	THU	FRI	SAT
DAY	DATE	0	0	0	06/24/2009	06/25/2009	0	0
TYPE	HOUR	2009 ADT = 5000		ACF = NA				

12A		0	0	0	0	58	0	0
01A		0	0	0	0	25	0	0
02A		0	0	0	0	26	0	0
03A		0	0	0	0	22	0	0
04A		0	0	0	0	24	0	0
05A		0	0	0	0	62	0	0
06A		0	0	0	238	0	0	0
07A		0	0	0	627	0	0	0
08A		0	0	0	751	0	0	0
09A		0	0	0	364	0	0	0
10A		0	0	0	210	0	0	0
11A		0	0	0	248	0	0	0
12P		0	0	0	276	0	0	0
01P		0	0	0	298	0	0	0
02P		0	0	0	275	0	0	0
03P		0	0	0	350	0	0	0
04P		0	0	0	379	0	0	0
05P		0	0	0	336	0	0	0
06P		0	0	0	252	0	0	0
07P		0	0	0	208	0	0	0
08P		0	0	0	184	0	0	0
09P		0	0	0	130	0	0	0
10P		0	0	0	118	0	0	0
11P		0	0	0	83	0	0	0
TOT		0	0	0	5327	217	0	0

STATE OF CONNECTICUT
DEPARTMENT OF TRANSPORTATION
BUREAU OF POLICY AND PLANNING
PLANNING INVENTORY AND DATA

TRAFFIC RECORDER DATA

TOWN OF HARTFORD

ROUTE 91

DIRECTION S

SB ON RAMP FROM JENNINGS ROAD

DAY	SUN	MON	TUE	WED	THU	FRI	SAT
DATE	0	0	0	06/24/2009	06/25/2009	0	0
TYPE							
HOUR							

2009 ADT = 10500

ACF = NA

12A	0	0	0	0	185	0	0
01A	0	0	0	0	112	0	0
02A	0	0	0	0	89	0	0
03A	0	0	0	0	80	0	0
04A	0	0	0	83	0	0	0
05A	0	0	0	228	0	0	0
06A	0	0	0	464	0	0	0
07A	0	0	0	534	0	0	0
08A	0	0	0	628	0	0	0
09A	0	0	0	614	0	0	0
10A	0	0	0	602	0	0	0
11A	0	0	0	652	0	0	0
12P	0	0	0	714	0	0	0
01P	0	0	0	695	0	0	0
02P	0	0	0	765	0	0	0
03P	0	0	0	917	0	0	0
04P	0	0	0	895	0	0	0
05P	0	0	0	824	0	0	0
06P	0	0	0	599	0	0	0
07P	0	0	0	564	0	0	0
08P	0	0	0	472	0	0	0
09P	0	0	0	380	0	0	0
10P	0	0	0	277	0	0	0
11P	0	0	0	278	0	0	0
TOT	0	0	0	11185	466	0	0

STATE OF CONNECTICUT
DEPARTMENT OF TRANSPORTATION
BUREAU OF POLICY AND PLANNING
PLANNING INVENTORY AND DATA

TRAFFIC RECORDER DATA

TOWN OF HARTFORD		ROUTE 91						DIRECTION S
SB OFF RAMP TO JENNINGS ROAD (EXIT 33)		SUN	MON	TUE	WED	THU	FRI	SAT
DAY	DATE	0	0	0	07/15/2009	07/16/2009	0	0
TYPE	HOUR	2009 ADT = 3900		ACF = NA				

12A		0	0	0	0	45	0	0
01A		0	0	0	0	32	0	0
02A		0	0	0	0	29	0	0
03A		0	0	0	0	33	0	0
04A		0	0	0	52	0	0	0
05A		0	0	0	108	0	0	0
06A		0	0	0	264	0	0	0
07A		0	0	0	373	0	0	0
08A		0	0	0	329	0	0	0
09A		0	0	0	246	0	0	0
10A		0	0	0	215	0	0	0
11A		0	0	0	229	0	0	0
12P		0	0	0	246	0	0	0
01P		0	0	0	250	0	0	0
02P		0	0	0	278	0	0	0
03P		0	0	0	242	0	0	0
04P		0	0	0	216	0	0	0
05P		0	0	0	240	0	0	0
06P		0	0	0	196	0	0	0
07P		0	0	0	171	0	0	0
08P		0	0	0	171	0	0	0
09P		0	0	0	116	0	0	0
10P		0	0	0	71	0	0	0
11P		0	0	0	68	0	0	0
TOT		0	0	0	4081	139	0	0

STATE OF CONNECTICUT
DEPARTMENT OF TRANSPORTATION
BUREAU OF POLICY AND PLANNING
PLANNING INVENTORY AND DATA

TRAFFIC RECORDER DATA

TOWN OF HARTFORD

ROUTE 91

DIRECTION N

NB OFF RAMP TO JENNINGS ROAD (EXIT 33)

DAY	SUN	MON	TUE	WED	THU	FRI	SAT
DATE	0	0	0	07/15/2009	07/16/2009	0	0
TYPE							
HOUR							

2009 ADT = 10700

ACF = NA

12A	0	0	0	0	136	0	0
01A	0	0	0	0	81	0	0
02A	0	0	0	0	70	0	0
03A	0	0	0	0	70	0	0
04A	0	0	0	109	0	0	0
05A	0	0	0	298	0	0	0
06A	0	0	0	689	0	0	0
07A	0	0	0	863	0	0	0
08A	0	0	0	853	0	0	0
09A	0	0	0	697	0	0	0
10A	0	0	0	645	0	0	0
11A	0	0	0	712	0	0	0
12P	0	0	0	713	0	0	0
01P	0	0	0	648	0	0	0
02P	0	0	0	740	0	0	0
03P	0	0	0	708	0	0	0
04P	0	0	0	605	0	0	0
05P	0	0	0	599	0	0	0
06P	0	0	0	494	0	0	0
07P	0	0	0	503	0	0	0
08P	0	0	0	462	0	0	0
09P	0	0	0	385	0	0	0
10P	0	0	0	282	0	0	0
11P	0	0	0	221	0	0	0
TOT	0	0	0	11226	357	0	0

STATE OF CONNECTICUT
DEPARTMENT OF TRANSPORTATION
BUREAU OF POLICY AND PLANNING
PLANNING INVENTORY AND DATA

TRAFFIC RECORDER DATA

TOWN OF HARTFORD	ROUTE 91							DIRECTION N
NB ON RAMP FROM JENNINGS ROAD	SUN	MON	TUE	WED	THU	FRI	SAT	
DAY	0	0	0	07/15/2009	07/16/2009	0	0	
DATE								
TYPE								
HOUR								
	2009 ADT = 5800		ACF = NA					

12A	0	0	0	0	100	0	0	
01A	0	0	0	0	71	0	0	
02A	0	0	0	0	38	0	0	
03A	0	0	0	0	45	0	0	
04A	0	0	0	42	0	0	0	
05A	0	0	0	95	0	0	0	
06A	0	0	0	162	0	0	0	
07A	0	0	0	207	0	0	0	
08A	0	0	0	225	0	0	0	
09A	0	0	0	260	0	0	0	
10A	0	0	0	280	0	0	0	
11A	0	0	0	330	0	0	0	
12P	0	0	0	336	0	0	0	
01P	0	0	0	336	0	0	0	
02P	0	0	0	409	0	0	0	
03P	0	0	0	503	0	0	0	
04P	0	0	0	684	0	0	0	
05P	0	0	0	648	0	0	0	
06P	0	0	0	423	0	0	0	
07P	0	0	0	258	0	0	0	
08P	0	0	0	295	0	0	0	
09P	0	0	0	253	0	0	0	
10P	0	0	0	186	0	0	0	
11P	0	0	0	140	0	0	0	
TOT	0	0	0	6072	254	0	0	

STATE OF CONNECTICUT
DEPARTMENT OF TRANSPORTATION
BUREAU OF POLICY AND PLANNING
PLANNING INVENTORY AND DATA

TRAFFIC RECORDER DATA

TOWN OF HARTFORD

ROUTE 91

DIRECTION S

SB OFF RAMP TO SR 530(AIRPORT ROAD X27)

DAY	SUN	MON	TUE	WED	THU	FRI	SAT
DATE	0	0	0	06/24/2009	06/25/2009	0	0
TYPE							
HOUR							

2009 ADT = 8800

ACF = NA

12A	0	0	0	0	136	0	0
01A	0	0	0	0	86	0	0
02A	0	0	0	71	0	0	0
03A	0	0	0	62	0	0	0
04A	0	0	0	98	0	0	0
05A	0	0	0	199	0	0	0
06A	0	0	0	415	0	0	0
07A	0	0	0	539	0	0	0
08A	0	0	0	570	0	0	0
09A	0	0	0	597	0	0	0
10A	0	0	0	498	0	0	0
11A	0	0	0	647	0	0	0
12P	0	0	0	696	0	0	0
01P	0	0	0	660	0	0	0
02P	0	0	0	627	0	0	0
03P	0	0	0	693	0	0	0
04P	0	0	0	595	0	0	0
05P	0	0	0	761	0	0	0
06P	0	0	0	456	0	0	0
07P	0	0	0	361	0	0	0
08P	0	0	0	280	0	0	0
09P	0	0	0	273	0	0	0
10P	0	0	0	244	0	0	0
11P	0	0	0	227	0	0	0
TOT	0	0	0	9569	222	0	0

STATE OF CONNECTICUT
DEPARTMENT OF TRANSPORTATION
BUREAU OF POLICY AND PLANNING
PLANNING INVENTORY AND DATA

TRAFFIC RECORDER DATA

TOWN OF HARTFORD

ROUTE 91

DIRECTION N

NB ON RAMP FROM I-84 EB (FLYOVER)

DAY	SUN	MON	TUE	WED	THU	FRI	SAT
DATE	0	06/29/2009	06/30/2009	07/01/2009	0	0	0
TYPE							
HOUR							

2009 ADT = 22500 ACF = NA

12A	0	0	213	229	0	0	0
01A	0	0	140	142	0	0	0
02A	0	0	155	142	0	0	0
03A	0	177	148	0	0	0	0
04A	0	435	388	0	0	0	0
05A	0	838	849	0	0	0	0
06A	0	1629	1594	0	0	0	0
07A	0	1748	1518	0	0	0	0
08A	0	1520	1553	0	0	0	0
09A	0	1252	1246	0	0	0	0
10A	0	1178	1249	0	0	0	0
11A	0	1286	1357	0	0	0	0
12P	0	1314	1376	0	0	0	0
01P	0	1444	1461	0	0	0	0
02P	0	1594	1711	0	0	0	0
03P	0	1750	1791	0	0	0	0
04P	0	1605	1602	0	0	0	0
05P	0	1450	1432	0	0	0	0
06P	0	1162	1271	0	0	0	0
07P	0	917	1069	0	0	0	0
08P	0	807	907	0	0	0	0
09P	0	713	771	0	0	0	0
10P	0	544	545	0	0	0	0
11P	0	367	399	0	0	0	0
TOT	0	23730	24745	513	0	0	0

STATE OF CONNECTICUT
DEPARTMENT OF TRANSPORTATION
BUREAU OF POLICY AND PLANNING
PLANNING INVENTORY AND DATA

TRAFFIC RECORDER DATA

TOWN OF HARTFORD

ROUTE 91

DIRECTION S

SB OFF RAMP TO I-84 WB (EXIT 32A)

DAY	SUN	MON	TUE	WED	THU	FRI	SAT
DATE	0	06/29/2009	06/30/2009	0	0	0	0
TYPE							
HOUR							

2009 ADT = 22300

ACF = NA

12A	0	0	285	0	0	0	0
01A	0	0	145	0	0	0	0
02A	0	0	87	0	0	0	0
03A	0	0	117	0	0	0	0
04A	0	199	0	0	0	0	0
05A	0	569	0	0	0	0	0
06A	0	1307	0	0	0	0	0
07A	0	1710	0	0	0	0	0
08A	0	1625	0	0	0	0	0
09A	0	1384	0	0	0	0	0
10A	0	1307	0	0	0	0	0
11A	0	1344	0	0	0	0	0
12P	0	1453	0	0	0	0	0
01P	0	1401	0	0	0	0	0
02P	0	1594	0	0	0	0	0
03P	0	1753	0	0	0	0	0
04P	0	1615	0	0	0	0	0
05P	0	1622	0	0	0	0	0
06P	0	1296	0	0	0	0	0
07P	0	966	0	0	0	0	0
08P	0	745	0	0	0	0	0
09P	0	698	0	0	0	0	0
10P	0	614	0	0	0	0	0
11P	0	409	0	0	0	0	0
TOT	0	23611	634	0	0	0	0

STATE OF CONNECTICUT
DEPARTMENT OF TRANSPORTATION
BUREAU OF POLICY AND PLANNING
PLANNING INVENTORY AND DATA

TRAFFIC RECORDER DATA

TOWN OF HARTFORD

ROUTE 91

DIRECTION N

NB ON RAMP FROM GROVE STREET

DAY	SUN	MON	TUE	WED	THU	FRI	SAT
DATE	0	06/29/2009	06/30/2009	07/01/2009	0	0	0
TYPE							
HOUR							

2009 ADT = 2000 ACF = NA

12A	0	0	15	15	0	0	0
01A	0	0	5	9	0	0	0
02A	0	17	2	6	0	0	0
03A	0	8	6	0	0	0	0
04A	0	5	4	0	0	0	0
05A	0	19	20	0	0	0	0
06A	0	31	35	0	0	0	0
07A	0	84	78	0	0	0	0
08A	0	61	70	0	0	0	0
09A	0	87	68	0	0	0	0
10A	0	91	71	0	0	0	0
11A	0	126	105	0	0	0	0
12P	0	115	115	0	0	0	0
01P	0	102	107	0	0	0	0
02P	0	124	132	0	0	0	0
03P	0	205	199	0	0	0	0
04P	0	344	374	0	0	0	0
05P	0	332	349	0	0	0	0
06P	0	166	173	0	0	0	0
07P	0	89	100	0	0	0	0
08P	0	84	66	0	0	0	0
09P	0	51	50	0	0	0	0
10P	0	32	38	0	0	0	0
11P	0	24	22	0	0	0	0
TOT	0	2197	2204	30	0	0	0

STATE OF CONNECTICUT
 DEPARTMENT OF TRANSPORTATION
 BUREAU OF POLICY AND PLANNING
 PLANNING INVENTORY AND DATA

TRAFFIC RECORDER DATA

TOWN OF HARTFORD	ROUTE 91						DIRECTION S
NB COLL DIST ON RAMP FR GROVE ST TO I84 WB	SUN	MON	TUE	WED	THU	FRI	SAT
DAY	0	06/29/2009	06/30/2009	07/01/2009	0	0	0
DATE							
TYPE							
HOUR							
	2009 ADT = 1500	ACF = NA					

12A	0	0	8	9	0	0	0
01A	0	0	13	7	0	0	0
02A	0	4	6	9	0	0	0
03A	0	4	3	0	0	0	0
04A	0	4	8	0	0	0	0
05A	0	10	10	0	0	0	0
06A	0	21	19	0	0	0	0
07A	0	34	37	0	0	0	0
08A	0	42	56	0	0	0	0
09A	0	41	48	0	0	0	0
10A	0	50	46	0	0	0	0
11A	0	80	91	0	0	0	0
12P	0	79	93	0	0	0	0
01P	0	82	77	0	0	0	0
02P	0	69	95	0	0	0	0
03P	0	131	156	0	0	0	0
04P	0	264	297	0	0	0	0
05P	0	270	269	0	0	0	0
06P	0	169	159	0	0	0	0
07P	0	62	83	0	0	0	0
08P	0	52	51	0	0	0	0
09P	0	30	38	0	0	0	0
10P	0	26	20	0	0	0	0
11P	0	21	17	0	0	0	0
TOT	0	1545	1700	25	0	0	0

STATE OF CONNECTICUT
DEPARTMENT OF TRANSPORTATION
BUREAU OF POLICY AND PLANNING
PLANNING INVENTORY AND DATA

TRAFFIC RECORDER DATA

TOWN OF HARTFORD

ROUTE 91

DIRECTION S

SB OFF RAMP TO ROUTE 2 WB (EXIT 31)

DAY	SUN	MON	TUE	WED	THU	FRI	SAT
DATE	0	06/29/2009	06/30/2009	07/01/2009	0	0	0
TYPE							
HOUR							

2009 ADT = 1300 ACF = NA

12A	0	0	13	10	0	0	0
01A	0	0	4	10	0	0	0
02A	0	0	3	5	0	0	0
03A	0	4	2	0	0	0	0
04A	0	5	5	0	0	0	0
05A	0	36	42	0	0	0	0
06A	0	77	91	0	0	0	0
07A	0	171	175	0	0	0	0
08A	0	203	230	0	0	0	0
09A	0	109	121	0	0	0	0
10A	0	65	76	0	0	0	0
11A	0	81	71	0	0	0	0
12P	0	64	60	0	0	0	0
01P	0	70	83	0	0	0	0
02P	0	79	75	0	0	0	0
03P	0	78	78	0	0	0	0
04P	0	62	84	0	0	0	0
05P	0	76	76	0	0	0	0
06P	0	45	48	0	0	0	0
07P	0	18	31	0	0	0	0
08P	0	24	19	0	0	0	0
09P	0	11	128	0	0	0	0
10P	0	20	21	0	0	0	0
11P	0	11	11	0	0	0	0
TOT	0	1309	1547	25	0	0	0

STATE OF CONNECTICUT
DEPARTMENT OF TRANSPORTATION
BUREAU OF POLICY AND PLANNING
PLANNING INVENTORY AND DATA

TRAFFIC RECORDER DATA

TOWN OF HARTFORD

ROUTE 91

DIRECTION S

SB HOV OFF RAMP TO LIEBERT ROAD

DAY	SUN	MON	TUE	WED	THU	FRI	SAT
DATE	0	0	0	06/24/2009	06/25/2009	0	0
TYPE							
HOUR							

2009 ADT = 400

ACF = NA

12A	0	0	0	0	1	0	0
01A	0	0	0	0	0	0	0
02A	0	0	0	0	0	0	0
03A	0	0	0	0	1	0	0
04A	0	0	0	0	6	0	0
05A	0	0	0	11	0	0	0
06A	0	0	0	33	0	0	0
07A	0	0	0	85	0	0	0
08A	0	0	0	67	0	0	0
09A	0	0	0	19	0	0	0
10A	0	0	0	18	0	0	0
11A	0	0	0	25	0	0	0
12P	0	0	0	10	0	0	0
01P	0	0	0	17	0	0	0
02P	0	0	0	14	0	0	0
03P	0	0	0	31	0	0	0
04P	0	0	0	47	0	0	0
05P	0	0	0	38	0	0	0
06P	0	0	0	28	0	0	0
07P	0	0	0	11	0	0	0
08P	0	0	0	4	0	0	0
09P	0	0	0	1	0	0	0
10P	0	0	0	2	0	0	0
11P	0	0	0	1	0	0	0
TOT	0	0	0	462	8	0	0

STATE OF CONNECTICUT
DEPARTMENT OF TRANSPORTATION
BUREAU OF POLICY AND PLANNING
PLANNING INVENTORY AND DATA

TRAFFIC RECORDER DATA

TOWN OF HARTFORD

ROUTE 91

DIRECTION S

SB HOV OFF RAMP TO LIEBERT ROAD

DAY	SUN	MON	TUE	WED	THU	FRI	SAT
DATE	0	0	0	0	09/10/2009	09/11/2009	09/12/2009
TYPE							
HOUR							

2009 ADT = 550

ACF = NA

12A	0	0	0	0	0	0	1
01A	0	0	0	0	0	0	0
02A	0	0	0	0	0	0	1
03A	0	0	0	0	0	1	0
04A	0	0	0	0	0	1	3
05A	0	0	0	0	6	6	1
06A	0	0	0	0	37	25	6
07A	0	0	0	0	90	79	11
08A	0	0	0	0	76	81	13
09A	0	0	0	0	16	43	14
10A	0	0	0	0	21	21	37
11A	0	0	0	0	13	10	19
12P	0	0	0	0	17	21	22
01P	0	0	0	0	19	22	37
02P	0	0	0	0	19	55	27
03P	0	0	0	0	27	81	22
04P	0	0	0	0	44	69	23
05P	0	0	0	0	50	114	12
06P	0	0	0	0	21	27	10
07P	0	0	0	0	14	3	3
08P	0	0	0	0	4	4	1
09P	0	0	0	0	2	4	2
10P	0	0	0	0	3	3	3
11P	0	0	0	0	2	1	0
TOT	0	0	0	0	481	671	268

STATE OF CONNECTICUT
DEPARTMENT OF TRANSPORTATION
BUREAU OF POLICY AND PLANNING
PLANNING INVENTORY AND DATA

TRAFFIC RECORDER DATA

TOWN OF HARTFORD

ROUTE 91

DIRECTION S

SB HOV OFF RAMP TO LIEBERT ROAD

DAY	SUN	MON	TUE	WED	THU	FRI	SAT
DATE	09/13/2009	09/14/2009	09/15/2009	09/16/2009	09/17/2009	09/18/2009	09/19/2009
TYPE	2009 ADT = 400		ACF = NA				
HOUR	*****						
12A	0	1	0	0	0	0	0
01A	0	0	0	0	0	0	0
02A	1	0	1	0	0	0	0
03A	0	1	0	1	1	0	0
04A	1	1	1	1	1	1	1
05A	0	5	5	6	12	6	0
06A	5	29	35	28	34	23	8
07A	3	80	88	89	73	74	7
08A	4	72	89	80	73	64	9
09A	10	14	22	46	17	24	16
10A	19	17	17	23	17	14	30
11A	10	7	11	12	8	11	25
12P	9	12	11	19	9	10	29
01P	12	18	21	17	15	15	25
02P	11	11	13	19	28	25	22
03P	11	19	24	42	46	59	18
04P	13	24	27	43	60	49	23
05P	6	33	47	31	67	93	13
06P	2	19	21	22	26	38	6
07P	2	12	11	15	11	7	8
08P	2	2	5	3	5	6	9
09P	0	0	1	4	2	1	1
10P	3	3	2	1	3	5	2
11P	3	0	0	0	0	1	1
TOT	127	380	452	502	508	526	253

STATE OF CONNECTICUT
 DEPARTMENT OF TRANSPORTATION
 BUREAU OF POLICY AND PLANNING
 PLANNING INVENTORY AND DATA

TRAFFIC RECORDER DATA

TOWN OF HARTFORD

ROUTE 91

DIRECTION S

SB HOV OFF RAMP TO LIEBERT ROAD

DAY	SUN	MON	TUE	WED	THU	FRI	SAT
DATE	09/20/2009	09/21/2009	0	0	0	0	0
TYPE							
HOUR							

2009 ADT = 100

ACF = NA

12A	0	0	0	0	0	0	0
01A	0	0	0	0	0	0	0
02A	0	0	0	0	0	0	0
03A	1	2	0	0	0	0	0
04A	1	0	0	0	0	0	0
05A	1	0	0	0	0	0	0
06A	4	0	0	0	0	0	0
07A	5	0	0	0	0	0	0
08A	6	0	0	0	0	0	0
09A	18	0	0	0	0	0	0
10A	13	0	0	0	0	0	0
11A	0	0	0	0	0	0	0
12P	4	0	0	0	0	0	0
01P	7	0	0	0	0	0	0
02P	14	0	0	0	0	0	0
03P	11	0	0	0	0	0	0
04P	6	0	0	0	0	0	0
05P	14	0	0	0	0	0	0
06P	8	0	0	0	0	0	0
07P	0	0	0	0	0	0	0
08P	0	0	0	0	0	0	0
09P	4	0	0	0	0	0	0
10P	5	0	0	0	0	0	0
11P	2	0	0	0	0	0	0
TOT	124	2	0	0	0	0	0

STATE OF CONNECTICUT
DEPARTMENT OF TRANSPORTATION
BUREAU OF POLICY AND PLANNING
PLANNING INVENTORY AND DATA

TRAFFIC RECORDER DATA

TOWN OF HARTFORD

ROUTE 91

DIRECTION N

NB HOV ON RAMP FROM LIEBERT ROAD

DAY	SUN	MON	TUE	WED	THU	FRI	SAT
DATE	0	0	0	06/24/2009	06/25/2009	0	0
TYPE							
HOUR							

2009 ADT = 400

ACF = NA

12A	0	0	0	0	0	0	0
01A	0	0	0	0	0	0	0
02A	0	0	0	0	0	0	0
03A	0	0	0	0	1	0	0
04A	0	0	0	0	4	0	0
05A	0	0	0	14	0	0	0
06A	0	0	0	26	0	0	0
07A	0	0	0	16	0	0	0
08A	0	0	0	9	0	0	0
09A	0	0	0	21	0	0	0
10A	0	0	0	10	0	0	0
11A	0	0	0	17	0	0	0
12P	0	0	0	18	0	0	0
01P	0	0	0	20	0	0	0
02P	0	0	0	20	0	0	0
03P	0	0	0	45	0	0	0
04P	0	0	0	86	0	0	0
05P	0	0	0	68	0	0	0
06P	0	0	0	28	0	0	0
07P	0	0	0	16	0	0	0
08P	0	0	0	8	0	0	0
09P	0	0	0	10	0	0	0
10P	0	0	0	4	0	0	0
11P	0	0	0	2	0	0	0
TOT	0	0	0	438	5	0	0

STATE OF CONNECTICUT
DEPARTMENT OF TRANSPORTATION
BUREAU OF POLICY AND PLANNING
PLANNING INVENTORY AND DATA

TRAFFIC RECORDER DATA

TOWN OF HARTFORD		ROUTE 91						DIRECTION N	
NB HOV ON RAMP FROM LIEBERT ROAD		SUN	MON	TUE	WED	THU	FRI	SAT	
DAY	DATE	0	0	0	0	09/10/2009	09/11/2009	09/12/2009	
TYPE	HOUR	2009 ADT = 450		ACF = NA					

12A		0	0	0	0	0	2	0	
01A		0	0	0	0	0	1	1	
02A		0	0	0	0	0	0	3	
03A		0	0	0	0	0	0	1	
04A		0	0	0	0	0	3	5	
05A		0	0	0	0	14	14	1	
06A		0	0	0	0	23	19	11	
07A		0	0	0	0	23	17	10	
08A		0	0	0	0	21	19	11	
09A		0	0	0	0	11	14	10	
10A		0	0	0	0	30	18	21	
11A		0	0	0	0	18	16	20	
12P		0	0	0	0	20	16	33	
01P		0	0	0	0	29	25	51	
02P		0	0	0	0	29	28	41	
03P		0	0	0	0	44	47	39	
04P		0	0	0	0	76	72	46	
05P		0	0	0	0	89	76	24	
06P		0	0	0	0	29	25	15	
07P		0	0	0	0	20	13	6	
08P		0	0	0	0	8	5	4	
09P		0	0	0	0	7	7	1	
10P		0	0	0	0	9	19	9	
11P		0	0	0	0	3	5	1	
TOT		0	0	0	0	503	461	364	

STATE OF CONNECTICUT
DEPARTMENT OF TRANSPORTATION
BUREAU OF POLICY AND PLANNING
PLANNING INVENTORY AND DATA

TRAFFIC RECORDER DATA

TOWN OF HARTFORD

ROUTE 91

DIRECTION N

NB HOV ON RAMP FROM LIEBERT ROAD

DAY	SUN	MON	TUE	WED	THU	FRI	SAT
DATE	09/13/2009	09/14/2009	09/15/2009	09/16/2009	09/17/2009	09/18/2009	09/19/2009
TYPE							
HOUR							

2009 ADT = 400

ACF = NA

12A	1	0	1	0	0	1	3
01A	1	1	0	1	1	1	3
02A	3	2	1	2	0	0	1
03A	2	0	1	1	0	0	0
04A	2	2	3	4	2	5	2
05A	3	10	11	12	11	14	2
06A	6	24	23	27	23	25	9
07A	7	20	24	19	19	22	8
08A	7	19	18	19	17	17	8
09A	9	11	14	10	29	15	20
10A	11	17	19	18	10	17	21
11A	13	16	13	18	17	26	36
12P	18	16	21	21	13	20	34
01P	26	17	22	18	24	24	46
02P	15	23	13	20	21	25	23
03P	25	29	38	37	30	41	28
04P	30	69	73	74	86	86	31
05P	8	66	82	70	72	68	14
06P	11	22	25	29	27	21	11
07P	6	14	16	16	18	7	9
08P	5	7	14	7	9	9	3
09P	2	6	6	7	9	12	6
10P	4	4	3	2	10	10	7
11P	4	4	3	4	5	8	5
TOT	219	399	444	436	453	474	330

STATE OF CONNECTICUT
DEPARTMENT OF TRANSPORTATION
BUREAU OF POLICY AND PLANNING
PLANNING INVENTORY AND DATA

TRAFFIC RECORDER DATA

TOWN OF HARTFORD

ROUTE 91

DIRECTION N

NB HOV ON RAMP FROM LIEBERT ROAD

DAY	SUN	MON	TUE	WED	THU	FRI	SAT
DATE	09/20/2009	09/21/2009	0	0	0	0	0
TYPE							
HOUR							

2009 ADT = 200

ACF = NA

12A	4	2	0	0	0	0	0
01A	5	2	0	0	0	0	0
02A	1	2	0	0	0	0	0
03A	0	0	0	0	0	0	0
04A	3	0	0	0	0	0	0
05A	1	0	0	0	0	0	0
06A	6	0	0	0	0	0	0
07A	4	0	0	0	0	0	0
08A	8	0	0	0	0	0	0
09A	5	0	0	0	0	0	0
10A	27	0	0	0	0	0	0
11A	15	0	0	0	0	0	0
12P	13	0	0	0	0	0	0
01P	21	0	0	0	0	0	0
02P	19	0	0	0	0	0	0
03P	8	0	0	0	0	0	0
04P	14	0	0	0	0	0	0
05P	9	0	0	0	0	0	0
06P	9	0	0	0	0	0	0
07P	6	0	0	0	0	0	0
08P	3	0	0	0	0	0	0
09P	6	0	0	0	0	0	0
10P	5	0	0	0	0	0	0
11P	2	0	0	0	0	0	0
TOT	194	6	0	0	0	0	0

STATE OF CONNECTICUT
DEPARTMENT OF TRANSPORTATION
BUREAU OF POLICY AND PLANNING
PLANNING INVENTORY AND DATA

TRAFFIC RECORDER DATA

TOWN OF HARTFORD

ROUTE 91

DIRECTION S

SB ON RAMP FROM ROUTE 15 SB

DAY	SUN	MON	TUE	WED	THU	FRI	SAT
DATE	0	0	08/25/2009	08/26/2009	08/27/2009	08/28/2009	0
TYPE							
HOUR							

2009 ADT = 22900

ACF = NA

12A	0	0	0	286	314	347	0
01A	0	0	0	186	184	213	0
02A	0	0	0	182	190	168	0
03A	0	0	0	190	190	186	0
04A	0	0	0	278	299	300	0
05A	0	0	0	737	721	666	0
06A	0	0	0	1389	1303	1247	0
07A	0	0	0	1895	1986	1830	0
08A	0	0	0	1815	1617	1698	0
09A	0	0	0	1321	1527	1454	0
10A	0	0	0	1380	1481	0	0
11A	0	0	0	1514	1502	0	0
12P	0	0	0	1523	1319	0	0
01P	0	0	0	1471	1248	0	0
02P	0	0	0	1191	1584	0	0
03P	0	0	1531	1620	1423	0	0
04P	0	0	1584	1686	1171	0	0
05P	0	0	1485	1284	1222	0	0
06P	0	0	1019	1168	1300	0	0
07P	0	0	982	1104	1076	0	0
08P	0	0	791	838	852	0	0
09P	0	0	777	756	815	0	0
10P	0	0	560	615	731	0	0
11P	0	0	386	406	556	0	0
TOT	0	0	9115	24835	24611	8109	0

STATE OF CONNECTICUT
 DEPARTMENT OF TRANSPORTATION
 BUREAU OF POLICY AND PLANNING
 PLANNING INVENTORY AND DATA

TRAFFIC RECORDER DATA

TOWN OF WINDSOR	ROUTE 91							DIRECTION N
(MAINLINE HOV) BETWEEN EXITS 37 AND 38	SUN	MON	TUE	WED	THU	FRI	SAT	
DAY								
DATE	0	06/04/2012	06/05/2012	06/06/2012	0	0	0	
TYPE								
HOUR								
	2012 ADT = 3200		ACF = NA					

12A	0	0	8	7	0	0	0	
01A	0	0	2	2	0	0	0	
02A	0	0	1	2	0	0	0	
03A	0	0	1	2	0	0	0	
04A	0	0	6	7	0	0	0	
05A	0	0	32	35	0	0	0	
06A	0	131	130	0	0	0	0	
07A	0	207	210	0	0	0	0	
08A	0	167	177	0	0	0	0	
09A	0	100	103	0	0	0	0	
10A	0	121	136	0	0	0	0	
11A	0	132	133	0	0	0	0	
12P	0	122	128	0	0	0	0	
01P	0	130	134	0	0	0	0	
02P	0	206	197	0	0	0	0	
03P	0	346	328	0	0	0	0	
04P	0	641	659	0	0	0	0	
05P	0	626	639	0	0	0	0	
06P	0	182	186	0	0	0	0	
07P	0	82	83	0	0	0	0	
08P	0	82	82	0	0	0	0	
09P	0	56	50	0	0	0	0	
10P	0	40	39	0	0	0	0	
11P	0	20	18	0	0	0	0	
TOT	0	3391	3482	55	0	0	0	

STATE OF CONNECTICUT
DEPARTMENT OF TRANSPORTATION
BUREAU OF POLICY AND PLANNING
PLANNING INVENTORY AND DATA

TRAFFIC RECORDER DATA

TOWN OF WINDSOR	ROUTE 91						DIRECTION S
(MAINLINE HOV) BETWEEN EXITS 37 AND 38	SUN	MON	TUE	WED	THU	FRI	SAT
DAY							
DATE	0	06/04/2012	06/05/2012	06/06/2012	0	0	0
TYPE							
HOUR							
	2012 ADT = 4600		ACF = NA				

12A	0	0	2	12	0	0	0
01A	0	0	2	4	0	0	0
02A	0	0	1	1	0	0	0
03A	0	0	1	1	0	0	0
04A	0	0	4	7	0	0	0
05A	0	0	40	41	0	0	0
06A	0	301	305	0	0	0	0
07A	0	672	671	0	0	0	0
08A	0	476	475	0	0	0	0
09A	0	283	280	0	0	0	0
10A	0	232	239	0	0	0	0
11A	0	204	208	0	0	0	0
12P	0	224	220	0	0	0	0
01P	0	263	269	0	0	0	0
02P	0	272	277	0	0	0	0
03P	0	415	409	0	0	0	0
04P	0	579	569	0	0	0	0
05P	0	483	479	0	0	0	0
06P	0	276	277	0	0	0	0
07P	0	71	70	0	0	0	0
08P	0	60	61	0	0	0	0
09P	0	39	37	0	0	0	0
10P	0	20	24	0	0	0	0
11P	0	23	20	0	0	0	0
TOT	0	4893	4940	66	0	0	0

STATE OF CONNECTICUT
DEPARTMENT OF TRANSPORTATION
BUREAU OF POLICY AND PLANNING
PLANNING INVENTORY AND DATA

TRAFFIC RECORDER DATA

TOWN OF WINDSOR	ROUTE 91							DIRECTION S
SB SOUTH OF ROUTE 20 WB OVERPASS	SUN	MON	TUE	WED	THU	FRI	SAT	
DAY	0	0	0	05/30/2012	05/31/2012	06/01/2012	0	
DATE								
TYPE								
HOUR								
	2012 ADT = 43300		ACF = NA					

12A	0	0	0	0	358	434	0	
01A	0	0	0	0	209	251	0	
02A	0	0	0	0	207	222	0	
03A	0	0	0	0	259	290	0	
04A	0	0	0	0	477	474	0	
05A	0	0	0	0	1404	1392	0	
06A	0	0	0	0	3621	3372	0	
07A	0	0	0	4921	4962	0	0	
08A	0	0	0	3669	3883	0	0	
09A	0	0	0	2661	2878	0	0	
10A	0	0	0	2107	2263	0	0	
11A	0	0	0	2119	2212	0	0	
12P	0	0	0	2288	2399	0	0	
01P	0	0	0	2334	2388	0	0	
02P	0	0	0	2489	2643	0	0	
03P	0	0	0	2771	2907	0	0	
04P	0	0	0	2616	2927	0	0	
05P	0	0	0	2535	2628	0	0	
06P	0	0	0	2044	2245	0	0	
07P	0	0	0	1469	1619	0	0	
08P	0	0	0	1255	1399	0	0	
09P	0	0	0	1038	1216	0	0	
10P	0	0	0	790	961	0	0	
11P	0	0	0	632	749	0	0	
TOT	0	0	0	37738	46814	6435	0	

STATE OF CONNECTICUT
DEPARTMENT OF TRANSPORTATION
BUREAU OF POLICY AND PLANNING
PLANNING INVENTORY AND DATA

TRAFFIC RECORDER DATA

TOWN OF WINDSOR	ROUTE 91						DIRECTION N
BETWEEN EXITS 37 AND 38	SUN	MON	TUE	WED	THU	FRI	SAT
DAY	0	06/04/2012	06/05/2012	06/06/2012	0	0	0
DATE							
TYPE							
HOUR							
	2012 ADT = 63600		ACF = NA				

12A	0	0	1118	1231	0	0	0
01A	0	0	855	927	0	0	0
02A	0	0	496	500	0	0	0
03A	0	0	320	338	0	0	0
04A	0	0	305	331	0	0	0
05A	0	0	498	482	0	0	0
06A	0	0	1179	1107	0	0	0
07A	0	0	2386	0	0	0	0
08A	0	4738	4755	0	0	0	0
09A	0	5389	5383	0	0	0	0
10A	0	4412	4384	0	0	0	0
11A	0	3104	3113	0	0	0	0
12P	0	3085	3083	0	0	0	0
01P	0	3479	3454	0	0	0	0
02P	0	3287	3286	0	0	0	0
03P	0	3491	3514	0	0	0	0
04P	0	4362	4354	0	0	0	0
05P	0	5563	5548	0	0	0	0
06P	0	5668	5689	0	0	0	0
07P	0	5160	5144	0	0	0	0
08P	0	3176	3164	0	0	0	0
09P	0	2577	2546	0	0	0	0
10P	0	2169	2180	0	0	0	0
11P	0	1652	1641	0	0	0	0
TOT	0	61312	68395	4916	0	0	0

STATE OF CONNECTICUT
DEPARTMENT OF TRANSPORTATION
BUREAU OF POLICY AND PLANNING
PLANNING INVENTORY AND DATA

TRAFFIC RECORDER DATA

TOWN OF WINDSOR	ROUTE 91						DIRECTION S
BETWEEN EXITS 37 AND 38	SUN	MON	TUE	WED	THU	FRI	SAT
DAY	0	06/04/2012	06/05/2012	06/06/2012	0	0	0
DATE							
TYPE							
HOUR							
	2012 ADT = 62000		ACF = NA				

12A	0	0	804	819	0	0	0
01A	0	0	419	483	0	0	0
02A	0	0	358	327	0	0	0
03A	0	0	363	395	0	0	0
04A	0	0	690	678	0	0	0
05A	0	0	1913	1902	0	0	0
06A	0	4548	4565	0	0	0	0
07A	0	5803	5838	0	0	0	0
08A	0	4343	4343	0	0	0	0
09A	0	3522	3434	0	0	0	0
10A	0	3002	3006	0	0	0	0
11A	0	3206	3180	0	0	0	0
12P	0	3485	3466	0	0	0	0
01P	0	3503	3457	0	0	0	0
02P	0	3945	3965	0	0	0	0
03P	0	4712	4712	0	0	0	0
04P	0	4765	4751	0	0	0	0
05P	0	4670	4753	0	0	0	0
06P	0	3726	3744	0	0	0	0
07P	0	2472	2475	0	0	0	0
08P	0	2183	2218	0	0	0	0
09P	0	1670	1693	0	0	0	0
10P	0	1331	1346	0	0	0	0
11P	0	1229	1215	0	0	0	0
TOT	0	62115	66708	4604	0	0	0

STATE OF CONNECTICUT
DEPARTMENT OF TRANSPORTATION
BUREAU OF POLICY AND PLANNING
PLANNING INVENTORY AND DATA

TRAFFIC RECORDER DATA

TOWN OF WINDSOR

ROUTE 91

DIRECTION S

SB OFF RAMP TO ROUTE 159 (EXIT 34)

DAY	SUN	MON	TUE	WED	THU	FRI	SAT
DATE	0	06/11/2012	06/12/2012	06/13/2012	0	0	0
TYPE							
HOUR							
	2012 ADT = 3500		ACF = NA				

12A	0	0	45	44	0	0	0
01A	0	0	34	24	0	0	0
02A	0	0	27	10	0	0	0
03A	0	0	10	8	0	0	0
04A	0	0	22	18	0	0	0
05A	0	59	55	0	0	0	0
06A	0	153	167	0	0	0	0
07A	0	335	282	0	0	0	0
08A	0	276	281	0	0	0	0
09A	0	182	203	0	0	0	0
10A	0	174	209	0	0	0	0
11A	0	189	177	0	0	0	0
12P	0	206	230	0	0	0	0
01P	0	204	255	0	0	0	0
02P	0	254	265	0	0	0	0
03P	0	283	269	0	0	0	0
04P	0	300	322	0	0	0	0
05P	0	318	251	0	0	0	0
06P	0	397	321	0	0	0	0
07P	0	157	150	0	0	0	0
08P	0	117	108	0	0	0	0
09P	0	89	96	0	0	0	0
10P	0	75	68	0	0	0	0
11P	0	77	52	0	0	0	0
TOT	0	3845	3899	104	0	0	0

STATE OF CONNECTICUT
DEPARTMENT OF TRANSPORTATION
BUREAU OF POLICY AND PLANNING
PLANNING INVENTORY AND DATA

TRAFFIC RECORDER DATA

TOWN OF WINDSOR	ROUTE 91						DIRECTION S
SB ON RAMP FROM ROUTE 159	SUN	MON	TUE	WED	THU	FRI	SAT
DAY	0	06/11/2012	06/12/2012	06/13/2012	0	0	0
DATE							
TYPE							
HOUR							
	2012 ADT = 4400		ACF = NA				

12A	0	0	71	31	0	0	0
01A	0	0	27	13	0	0	0
02A	0	0	20	11	0	0	0
03A	0	0	16	11	0	0	0
04A	0	0	36	29	0	0	0
05A	0	68	75	0	0	0	0
06A	0	242	252	0	0	0	0
07A	0	521	491	0	0	0	0
08A	0	463	579	0	0	0	0
09A	0	255	252	0	0	0	0
10A	0	221	268	0	0	0	0
11A	0	260	271	0	0	0	0
12P	0	287	272	0	0	0	0
01P	0	285	264	0	0	0	0
02P	0	346	311	0	0	0	0
03P	0	386	351	0	0	0	0
04P	0	358	312	0	0	0	0
05P	0	245	294	0	0	0	0
06P	0	241	188	0	0	0	0
07P	0	200	134	0	0	0	0
08P	0	146	124	0	0	0	0
09P	0	95	119	0	0	0	0
10P	0	89	98	0	0	0	0
11P	0	72	54	0	0	0	0
TOT	0	4780	4879	95	0	0	0

STATE OF CONNECTICUT
DEPARTMENT OF TRANSPORTATION
BUREAU OF POLICY AND PLANNING
PLANNING INVENTORY AND DATA

TRAFFIC RECORDER DATA

TOWN OF WINDSOR		ROUTE 91						DIRECTION N
NB ON RAMP FROM MEADOW ROAD		SUN	MON	TUE	WED	THU	FRI	SAT
DAY	DATE	0	06/11/2012	06/12/2012	06/13/2012	0	0	0
TYPE	HOUR	2012 ADT = 2100		ACF = NA				

12A		0	0	50	18	0	0	0
01A		0	0	18	6	0	0	0
02A		0	0	7	8	0	0	0
03A		0	0	11	8	0	0	0
04A		0	0	15	16	0	0	0
05A		0	40	45	0	0	0	0
06A		0	93	87	0	0	0	0
07A		0	101	136	0	0	0	0
08A		0	109	93	0	0	0	0
09A		0	88	85	0	0	0	0
10A		0	129	102	0	0	0	0
11A		0	118	136	0	0	0	0
12P		0	121	121	0	0	0	0
01P		0	134	128	0	0	0	0
02P		0	159	137	0	0	0	0
03P		0	232	205	0	0	0	0
04P		0	229	257	0	0	0	0
05P		0	196	184	0	0	0	0
06P		0	140	133	0	0	0	0
07P		0	113	113	0	0	0	0
08P		0	71	82	0	0	0	0
09P		0	70	68	0	0	0	0
10P		0	48	41	0	0	0	0
11P		0	42	29	0	0	0	0
TOT		0	2233	2283	56	0	0	0

STATE OF CONNECTICUT
DEPARTMENT OF TRANSPORTATION
BUREAU OF POLICY AND PLANNING
PLANNING INVENTORY AND DATA

TRAFFIC RECORDER DATA

TOWN OF WINDSOR		ROUTE 91						DIRECTION N
NB OFF RAMP TO MEADOW ROAD (EXIT 34)		SUN	MON	TUE	WED	THU	FRI	SAT
DAY	DATE	0	06/11/2012	06/12/2012	06/13/2012	0	0	0
TYPE	HOUR	2012 ADT = 3700		ACF = NA				

12A		0	0	63	38	0	0	0
01A		0	0	20	13	0	0	0
02A		0	0	15	10	0	0	0
03A		0	0	20	7	0	0	0
04A		0	0	46	44	0	0	0
05A		0	73	63	0	0	0	0
06A		0	159	164	0	0	0	0
07A		0	359	376	0	0	0	0
08A		0	264	239	0	0	0	0
09A		0	199	207	0	0	0	0
10A		0	208	234	0	0	0	0
11A		0	236	230	0	0	0	0
12P		0	254	262	0	0	0	0
01P		0	285	233	0	0	0	0
02P		0	282	261	0	0	0	0
03P		0	327	307	0	0	0	0
04P		0	283	297	0	0	0	0
05P		0	256	239	0	0	0	0
06P		0	208	201	0	0	0	0
07P		0	177	159	0	0	0	0
08P		0	138	132	0	0	0	0
09P		0	104	113	0	0	0	0
10P		0	63	71	0	0	0	0
11P		0	94	41	0	0	0	0
TOT		0	3969	3993	112	0	0	0

STATE OF CONNECTICUT
DEPARTMENT OF TRANSPORTATION
BUREAU OF POLICY AND PLANNING
PLANNING INVENTORY AND DATA

TRAFFIC RECORDER DATA

TOWN OF WINDSOR

ROUTE 91

DIRECTION S

SB ON RAMP FROM I-291 WB

DAY	SUN	MON	TUE	WED	THU	FRI	SAT
DATE	0	0	06/05/2012	06/06/2012	06/07/2012	0	0
TYPE							
HOUR							

2012 ADT = 5100 ACF = 0.96

12A	0	0	0	69	76	0	0
01A	0	0	0	33	31	0	0
02A	0	0	0	28	46	0	0
03A	0	0	0	38	40	0	0
04A	0	0	60	62	0	0	0
05A	0	0	145	121	0	0	0
06A	0	0	383	359	0	0	0
07A	0	0	460	461	0	0	0
08A	0	0	376	386	0	0	0
09A	0	0	348	350	0	0	0
10A	0	0	310	314	0	0	0
11A	0	0	324	328	0	0	0
12P	0	0	377	395	0	0	0
01P	0	0	380	403	0	0	0
02P	0	0	475	474	0	0	0
03P	0	0	423	435	0	0	0
04P	0	0	316	300	0	0	0
05P	0	0	244	237	0	0	0
06P	0	0	255	207	0	0	0
07P	0	0	182	191	0	0	0
08P	0	0	155	168	0	0	0
09P	0	0	148	154	0	0	0
10P	0	0	108	91	0	0	0
11P	0	0	88	94	0	0	0
TOT	0	0	5557	5698	193	0	0

STATE OF CONNECTICUT
DEPARTMENT OF TRANSPORTATION
BUREAU OF POLICY AND PLANNING
PLANNING INVENTORY AND DATA

TRAFFIC RECORDER DATA

TOWN OF WINDSOR

ROUTE 91

DIRECTION N

NB OFF RAMP TO I-291 EB (EXIT 35A)

DAY	SUN	MON	TUE	WED	THU	FRI	SAT
DATE	0	06/04/2012	06/05/2012	06/06/2012	0	0	0
TYPE							
HOUR							

2012 ADT = 6000 ACF = 0.96

12A	0	0	59	61	0	0	0
01A	0	0	29	41	0	0	0
02A	0	0	47	44	0	0	0
03A	0	0	50	41	0	0	0
04A	0	78	71	0	0	0	0
05A	0	237	237	0	0	0	0
06A	0	349	344	0	0	0	0
07A	0	398	408	0	0	0	0
08A	0	384	374	0	0	0	0
09A	0	303	290	0	0	0	0
10A	0	340	344	0	0	0	0
11A	0	355	362	0	0	0	0
12P	0	350	352	0	0	0	0
01P	0	401	405	0	0	0	0
02P	0	489	480	0	0	0	0
03P	0	595	585	0	0	0	0
04P	0	668	658	0	0	0	0
05P	0	525	535	0	0	0	0
06P	0	294	297	0	0	0	0
07P	0	184	198	0	0	0	0
08P	0	179	189	0	0	0	0
09P	0	176	171	0	0	0	0
10P	0	129	123	0	0	0	0
11P	0	94	96	0	0	0	0
TOT	0	6528	6704	187	0	0	0

STATE OF CONNECTICUT
DEPARTMENT OF TRANSPORTATION
BUREAU OF POLICY AND PLANNING
PLANNING INVENTORY AND DATA

TRAFFIC RECORDER DATA

TOWN OF WINDSOR

ROUTE 91

DIRECTION N

NB ON RAMP FROM I-291 WB

DAY	SUN	MON	TUE	WED	THU	FRI	SAT
DATE	0	06/04/2012	06/05/2012	06/06/2012	0	0	0
TYPE							
HOUR							

2012 ADT = 14000 ACF = 0.96

12A	0	0	95	121	0	0	0
01A	0	0	61	73	0	0	0
02A	0	0	69	63	0	0	0
03A	0	0	115	97	0	0	0
04A	0	0	198	227	0	0	0
05A	0	616	629	0	0	0	0
06A	0	1332	1497	0	0	0	0
07A	0	1866	1917	0	0	0	0
08A	0	1661	1692	0	0	0	0
09A	0	917	876	0	0	0	0
10A	0	676	650	0	0	0	0
11A	0	648	677	0	0	0	0
12P	0	663	643	0	0	0	0
01P	0	664	718	0	0	0	0
02P	0	766	822	0	0	0	0
03P	0	976	923	0	0	0	0
04P	0	961	1013	0	0	0	0
05P	0	903	1015	0	0	0	0
06P	0	555	682	0	0	0	0
07P	0	394	482	0	0	0	0
08P	0	370	433	0	0	0	0
09P	0	308	348	0	0	0	0
10P	0	237	292	0	0	0	0
11P	0	182	222	0	0	0	0
TOT	0	14695	16069	581	0	0	0

STATE OF CONNECTICUT
DEPARTMENT OF TRANSPORTATION
BUREAU OF POLICY AND PLANNING
PLANNING INVENTORY AND DATA

TRAFFIC RECORDER DATA

TOWN OF WINDSOR

ROUTE 91

DIRECTION S

SB ON RAMP FROM ROUTE 178

DAY	SUN	MON	TUE	WED	THU	FRI	SAT
DATE	0	0	0	05/30/2012	05/31/2012	06/01/2012	0
TYPE							
HOUR							

2012 ADT = 5300

ACF = NA

12A	0	0	0	0	45	39	0
01A	0	0	0	0	26	19	0
02A	0	0	0	0	15	13	0
03A	0	0	0	0	16	25	0
04A	0	0	0	0	30	27	0
05A	0	0	0	0	123	132	0
06A	0	0	0	0	344	212	0
07A	0	0	0	494	497	0	0
08A	0	0	0	346	362	0	0
09A	0	0	0	260	293	0	0
10A	0	0	0	234	266	0	0
11A	0	0	0	247	281	0	0
12P	0	0	0	253	286	0	0
01P	0	0	0	274	290	0	0
02P	0	0	0	456	411	0	0
03P	0	0	0	622	640	0	0
04P	0	0	0	513	620	0	0
05P	0	0	0	345	399	0	0
06P	0	0	0	251	309	0	0
07P	0	0	0	239	272	0	0
08P	0	0	0	179	207	0	0
09P	0	0	0	161	129	0	0
10P	0	0	0	106	107	0	0
11P	0	0	0	87	91	0	0
TOT	0	0	0	5067	6059	467	0

STATE OF CONNECTICUT
 DEPARTMENT OF TRANSPORTATION
 BUREAU OF POLICY AND PLANNING
 PLANNING INVENTORY AND DATA

TRAFFIC RECORDER DATA

TOWN OF WINDSOR

ROUTE 91

DIRECTION S

SB OFF RAMP TO ROUTE 178 (EXIT 36)

DAY	SUN	MON	TUE	WED	THU	FRI	SAT
DATE	0	0	0	05/30/2012	05/31/2012	06/01/2012	0
TYPE							
HOUR							

2012 ADT = 3400

ACF = NA

12A	0	0	0	0	39	36	0
01A	0	0	0	0	15	27	0
02A	0	0	0	0	16	13	0
03A	0	0	0	0	5	10	0
04A	0	0	0	0	10	19	0
05A	0	0	0	0	46	53	0
06A	0	0	0	0	141	86	0
07A	0	0	0	354	355	0	0
08A	0	0	0	338	354	0	0
09A	0	0	0	177	178	0	0
10A	0	0	0	139	146	0	0
11A	0	0	0	150	159	0	0
12P	0	0	0	175	174	0	0
01P	0	0	0	175	171	0	0
02P	0	0	0	194	197	0	0
03P	0	0	0	245	237	0	0
04P	0	0	0	350	253	0	0
05P	0	0	0	323	368	0	0
06P	0	0	0	253	242	0	0
07P	0	0	0	181	186	0	0
08P	0	0	0	162	157	0	0
09P	0	0	0	129	129	0	0
10P	0	0	0	86	105	0	0
11P	0	0	0	66	57	0	0
TOT	0	0	0	3497	3740	244	0

STATE OF CONNECTICUT
DEPARTMENT OF TRANSPORTATION
BUREAU OF POLICY AND PLANNING
PLANNING INVENTORY AND DATA

TRAFFIC RECORDER DATA

TOWN OF WINDSOR	ROUTE 91							DIRECTION N
NB OFF RAMP TO ROUTE 178 (EXIT 36)	SUN	MON	TUE	WED	THU	FRI	SAT	
DAY	0	0	0	05/30/2012	05/31/2012	06/01/2012	0	
DATE								
TYPE								
HOUR								
	2012 ADT = 6000		ACF = NA					

12A	0	0	0	0	50	52	0	
01A	0	0	0	0	24	48	0	
02A	0	0	0	0	15	25	0	
03A	0	0	0	0	18	14	0	
04A	0	0	0	0	47	33	0	
05A	0	0	0	0	132	134	0	
06A	0	0	0	0	436	356	0	
07A	0	0	0	588	642	0	0	
08A	0	0	0	431	445	0	0	
09A	0	0	0	270	272	0	0	
10A	0	0	0	212	280	0	0	
11A	0	0	0	229	277	0	0	
12P	0	0	0	281	272	0	0	
01P	0	0	0	268	289	0	0	
02P	0	0	0	366	392	0	0	
03P	0	0	0	417	471	0	0	
04P	0	0	0	568	585	0	0	
05P	0	0	0	621	671	0	0	
06P	0	0	0	389	346	0	0	
07P	0	0	0	317	267	0	0	
08P	0	0	0	257	256	0	0	
09P	0	0	0	207	226	0	0	
10P	0	0	0	152	153	0	0	
11P	0	0	0	97	123	0	0	
TOT	0	0	0	5670	6689	662	0	

STATE OF CONNECTICUT
DEPARTMENT OF TRANSPORTATION
BUREAU OF POLICY AND PLANNING
PLANNING INVENTORY AND DATA

TRAFFIC RECORDER DATA

TOWN OF WINDSOR

ROUTE 91

DIRECTION N

NB ON RAMP FROM ROUTE 178

DAY	SUN	MON	TUE	WED	THU	FRI	SAT
DATE	0	0	0	05/30/2012	05/31/2012	06/01/2012	0
TYPE							
HOUR							

2012 ADT = 3300

ACF = NA

12A	0	0	0	0	19	16	0
01A	0	0	0	0	14	17	0
02A	0	0	0	0	7	9	0
03A	0	0	0	0	17	12	0
04A	0	0	0	0	26	25	0
05A	0	0	0	0	64	69	0
06A	0	0	0	0	141	142	0
07A	0	0	0	194	196	0	0
08A	0	0	0	218	221	0	0
09A	0	0	0	138	128	0	0
10A	0	0	0	130	136	0	0
11A	0	0	0	161	155	0	0
12P	0	0	0	146	156	0	0
01P	0	0	0	172	164	0	0
02P	0	0	0	254	271	0	0
03P	0	0	0	311	316	0	0
04P	0	0	0	349	357	0	0
05P	0	0	0	459	417	0	0
06P	0	0	0	277	270	0	0
07P	0	0	0	193	191	0	0
08P	0	0	0	132	131	0	0
09P	0	0	0	118	124	0	0
10P	0	0	0	51	52	0	0
11P	0	0	0	49	42	0	0
TOT	0	0	0	3352	3615	290	0

STATE OF CONNECTICUT
DEPARTMENT OF TRANSPORTATION
BUREAU OF POLICY AND PLANNING
PLANNING INVENTORY AND DATA

TRAFFIC RECORDER DATA

TOWN OF WINDSOR

ROUTE 91

DIRECTION S

SB ON RAMP FROM ROUTE 305

DAY	SUN	MON	TUE	WED	THU	FRI	SAT
DATE	0	0	0	05/30/2012	05/31/2012	06/01/2012	0
TYPE							
HOUR							

2012 ADT = 7800 ACF = NA

12A	0	0	0	0	121	104	0
01A	0	0	0	0	76	61	0
02A	0	0	0	0	68	66	0
03A	0	0	0	0	42	41	0
04A	0	0	0	0	62	58	0
05A	0	0	0	146	140	0	0
06A	0	0	0	396	409	0	0
07A	0	0	0	514	544	0	0
08A	0	0	0	436	444	0	0
09A	0	0	0	441	461	0	0
10A	0	0	0	416	442	0	0
11A	0	0	0	379	448	0	0
12P	0	0	0	455	504	0	0
01P	0	0	0	465	500	0	0
02P	0	0	0	594	614	0	0
03P	0	0	0	786	785	0	0
04P	0	0	0	769	809	0	0
05P	0	0	0	669	752	0	0
06P	0	0	0	403	483	0	0
07P	0	0	0	293	338	0	0
08P	0	0	0	266	230	0	0
09P	0	0	0	187	212	0	0
10P	0	0	0	149	146	0	0
11P	0	0	0	157	148	0	0
TOT	0	0	0	7921	8778	330	0

STATE OF CONNECTICUT
DEPARTMENT OF TRANSPORTATION
BUREAU OF POLICY AND PLANNING
PLANNING INVENTORY AND DATA

TRAFFIC RECORDER DATA

TOWN OF WINDSOR

ROUTE 91

DIRECTION S

SB OFF RAMP TO ROUTE 305 (EXIT 37)

DAY	SUN	MON	TUE	WED	THU	FRI	SAT
DATE	0	06/04/2012	06/05/2012	06/06/2012	0	0	0
TYPE							
HOUR							
	2012 ADT = 3500		ACF = NA				

12A	0	0	29	26	0	0	0
01A	0	0	9	17	0	0	0
02A	0	0	9	10	0	0	0
03A	0	0	6	7	0	0	0
04A	0	0	32	38	0	0	0
05A	0	0	109	111	0	0	0
06A	0	191	228	0	0	0	0
07A	0	399	391	0	0	0	0
08A	0	347	303	0	0	0	0
09A	0	209	197	0	0	0	0
10A	0	147	149	0	0	0	0
11A	0	175	192	0	0	0	0
12P	0	213	228	0	0	0	0
01P	0	200	205	0	0	0	0
02P	0	218	229	0	0	0	0
03P	0	283	235	0	0	0	0
04P	0	276	438	0	0	0	0
05P	0	330	337	0	0	0	0
06P	0	163	188	0	0	0	0
07P	0	126	129	0	0	0	0
08P	0	92	132	0	0	0	0
09P	0	74	61	0	0	0	0
10P	0	63	63	0	0	0	0
11P	0	40	35	0	0	0	0
TOT	0	3546	3934	209	0	0	0

STATE OF CONNECTICUT
DEPARTMENT OF TRANSPORTATION
BUREAU OF POLICY AND PLANNING
PLANNING INVENTORY AND DATA

TRAFFIC RECORDER DATA

TOWN OF WINDSOR

ROUTE 91

DIRECTION N

NB OFF RAMP TO ROUTE 305 (EXIT 37)

DAY	SUN	MON	TUE	WED	THU	FRI	SAT
DATE	0	0	0	05/30/2012	05/31/2012	06/01/2012	0
TYPE							
HOUR							

2012 ADT = 10200

ACF = NA

12A	0	0	0	0	97	58	0
01A	0	0	0	0	42	75	0
02A	0	0	0	0	52	47	0
03A	0	0	0	0	40	55	0
04A	0	0	0	0	167	134	0
05A	0	0	0	443	481	0	0
06A	0	0	0	981	969	0	0
07A	0	0	0	1213	1167	0	0
08A	0	0	0	1097	1128	0	0
09A	0	0	0	685	715	0	0
10A	0	0	0	458	537	0	0
11A	0	0	0	485	541	0	0
12P	0	0	0	521	541	0	0
01P	0	0	0	569	533	0	0
02P	0	0	0	712	682	0	0
03P	0	0	0	683	733	0	0
04P	0	0	0	598	629	0	0
05P	0	0	0	588	586	0	0
06P	0	0	0	448	418	0	0
07P	0	0	0	312	334	0	0
08P	0	0	0	275	281	0	0
09P	0	0	0	261	266	0	0
10P	0	0	0	183	199	0	0
11P	0	0	0	148	167	0	0
TOT	0	0	0	10660	11305	369	0

STATE OF CONNECTICUT
DEPARTMENT OF TRANSPORTATION
BUREAU OF POLICY AND PLANNING
PLANNING INVENTORY AND DATA

TRAFFIC RECORDER DATA

TOWN OF WINDSOR	ROUTE 91							DIRECTION N
NB ON RAMP FROM ROUTE 305	SUN	MON	TUE	WED	THU	FRI	SAT	
DAY	0	0	0	05/30/2012	05/31/2012	06/01/2012	0	
DATE								
TYPE								
HOUR								
	2012 ADT = 3800		ACF = NA					

12A	0	0	0	0	34	32	0	
01A	0	0	0	0	23	30	0	
02A	0	0	0	0	19	18	0	
03A	0	0	0	0	12	20	0	
04A	0	0	0	0	32	35	0	
05A	0	0	0	46	63	0	0	
06A	0	0	0	141	149	0	0	
07A	0	0	0	221	235	0	0	
08A	0	0	0	235	218	0	0	
09A	0	0	0	160	180	0	0	
10A	0	0	0	150	172	0	0	
11A	0	0	0	209	206	0	0	
12P	0	0	0	227	234	0	0	
01P	0	0	0	204	234	0	0	
02P	0	0	0	295	323	0	0	
03P	0	0	0	368	424	0	0	
04P	0	0	0	435	442	0	0	
05P	0	0	0	485	400	0	0	
06P	0	0	0	297	261	0	0	
07P	0	0	0	221	219	0	0	
08P	0	0	0	177	160	0	0	
09P	0	0	0	86	105	0	0	
10P	0	0	0	48	55	0	0	
11P	0	0	0	29	47	0	0	
TOT	0	0	0	4034	4247	135	0	

STATE OF CONNECTICUT
DEPARTMENT OF TRANSPORTATION
BUREAU OF POLICY AND PLANNING
PLANNING INVENTORY AND DATA

TRAFFIC RECORDER DATA

TOWN OF WINDSOR

ROUTE 91

DIRECTION S

SB ON RAMP FROM ROUTE 75

DAY	SUN	MON	TUE	WED	THU	FRI	SAT
DATE	0	0	0	05/30/2012	05/31/2012	06/01/2012	0
TYPE							
HOUR							

2012 ADT = 7800 ACF = NA

12A	0	0	0	0	79	72	0
01A	0	0	0	0	12	35	0
02A	0	0	0	0	24	22	0
03A	0	0	0	0	17	18	0
04A	0	0	0	30	33	0	0
05A	0	0	0	133	112	0	0
06A	0	0	0	395	381	0	0
07A	0	0	0	555	543	0	0
08A	0	0	0	450	444	0	0
09A	0	0	0	422	435	0	0
10A	0	0	0	344	347	0	0
11A	0	0	0	412	419	0	0
12P	0	0	0	416	410	0	0
01P	0	0	0	418	418	0	0
02P	0	0	0	566	568	0	0
03P	0	0	0	811	811	0	0
04P	0	0	0	1009	1019	0	0
05P	0	0	0	815	827	0	0
06P	0	0	0	497	503	0	0
07P	0	0	0	416	407	0	0
08P	0	0	0	306	312	0	0
09P	0	0	0	213	222	0	0
10P	0	0	0	128	131	0	0
11P	0	0	0	117	111	0	0
TOT	0	0	0	8453	8585	147	0

STATE OF CONNECTICUT
DEPARTMENT OF TRANSPORTATION
BUREAU OF POLICY AND PLANNING
PLANNING INVENTORY AND DATA

TRAFFIC RECORDER DATA

TOWN OF WINDSOR	ROUTE 91							DIRECTION S
SB OFF RAMP TO RT 75 & DAY HILL RD (X38)	SUN	MON	TUE	WED	THU	FRI	SAT	
DAY	0	0	0	05/30/2012	05/31/2012	06/01/2012	0	
DATE	0	0	0	05/30/2012	05/31/2012	06/01/2012	0	
TYPE								
HOUR								
	2012 ADT = 8000		ACF = NA					

12A	0	0	0	0	29	28	0	
01A	0	0	0	0	12	22	0	
02A	0	0	0	0	8	17	0	
03A	0	0	0	0	27	16	0	
04A	0	0	0	42	51	0	0	
05A	0	0	0	276	269	0	0	
06A	0	0	0	681	725	0	0	
07A	0	0	0	1243	1303	0	0	
08A	0	0	0	1115	1066	0	0	
09A	0	0	0	434	500	0	0	
10A	0	0	0	347	365	0	0	
11A	0	0	0	345	373	0	0	
12P	0	0	0	433	469	0	0	
01P	0	0	0	414	452	0	0	
02P	0	0	0	419	410	0	0	
03P	0	0	0	391	402	0	0	
04P	0	0	0	416	417	0	0	
05P	0	0	0	940	469	0	0	
06P	0	0	0	876	315	0	0	
07P	0	0	0	226	223	0	0	
08P	0	0	0	209	228	0	0	
09P	0	0	0	134	189	0	0	
10P	0	0	0	86	100	0	0	
11P	0	0	0	46	72	0	0	
TOT	0	0	0	9073	8474	83	0	

STATE OF CONNECTICUT
DEPARTMENT OF TRANSPORTATION
BUREAU OF POLICY AND PLANNING
PLANNING INVENTORY AND DATA

TRAFFIC RECORDER DATA

TOWN OF WINDSOR	ROUTE 91							DIRECTION N
NB OFF RAMP TO ROUTE 75 (EXIT 38)	SUN	MON	TUE	WED	THU	FRI	SAT	
DAY	0	0	0	05/30/2012	05/31/2012	06/01/2012	0	
DATE								
TYPE								
HOUR								
	2012 ADT = 7100		ACF = NA					

12A	0	0	0	0	54	48	0	
01A	0	0	0	0	19	42	0	
02A	0	0	0	0	19	20	0	
03A	0	0	0	0	14	24	0	
04A	0	0	0	0	42	42	0	
05A	0	0	0	171	175	0	0	
06A	0	0	0	568	566	0	0	
07A	0	0	0	1070	1084	0	0	
08A	0	0	0	928	954	0	0	
09A	0	0	0	466	467	0	0	
10A	0	0	0	314	315	0	0	
11A	0	0	0	326	325	0	0	
12P	0	0	0	355	358	0	0	
01P	0	0	0	289	275	0	0	
02P	0	0	0	360	358	0	0	
03P	0	0	0	431	436	0	0	
04P	0	0	0	500	452	0	0	
05P	0	0	0	522	537	0	0	
06P	0	0	0	390	402	0	0	
07P	0	0	0	265	264	0	0	
08P	0	0	0	272	254	0	0	
09P	0	0	0	214	213	0	0	
10P	0	0	0	139	135	0	0	
11P	0	0	0	80	82	0	0	
TOT	0	0	0	7660	7800	176	0	

STATE OF CONNECTICUT
DEPARTMENT OF TRANSPORTATION
BUREAU OF POLICY AND PLANNING
PLANNING INVENTORY AND DATA

TRAFFIC RECORDER DATA

TOWN OF WINDSOR

ROUTE 91

DIRECTION N

NB ON RAMP FROM ROUTE 75

DAY	SUN	MON	TUE	WED	THU	FRI	SAT
DATE	0	0	0	05/30/2012	05/31/2012	06/01/2012	0
TYPE							
HOUR							

2012 ADT = 7000 ACF = NA

12A	0	0	0	0	49	49	0
01A	0	0	0	0	27	36	0
02A	0	0	0	0	15	18	0
03A	0	0	0	0	13	10	0
04A	0	0	0	0	20	21	0
05A	0	0	0	63	71	0	0
06A	0	0	0	151	168	0	0
07A	0	0	0	281	281	0	0
08A	0	0	0	331	305	0	0
09A	0	0	0	253	256	0	0
10A	0	0	0	241	292	0	0
11A	0	0	0	342	366	0	0
12P	0	0	0	471	459	0	0
01P	0	0	0	355	413	0	0
02P	0	0	0	452	495	0	0
03P	0	0	0	722	705	0	0
04P	0	0	0	1063	1046	0	0
05P	0	0	0	1305	1123	0	0
06P	0	0	0	681	575	0	0
07P	0	0	0	338	347	0	0
08P	0	0	0	244	277	0	0
09P	0	0	0	155	150	0	0
10P	0	0	0	101	120	0	0
11P	0	0	0	71	79	0	0
TOT	0	0	0	7620	7652	134	0

STATE OF CONNECTICUT
DEPARTMENT OF TRANSPORTATION
BUREAU OF POLICY AND PLANNING
PLANNING INVENTORY AND DATA

TRAFFIC RECORDER DATA

TOWN OF WINDSOR	ROUTE 91							DIRECTION S
SB ON RAMP FROM KENNEDY ROAD	SUN	MON	TUE	WED	THU	FRI	SAT	
DAY	0	0	0	05/30/2012	05/31/2012	06/01/2012	0	
DATE								
TYPE								
HOUR								
	2012 ADT = 6400		ACF = NA					

12A	0	0	0	0	29	24	0	
01A	0	0	0	0	19	26	0	
02A	0	0	0	0	39	40	0	
03A	0	0	0	0	40	45	0	
04A	0	0	0	52	57	0	0	
05A	0	0	0	142	142	0	0	
06A	0	0	0	431	430	0	0	
07A	0	0	0	600	654	0	0	
08A	0	0	0	501	578	0	0	
09A	0	0	0	342	379	0	0	
10A	0	0	0	327	312	0	0	
11A	0	0	0	328	342	0	0	
12P	0	0	0	417	441	0	0	
01P	0	0	0	449	393	0	0	
02P	0	0	0	381	428	0	0	
03P	0	0	0	437	509	0	0	
04P	0	0	0	463	503	0	0	
05P	0	0	0	503	493	0	0	
06P	0	0	0	374	393	0	0	
07P	0	0	0	289	305	0	0	
08P	0	0	0	252	250	0	0	
09P	0	0	0	200	244	0	0	
10P	0	0	0	124	143	0	0	
11P	0	0	0	63	80	0	0	
TOT	0	0	0	6675	7203	135	0	

STATE OF CONNECTICUT
DEPARTMENT OF TRANSPORTATION
BUREAU OF POLICY AND PLANNING
PLANNING INVENTORY AND DATA

TRAFFIC RECORDER DATA

TOWN OF WINDSOR		ROUTE 91						DIRECTION N
NB OFF RAMP TO KENNEDY ROAD (EXIT 39)		SUN	MON	TUE	WED	THU	FRI	SAT
DAY	DATE	0	0	0	05/30/2012	05/31/2012	06/01/2012	0
TYPE	HOUR	2012 ADT = 6000		ACF = NA				

12A		0	0	0	0	56	53	0
01A		0	0	0	0	25	40	0
02A		0	0	0	0	29	41	0
03A		0	0	0	0	37	13	0
04A		0	0	0	0	38	36	0
05A		0	0	0	114	103	0	0
06A		0	0	0	242	243	0	0
07A		0	0	0	327	328	0	0
08A		0	0	0	372	410	0	0
09A		0	0	0	252	244	0	0
10A		0	0	0	229	275	0	0
11A		0	0	0	312	316	0	0
12P		0	0	0	392	399	0	0
01P		0	0	0	342	395	0	0
02P		0	0	0	396	414	0	0
03P		0	0	0	511	533	0	0
04P		0	0	0	632	629	0	0
05P		0	0	0	599	589	0	0
06P		0	0	0	488	450	0	0
07P		0	0	0	324	399	0	0
08P		0	0	0	304	295	0	0
09P		0	0	0	199	242	0	0
10P		0	0	0	129	138	0	0
11P		0	0	0	78	104	0	0
TOT		0	0	0	6242	6691	183	0

STATE OF CONNECTICUT
DEPARTMENT OF TRANSPORTATION
BUREAU OF POLICY AND PLANNING
PLANNING INVENTORY AND DATA

TRAFFIC RECORDER DATA

TOWN OF WINDSOR	ROUTE 91							DIRECTION E
SB ON RAMP FROM ROUTE 20 EB	SUN	MON	TUE	WED	THU	FRI	SAT	
DAY	0	0	05/22/2012	05/23/2012	05/24/2012	0	0	
DATE								
TYPE								
HOUR								
	2012 ADT = 16900		ACF = NA					

12A	0	0	0	424	470	0	0	
01A	0	0	0	315	323	0	0	
02A	0	0	0	215	202	0	0	
03A	0	0	0	133	0	0	0	
04A	0	0	0	202	0	0	0	
05A	0	0	0	602	0	0	0	
06A	0	0	974	985	0	0	0	
07A	0	0	1158	1144	0	0	0	
08A	0	0	913	908	0	0	0	
09A	0	0	906	901	0	0	0	
10A	0	0	848	832	0	0	0	
11A	0	0	767	764	0	0	0	
12P	0	0	978	986	0	0	0	
01P	0	0	1017	1011	0	0	0	
02P	0	0	1091	1091	0	0	0	
03P	0	0	1362	1365	0	0	0	
04P	0	0	1365	1364	0	0	0	
05P	0	0	1398	1384	0	0	0	
06P	0	0	1001	1005	0	0	0	
07P	0	0	731	836	0	0	0	
08P	0	0	468	571	0	0	0	
09P	0	0	517	476	0	0	0	
10P	0	0	458	450	0	0	0	
11P	0	0	618	609	0	0	0	
TOT	0	0	16570	18573	995	0	0	

STATE OF CONNECTICUT
DEPARTMENT OF TRANSPORTATION
BUREAU OF POLICY AND PLANNING
PLANNING INVENTORY AND DATA

TRAFFIC RECORDER DATA

TOWN OF WINDSOR

ROUTE 91

DIRECTION S

SB OFF RAMP TO ROUTE 20 WB (EXIT 40)

DAY	SUN	MON	TUE	WED	THU	FRI	SAT
DATE	0	05/21/2012	05/22/2012	05/23/2012	0	0	0
TYPE							
HOUR							

2012 ADT = 11300 ACF = NA

12A	0	0	72	92	0	0	0
01A	0	0	58	42	0	0	0
02A	0	0	57	61	0	0	0
03A	0	0	114	120	0	0	0
04A	0	0	290	288	0	0	0
05A	0	0	533	588	0	0	0
06A	0	1000	1057	0	0	0	0
07A	0	1248	1449	0	0	0	0
08A	0	966	1009	0	0	0	0
09A	0	566	563	0	0	0	0
10A	0	527	463	0	0	0	0
11A	0	602	607	0	0	0	0
12P	0	635	638	0	0	0	0
01P	0	559	585	0	0	0	0
02P	0	645	710	0	0	0	0
03P	0	795	809	0	0	0	0
04P	0	764	788	0	0	0	0
05P	0	851	833	0	0	0	0
06P	0	556	587	0	0	0	0
07P	0	396	407	0	0	0	0
08P	0	307	344	0	0	0	0
09P	0	251	276	0	0	0	0
10P	0	204	252	0	0	0	0
11P	0	166	152	0	0	0	0
TOT	0	11038	12653	1191	0	0	0

STATE OF CONNECTICUT
DEPARTMENT OF TRANSPORTATION
BUREAU OF POLICY AND PLANNING
PLANNING INVENTORY AND DATA

TRAFFIC RECORDER DATA

TOWN OF WINDSOR		ROUTE 91						DIRECTION N
NB ON RAMP FROM ROUTE 20 EB		SUN	MON	TUE	WED	THU	FRI	SAT
DAY	DATE	0	0	05/22/2012	05/23/2012	05/24/2012	0	0
TYPE	HOUR	2012 ADT = 10800		ACF = NA				

12A		0	0	0	228	225	0	0
01A		0	0	0	127	124	0	0
02A		0	0	0	81	65	0	0
03A		0	0	0	58	56	0	0
04A		0	0	0	96	95	0	0
05A		0	0	0	229	210	0	0
06A		0	0	406	411	0	0	0
07A		0	0	688	705	0	0	0
08A		0	0	610	656	0	0	0
09A		0	0	545	490	0	0	0
10A		0	0	466	462	0	0	0
11A		0	0	484	481	0	0	0
12P		0	0	618	611	0	0	0
01P		0	0	622	565	0	0	0
02P		0	0	654	689	0	0	0
03P		0	0	1006	1095	0	0	0
04P		0	0	1354	1355	0	0	0
05P		0	0	1295	1441	0	0	0
06P		0	0	657	671	0	0	0
07P		0	0	442	529	0	0	0
08P		0	0	247	307	0	0	0
09P		0	0	273	293	0	0	0
10P		0	0	168	220	0	0	0
11P		0	0	236	277	0	0	0
TOT		0	0	10771	12077	775	0	0

STATE OF CONNECTICUT
DEPARTMENT OF TRANSPORTATION
BUREAU OF POLICY AND PLANNING
PLANNING INVENTORY AND DATA

TRAFFIC RECORDER DATA

TOWN OF WINDSOR		ROUTE 91					DIRECTION N	
NB OFF RAMP TO ROUTE 20 WB (EXIT 40)		SUN	MON	TUE	WED	THU	FRI	SAT
DAY	DATE	0	05/21/2012	05/22/2012	05/23/2012	0	0	0
TYPE	HOUR	2012 ADT = 16800		ACF = NA				

12A		0	0	191	206	0	0	0
01A		0	0	110	107	0	0	0
02A		0	0	90	93	0	0	0
03A		0	0	146	133	0	0	0
04A		0	0	440	441	0	0	0
05A		0	0	902	879	0	0	0
06A		0	1274	1280	0	0	0	0
07A		0	1376	1369	0	0	0	0
08A		0	1251	1247	0	0	0	0
09A		0	886	880	0	0	0	0
10A		0	817	829	0	0	0	0
11A		0	938	930	0	0	0	0
12P		0	947	935	0	0	0	0
01P		0	832	849	0	0	0	0
02P		0	941	956	0	0	0	0
03P		0	1370	1360	0	0	0	0
04P		0	1460	1478	0	0	0	0
05P		0	1309	1315	0	0	0	0
06P		0	961	953	0	0	0	0
07P		0	586	570	0	0	0	0
08P		0	504	507	0	0	0	0
09P		0	436	429	0	0	0	0
10P		0	414	406	0	0	0	0
11P		0	308	302	0	0	0	0
TOT		0	16610	18474	1859	0	0	0

STATE OF CONNECTICUT
 DEPARTMENT OF TRANSPORTATION
 BUREAU OF POLICY AND PLANNING
 PLANNING INVENTORY AND DATA

TRAFFIC RECORDER DATA

TOWN OF WINDSOR

ROUTE 91

DIRECTION S

SB ON RAMP FROM ROUTE 218

DAY	SUN	MON	TUE	WED	THU	FRI	SAT
DATE	0	06/04/2012	06/05/2012	06/06/2012	0	0	0
TYPE							
HOUR							

2012 ADT = 7600 ACF = NA

12A	0	0	43	54	0	0	0
01A	0	0	21	33	0	0	0
02A	0	0	38	18	0	0	0
03A	0	0	31	29	0	0	0
04A	0	63	60	0	0	0	0
05A	0	170	183	0	0	0	0
06A	0	489	494	0	0	0	0
07A	0	620	623	0	0	0	0
08A	0	595	593	0	0	0	0
09A	0	488	456	0	0	0	0
10A	0	452	452	0	0	0	0
11A	0	503	503	0	0	0	0
12P	0	522	520	0	0	0	0
01P	0	511	500	0	0	0	0
02P	0	586	599	0	0	0	0
03P	0	581	582	0	0	0	0
04P	0	574	572	0	0	0	0
05P	0	519	508	0	0	0	0
06P	0	437	451	0	0	0	0
07P	0	375	377	0	0	0	0
08P	0	312	309	0	0	0	0
09P	0	207	213	0	0	0	0
10P	0	199	195	0	0	0	0
11P	0	115	120	0	0	0	0
TOT	0	8318	8443	134	0	0	0

STATE OF CONNECTICUT
DEPARTMENT OF TRANSPORTATION
BUREAU OF POLICY AND PLANNING
PLANNING INVENTORY AND DATA

TRAFFIC RECORDER DATA

TOWN OF WINDSOR	ROUTE 91						DIRECTION S
SB OFF RAMP TO I-291 EB (EXIT 35A)	SUN	MON	TUE	WED	THU	FRI	SAT
DAY	0	06/04/2012	06/05/2012	06/06/2012	0	0	0
DATE							
TYPE							
HOUR							
	2012 ADT = 12900		ACF = 0.96				

12A	0	0	177	184	0	0	0
01A	0	0	86	128	0	0	0
02A	0	0	103	76	0	0	0
03A	0	0	85	73	0	0	0
04A	0	73	118	0	0	0	0
05A	0	306	290	0	0	0	0
06A	0	643	679	0	0	0	0
07A	0	760	770	0	0	0	0
08A	0	767	748	0	0	0	0
09A	0	648	603	0	0	0	0
10A	0	573	584	0	0	0	0
11A	0	666	655	0	0	0	0
12P	0	732	735	0	0	0	0
01P	0	714	679	0	0	0	0
02P	0	944	959	0	0	0	0
03P	0	1343	1353	0	0	0	0
04P	0	1597	1615	0	0	0	0
05P	0	1499	1592	0	0	0	0
06P	0	825	964	0	0	0	0
07P	0	499	615	0	0	0	0
08P	0	393	498	0	0	0	0
09P	0	310	364	0	0	0	0
10P	0	223	275	0	0	0	0
11P	0	228	255	0	0	0	0
TOT	0	13743	14802	461	0	0	0

STATE OF CONNECTICUT
DEPARTMENT OF TRANSPORTATION
BUREAU OF POLICY AND PLANNING
PLANNING INVENTORY AND DATA

TRAFFIC RECORDER DATA

TOWN OF WINDSOR	ROUTE 91						DIRECTION S
SB OFF RAMP TO ROUTE 218 (EXIT 35B)	SUN	MON	TUE	WED	THU	FRI	SAT
DAY	0	06/04/2012	06/05/2012	06/06/2012	0	0	0
DATE							
TYPE							
HOUR							
	2012 ADT = 4200		ACF = NA				

12A	0	0	48	52	0	0	0
01A	0	0	31	26	0	0	0
02A	0	0	19	18	0	0	0
03A	0	0	20	8	0	0	0
04A	0	35	38	0	0	0	0
05A	0	101	91	0	0	0	0
06A	0	238	248	0	0	0	0
07A	0	323	382	0	0	0	0
08A	0	348	315	0	0	0	0
09A	0	275	274	0	0	0	0
10A	0	241	234	0	0	0	0
11A	0	252	229	0	0	0	0
12P	0	274	290	0	0	0	0
01P	0	262	279	0	0	0	0
02P	0	298	277	0	0	0	0
03P	0	310	328	0	0	0	0
04P	0	307	265	0	0	0	0
05P	0	308	337	0	0	0	0
06P	0	241	299	0	0	0	0
07P	0	176	198	0	0	0	0
08P	0	160	170	0	0	0	0
09P	0	119	136	0	0	0	0
10P	0	80	86	0	0	0	0
11P	0	78	86	0	0	0	0
TOT	0	4426	4680	104	0	0	0

STATE OF CONNECTICUT
DEPARTMENT OF TRANSPORTATION
BUREAU OF POLICY AND PLANNING
PLANNING INVENTORY AND DATA

TRAFFIC RECORDER DATA

TOWN OF WINDSOR	ROUTE 91						DIRECTION N
NB OFF RAMP TO ROUTE 218 (EXIT 35B)	SUN	MON	TUE	WED	THU	FRI	SAT
DAY	0	06/04/2012	06/05/2012	06/06/2012	0	0	0
DATE							
TYPE							
HOUR							
	2012 ADT = 6900		ACF = NA				

12A	0	0	78	80	0	0	0
01A	0	0	29	40	0	0	0
02A	0	0	23	21	0	0	0
03A	0	0	31	35	0	0	0
04A	0	52	58	0	0	0	0
05A	0	168	179	0	0	0	0
06A	0	340	343	0	0	0	0
07A	0	565	554	0	0	0	0
08A	0	549	530	0	0	0	0
09A	0	394	392	0	0	0	0
10A	0	364	345	0	0	0	0
11A	0	385	353	0	0	0	0
12P	0	382	419	0	0	0	0
01P	0	369	401	0	0	0	0
02P	0	425	428	0	0	0	0
03P	0	591	595	0	0	0	0
04P	0	614	659	0	0	0	0
05P	0	632	628	0	0	0	0
06P	0	480	495	0	0	0	0
07P	0	328	344	0	0	0	0
08P	0	258	294	0	0	0	0
09P	0	196	225	0	0	0	0
10P	0	142	168	0	0	0	0
11P	0	128	139	0	0	0	0
TOT	0	7362	7710	176	0	0	0

STATE OF CONNECTICUT
DEPARTMENT OF TRANSPORTATION
BUREAU OF POLICY AND PLANNING
PLANNING INVENTORY AND DATA

TRAFFIC RECORDER DATA

TOWN OF WINDSOR		ROUTE 91						DIRECTION N
NB ON RAMP FROM ROUTE 218		SUN	MON	TUE	WED	THU	FRI	SAT
DAY	DATE	0	06/04/2012	06/05/2012	06/06/2012	0	0	0
TYPE	HOUR	2012 ADT = 4700		ACF = NA				

12A		0	0	31	38	0	0	0
01A		0	0	14	14	0	0	0
02A		0	0	11	8	0	0	0
03A		0	0	12	16	0	0	0
04A		0	0	40	35	0	0	0
05A		0	89	88	0	0	0	0
06A		0	224	219	0	0	0	0
07A		0	340	357	0	0	0	0
08A		0	384	387	0	0	0	0
09A		0	241	204	0	0	0	0
10A		0	220	249	0	0	0	0
11A		0	278	276	0	0	0	0
12P		0	330	294	0	0	0	0
01P		0	296	296	0	0	0	0
02P		0	330	344	0	0	0	0
03P		0	455	415	0	0	0	0
04P		0	403	489	0	0	0	0
05P		0	416	443	0	0	0	0
06P		0	288	353	0	0	0	0
07P		0	221	237	0	0	0	0
08P		0	196	263	0	0	0	0
09P		0	149	166	0	0	0	0
10P		0	73	108	0	0	0	0
11P		0	58	68	0	0	0	0
TOT		0	4991	5364	111	0	0	0

STATE OF CONNECTICUT
DEPARTMENT OF TRANSPORTATION
BUREAU OF POLICY AND PLANNING
PLANNING INVENTORY AND DATA

TRAFFIC RECORDER DATA

TOWN OF WINDSOR	ROUTE 91						DIRECTION S
SB HOV ON RAMP FROM ROUTE 218	SUN	MON	TUE	WED	THU	FRI	SAT
DAY	0	06/04/2012	06/05/2012	06/06/2012	0	0	0
DATE							
TYPE							
HOUR							
	2012 ADT = 500		ACF = NA				

12A	0	0	3	1	0	0	0
01A	0	0	0	0	0	0	0
02A	0	0	0	0	0	0	0
03A	0	0	0	0	0	0	0
04A	0	0	2	1	0	0	0
05A	0	0	5	7	0	0	0
06A	0	18	16	0	0	0	0
07A	0	101	99	0	0	0	0
08A	0	73	73	0	0	0	0
09A	0	25	27	0	0	0	0
10A	0	14	18	0	0	0	0
11A	0	21	18	0	0	0	0
12P	0	21	12	0	0	0	0
01P	0	18	13	0	0	0	0
02P	0	24	23	0	0	0	0
03P	0	56	57	0	0	0	0
04P	0	62	62	0	0	0	0
05P	0	67	67	0	0	0	0
06P	0	32	42	0	0	0	0
07P	0	12	14	0	0	0	0
08P	0	11	14	0	0	0	0
09P	0	3	5	0	0	0	0
10P	0	1	2	0	0	0	0
11P	0	0	0	0	0	0	0
TOT	0	559	572	9	0	0	0

STATE OF CONNECTICUT
DEPARTMENT OF TRANSPORTATION
BUREAU OF POLICY AND PLANNING
PLANNING INVENTORY AND DATA

TRAFFIC RECORDER DATA

TOWN OF WINDSOR

ROUTE 91

DIRECTION N

NB HOV OFF RAMP TO ROUTE 218

DAY	SUN	MON	TUE	WED	THU	FRI	SAT
DATE	0	06/04/2012	06/05/2012	06/06/2012	0	0	0
TYPE							
HOUR							

2012 ADT = 500

ACF = NA

12A	0	0	5	0	0	0	0
01A	0	0	2	1	0	0	0
02A	0	0	0	1	0	0	0
03A	0	0	1	0	0	0	0
04A	0	0	4	4	0	0	0
05A	0	0	9	8	0	0	0
06A	0	21	22	0	0	0	0
07A	0	32	30	0	0	0	0
08A	0	22	21	0	0	0	0
09A	0	14	15	0	0	0	0
10A	0	27	28	0	0	0	0
11A	0	27	25	0	0	0	0
12P	0	20	20	0	0	0	0
01P	0	27	27	0	0	0	0
02P	0	35	38	0	0	0	0
03P	0	55	54	0	0	0	0
04P	0	64	61	0	0	0	0
05P	0	103	100	0	0	0	0
06P	0	37	46	0	0	0	0
07P	0	20	18	0	0	0	0
08P	0	19	16	0	0	0	0
09P	0	12	14	0	0	0	0
10P	0	6	7	0	0	0	0
11P	0	4	3	0	0	0	0
TOT	0	545	566	14	0	0	0

STATE OF CONNECTICUT
DEPARTMENT OF TRANSPORTATION
BUREAU OF POLICY AND PLANNING
PLANNING INVENTORY AND DATA

TRAFFIC RECORDER DATA

TOWN OF WINDSOR	ROUTE 91							DIRECTION S
(SB HOV) NORTH OF SB ON RAMP FROM 218	SUN	MON	TUE	WED	THU	FRI	SAT	
DAY	0	09/17/2012	09/18/2012	0	0	0	0	
DATE								
TYPE								
HOUR								
	2012 ADT = 5000	ACF = NA						

12A	0	0	13	0	0	0	0	
01A	0	0	1	0	0	0	0	
02A	0	0	0	0	0	0	0	
03A	0	0	1	0	0	0	0	
04A	0	5	0	0	0	0	0	
05A	0	41	0	0	0	0	0	
06A	0	168	0	0	0	0	0	
07A	0	618	0	0	0	0	0	
08A	0	468	0	0	0	0	0	
09A	0	260	0	0	0	0	0	
10A	0	165	0	0	0	0	0	
11A	0	136	0	0	0	0	0	
12P	0	193	0	0	0	0	0	
01P	0	160	0	0	0	0	0	
02P	0	293	0	0	0	0	0	
03P	0	553	0	0	0	0	0	
04P	0	561	0	0	0	0	0	
05P	0	684	0	0	0	0	0	
06P	0	368	0	0	0	0	0	
07P	0	178	0	0	0	0	0	
08P	0	143	0	0	0	0	0	
09P	0	69	0	0	0	0	0	
10P	0	47	0	0	0	0	0	
11P	0	27	0	0	0	0	0	
TOT	0	5137	15	0	0	0	0	

STATE OF CONNECTICUT
DEPARTMENT OF TRANSPORTATION
BUREAU OF POLICY AND PLANNING
PLANNING INVENTORY AND DATA

TRAFFIC RECORDER DATA

TOWN OF WINDSOR	ROUTE 91							DIRECTION N
(NB HOV) NORTH OF NB OFF RAMP TO 218	SUN	MON	TUE	WED	THU	FRI	SAT	
DAY								
DATE	0	09/17/2012	09/18/2012	0	0	0	0	
TYPE								
HOUR								
	2012 ADT = 3600		ACF = NA					

12A	0	0	5	0	0	0	0	
01A	0	0	3	0	0	0	0	
02A	0	0	1	0	0	0	0	
03A	0	0	2	0	0	0	0	
04A	0	12	0	0	0	0	0	
05A	0	53	0	0	0	0	0	
06A	0	180	0	0	0	0	0	
07A	0	247	0	0	0	0	0	
08A	0	239	0	0	0	0	0	
09A	0	215	0	0	0	0	0	
10A	0	217	0	0	0	0	0	
11A	0	152	0	0	0	0	0	
12P	0	170	0	0	0	0	0	
01P	0	124	0	0	0	0	0	
02P	0	210	0	0	0	0	0	
03P	0	308	0	0	0	0	0	
04P	0	484	0	0	0	0	0	
05P	0	697	0	0	0	0	0	
06P	0	200	0	0	0	0	0	
07P	0	77	0	0	0	0	0	
08P	0	58	0	0	0	0	0	
09P	0	35	0	0	0	0	0	
10P	0	16	0	0	0	0	0	
11P	0	20	0	0	0	0	0	
TOT	0	3714	11	0	0	0	0	

STATE OF CONNECTICUT
DEPARTMENT OF TRANSPORTATION
BUREAU OF POLICY AND PLANNING
PLANNING INVENTORY AND DATA

TRAFFIC RECORDER DATA

TOWN OF WINDSOR	ROUTE 91							DIRECTION S
SB HOV ON RAMP FROM ROUTE 305	SUN	MON	TUE	WED	THU	FRI	SAT	
DAY	0	0	0	05/30/2012	05/31/2012	06/01/2012	0	
DATE	0	0	0	05/30/2012	05/31/2012	06/01/2012	0	
TYPE								
HOUR								
	2012 ADT = 400		ACF = NA					

12A	0	0	0	0	2	2	0	
01A	0	0	0	0	1	1	0	
02A	0	0	0	0	0	0	0	
03A	0	0	0	0	0	0	0	
04A	0	0	0	0	1	2	0	
05A	0	0	0	0	5	5	0	
06A	0	0	0	16	14	0	0	
07A	0	0	0	68	64	0	0	
08A	0	0	0	58	65	0	0	
09A	0	0	0	15	12	0	0	
10A	0	0	0	9	9	0	0	
11A	0	0	0	8	8	0	0	
12P	0	0	0	11	12	0	0	
01P	0	0	0	9	14	0	0	
02P	0	0	0	25	23	0	0	
03P	0	0	0	71	71	0	0	
04P	0	0	0	47	48	0	0	
05P	0	0	0	69	68	0	0	
06P	0	0	0	27	25	0	0	
07P	0	0	0	11	8	0	0	
08P	0	0	0	6	7	0	0	
09P	0	0	0	3	3	0	0	
10P	0	0	0	1	3	0	0	
11P	0	0	0	2	2	0	0	
TOT	0	0	0	456	465	10	0	

STATE OF CONNECTICUT
DEPARTMENT OF TRANSPORTATION
BUREAU OF POLICY AND PLANNING
PLANNING INVENTORY AND DATA

TRAFFIC RECORDER DATA

TOWN OF WINDSOR		ROUTE 91						DIRECTION N
NB HOV OFF RAMP TO ROUTE 305		SUN	MON	TUE	WED	THU	FRI	SAT
DAY	DATE	0	0	0	05/30/2012	05/31/2012	06/01/2012	0
TYPE	HOUR	2012 ADT = 400		ACF = NA				

12A		0	0	0	0	0	0	0
01A		0	0	0	0	1	0	0
02A		0	0	0	0	0	1	0
03A		0	0	0	0	0	0	0
04A		0	0	0	0	1	0	0
05A		0	0	0	0	11	12	0
06A		0	0	0	56	58	0	0
07A		0	0	0	45	58	0	0
08A		0	0	0	33	43	0	0
09A		0	0	0	19	11	0	0
10A		0	0	0	11	3	0	0
11A		0	0	0	5	2	0	0
12P		0	0	0	13	12	0	0
01P		0	0	0	14	15	0	0
02P		0	0	0	35	26	0	0
03P		0	0	0	43	44	0	0
04P		0	0	0	45	53	0	0
05P		0	0	0	65	79	0	0
06P		0	0	0	17	14	0	0
07P		0	0	0	14	5	0	0
08P		0	0	0	7	11	0	0
09P		0	0	0	7	13	0	0
10P		0	0	0	4	7	0	0
11P		0	0	0	4	2	0	0
TOT		0	0	0	437	469	13	0

STATE OF CONNECTICUT
DEPARTMENT OF TRANSPORTATION
BUREAU OF POLICY AND PLANNING
PLANNING INVENTORY AND DATA

TRAFFIC RECORDER DATA

TOWN OF WINDSOR	ROUTE 91							DIRECTION S
SB HOV ON RAMP FROM ROUTE 75	SUN	MON	TUE	WED	THU	FRI	SAT	
DAY	0	0	0	05/30/2012	05/31/2012	06/01/2012	0	
DATE	0	0	0	05/30/2012	05/31/2012	06/01/2012	0	
TYPE								
HOUR								
	2012 ADT = 200		ACF = NA					

12A	0	0	0	0	0	0	0	
01A	0	0	0	0	0	3	0	
02A	0	0	0	0	0	0	0	
03A	0	0	0	0	0	0	0	
04A	0	0	0	0	0	1	0	
05A	0	0	0	0	1	5	0	
06A	0	0	0	8	7	0	0	
07A	0	0	0	45	43	0	0	
08A	0	0	0	22	18	0	0	
09A	0	0	0	7	7	0	0	
10A	0	0	0	6	6	0	0	
11A	0	0	0	4	4	0	0	
12P	0	0	0	5	5	0	0	
01P	0	0	0	6	5	0	0	
02P	0	0	0	6	4	0	0	
03P	0	0	0	33	29	0	0	
04P	0	0	0	32	32	0	0	
05P	0	0	0	29	29	0	0	
06P	0	0	0	12	16	0	0	
07P	0	0	0	4	4	0	0	
08P	0	0	0	1	3	0	0	
09P	0	0	0	3	1	0	0	
10P	0	0	0	3	4	0	0	
11P	0	0	0	1	1	0	0	
TOT	0	0	0	227	219	9	0	

STATE OF CONNECTICUT
DEPARTMENT OF TRANSPORTATION
BUREAU OF POLICY AND PLANNING
PLANNING INVENTORY AND DATA

TRAFFIC RECORDER DATA

TOWN OF WINDSOR

ROUTE 91

DIRECTION N

NB HOV OFF RAMP TO ROUTE 75

DAY	SUN	MON	TUE	WED	THU	FRI	SAT
DATE	0	0	0	05/30/2012	05/31/2012	06/01/2012	0
TYPE							
HOUR							

2012 ADT = 300

ACF = NA

12A	0	0	0	0	1	2	0
01A	0	0	0	0	0	9	0
02A	0	0	0	0	0	0	0
03A	0	0	0	0	0	0	0
04A	0	0	0	0	0	2	0
05A	0	0	0	0	4	16	0
06A	0	0	0	13	16	0	0
07A	0	0	0	39	37	0	0
08A	0	0	0	38	38	0	0
09A	0	0	0	8	8	0	0
10A	0	0	0	2	2	0	0
11A	0	0	0	9	8	0	0
12P	0	0	0	9	10	0	0
01P	0	0	0	12	9	0	0
02P	0	0	0	13	15	0	0
03P	0	0	0	27	28	0	0
04P	0	0	0	46	41	0	0
05P	0	0	0	57	56	0	0
06P	0	0	0	25	28	0	0
07P	0	0	0	11	10	0	0
08P	0	0	0	7	10	0	0
09P	0	0	0	5	5	0	0
10P	0	0	0	4	10	0	0
11P	0	0	0	4	3	0	0
TOT	0	0	0	329	339	29	0

STATE OF CONNECTICUT
DEPARTMENT OF TRANSPORTATION
BUREAU OF POLICY AND PLANNING
PLANNING INVENTORY AND DATA

TRAFFIC RECORDER DATA

TOWN OF WINDSOR	ROUTE 91							DIRECTION S
(SB HOV) NORTH OF SB ON RAMP FROM RTE 75	SUN	MON	TUE	WED	THU	FRI	SAT	
DAY	0	09/17/2012	09/18/2012	0	0	0	0	
DATE								
TYPE								
HOUR								
	2012 ADT = 4400		ACF = NA					

12A	0	0	6	0	0	0	0	
01A	0	0	1	0	0	0	0	
02A	0	0	0	0	0	0	0	
03A	0	0	0	0	0	0	0	
04A	0	5	3	0	0	0	0	
05A	0	37	0	0	0	0	0	
06A	0	162	0	0	0	0	0	
07A	0	474	0	0	0	0	0	
08A	0	336	0	0	0	0	0	
09A	0	221	0	0	0	0	0	
10A	0	157	0	0	0	0	0	
11A	0	119	0	0	0	0	0	
12P	0	177	0	0	0	0	0	
01P	0	162	0	0	0	0	0	
02P	0	242	0	0	0	0	0	
03P	0	430	0	0	0	0	0	
04P	0	523	0	0	0	0	0	
05P	0	555	0	0	0	0	0	
06P	0	410	0	0	0	0	0	
07P	0	178	0	0	0	0	0	
08P	0	174	0	0	0	0	0	
09P	0	87	0	0	0	0	0	
10P	0	46	0	0	0	0	0	
11P	0	26	0	0	0	0	0	
TOT	0	4521	10	0	0	0	0	

STATE OF CONNECTICUT
DEPARTMENT OF TRANSPORTATION
BUREAU OF POLICY AND PLANNING
PLANNING INVENTORY AND DATA

TRAFFIC RECORDER DATA

TOWN OF WINDSOR	ROUTE 91							DIRECTION N
(NB HOV) NORTH OF NB OFF RAMP TO RTE 75	SUN	MON	TUE	WED	THU	FRI	SAT	
DAY	0	09/17/2012	09/18/2012	0	0	0	0	
DATE								
TYPE								
HOUR								
	2012 ADT = 2900		ACF = NA					

12A	0	0	5	0	0	0	0	
01A	0	0	2	0	0	0	0	
02A	0	0	0	0	0	0	0	
03A	0	0	1	0	0	0	0	
04A	0	7	0	0	0	0	0	
05A	0	38	0	0	0	0	0	
06A	0	85	0	0	0	0	0	
07A	0	139	0	0	0	0	0	
08A	0	168	0	0	0	0	0	
09A	0	148	0	0	0	0	0	
10A	0	174	0	0	0	0	0	
11A	0	98	0	0	0	0	0	
12P	0	127	0	0	0	0	0	
01P	0	114	0	0	0	0	0	
02P	0	157	0	0	0	0	0	
03P	0	252	0	0	0	0	0	
04P	0	448	0	0	0	0	0	
05P	0	611	0	0	0	0	0	
06P	0	261	0	0	0	0	0	
07P	0	64	0	0	0	0	0	
08P	0	45	0	0	0	0	0	
09P	0	34	0	0	0	0	0	
10P	0	13	0	0	0	0	0	
11P	0	17	0	0	0	0	0	
TOT	0	3000	8	0	0	0	0	

STATE OF CONNECTICUT
DEPARTMENT OF TRANSPORTATION
BUREAU OF POLICY AND PLANNING
PLANNING INVENTORY AND DATA

TRAFFIC RECORDER DATA

TOWN OF WINDSOR	ROUTE 91							DIRECTION S
SB EXIT TO DAY HILL ROAD (A RAMP)	SUN	MON	TUE	WED	THU	FRI	SAT	
DAY	0	07/02/2012	07/03/2012	07/04/2012	07/05/2012	0	0	
DATE								
TYPE								
HOUR								
	2012 ADT = 4700		ACF = NA					

12A	0	0	9	15	11	0	0	
01A	0	0	3	7	6	0	0	
02A	0	0	6	6	6	0	0	
03A	0	0	16	5	15	0	0	
04A	0	0	35	11	0	0	0	
05A	0	229	216	21	0	0	0	
06A	0	610	600	49	0	0	0	
07A	0	1036	1046	64	0	0	0	
08A	0	854	813	52	0	0	0	
09A	0	345	293	58	0	0	0	
10A	0	248	198	77	0	0	0	
11A	0	193	235	59	0	0	0	
12P	0	264	262	91	0	0	0	
01P	0	256	253	71	0	0	0	
02P	0	225	245	77	0	0	0	
03P	0	209	198	71	0	0	0	
04P	0	196	181	78	0	0	0	
05P	0	154	163	54	0	0	0	
06P	0	98	95	53	0	0	0	
07P	0	72	76	48	0	0	0	
08P	0	67	60	41	0	0	0	
09P	0	49	46	42	0	0	0	
10P	0	37	40	39	0	0	0	
11P	0	22	27	20	0	0	0	
TOT	0	5164	5116	1109	38	0	0	

STATE OF CONNECTICUT
DEPARTMENT OF TRANSPORTATION
BUREAU OF POLICY AND PLANNING
PLANNING INVENTORY AND DATA

TRAFFIC RECORDER DATA

TOWN OF WINDSOR	ROUTE 91							DIRECTION S
SB ACC FR DAY HILL RD (A RAMP)	SUN	MON	TUE	WED	THU	FRI	SAT	
DAY	0	07/02/2012	07/03/2012	07/04/2012	07/05/2012	0	0	
DATE								
TYPE								
HOUR								
	2012 ADT = 4200		ACF = NA					

12A	0	0	28	27	8	0	0	
01A	0	0	10	9	6	0	0	
02A	0	0	9	6	4	0	0	
03A	0	0	8	2	3	0	0	
04A	0	0	13	3	0	0	0	
05A	0	49	44	8	0	0	0	
06A	0	104	112	17	0	0	0	
07A	0	174	177	26	0	0	0	
08A	0	160	182	29	0	0	0	
09A	0	153	183	40	0	0	0	
10A	0	188	175	50	0	0	0	
11A	0	184	264	70	0	0	0	
12P	0	253	327	71	0	0	0	
01P	0	196	428	69	0	0	0	
02P	0	269	417	64	0	0	0	
03P	0	483	558	54	0	0	0	
04P	0	796	550	60	0	0	0	
05P	0	784	486	62	0	0	0	
06P	0	369	217	77	0	0	0	
07P	0	165	113	56	0	0	0	
08P	0	114	97	50	0	0	0	
09P	0	51	45	45	0	0	0	
10P	0	52	52	26	0	0	0	
11P	0	44	41	22	0	0	0	
TOT	0	4588	4536	943	21	0	0	

STATE OF CONNECTICUT
DEPARTMENT OF TRANSPORTATION
BUREAU OF POLICY AND PLANNING
PLANNING INVENTORY AND DATA

TRAFFIC RECORDER DATA

TOWN OF WINDSOR	ROUTE 91						DIRECTION N
(MAINLINE HOV) BETWEEN EXITS 37 AND 38	SUN	MON	TUE	WED	THU	FRI	SAT
DAY							
DATE	0	06/15/2009	06/16/2009	06/17/2009	0	0	0
TYPE							
HOUR							
	2009 ADT = 2600		ACF = NA				

12A	0	0	2	11	0	0	0
01A	0	0	3	1	0	0	0
02A	0	0	4	2	0	0	0
03A	0	0	3	2	0	0	0
04A	0	0	11	9	0	0	0
05A	0	0	31	36	0	0	0
06A	0	0	113	107	0	0	0
07A	0	0	211	210	0	0	0
08A	0	0	179	206	0	0	0
09A	0	96	99	0	0	0	0
10A	0	93	105	0	0	0	0
11A	0	109	87	0	0	0	0
12P	0	110	99	0	0	0	0
01P	0	121	103	0	0	0	0
02P	0	145	144	0	0	0	0
03P	0	266	281	0	0	0	0
04P	0	483	545	0	0	0	0
05P	0	509	450	0	0	0	0
06P	0	118	110	0	0	0	0
07P	0	54	69	0	0	0	0
08P	0	55	64	0	0	0	0
09P	0	57	53	0	0	0	0
10P	0	26	23	0	0	0	0
11P	0	5	12	0	0	0	0
TOT	0	2247	2801	584	0	0	0

STATE OF CONNECTICUT
DEPARTMENT OF TRANSPORTATION
BUREAU OF POLICY AND PLANNING
PLANNING INVENTORY AND DATA

TRAFFIC RECORDER DATA

TOWN OF WINDSOR	ROUTE 91						DIRECTION S
(MAINLINE HOV) BETWEEN EXITS 37 AND 38	SUN	MON	TUE	WED	THU	FRI	SAT
DAY							
DATE	0	0	06/16/2009	06/17/2009	0	0	0
TYPE							
HOUR							
	2009 ADT = 3700		ACF = NA				

12A	0	0	0	6	0	0	0
01A	0	0	0	3	0	0	0
02A	0	0	0	0	0	0	0
03A	0	0	0	1	0	0	0
04A	0	0	0	3	0	0	0
05A	0	0	0	43	0	0	0
06A	0	0	0	253	0	0	0
07A	0	0	0	591	0	0	0
08A	0	0	0	468	0	0	0
09A	0	0	231	0	0	0	0
10A	0	0	170	0	0	0	0
11A	0	0	174	0	0	0	0
12P	0	0	163	0	0	0	0
01P	0	0	174	0	0	0	0
02P	0	0	177	0	0	0	0
03P	0	0	297	0	0	0	0
04P	0	0	414	0	0	0	0
05P	0	0	387	0	0	0	0
06P	0	0	180	0	0	0	0
07P	0	0	90	0	0	0	0
08P	0	0	57	0	0	0	0
09P	0	0	49	0	0	0	0
10P	0	0	50	0	0	0	0
11P	0	0	15	0	0	0	0
TOT	0	0	2628	1368	0	0	0

STATE OF CONNECTICUT
DEPARTMENT OF TRANSPORTATION
BUREAU OF POLICY AND PLANNING
PLANNING INVENTORY AND DATA

TRAFFIC RECORDER DATA

TOWN OF WINDSOR		ROUTE 91						DIRECTION N
NB NORTH OF NB OFF RAMP TO ROUTE 20 WB		SUN	MON	TUE	WED	THU	FRI	SAT
DAY	DATE	0	06/15/2009	06/16/2009	0	0	0	0
TYPE	HOUR	2009 ADT = 43500		ACF = NA				

12A		0	0	570	0	0	0	0
01A		0	0	358	0	0	0	0
02A		0	0	296	0	0	0	0
03A		0	0	258	0	0	0	0
04A		0	0	323	0	0	0	0
05A		0	768	0	0	0	0	0
06A		0	1773	0	0	0	0	0
07A		0	2473	0	0	0	0	0
08A		0	2375	0	0	0	0	0
09A		0	2009	0	0	0	0	0
10A		0	1990	0	0	0	0	0
11A		0	2205	0	0	0	0	0
12P		0	2443	0	0	0	0	0
01P		0	2369	0	0	0	0	0
02P		0	2999	0	0	0	0	0
03P		0	4342	0	0	0	0	0
04P		0	4843	0	0	0	0	0
05P		0	4941	0	0	0	0	0
06P		0	3094	0	0	0	0	0
07P		0	1971	0	0	0	0	0
08P		0	1731	0	0	0	0	0
09P		0	1311	0	0	0	0	0
10P		0	1123	0	0	0	0	0
11P		0	729	0	0	0	0	0
TOT		0	45489	1805	0	0	0	0

STATE OF CONNECTICUT
DEPARTMENT OF TRANSPORTATION
BUREAU OF POLICY AND PLANNING
PLANNING INVENTORY AND DATA

TRAFFIC RECORDER DATA

TOWN OF WINDSOR

ROUTE 91

DIRECTION S

SB OFF RAMP TO ROUTE 159 (EXIT 34)

DAY	SUN	MON	TUE	WED	THU	FRI	SAT
DATE	0	0	0	06/17/2009	06/18/2009	0	0
TYPE							
HOUR							

2009 ADT = 3700

ACF = NA

12A	0	0	0	0	63	0	0
01A	0	0	0	0	30	0	0
02A	0	0	0	0	23	0	0
03A	0	0	0	0	22	0	0
04A	0	0	0	22	0	0	0
05A	0	0	0	50	0	0	0
06A	0	0	0	186	0	0	0
07A	0	0	0	296	0	0	0
08A	0	0	0	347	0	0	0
09A	0	0	0	208	0	0	0
10A	0	0	0	202	0	0	0
11A	0	0	0	224	0	0	0
12P	0	0	0	267	0	0	0
01P	0	0	0	227	0	0	0
02P	0	0	0	263	0	0	0
03P	0	0	0	261	0	0	0
04P	0	0	0	287	0	0	0
05P	0	0	0	255	0	0	0
06P	0	0	0	211	0	0	0
07P	0	0	0	167	0	0	0
08P	0	0	0	182	0	0	0
09P	0	0	0	138	0	0	0
10P	0	0	0	109	0	0	0
11P	0	0	0	64	0	0	0
TOT	0	0	0	3966	138	0	0

STATE OF CONNECTICUT
DEPARTMENT OF TRANSPORTATION
BUREAU OF POLICY AND PLANNING
PLANNING INVENTORY AND DATA

TRAFFIC RECORDER DATA

TOWN OF WINDSOR	ROUTE 91							DIRECTION S
SB ON RAMP FROM ROUTE 159	SUN	MON	TUE	WED	THU	FRI	SAT	
DAY	0	0	0	06/17/2009	06/18/2009	0	0	
DATE								
TYPE								
HOUR								
	2009 ADT = 4600		ACF = NA					

12A	0	0	0	0	22	0	0	
01A	0	0	0	0	23	0	0	
02A	0	0	0	0	5	0	0	
03A	0	0	0	0	19	0	0	
04A	0	0	0	20	0	0	0	
05A	0	0	0	71	0	0	0	
06A	0	0	0	204	0	0	0	
07A	0	0	0	477	0	0	0	
08A	0	0	0	478	0	0	0	
09A	0	0	0	271	0	0	0	
10A	0	0	0	284	0	0	0	
11A	0	0	0	282	0	0	0	
12P	0	0	0	305	0	0	0	
01P	0	0	0	324	0	0	0	
02P	0	0	0	340	0	0	0	
03P	0	0	0	352	0	0	0	
04P	0	0	0	369	0	0	0	
05P	0	0	0	290	0	0	0	
06P	0	0	0	239	0	0	0	
07P	0	0	0	228	0	0	0	
08P	0	0	0	181	0	0	0	
09P	0	0	0	159	0	0	0	
10P	0	0	0	86	0	0	0	
11P	0	0	0	70	0	0	0	
TOT	0	0	0	5030	69	0	0	

STATE OF CONNECTICUT
DEPARTMENT OF TRANSPORTATION
BUREAU OF POLICY AND PLANNING
PLANNING INVENTORY AND DATA

TRAFFIC RECORDER DATA

TOWN OF WINDSOR		ROUTE 91						DIRECTION N
NB ON RAMP FROM MEADOW ROAD		SUN	MON	TUE	WED	THU	FRI	SAT
DAY	DATE	0	0	0	06/17/2009	06/18/2009	0	0
TYPE	HOUR	2009 ADT = 2200		ACF = NA				

12A		0	0	0	0	21	0	0
01A		0	0	0	0	22	0	0
02A		0	0	0	0	4	0	0
03A		0	0	0	0	9	0	0
04A		0	0	0	0	12	0	0
05A		0	0	0	44	0	0	0
06A		0	0	0	94	0	0	0
07A		0	0	0	102	0	0	0
08A		0	0	0	103	0	0	0
09A		0	0	0	105	0	0	0
10A		0	0	0	111	0	0	0
11A		0	0	0	149	0	0	0
12P		0	0	0	132	0	0	0
01P		0	0	0	145	0	0	0
02P		0	0	0	152	0	0	0
03P		0	0	0	243	0	0	0
04P		0	0	0	266	0	0	0
05P		0	0	0	214	0	0	0
06P		0	0	0	140	0	0	0
07P		0	0	0	118	0	0	0
08P		0	0	0	115	0	0	0
09P		0	0	0	83	0	0	0
10P		0	0	0	55	0	0	0
11P		0	0	0	44	0	0	0
TOT		0	0	0	2415	68	0	0

STATE OF CONNECTICUT
DEPARTMENT OF TRANSPORTATION
BUREAU OF POLICY AND PLANNING
PLANNING INVENTORY AND DATA

TRAFFIC RECORDER DATA

TOWN OF WINDSOR		ROUTE 91						DIRECTION N
NB OFF RAMP TO MEADOW ROAD (EXIT 34)		SUN	MON	TUE	WED	THU	FRI	SAT
DAY	DATE	0	0	0	06/17/2009	06/18/2009	0	0
TYPE	HOUR	2009 ADT = 4000		ACF = NA				

12A		0	0	0	0	36	0	0
01A		0	0	0	0	20	0	0
02A		0	0	0	0	15	0	0
03A		0	0	0	0	16	0	0
04A		0	0	0	0	36	0	0
05A		0	0	0	71	0	0	0
06A		0	0	0	133	0	0	0
07A		0	0	0	314	0	0	0
08A		0	0	0	306	0	0	0
09A		0	0	0	279	0	0	0
10A		0	0	0	250	0	0	0
11A		0	0	0	264	0	0	0
12P		0	0	0	311	0	0	0
01P		0	0	0	241	0	0	0
02P		0	0	0	320	0	0	0
03P		0	0	0	293	0	0	0
04P		0	0	0	312	0	0	0
05P		0	0	0	294	0	0	0
06P		0	0	0	251	0	0	0
07P		0	0	0	193	0	0	0
08P		0	0	0	166	0	0	0
09P		0	0	0	121	0	0	0
10P		0	0	0	84	0	0	0
11P		0	0	0	68	0	0	0
TOT		0	0	0	4271	123	0	0

STATE OF CONNECTICUT
DEPARTMENT OF TRANSPORTATION
BUREAU OF POLICY AND PLANNING
PLANNING INVENTORY AND DATA

TRAFFIC RECORDER DATA

TOWN OF WINDSOR

ROUTE 91

DIRECTION S

SB ON RAMP FROM I-291 WB

DAY	SUN	MON	TUE	WED	THU	FRI	SAT
DATE	0	0	0	06/17/2009	06/18/2009	0	0
TYPE							
HOUR							

2009 ADT = 5400

ACF = 0.97

12A	0	0	0	0	52	0	0
01A	0	0	0	0	44	0	0
02A	0	0	0	0	28	0	0
03A	0	0	0	0	32	0	0
04A	0	0	0	68	0	0	0
05A	0	0	0	121	0	0	0
06A	0	0	0	349	0	0	0
07A	0	0	0	409	0	0	0
08A	0	0	0	397	0	0	0
09A	0	0	0	402	0	0	0
10A	0	0	0	318	0	0	0
11A	0	0	0	336	0	0	0
12P	0	0	0	396	0	0	0
01P	0	0	0	455	0	0	0
02P	0	0	0	500	0	0	0
03P	0	0	0	403	0	0	0
04P	0	0	0	367	0	0	0
05P	0	0	0	315	0	0	0
06P	0	0	0	279	0	0	0
07P	0	0	0	228	0	0	0
08P	0	0	0	214	0	0	0
09P	0	0	0	186	0	0	0
10P	0	0	0	124	0	0	0
11P	0	0	0	62	0	0	0
TOT	0	0	0	5929	156	0	0

STATE OF CONNECTICUT
DEPARTMENT OF TRANSPORTATION
BUREAU OF POLICY AND PLANNING
PLANNING INVENTORY AND DATA

TRAFFIC RECORDER DATA

TOWN OF WINDSOR

ROUTE 91

DIRECTION N

NB OFF RAMP TO I-291 EB (EXIT 35A)

DAY	SUN	MON	TUE	WED	THU	FRI	SAT
DATE	0	0	0	06/17/2009	06/18/2009	0	0
TYPE							
HOUR							

2009 ADT = 6000

ACF = 0.97

12A	0	0	0	0	65	0	0
01A	0	0	0	0	52	0	0
02A	0	0	0	0	49	0	0
03A	0	0	0	0	37	0	0
04A	0	0	0	0	58	0	0
05A	0	0	0	202	0	0	0
06A	0	0	0	325	0	0	0
07A	0	0	0	414	0	0	0
08A	0	0	0	418	0	0	0
09A	0	0	0	383	0	0	0
10A	0	0	0	332	0	0	0
11A	0	0	0	363	0	0	0
12P	0	0	0	365	0	0	0
01P	0	0	0	393	0	0	0
02P	0	0	0	390	0	0	0
03P	0	0	0	584	0	0	0
04P	0	0	0	658	0	0	0
05P	0	0	0	561	0	0	0
06P	0	0	0	330	0	0	0
07P	0	0	0	216	0	0	0
08P	0	0	0	193	0	0	0
09P	0	0	0	171	0	0	0
10P	0	0	0	105	0	0	0
11P	0	0	0	82	0	0	0
TOT	0	0	0	6485	261	0	0

STATE OF CONNECTICUT
DEPARTMENT OF TRANSPORTATION
BUREAU OF POLICY AND PLANNING
PLANNING INVENTORY AND DATA

TRAFFIC RECORDER DATA

TOWN OF WINDSOR

ROUTE 91

DIRECTION N

NB ON RAMP FROM I-291 WB

DAY	SUN	MON	TUE	WED	THU	FRI	SAT
DATE	0	0	0	06/17/2009	06/18/2009	0	0
TYPE							
HOUR							

2009 ADT = 14400

ACF = 0.97

12A	0	0	0	0	99	0	0
01A	0	0	0	0	68	0	0
02A	0	0	0	0	65	0	0
03A	0	0	0	0	108	0	0
04A	0	0	0	0	150	0	0
05A	0	0	0	531	0	0	0
06A	0	0	0	1376	0	0	0
07A	0	0	0	1878	0	0	0
08A	0	0	0	1489	0	0	0
09A	0	0	0	838	0	0	0
10A	0	0	0	697	0	0	0
11A	0	0	0	737	0	0	0
12P	0	0	0	735	0	0	0
01P	0	0	0	753	0	0	0
02P	0	0	0	855	0	0	0
03P	0	0	0	1010	0	0	0
04P	0	0	0	1001	0	0	0
05P	0	0	0	1010	0	0	0
06P	0	0	0	651	0	0	0
07P	0	0	0	539	0	0	0
08P	0	0	0	539	0	0	0
09P	0	0	0	538	0	0	0
10P	0	0	0	300	0	0	0
11P	0	0	0	195	0	0	0
TOT	0	0	0	15672	490	0	0

STATE OF CONNECTICUT
DEPARTMENT OF TRANSPORTATION
BUREAU OF POLICY AND PLANNING
PLANNING INVENTORY AND DATA

TRAFFIC RECORDER DATA

TOWN OF WINDSOR

ROUTE 91

DIRECTION S

SB ON RAMP FROM ROUTE 178

DAY	SUN	MON	TUE	WED	THU	FRI	SAT
DATE	0	06/15/2009	06/16/2009	0	0	0	0
TYPE							
HOUR							

2009 ADT = 4700 ACF = NA

12A	0	0	38	0	0	0	0
01A	0	0	13	0	0	0	0
02A	0	0	12	0	0	0	0
03A	0	0	19	0	0	0	0
04A	0	30	0	0	0	0	0
05A	0	97	0	0	0	0	0
06A	0	317	0	0	0	0	0
07A	0	392	0	0	0	0	0
08A	0	288	0	0	0	0	0
09A	0	292	0	0	0	0	0
10A	0	230	0	0	0	0	0
11A	0	233	0	0	0	0	0
12P	0	261	0	0	0	0	0
01P	0	263	0	0	0	0	0
02P	0	391	0	0	0	0	0
03P	0	500	0	0	0	0	0
04P	0	474	0	0	0	0	0
05P	0	430	0	0	0	0	0
06P	0	262	0	0	0	0	0
07P	0	188	0	0	0	0	0
08P	0	197	0	0	0	0	0
09P	0	123	0	0	0	0	0
10P	0	105	0	0	0	0	0
11P	0	75	0	0	0	0	0
TOT	0	5148	82	0	0	0	0

STATE OF CONNECTICUT
DEPARTMENT OF TRANSPORTATION
BUREAU OF POLICY AND PLANNING
PLANNING INVENTORY AND DATA

TRAFFIC RECORDER DATA

TOWN OF WINDSOR	ROUTE 91							DIRECTION S
SB OFF RAMP TO ROUTE 178 (EXIT 36)	SUN	MON	TUE	WED	THU	FRI	SAT	
DAY	0	06/15/2009	06/16/2009	0	0	0	0	
DATE								
TYPE								
HOUR								
	2009 ADT = 3300		ACF = NA					

12A	0	0	36	0	0	0	0	
01A	0	0	14	0	0	0	0	
02A	0	0	11	0	0	0	0	
03A	0	0	9	0	0	0	0	
04A	0	8	0	0	0	0	0	
05A	0	48	0	0	0	0	0	
06A	0	149	0	0	0	0	0	
07A	0	357	0	0	0	0	0	
08A	0	304	0	0	0	0	0	
09A	0	164	0	0	0	0	0	
10A	0	162	0	0	0	0	0	
11A	0	174	0	0	0	0	0	
12P	0	190	0	0	0	0	0	
01P	0	175	0	0	0	0	0	
02P	0	210	0	0	0	0	0	
03P	0	265	0	0	0	0	0	
04P	0	246	0	0	0	0	0	
05P	0	346	0	0	0	0	0	
06P	0	211	0	0	0	0	0	
07P	0	185	0	0	0	0	0	
08P	0	133	0	0	0	0	0	
09P	0	107	0	0	0	0	0	
10P	0	75	0	0	0	0	0	
11P	0	52	0	0	0	0	0	
TOT	0	3561	70	0	0	0	0	

STATE OF CONNECTICUT
DEPARTMENT OF TRANSPORTATION
BUREAU OF POLICY AND PLANNING
PLANNING INVENTORY AND DATA

TRAFFIC RECORDER DATA

TOWN OF WINDSOR	ROUTE 91							DIRECTION N
NB OFF RAMP TO ROUTE 178 (EXIT 36)	SUN	MON	TUE	WED	THU	FRI	SAT	
DAY	0	06/15/2009	06/16/2009	0	0	0	0	
DATE								
TYPE								
HOUR								
	2009 ADT = 5300		ACF = NA					

12A	0	0	56	0	0	0	0	
01A	0	0	31	0	0	0	0	
02A	0	0	21	0	0	0	0	
03A	0	0	16	0	0	0	0	
04A	0	0	31	0	0	0	0	
05A	0	110	0	0	0	0	0	
06A	0	423	0	0	0	0	0	
07A	0	593	0	0	0	0	0	
08A	0	363	0	0	0	0	0	
09A	0	220	0	0	0	0	0	
10A	0	235	0	0	0	0	0	
11A	0	240	0	0	0	0	0	
12P	0	296	0	0	0	0	0	
01P	0	273	0	0	0	0	0	
02P	0	375	0	0	0	0	0	
03P	0	417	0	0	0	0	0	
04P	0	471	0	0	0	0	0	
05P	0	576	0	0	0	0	0	
06P	0	363	0	0	0	0	0	
07P	0	231	0	0	0	0	0	
08P	0	168	0	0	0	0	0	
09P	0	194	0	0	0	0	0	
10P	0	134	0	0	0	0	0	
11P	0	91	0	0	0	0	0	
TOT	0	5773	155	0	0	0	0	

STATE OF CONNECTICUT
DEPARTMENT OF TRANSPORTATION
BUREAU OF POLICY AND PLANNING
PLANNING INVENTORY AND DATA

TRAFFIC RECORDER DATA

TOWN OF WINDSOR		ROUTE 91						DIRECTION N
NB ON RAMP FROM ROUTE 178		SUN	MON	TUE	WED	THU	FRI	SAT
DAY	DATE	0	06/15/2009	06/16/2009	0	0	0	0
TYPE	HOUR	2009 ADT = 3200		ACF = NA				

12A		0	0	19	0	0	0	0
01A		0	0	13	0	0	0	0
02A		0	0	12	0	0	0	0
03A		0	0	19	0	0	0	0
04A		0	0	27	0	0	0	0
05A		0	62	0	0	0	0	0
06A		0	128	0	0	0	0	0
07A		0	227	0	0	0	0	0
08A		0	216	0	0	0	0	0
09A		0	157	0	0	0	0	0
10A		0	153	0	0	0	0	0
11A		0	163	0	0	0	0	0
12P		0	192	0	0	0	0	0
01P		0	189	0	0	0	0	0
02P		0	216	0	0	0	0	0
03P		0	318	0	0	0	0	0
04P		0	335	0	0	0	0	0
05P		0	362	0	0	0	0	0
06P		0	214	0	0	0	0	0
07P		0	169	0	0	0	0	0
08P		0	129	0	0	0	0	0
09P		0	94	0	0	0	0	0
10P		0	65	0	0	0	0	0
11P		0	33	0	0	0	0	0
TOT		0	3422	90	0	0	0	0

STATE OF CONNECTICUT
DEPARTMENT OF TRANSPORTATION
BUREAU OF POLICY AND PLANNING
PLANNING INVENTORY AND DATA

TRAFFIC RECORDER DATA

TOWN OF WINDSOR	ROUTE 91							DIRECTION S
SB ON RAMP FROM ROUTE 305	SUN	MON	TUE	WED	THU	FRI	SAT	
DAY	0	06/15/2009	06/16/2009	0	0	0	0	
DATE								
TYPE								
HOUR								
	2009 ADT = 7700		ACF = NA					

12A	0	0	119	0	0	0	0	
01A	0	0	56	0	0	0	0	
02A	0	0	39	0	0	0	0	
03A	0	0	49	0	0	0	0	
04A	0	62	0	0	0	0	0	
05A	0	139	0	0	0	0	0	
06A	0	356	0	0	0	0	0	
07A	0	464	0	0	0	0	0	
08A	0	455	0	0	0	0	0	
09A	0	433	0	0	0	0	0	
10A	0	444	0	0	0	0	0	
11A	0	440	0	0	0	0	0	
12P	0	499	0	0	0	0	0	
01P	0	497	0	0	0	0	0	
02P	0	665	0	0	0	0	0	
03P	0	809	0	0	0	0	0	
04P	0	850	0	0	0	0	0	
05P	0	791	0	0	0	0	0	
06P	0	451	0	0	0	0	0	
07P	0	277	0	0	0	0	0	
08P	0	184	0	0	0	0	0	
09P	0	152	0	0	0	0	0	
10P	0	142	0	0	0	0	0	
11P	0	151	0	0	0	0	0	
TOT	0	8261	263	0	0	0	0	

STATE OF CONNECTICUT
DEPARTMENT OF TRANSPORTATION
BUREAU OF POLICY AND PLANNING
PLANNING INVENTORY AND DATA

TRAFFIC RECORDER DATA

TOWN OF WINDSOR

ROUTE 91

DIRECTION S

SB OFF RAMP TO ROUTE 305 (EXIT 37)

DAY	SUN	MON	TUE	WED	THU	FRI	SAT
DATE	0	06/15/2009	06/16/2009	0	0	0	0
TYPE							
HOUR							
	2009 ADT = 3300		ACF = NA				

12A	0	0	29	0	0	0	0
01A	0	0	18	0	0	0	0
02A	0	0	20	0	0	0	0
03A	0	0	16	0	0	0	0
04A	0	26	0	0	0	0	0
05A	0	93	0	0	0	0	0
06A	0	226	0	0	0	0	0
07A	0	302	0	0	0	0	0
08A	0	298	0	0	0	0	0
09A	0	234	0	0	0	0	0
10A	0	209	0	0	0	0	0
11A	0	209	0	0	0	0	0
12P	0	249	0	0	0	0	0
01P	0	205	0	0	0	0	0
02P	0	235	0	0	0	0	0
03P	0	262	0	0	0	0	0
04P	0	258	0	0	0	0	0
05P	0	238	0	0	0	0	0
06P	0	159	0	0	0	0	0
07P	0	117	0	0	0	0	0
08P	0	99	0	0	0	0	0
09P	0	80	0	0	0	0	0
10P	0	63	0	0	0	0	0
11P	0	45	0	0	0	0	0
TOT	0	3607	83	0	0	0	0

STATE OF CONNECTICUT
DEPARTMENT OF TRANSPORTATION
BUREAU OF POLICY AND PLANNING
PLANNING INVENTORY AND DATA

TRAFFIC RECORDER DATA

TOWN OF WINDSOR		ROUTE 91						DIRECTION N
NB OFF RAMP TO ROUTE 305 (EXIT 37)		SUN	MON	TUE	WED	THU	FRI	SAT
DAY	DATE	0	06/15/2009	06/16/2009	0	0	0	0
TYPE	HOUR	2009 ADT = 9700		ACF = NA				

12A		0	0	79	0	0	0	0
01A		0	0	44	0	0	0	0
02A		0	0	40	0	0	0	0
03A		0	0	49	0	0	0	0
04A		0	0	114	0	0	0	0
05A		0	369	0	0	0	0	0
06A		0	967	0	0	0	0	0
07A		0	1293	0	0	0	0	0
08A		0	1183	0	0	0	0	0
09A		0	647	0	0	0	0	0
10A		0	478	0	0	0	0	0
11A		0	490	0	0	0	0	0
12P		0	576	0	0	0	0	0
01P		0	527	0	0	0	0	0
02P		0	643	0	0	0	0	0
03P		0	671	0	0	0	0	0
04P		0	625	0	0	0	0	0
05P		0	616	0	0	0	0	0
06P		0	400	0	0	0	0	0
07P		0	287	0	0	0	0	0
08P		0	219	0	0	0	0	0
09P		0	240	0	0	0	0	0
10P		0	149	0	0	0	0	0
11P		0	114	0	0	0	0	0
TOT		0	10494	326	0	0	0	0

STATE OF CONNECTICUT
 DEPARTMENT OF TRANSPORTATION
 BUREAU OF POLICY AND PLANNING
 PLANNING INVENTORY AND DATA

TRAFFIC RECORDER DATA

TOWN OF WINDSOR		ROUTE 91						DIRECTION N
NB ON RAMP FROM ROUTE 305		SUN	MON	TUE	WED	THU	FRI	SAT
DAY	DATE	0	06/15/2009	06/16/2009	0	0	0	0
TYPE	HOUR	2009 ADT = 3500		ACF = NA				

12A		0	0	40	0	0	0	0
01A		0	0	15	0	0	0	0
02A		0	0	8	0	0	0	0
03A		0	0	21	0	0	0	0
04A		0	0	31	0	0	0	0
05A		0	51	0	0	0	0	0
06A		0	102	0	0	0	0	0
07A		0	233	0	0	0	0	0
08A		0	191	0	0	0	0	0
09A		0	200	0	0	0	0	0
10A		0	177	0	0	0	0	0
11A		0	207	0	0	0	0	0
12P		0	279	0	0	0	0	0
01P		0	220	0	0	0	0	0
02P		0	292	0	0	0	0	0
03P		0	352	0	0	0	0	0
04P		0	428	0	0	0	0	0
05P		0	379	0	0	0	0	0
06P		0	191	0	0	0	0	0
07P		0	156	0	0	0	0	0
08P		0	120	0	0	0	0	0
09P		0	85	0	0	0	0	0
10P		0	54	0	0	0	0	0
11P		0	41	0	0	0	0	0
TOT		0	3758	115	0	0	0	0

STATE OF CONNECTICUT
 DEPARTMENT OF TRANSPORTATION
 BUREAU OF POLICY AND PLANNING
 PLANNING INVENTORY AND DATA

TRAFFIC RECORDER DATA

TOWN OF WINDSOR

ROUTE 91

DIRECTION S

SB ON RAMP FROM ROUTE 75

DAY	SUN	MON	TUE	WED	THU	FRI	SAT
DATE	0	06/15/2009	06/16/2009	0	0	0	0
TYPE							
HOUR							

2009 ADT = 7800 ACF = NA

12A	0	0	46	0	0	0	0
01A	0	0	35	0	0	0	0
02A	0	0	20	0	0	0	0
03A	0	0	20	0	0	0	0
04A	0	34	0	0	0	0	0
05A	0	111	0	0	0	0	0
06A	0	342	0	0	0	0	0
07A	0	584	0	0	0	0	0
08A	0	477	0	0	0	0	0
09A	0	434	0	0	0	0	0
10A	0	380	0	0	0	0	0
11A	0	402	0	0	0	0	0
12P	0	476	0	0	0	0	0
01P	0	419	0	0	0	0	0
02P	0	539	0	0	0	0	0
03P	0	772	0	0	0	0	0
04P	0	1010	0	0	0	0	0
05P	0	1041	0	0	0	0	0
06P	0	520	0	0	0	0	0
07P	0	354	0	0	0	0	0
08P	0	246	0	0	0	0	0
09P	0	212	0	0	0	0	0
10P	0	115	0	0	0	0	0
11P	0	110	0	0	0	0	0
TOT	0	8578	121	0	0	0	0

STATE OF CONNECTICUT
DEPARTMENT OF TRANSPORTATION
BUREAU OF POLICY AND PLANNING
PLANNING INVENTORY AND DATA

TRAFFIC RECORDER DATA

TOWN OF WINDSOR	ROUTE 91						DIRECTION S
SB OFF RAMP TO RT 75 & DAY HILL RD (X38)	SUN	MON	TUE	WED	THU	FRI	SAT
DAY			06/16/2009	06/17/2009			
DATE	0	0			0	0	0
TYPE							
HOUR							
	2009 ADT = 7700		ACF = NA				

12A	0	0	0	33	0	0	0
01A	0	0	0	23	0	0	0
02A	0	0	0	16	0	0	0
03A	0	0	0	15	0	0	0
04A	0	0	57	53	0	0	0
05A	0	0	228	0	0	0	0
06A	0	0	787	0	0	0	0
07A	0	0	1287	0	0	0	0
08A	0	0	1121	0	0	0	0
09A	0	0	504	0	0	0	0
10A	0	0	317	0	0	0	0
11A	0	0	393	0	0	0	0
12P	0	0	469	0	0	0	0
01P	0	0	446	0	0	0	0
02P	0	0	391	0	0	0	0
03P	0	0	377	0	0	0	0
04P	0	0	416	0	0	0	0
05P	0	0	494	0	0	0	0
06P	0	0	332	0	0	0	0
07P	0	0	272	0	0	0	0
08P	0	0	199	0	0	0	0
09P	0	0	187	0	0	0	0
10P	0	0	102	0	0	0	0
11P	0	0	64	0	0	0	0
TOT	0	0	8443	140	0	0	0

STATE OF CONNECTICUT
DEPARTMENT OF TRANSPORTATION
BUREAU OF POLICY AND PLANNING
PLANNING INVENTORY AND DATA

TRAFFIC RECORDER DATA

TOWN OF WINDSOR

ROUTE 91

DIRECTION N

NB OFF RAMP TO ROUTE 75 (EXIT 38)

DAY	SUN	MON	TUE	WED	THU	FRI	SAT
DATE	0	06/29/2009	06/30/2009	0	0	0	0
TYPE							
HOUR							

2009 ADT = 6800 ACF = NA

12A	0	0	35	0	0	0	0
01A	0	0	28	0	0	0	0
02A	0	0	17	0	0	0	0
03A	0	0	19	0	0	0	0
04A	0	0	19	0	0	0	0
05A	0	172	0	0	0	0	0
06A	0	545	0	0	0	0	0
07A	0	982	0	0	0	0	0
08A	0	1049	0	0	0	0	0
09A	0	464	0	0	0	0	0
10A	0	303	0	0	0	0	0
11A	0	323	0	0	0	0	0
12P	0	339	0	0	0	0	0
01P	0	363	0	0	0	0	0
02P	0	381	0	0	0	0	0
03P	0	390	0	0	0	0	0
04P	0	437	0	0	0	0	0
05P	0	501	0	0	0	0	0
06P	0	375	0	0	0	0	0
07P	0	263	0	0	0	0	0
08P	0	241	0	0	0	0	0
09P	0	182	0	0	0	0	0
10P	0	116	0	0	0	0	0
11P	0	47	0	0	0	0	0
TOT	0	7473	118	0	0	0	0

STATE OF CONNECTICUT
 DEPARTMENT OF TRANSPORTATION
 BUREAU OF POLICY AND PLANNING
 PLANNING INVENTORY AND DATA

TRAFFIC RECORDER DATA

TOWN OF WINDSOR

ROUTE 91

DIRECTION N

NB ON RAMP FROM ROUTE 75

DAY	SUN	MON	TUE	WED	THU	FRI	SAT
DATE	0	0	0	06/17/2009	06/18/2009	0	0
TYPE							
HOUR							

2009 ADT = 6900 ACF = NA

12A	0	0	0	0	47	0	0
01A	0	0	0	0	23	0	0
02A	0	0	0	0	12	0	0
03A	0	0	0	0	12	0	0
04A	0	0	0	0	22	0	0
05A	0	0	0	0	39	0	0
06A	0	0	0	132	0	0	0
07A	0	0	0	260	0	0	0
08A	0	0	0	279	0	0	0
09A	0	0	0	256	0	0	0
10A	0	0	0	278	0	0	0
11A	0	0	0	379	0	0	0
12P	0	0	0	471	0	0	0
01P	0	0	0	427	0	0	0
02P	0	0	0	480	0	0	0
03P	0	0	0	780	0	0	0
04P	0	0	0	1055	0	0	0
05P	0	0	0	1131	0	0	0
06P	0	0	0	535	0	0	0
07P	0	0	0	342	0	0	0
08P	0	0	0	291	0	0	0
09P	0	0	0	175	0	0	0
10P	0	0	0	143	0	0	0
11P	0	0	0	70	0	0	0
TOT	0	0	0	7484	155	0	0

STATE OF CONNECTICUT
DEPARTMENT OF TRANSPORTATION
BUREAU OF POLICY AND PLANNING
PLANNING INVENTORY AND DATA

TRAFFIC RECORDER DATA

TOWN OF WINDSOR	ROUTE 91							DIRECTION S
SB ON RAMP FROM KENNEDY ROAD	SUN	MON	TUE	WED	THU	FRI	SAT	
DAY	0	06/15/2009	06/16/2009	0	0	0	0	
DATE								
TYPE								
HOUR								
	2009 ADT = 6300		ACF = NA					

12A	0	0	40	0	0	0	0	
01A	0	0	17	0	0	0	0	
02A	0	0	17	0	0	0	0	
03A	0	0	25	0	0	0	0	
04A	0	43	0	0	0	0	0	
05A	0	119	0	0	0	0	0	
06A	0	394	0	0	0	0	0	
07A	0	640	0	0	0	0	0	
08A	0	542	0	0	0	0	0	
09A	0	365	0	0	0	0	0	
10A	0	341	0	0	0	0	0	
11A	0	357	0	0	0	0	0	
12P	0	436	0	0	0	0	0	
01P	0	398	0	0	0	0	0	
02P	0	481	0	0	0	0	0	
03P	0	467	0	0	0	0	0	
04P	0	506	0	0	0	0	0	
05P	0	534	0	0	0	0	0	
06P	0	363	0	0	0	0	0	
07P	0	312	0	0	0	0	0	
08P	0	194	0	0	0	0	0	
09P	0	187	0	0	0	0	0	
10P	0	90	0	0	0	0	0	
11P	0	86	0	0	0	0	0	
TOT	0	6855	99	0	0	0	0	

STATE OF CONNECTICUT
DEPARTMENT OF TRANSPORTATION
BUREAU OF POLICY AND PLANNING
PLANNING INVENTORY AND DATA

TRAFFIC RECORDER DATA

TOWN OF WINDSOR		ROUTE 91						DIRECTION N
NB OFF RAMP TO KENNEDY ROAD (EXIT 39)		SUN	MON	TUE	WED	THU	FRI	SAT
DAY	DATE	0	06/15/2009	06/16/2009	0	0	0	0
TYPE	HOUR	2009 ADT = 6000		ACF = NA				

12A		0	0	66	0	0	0	0
01A		0	0	27	0	0	0	0
02A		0	0	22	0	0	0	0
03A		0	0	20	0	0	0	0
04A		0	0	30	0	0	0	0
05A		0	124	0	0	0	0	0
06A		0	239	0	0	0	0	0
07A		0	324	0	0	0	0	0
08A		0	347	0	0	0	0	0
09A		0	249	0	0	0	0	0
10A		0	277	0	0	0	0	0
11A		0	367	0	0	0	0	0
12P		0	415	0	0	0	0	0
01P		0	388	0	0	0	0	0
02P		0	447	0	0	0	0	0
03P		0	549	0	0	0	0	0
04P		0	654	0	0	0	0	0
05P		0	699	0	0	0	0	0
06P		0	419	0	0	0	0	0
07P		0	313	0	0	0	0	0
08P		0	304	0	0	0	0	0
09P		0	190	0	0	0	0	0
10P		0	111	0	0	0	0	0
11P		0	74	0	0	0	0	0
TOT		0	6490	165	0	0	0	0

STATE OF CONNECTICUT
DEPARTMENT OF TRANSPORTATION
BUREAU OF POLICY AND PLANNING
PLANNING INVENTORY AND DATA

TRAFFIC RECORDER DATA

TOWN OF WINDSOR	ROUTE 91							DIRECTION S
SB ON RAMP FROM ROUTE 20 EB	SUN	MON	TUE	WED	THU	FRI	SAT	
DAY	0	06/08/2009	06/09/2009	0	0	0	0	
DATE								
TYPE								
HOUR								
	2009 ADT = 15400		ACF = NA					

12A	0	0	384	0	0	0	0	
01A	0	0	118	0	0	0	0	
02A	0	0	81	0	0	0	0	
03A	0	0	73	0	0	0	0	
04A	0	0	137	0	0	0	0	
05A	0	0	445	0	0	0	0	
06A	0	0	969	0	0	0	0	
07A	0	0	1120	0	0	0	0	
08A	0	0	805	0	0	0	0	
09A	0	835	834	0	0	0	0	
10A	0	820	0	0	0	0	0	
11A	0	852	0	0	0	0	0	
12P	0	894	0	0	0	0	0	
01P	0	845	0	0	0	0	0	
02P	0	1057	0	0	0	0	0	
03P	0	1261	0	0	0	0	0	
04P	0	1366	0	0	0	0	0	
05P	0	1335	0	0	0	0	0	
06P	0	784	0	0	0	0	0	
07P	0	675	0	0	0	0	0	
08P	0	544	0	0	0	0	0	
09P	0	484	0	0	0	0	0	
10P	0	645	0	0	0	0	0	
11P	0	548	0	0	0	0	0	
TOT	0	12945	4966	0	0	0	0	

STATE OF CONNECTICUT
DEPARTMENT OF TRANSPORTATION
BUREAU OF POLICY AND PLANNING
PLANNING INVENTORY AND DATA

TRAFFIC RECORDER DATA

TOWN OF WINDSOR

ROUTE 91

DIRECTION N

NB ON RAMP FROM ROUTE 20 EB

DAY	SUN	MON	TUE	WED	THU	FRI	SAT
DATE	0	0	0	06/03/2009	06/04/2009	06/05/2009	0
TYPE							
HOUR							

2009 ADT = 10300

ACF = NA

12A	0	0	0	0	245	239	0
01A	0	0	0	0	63	165	0
02A	0	0	0	0	33	86	0
03A	0	0	0	0	48	55	0
04A	0	0	0	0	75	76	0
05A	0	0	0	0	199	176	0
06A	0	0	0	0	371	0	0
07A	0	0	0	0	651	0	0
08A	0	0	0	0	690	0	0
09A	0	0	0	0	430	0	0
10A	0	0	0	433	435	0	0
11A	0	0	0	491	501	0	0
12P	0	0	0	538	550	0	0
01P	0	0	0	516	591	0	0
02P	0	0	0	621	672	0	0
03P	0	0	0	1045	1117	0	0
04P	0	0	0	1263	1356	0	0
05P	0	0	0	1348	1285	0	0
06P	0	0	0	677	744	0	0
07P	0	0	0	508	408	0	0
08P	0	0	0	376	344	0	0
09P	0	0	0	262	260	0	0
10P	0	0	0	277	219	0	0
11P	0	0	0	222	266	0	0
TOT	0	0	0	8577	11553	797	0

STATE OF CONNECTICUT
DEPARTMENT OF TRANSPORTATION
BUREAU OF POLICY AND PLANNING
PLANNING INVENTORY AND DATA

TRAFFIC RECORDER DATA

TOWN OF WINDSOR		ROUTE 91						DIRECTION N
NB OFF RAMP TO ROUTE 20 WB (EXIT 40)		SUN	MON	TUE	WED	THU	FRI	SAT
DAY	DATE	0	06/08/2009	06/09/2009	0	0	0	0
TYPE	HOUR	2009 ADT = 16300		ACF = NA				

12A		0	0	110	0	0	0	0
01A		0	0	67	0	0	0	0
02A		0	0	75	0	0	0	0
03A		0	0	155	0	0	0	0
04A		0	0	465	0	0	0	0
05A		0	0	817	0	0	0	0
06A		0	0	1409	0	0	0	0
07A		0	0	1365	0	0	0	0
08A		0	0	1056	0	0	0	0
09A		0	867	948	0	0	0	0
10A		0	852	834	0	0	0	0
11A		0	844	815	0	0	0	0
12P		0	844	865	0	0	0	0
01P		0	911	861	0	0	0	0
02P		0	968	1012	0	0	0	0
03P		0	1295	1311	0	0	0	0
04P		0	1419	1446	0	0	0	0
05P		0	1302	1310	0	0	0	0
06P		0	848	917	0	0	0	0
07P		0	595	609	0	0	0	0
08P		0	538	524	0	0	0	0
09P		0	442	464	0	0	0	0
10P		0	447	427	0	0	0	0
11P		0	274	289	0	0	0	0
TOT		0	12446	18151	0	0	0	0

STATE OF CONNECTICUT
DEPARTMENT OF TRANSPORTATION
BUREAU OF POLICY AND PLANNING
PLANNING INVENTORY AND DATA

TRAFFIC RECORDER DATA

TOWN OF WINDSOR

ROUTE 91

DIRECTION S

SB ON RAMP FROM ROUTE 218

DAY	SUN	MON	TUE	WED	THU	FRI	SAT
DATE	0	0	0	06/17/2009	06/18/2009	0	0
TYPE							
HOUR							

2009 ADT = 7600 ACF = NA

12A	0	0	0	0	63	0	0
01A	0	0	0	0	36	0	0
02A	0	0	0	0	21	0	0
03A	0	0	0	0	33	0	0
04A	0	0	0	70	0	0	0
05A	0	0	0	180	0	0	0
06A	0	0	0	413	0	0	0
07A	0	0	0	621	0	0	0
08A	0	0	0	591	0	0	0
09A	0	0	0	447	0	0	0
10A	0	0	0	462	0	0	0
11A	0	0	0	518	0	0	0
12P	0	0	0	523	0	0	0
01P	0	0	0	543	0	0	0
02P	0	0	0	596	0	0	0
03P	0	0	0	595	0	0	0
04P	0	0	0	536	0	0	0
05P	0	0	0	515	0	0	0
06P	0	0	0	456	0	0	0
07P	0	0	0	365	0	0	0
08P	0	0	0	311	0	0	0
09P	0	0	0	227	0	0	0
10P	0	0	0	201	0	0	0
11P	0	0	0	123	0	0	0
TOT	0	0	0	8293	153	0	0

STATE OF CONNECTICUT
DEPARTMENT OF TRANSPORTATION
BUREAU OF POLICY AND PLANNING
PLANNING INVENTORY AND DATA

TRAFFIC RECORDER DATA

TOWN OF WINDSOR

ROUTE 91

DIRECTION S

SB OFF RAMP TO I-291 EB (EXIT 35A)

DAY	SUN	MON	TUE	WED	THU	FRI	SAT
DATE	0	08/03/2009	08/04/2009	0	0	0	0
TYPE							
HOUR							

2009 ADT = 12900 ACF = 0.97

12A	0	0	176	0	0	0	0
01A	0	0	76	0	0	0	0
02A	0	0	57	0	0	0	0
03A	0	58	0	0	0	0	0
04A	0	96	0	0	0	0	0
05A	0	255	0	0	0	0	0
06A	0	431	0	0	0	0	0
07A	0	657	0	0	0	0	0
08A	0	723	0	0	0	0	0
09A	0	627	0	0	0	0	0
10A	0	679	0	0	0	0	0
11A	0	675	0	0	0	0	0
12P	0	766	0	0	0	0	0
01P	0	809	0	0	0	0	0
02P	0	900	0	0	0	0	0
03P	0	1307	0	0	0	0	0
04P	0	1631	0	0	0	0	0
05P	0	1662	0	0	0	0	0
06P	0	899	0	0	0	0	0
07P	0	641	0	0	0	0	0
08P	0	482	0	0	0	0	0
09P	0	416	0	0	0	0	0
10P	0	318	0	0	0	0	0
11P	0	240	0	0	0	0	0
TOT	0	14272	309	0	0	0	0

STATE OF CONNECTICUT
DEPARTMENT OF TRANSPORTATION
BUREAU OF POLICY AND PLANNING
PLANNING INVENTORY AND DATA

TRAFFIC RECORDER DATA

TOWN OF WINDSOR

ROUTE 91

DIRECTION S

SB OFF RAMP TO ROUTE 218 (EXIT 35B)

DAY	SUN	MON	TUE	WED	THU	FRI	SAT
DATE	0	0	0	06/17/2009	06/18/2009	0	0
TYPE							
HOUR							

2009 ADT = 4500 ACF = NA

12A	0	0	0	0	46	0	0
01A	0	0	0	0	16	0	0
02A	0	0	0	0	15	0	0
03A	0	0	0	0	16	0	0
04A	0	0	0	30	0	0	0
05A	0	0	0	107	0	0	0
06A	0	0	0	251	0	0	0
07A	0	0	0	354	0	0	0
08A	0	0	0	364	0	0	0
09A	0	0	0	307	0	0	0
10A	0	0	0	288	0	0	0
11A	0	0	0	277	0	0	0
12P	0	0	0	363	0	0	0
01P	0	0	0	299	0	0	0
02P	0	0	0	291	0	0	0
03P	0	0	0	320	0	0	0
04P	0	0	0	326	0	0	0
05P	0	0	0	306	0	0	0
06P	0	0	0	282	0	0	0
07P	0	0	0	221	0	0	0
08P	0	0	0	203	0	0	0
09P	0	0	0	153	0	0	0
10P	0	0	0	106	0	0	0
11P	0	0	0	89	0	0	0
TOT	0	0	0	4937	93	0	0

STATE OF CONNECTICUT
DEPARTMENT OF TRANSPORTATION
BUREAU OF POLICY AND PLANNING
PLANNING INVENTORY AND DATA

TRAFFIC RECORDER DATA

TOWN OF WINDSOR

ROUTE 91

DIRECTION N

NB OFF RAMP TO ROUTE 218 (EXIT 35B)

DAY	SUN	MON	TUE	WED	THU	FRI	SAT
DATE	0	0	0	06/17/2009	06/18/2009	0	0
TYPE							
HOUR							

2009 ADT = 7300

ACF = NA

12A	0	0	0	0	106	0	0
01A	0	0	0	0	62	0	0
02A	0	0	0	0	33	0	0
03A	0	0	0	0	28	0	0
04A	0	0	0	0	40	0	0
05A	0	0	0	174	0	0	0
06A	0	0	0	354	0	0	0
07A	0	0	0	557	0	0	0
08A	0	0	0	537	0	0	0
09A	0	0	0	431	0	0	0
10A	0	0	0	393	0	0	0
11A	0	0	0	416	0	0	0
12P	0	0	0	449	0	0	0
01P	0	0	0	421	0	0	0
02P	0	0	0	475	0	0	0
03P	0	0	0	533	0	0	0
04P	0	0	0	615	0	0	0
05P	0	0	0	613	0	0	0
06P	0	0	0	452	0	0	0
07P	0	0	0	354	0	0	0
08P	0	0	0	355	0	0	0
09P	0	0	0	317	0	0	0
10P	0	0	0	198	0	0	0
11P	0	0	0	162	0	0	0
TOT	0	0	0	7806	269	0	0

STATE OF CONNECTICUT
DEPARTMENT OF TRANSPORTATION
BUREAU OF POLICY AND PLANNING
PLANNING INVENTORY AND DATA

TRAFFIC RECORDER DATA

TOWN OF WINDSOR

ROUTE 91

DIRECTION N

NB ON RAMP FROM ROUTE 218

DAY	SUN	MON	TUE	WED	THU	FRI	SAT
DATE	0	0	0	06/17/2009	06/18/2009	0	0
TYPE							
HOUR							

2009 ADT = 5300

ACF = NA

12A	0	0	0	0	43	0	0
01A	0	0	0	0	13	0	0
02A	0	0	0	0	17	0	0
03A	0	0	0	0	22	0	0
04A	0	0	0	0	53	0	0
05A	0	0	0	85	0	0	0
06A	0	0	0	196	0	0	0
07A	0	0	0	318	0	0	0
08A	0	0	0	361	0	0	0
09A	0	0	0	295	0	0	0
10A	0	0	0	260	0	0	0
11A	0	0	0	315	0	0	0
12P	0	0	0	324	0	0	0
01P	0	0	0	329	0	0	0
02P	0	0	0	334	0	0	0
03P	0	0	0	462	0	0	0
04P	0	0	0	562	0	0	0
05P	0	0	0	392	0	0	0
06P	0	0	0	380	0	0	0
07P	0	0	0	284	0	0	0
08P	0	0	0	382	0	0	0
09P	0	0	0	184	0	0	0
10P	0	0	0	160	0	0	0
11P	0	0	0	81	0	0	0
TOT	0	0	0	5704	148	0	0

STATE OF CONNECTICUT
DEPARTMENT OF TRANSPORTATION
BUREAU OF POLICY AND PLANNING
PLANNING INVENTORY AND DATA

TRAFFIC RECORDER DATA

TOWN OF WINDSOR	ROUTE 91						DIRECTION S
SB HOV ON RAMP FROM ROUTE 218	SUN	MON	TUE	WED	THU	FRI	SAT
DAY	0	0	0	06/17/2009	06/18/2009	0	0
DATE	0	0	0	06/17/2009	06/18/2009	0	0
TYPE							
HOUR							
	2009 ADT = 600		ACF = NA				

12A	0	0	0	0	3	0	0
01A	0	0	0	0	2	0	0
02A	0	0	0	0	0	0	0
03A	0	0	0	0	1	0	0
04A	0	0	0	0	0	0	0
05A	0	0	0	0	9	0	0
06A	0	0	0	26	0	0	0
07A	0	0	0	95	0	0	0
08A	0	0	0	89	0	0	0
09A	0	0	0	36	0	0	0
10A	0	0	0	23	0	0	0
11A	0	0	0	25	0	0	0
12P	0	0	0	28	0	0	0
01P	0	0	0	23	0	0	0
02P	0	0	0	35	0	0	0
03P	0	0	0	52	0	0	0
04P	0	0	0	53	0	0	0
05P	0	0	0	93	0	0	0
06P	0	0	0	39	0	0	0
07P	0	0	0	22	0	0	0
08P	0	0	0	14	0	0	0
09P	0	0	0	5	0	0	0
10P	0	0	0	2	0	0	0
11P	0	0	0	3	0	0	0
TOT	0	0	0	663	15	0	0

STATE OF CONNECTICUT
DEPARTMENT OF TRANSPORTATION
BUREAU OF POLICY AND PLANNING
PLANNING INVENTORY AND DATA

TRAFFIC RECORDER DATA

TOWN OF WINDSOR

ROUTE 91

DIRECTION N

NB HOV OFF RAMP TO ROUTE 218

DAY	SUN	MON	TUE	WED	THU	FRI	SAT
DATE	0	0	0	06/17/2009	06/18/2009	0	0
TYPE							
HOUR							

2009 ADT = 700

ACF = NA

12A	0	0	0	0	5	0	0
01A	0	0	0	0	5	0	0
02A	0	0	0	0	0	0	0
03A	0	0	0	0	2	0	0
04A	0	0	0	0	1	0	0
05A	0	0	0	0	10	0	0
06A	0	0	0	21	0	0	0
07A	0	0	0	37	0	0	0
08A	0	0	0	41	0	0	0
09A	0	0	0	32	0	0	0
10A	0	0	0	28	0	0	0
11A	0	0	0	44	0	0	0
12P	0	0	0	33	0	0	0
01P	0	0	0	30	0	0	0
02P	0	0	0	47	0	0	0
03P	0	0	0	50	0	0	0
04P	0	0	0	91	0	0	0
05P	0	0	0	120	0	0	0
06P	0	0	0	29	0	0	0
07P	0	0	0	54	0	0	0
08P	0	0	0	42	0	0	0
09P	0	0	0	16	0	0	0
10P	0	0	0	13	0	0	0
11P	0	0	0	6	0	0	0
TOT	0	0	0	734	23	0	0

STATE OF CONNECTICUT
 DEPARTMENT OF TRANSPORTATION
 BUREAU OF POLICY AND PLANNING
 PLANNING INVENTORY AND DATA

TRAFFIC RECORDER DATA

TOWN OF WINDSOR	ROUTE 91							DIRECTION S
(SB HOV) NORTH OF SB ON RAMP FROM 218	SUN	MON	TUE	WED	THU	FRI	SAT	
DAY	08/03/2009	08/04/2009						
DATE	0	08/03/2009	08/04/2009	0	0	0	0	
TYPE								
HOUR								
	2009 ADT = 4100		ACF = NA					

12A	0	0	7	0	0	0	0	
01A	0	0	3	0	0	0	0	
02A	0	6	0	0	0	0	0	
03A	0	3	0	0	0	0	0	
04A	0	7	0	0	0	0	0	
05A	0	37	0	0	0	0	0	
06A	0	144	0	0	0	0	0	
07A	0	449	0	0	0	0	0	
08A	0	574	0	0	0	0	0	
09A	0	252	0	0	0	0	0	
10A	0	216	0	0	0	0	0	
11A	0	157	0	0	0	0	0	
12P	0	186	0	0	0	0	0	
01P	0	203	0	0	0	0	0	
02P	0	246	0	0	0	0	0	
03P	0	428	0	0	0	0	0	
04P	0	480	0	0	0	0	0	
05P	0	490	0	0	0	0	0	
06P	0	263	0	0	0	0	0	
07P	0	114	0	0	0	0	0	
08P	0	73	0	0	0	0	0	
09P	0	69	0	0	0	0	0	
10P	0	51	0	0	0	0	0	
11P	0	25	0	0	0	0	0	
TOT	0	4473	10	0	0	0	0	

STATE OF CONNECTICUT
 DEPARTMENT OF TRANSPORTATION
 BUREAU OF POLICY AND PLANNING
 PLANNING INVENTORY AND DATA

TRAFFIC RECORDER DATA

TOWN OF WINDSOR	ROUTE 91							DIRECTION N
(NB HOV) NORTH OF NB OFF RAMP TO 218	SUN	MON	TUE	WED	THU	FRI	SAT	
DAY	0	08/03/2009	08/04/2009	0	0	0	0	
DATE	0	08/03/2009	08/04/2009	0	0	0	0	
TYPE								
HOUR								
	2009 ADT = 3000		ACF = NA					

12A	0	0	12	0	0	0	0	
01A	0	0	7	0	0	0	0	
02A	0	2	0	0	0	0	0	
03A	0	8	0	0	0	0	0	
04A	0	9	0	0	0	0	0	
05A	0	39	0	0	0	0	0	
06A	0	173	0	0	0	0	0	
07A	0	183	0	0	0	0	0	
08A	0	161	0	0	0	0	0	
09A	0	121	0	0	0	0	0	
10A	0	146	0	0	0	0	0	
11A	0	160	0	0	0	0	0	
12P	0	141	0	0	0	0	0	
01P	0	166	0	0	0	0	0	
02P	0	208	0	0	0	0	0	
03P	0	336	0	0	0	0	0	
04P	0	463	0	0	0	0	0	
05P	0	470	0	0	0	0	0	
06P	0	173	0	0	0	0	0	
07P	0	103	0	0	0	0	0	
08P	0	100	0	0	0	0	0	
09P	0	73	0	0	0	0	0	
10P	0	41	0	0	0	0	0	
11P	0	30	0	0	0	0	0	
TOT	0	3306	19	0	0	0	0	

STATE OF CONNECTICUT
DEPARTMENT OF TRANSPORTATION
BUREAU OF POLICY AND PLANNING
PLANNING INVENTORY AND DATA

TRAFFIC RECORDER DATA

TOWN OF WINDSOR	ROUTE 91							DIRECTION S
SB HOV ON RAMP FROM ROUTE 305	SUN	MON	TUE	WED	THU	FRI	SAT	
DAY	0	06/15/2009	06/16/2009	0	0	0	0	
DATE								
TYPE								
HOUR								
	2009 ADT = 400		ACF = NA					

12A	0	0	2	0	0	0	0	
01A	0	0	1	0	0	0	0	
02A	0	0	0	0	0	0	0	
03A	0	0	1	0	0	0	0	
04A	0	0	2	0	0	0	0	
05A	0	0	6	0	0	0	0	
06A	0	0	13	0	0	0	0	
07A	0	63	0	0	0	0	0	
08A	0	44	0	0	0	0	0	
09A	0	17	0	0	0	0	0	
10A	0	18	0	0	0	0	0	
11A	0	10	0	0	0	0	0	
12P	0	18	0	0	0	0	0	
01P	0	24	0	0	0	0	0	
02P	0	19	0	0	0	0	0	
03P	0	62	0	0	0	0	0	
04P	0	42	0	0	0	0	0	
05P	0	52	0	0	0	0	0	
06P	0	19	0	0	0	0	0	
07P	0	10	0	0	0	0	0	
08P	0	3	0	0	0	0	0	
09P	0	2	0	0	0	0	0	
10P	0	2	0	0	0	0	0	
11P	0	3	0	0	0	0	0	
TOT	0	408	25	0	0	0	0	

STATE OF CONNECTICUT
 DEPARTMENT OF TRANSPORTATION
 BUREAU OF POLICY AND PLANNING
 PLANNING INVENTORY AND DATA

TRAFFIC RECORDER DATA

TOWN OF WINDSOR

ROUTE 91

DIRECTION N

NB HOV OFF RAMP TO ROUTE 305

DAY	SUN	MON	TUE	WED	THU	FRI	SAT
DATE	0	06/15/2009	06/16/2009	0	0	0	0
TYPE							
HOUR							

2009 ADT = 400 ACF = NA

12A	0	0	2	0	0	0	0
01A	0	0	1	0	0	0	0
02A	0	0	0	0	0	0	0
03A	0	0	1	0	0	0	0
04A	0	0	1	0	0	0	0
05A	0	0	6	0	0	0	0
06A	0	0	52	0	0	0	0
07A	0	45	0	0	0	0	0
08A	0	24	0	0	0	0	0
09A	0	10	0	0	0	0	0
10A	0	9	0	0	0	0	0
11A	0	11	0	0	0	0	0
12P	0	9	0	0	0	0	0
01P	0	11	0	0	0	0	0
02P	0	27	0	0	0	0	0
03P	0	40	0	0	0	0	0
04P	0	45	0	0	0	0	0
05P	0	74	0	0	0	0	0
06P	0	23	0	0	0	0	0
07P	0	16	0	0	0	0	0
08P	0	10	0	0	0	0	0
09P	0	2	0	0	0	0	0
10P	0	1	0	0	0	0	0
11P	0	2	0	0	0	0	0
TOT	0	359	63	0	0	0	0

STATE OF CONNECTICUT
 DEPARTMENT OF TRANSPORTATION
 BUREAU OF POLICY AND PLANNING
 PLANNING INVENTORY AND DATA

TRAFFIC RECORDER DATA

TOWN OF WINDSOR	ROUTE 91							DIRECTION S
SB HOV ON RAMP FROM ROUTE 75	SUN	MON	TUE	WED	THU	FRI	SAT	
DAY	0	06/15/2009	06/16/2009	0	0	0	0	
DATE								
TYPE								
HOUR								
	2009 ADT = 200		ACF = NA					

12A	0	0	1	0	0	0	0	
01A	0	0	0	0	0	0	0	
02A	0	0	0	0	0	0	0	
03A	0	0	1	0	0	0	0	
04A	0	0	1	0	0	0	0	
05A	0	0	2	0	0	0	0	
06A	0	0	16	0	0	0	0	
07A	0	35	0	0	0	0	0	
08A	0	26	0	0	0	0	0	
09A	0	11	0	0	0	0	0	
10A	0	6	0	0	0	0	0	
11A	0	5	0	0	0	0	0	
12P	0	5	0	0	0	0	0	
01P	0	5	0	0	0	0	0	
02P	0	7	0	0	0	0	0	
03P	0	34	0	0	0	0	0	
04P	0	34	0	0	0	0	0	
05P	0	39	0	0	0	0	0	
06P	0	10	0	0	0	0	0	
07P	0	1	0	0	0	0	0	
08P	0	0	0	0	0	0	0	
09P	0	2	0	0	0	0	0	
10P	0	3	0	0	0	0	0	
11P	0	0	0	0	0	0	0	
TOT	0	223	21	0	0	0	0	

STATE OF CONNECTICUT
DEPARTMENT OF TRANSPORTATION
BUREAU OF POLICY AND PLANNING
PLANNING INVENTORY AND DATA

TRAFFIC RECORDER DATA

TOWN OF WINDSOR	ROUTE 91							DIRECTION N
NB HOV OFF RAMP TO ROUTE 75	SUN	MON	TUE	WED	THU	FRI	SAT	
DAY	0	06/15/2009	06/16/2009	0	0	0	0	
DATE								
TYPE								
HOUR								
	2009 ADT = 300		ACF = NA					

12A	0	0	1	0	0	0	0	
01A	0	0	0	0	0	0	0	
02A	0	0	0	0	0	0	0	
03A	0	0	3	0	0	0	0	
04A	0	0	0	0	0	0	0	
05A	0	0	5	0	0	0	0	
06A	0	0	27	0	0	0	0	
07A	0	45	0	0	0	0	0	
08A	0	25	0	0	0	0	0	
09A	0	10	0	0	0	0	0	
10A	0	10	0	0	0	0	0	
11A	0	5	0	0	0	0	0	
12P	0	9	0	0	0	0	0	
01P	0	9	0	0	0	0	0	
02P	0	9	0	0	0	0	0	
03P	0	14	0	0	0	0	0	
04P	0	45	0	0	0	0	0	
05P	0	73	0	0	0	0	0	
06P	0	12	0	0	0	0	0	
07P	0	6	0	0	0	0	0	
08P	0	8	0	0	0	0	0	
09P	0	2	0	0	0	0	0	
10P	0	3	0	0	0	0	0	
11P	0	2	0	0	0	0	0	
TOT	0	287	36	0	0	0	0	

STATE OF CONNECTICUT
DEPARTMENT OF TRANSPORTATION
BUREAU OF POLICY AND PLANNING
PLANNING INVENTORY AND DATA

TRAFFIC RECORDER DATA

TOWN OF WINDSOR

ROUTE 91

DIRECTION S

(SB HOV) NORTH OF SB ON RAMP FROM RTE 75

DAY	SUN	MON	TUE	WED	THU	FRI	SAT
DATE	0	08/03/2009	08/04/2009	0	0	0	0
TYPE							
HOUR							

2009 ADT = 3500 ACF = NA

12A	0	0	8	0	0	0	0
01A	0	0	4	0	0	0	0
02A	0	5	0	0	0	0	0
03A	0	2	0	0	0	0	0
04A	0	7	0	0	0	0	0
05A	0	30	0	0	0	0	0
06A	0	125	0	0	0	0	0
07A	0	400	0	0	0	0	0
08A	0	427	0	0	0	0	0
09A	0	233	0	0	0	0	0
10A	0	222	0	0	0	0	0
11A	0	196	0	0	0	0	0
12P	0	145	0	0	0	0	0
01P	0	160	0	0	0	0	0
02P	0	212	0	0	0	0	0
03P	0	309	0	0	0	0	0
04P	0	385	0	0	0	0	0
05P	0	391	0	0	0	0	0
06P	0	236	0	0	0	0	0
07P	0	109	0	0	0	0	0
08P	0	91	0	0	0	0	0
09P	0	78	0	0	0	0	0
10P	0	77	0	0	0	0	0
11P	0	29	0	0	0	0	0
TOT	0	3869	12	0	0	0	0

STATE OF CONNECTICUT
DEPARTMENT OF TRANSPORTATION
BUREAU OF POLICY AND PLANNING
PLANNING INVENTORY AND DATA

TRAFFIC RECORDER DATA

TOWN OF WINDSOR

ROUTE 91

DIRECTION N

(NB HOV) NORTH OF NB OFF RAMP TO RTE 75

DAY	SUN	MON	TUE	WED	THU	FRI	SAT
DATE	0	08/03/2009	08/04/2009	0	0	0	0
TYPE							
HOUR							

2009 ADT = 2300 ACF = NA

12A	0	0	12	0	0	0	0
01A	0	0	7	0	0	0	0
02A	0	2	0	0	0	0	0
03A	0	8	0	0	0	0	0
04A	0	8	0	0	0	0	0
05A	0	27	0	0	0	0	0
06A	0	82	0	0	0	0	0
07A	0	109	0	0	0	0	0
08A	0	96	0	0	0	0	0
09A	0	90	0	0	0	0	0
10A	0	117	0	0	0	0	0
11A	0	98	0	0	0	0	0
12P	0	118	0	0	0	0	0
01P	0	120	0	0	0	0	0
02P	0	125	0	0	0	0	0
03P	0	269	0	0	0	0	0
04P	0	414	0	0	0	0	0
05P	0	386	0	0	0	0	0
06P	0	140	0	0	0	0	0
07P	0	91	0	0	0	0	0
08P	0	72	0	0	0	0	0
09P	0	62	0	0	0	0	0
10P	0	34	0	0	0	0	0
11P	0	25	0	0	0	0	0
TOT	0	2493	19	0	0	0	0

STATE OF CONNECTICUT
DEPARTMENT OF TRANSPORTATION
BUREAU OF POLICY AND PLANNING
PLANNING INVENTORY AND DATA

TRAFFIC RECORDER DATA

TOWN OF WINDSOR LOCKS	ROUTE 91						DIRECTION S
SB OFF RAMP TO SOUTH CENTER ST (EXIT 41)	SUN	MON	TUE	WED	THU	FRI	SAT
DAY	0	05/21/2012	05/22/2012	05/23/2012	0	0	0
DATE							
TYPE							
HOUR							
	2012 ADT = 1500	ACF = NA					

12A	0	0	6	11	0	0	0
01A	0	0	4	6	0	0	0
02A	0	0	5	13	0	0	0
03A	0	7	7	0	0	0	0
04A	0	20	20	0	0	0	0
05A	0	31	31	0	0	0	0
06A	0	65	53	0	0	0	0
07A	0	106	105	0	0	0	0
08A	0	91	87	0	0	0	0
09A	0	76	75	0	0	0	0
10A	0	71	75	0	0	0	0
11A	0	77	74	0	0	0	0
12P	0	100	110	0	0	0	0
01P	0	83	83	0	0	0	0
02P	0	93	92	0	0	0	0
03P	0	125	123	0	0	0	0
04P	0	171	176	0	0	0	0
05P	0	135	132	0	0	0	0
06P	0	106	119	0	0	0	0
07P	0	102	108	0	0	0	0
08P	0	69	71	0	0	0	0
09P	0	58	51	0	0	0	0
10P	0	26	27	0	0	0	0
11P	0	18	19	0	0	0	0
TOT	0	1630	1653	30	0	0	0

STATE OF CONNECTICUT
DEPARTMENT OF TRANSPORTATION
BUREAU OF POLICY AND PLANNING
PLANNING INVENTORY AND DATA

TRAFFIC RECORDER DATA

TOWN OF WINDSOR LOCKS	ROUTE 91							DIRECTION S
SB ON RAMP FROM ROUTE 159	SUN	MON	TUE	WED	THU	FRI	SAT	
DAY	0	05/21/2012	05/22/2012	05/23/2012	0	0	0	
DATE								
TYPE								
HOUR								
	2012 ADT = 3500		ACF = NA					

12A	0	0	22	17	0	0	0	
01A	0	0	14	24	0	0	0	
02A	0	0	12	18	0	0	0	
03A	0	13	13	0	0	0	0	
04A	0	41	42	0	0	0	0	
05A	0	141	117	0	0	0	0	
06A	0	354	369	0	0	0	0	
07A	0	447	465	0	0	0	0	
08A	0	276	270	0	0	0	0	
09A	0	201	201	0	0	0	0	
10A	0	194	200	0	0	0	0	
11A	0	174	204	0	0	0	0	
12P	0	169	193	0	0	0	0	
01P	0	225	201	0	0	0	0	
02P	0	253	295	0	0	0	0	
03P	0	260	249	0	0	0	0	
04P	0	208	180	0	0	0	0	
05P	0	184	180	0	0	0	0	
06P	0	139	185	0	0	0	0	
07P	0	108	134	0	0	0	0	
08P	0	82	89	0	0	0	0	
09P	0	95	103	0	0	0	0	
10P	0	86	103	0	0	0	0	
11P	0	86	85	0	0	0	0	
TOT	0	3736	3926	59	0	0	0	

STATE OF CONNECTICUT
DEPARTMENT OF TRANSPORTATION
BUREAU OF POLICY AND PLANNING
PLANNING INVENTORY AND DATA

TRAFFIC RECORDER DATA

TOWN OF WINDSOR LOCKS	ROUTE 91						DIRECTION S
SB OFF RAMP TO ROUTE 159 (EXIT 42)	SUN	MON	TUE	WED	THU	FRI	SAT
DAY	0	05/21/2012	05/22/2012	05/23/2012	0	0	0
DATE							
TYPE							
HOUR							
	2012 ADT = 1400		ACF = NA				

12A	0	0	9	7	0	0	0
01A	0	0	2	1	0	0	0
02A	0	0	1	2	0	0	0
03A	0	3	5	5	0	0	0
04A	0	13	10	13	0	0	0
05A	0	45	55	37	0	0	0
06A	0	89	98	0	0	0	0
07A	0	206	207	0	0	0	0
08A	0	158	156	0	0	0	0
09A	0	62	54	0	0	0	0
10A	0	44	54	0	0	0	0
11A	0	65	61	0	0	0	0
12P	0	68	65	0	0	0	0
01P	0	85	75	0	0	0	0
02P	0	61	64	0	0	0	0
03P	0	88	92	0	0	0	0
04P	0	143	146	0	0	0	0
05P	0	160	154	0	0	0	0
06P	0	66	69	0	0	0	0
07P	0	73	69	0	0	0	0
08P	0	44	40	0	0	0	0
09P	0	28	27	0	0	0	0
10P	0	24	22	0	0	0	0
11P	0	8	11	0	0	0	0
TOT	0	1533	1546	65	0	0	0

STATE OF CONNECTICUT
DEPARTMENT OF TRANSPORTATION
BUREAU OF POLICY AND PLANNING
PLANNING INVENTORY AND DATA

TRAFFIC RECORDER DATA

TOWN OF WINDSOR LOCKS		ROUTE 91						DIRECTION N
NB ON RAMP FROM SR 569 (LAWNACRE ROAD)		SUN	MON	TUE	WED	THU	FRI	SAT
DAY	DATE	0	05/21/2012	05/22/2012	05/23/2012	0	0	0
TYPE	HOUR	2012 ADT = 2200		ACF = NA				

12A		0	0	8	13	0	0	0
01A		0	0	13	6	0	0	0
02A		0	0	5	26	0	0	0
03A		0	0	12	68	0	0	0
04A		0	23	25	0	0	0	0
05A		0	44	49	0	0	0	0
06A		0	81	89	0	0	0	0
07A		0	157	177	0	0	0	0
08A		0	148	142	0	0	0	0
09A		0	105	98	0	0	0	0
10A		0	120	132	0	0	0	0
11A		0	127	117	0	0	0	0
12P		0	136	142	0	0	0	0
01P		0	141	126	0	0	0	0
02P		0	174	156	0	0	0	0
03P		0	204	192	0	0	0	0
04P		0	267	265	0	0	0	0
05P		0	252	269	0	0	0	0
06P		0	166	151	0	0	0	0
07P		0	96	118	0	0	0	0
08P		0	73	73	0	0	0	0
09P		0	39	40	0	0	0	0
10P		0	21	18	0	0	0	0
11P		0	16	8	0	0	0	0
TOT		0	2390	2425	113	0	0	0

STATE OF CONNECTICUT
DEPARTMENT OF TRANSPORTATION
BUREAU OF POLICY AND PLANNING
PLANNING INVENTORY AND DATA

TRAFFIC RECORDER DATA

TOWN OF WINDSOR LOCKS		ROUTE 91						DIRECTION N
NB OFF RAMP TO SR 569 (LAWNACRE ROAD X42)		SUN	MON	TUE	WED	THU	FRI	SAT
DAY	DATE	0	05/21/2012	05/22/2012	05/23/2012	0	0	0
TYPE	HOUR	2012 ADT = 3400		ACF = NA				

12A		0	0	40	41	0	0	0
01A		0	0	22	23	0	0	0
02A		0	0	16	17	0	0	0
03A		0	0	19	11	0	0	0
04A		0	17	22	0	0	0	0
05A		0	84	82	0	0	0	0
06A		0	197	177	0	0	0	0
07A		0	218	201	0	0	0	0
08A		0	190	156	0	0	0	0
09A		0	152	118	0	0	0	0
10A		0	132	165	0	0	0	0
11A		0	167	178	0	0	0	0
12P		0	159	178	0	0	0	0
01P		0	196	186	0	0	0	0
02P		0	233	246	0	0	0	0
03P		0	301	295	0	0	0	0
04P		0	364	391	0	0	0	0
05P		0	383	391	0	0	0	0
06P		0	237	232	0	0	0	0
07P		0	156	171	0	0	0	0
08P		0	129	159	0	0	0	0
09P		0	108	126	0	0	0	0
10P		0	93	113	0	0	0	0
11P		0	73	75	0	0	0	0
TOT		0	3589	3759	92	0	0	0

STATE OF CONNECTICUT
 DEPARTMENT OF TRANSPORTATION
 BUREAU OF POLICY AND PLANNING
 PLANNING INVENTORY AND DATA

TRAFFIC RECORDER DATA

TOWN OF WINDSOR LOCKS

ROUTE 91

DIRECTION S

SB OFF RAMP TO ROUTE 20 WB (EXIT 40)

DAY	SUN	MON	TUE	WED	THU	FRI	SAT
DATE	0	0	06/09/2009	06/10/2009	0	0	0
TYPE							
HOUR							

2009 ADT = 10600

ACF = NA

12A	0	0	0	60	0	0	0
01A	0	0	0	34	0	0	0
02A	0	0	34	0	0	0	0
03A	0	0	75	0	0	0	0
04A	0	0	276	0	0	0	0
05A	0	0	543	0	0	0	0
06A	0	0	1141	0	0	0	0
07A	0	0	1306	0	0	0	0
08A	0	0	855	0	0	0	0
09A	0	0	522	0	0	0	0
10A	0	0	510	0	0	0	0
11A	0	0	524	0	0	0	0
12P	0	0	634	0	0	0	0
01P	0	0	562	0	0	0	0
02P	0	0	642	0	0	0	0
03P	0	0	735	0	0	0	0
04P	0	0	779	0	0	0	0
05P	0	0	738	0	0	0	0
06P	0	0	522	0	0	0	0
07P	0	0	355	0	0	0	0
08P	0	0	303	0	0	0	0
09P	0	0	294	0	0	0	0
10P	0	0	199	0	0	0	0
11P	0	0	137	0	0	0	0
TOT	0	0	11686	94	0	0	0

STATE OF CONNECTICUT
DEPARTMENT OF TRANSPORTATION
BUREAU OF POLICY AND PLANNING
PLANNING INVENTORY AND DATA

TRAFFIC RECORDER DATA

TOWN OF WINDSOR LOCKS	ROUTE 91							DIRECTION S
SB OFF RAMP TO SOUTH CENTER ST (EXIT 41)	SUN	MON	TUE	WED	THU	FRI	SAT	
DAY	0	06/08/2009	06/09/2009	0	0	0	0	
DATE	0	06/08/2009	06/09/2009	0	0	0	0	
TYPE								
HOUR								
	2009 ADT = 1700	ACF = NA						

12A	0	0	12	0	0	0	0	
01A	0	0	8	0	0	0	0	
02A	0	0	11	0	0	0	0	
03A	0	0	6	0	0	0	0	
04A	0	0	10	0	0	0	0	
05A	0	25	0	0	0	0	0	
06A	0	54	0	0	0	0	0	
07A	0	127	0	0	0	0	0	
08A	0	102	0	0	0	0	0	
09A	0	98	0	0	0	0	0	
10A	0	81	0	0	0	0	0	
11A	0	88	0	0	0	0	0	
12P	0	92	0	0	0	0	0	
01P	0	100	0	0	0	0	0	
02P	0	121	0	0	0	0	0	
03P	0	128	0	0	0	0	0	
04P	0	176	0	0	0	0	0	
05P	0	168	0	0	0	0	0	
06P	0	115	0	0	0	0	0	
07P	0	110	0	0	0	0	0	
08P	0	99	0	0	0	0	0	
09P	0	70	0	0	0	0	0	
10P	0	34	0	0	0	0	0	
11P	0	28	0	0	0	0	0	
TOT	0	1816	47	0	0	0	0	

STATE OF CONNECTICUT
DEPARTMENT OF TRANSPORTATION
BUREAU OF POLICY AND PLANNING
PLANNING INVENTORY AND DATA

TRAFFIC RECORDER DATA

TOWN OF WINDSOR LOCKS		ROUTE 91						DIRECTION S
SB ON RAMP FROM ROUTE 159		SUN	MON	TUE	WED	THU	FRI	SAT
DAY	DATE	0	06/08/2009	06/09/2009	0	0	0	0
TYPE	HOUR	2009 ADT = 3800		ACF = NA				

12A		0	0	18	0	0	0	0
01A		0	0	10	0	0	0	0
02A		0	0	13	0	0	0	0
03A		0	0	14	0	0	0	0
04A		0	0	29	0	0	0	0
05A		0	125	0	0	0	0	0
06A		0	333	0	0	0	0	0
07A		0	479	0	0	0	0	0
08A		0	371	0	0	0	0	0
09A		0	257	0	0	0	0	0
10A		0	225	0	0	0	0	0
11A		0	161	0	0	0	0	0
12P		0	219	0	0	0	0	0
01P		0	208	0	0	0	0	0
02P		0	273	0	0	0	0	0
03P		0	308	0	0	0	0	0
04P		0	276	0	0	0	0	0
05P		0	262	0	0	0	0	0
06P		0	184	0	0	0	0	0
07P		0	130	0	0	0	0	0
08P		0	117	0	0	0	0	0
09P		0	89	0	0	0	0	0
10P		0	92	0	0	0	0	0
11P		0	67	0	0	0	0	0
TOT		0	4176	84	0	0	0	0

STATE OF CONNECTICUT
DEPARTMENT OF TRANSPORTATION
BUREAU OF POLICY AND PLANNING
PLANNING INVENTORY AND DATA

TRAFFIC RECORDER DATA

TOWN OF WINDSOR LOCKS	ROUTE 91							DIRECTION S
SB OFF RAMP TO ROUTE 159 (EXIT 42)	SUN	MON	TUE	WED	THU	FRI	SAT	
DAY	0	06/08/2009	06/09/2009	0	0	0	0	
DATE								
TYPE								
HOUR								
	2009 ADT = 1500	ACF = NA						

12A	0	0	6	0	0	0	0	
01A	0	0	3	0	0	0	0	
02A	0	0	4	0	0	0	0	
03A	0	0	4	0	0	0	0	
04A	0	0	8	0	0	0	0	
05A	0	55	0	0	0	0	0	
06A	0	103	0	0	0	0	0	
07A	0	182	0	0	0	0	0	
08A	0	118	0	0	0	0	0	
09A	0	53	0	0	0	0	0	
10A	0	60	0	0	0	0	0	
11A	0	56	0	0	0	0	0	
12P	0	90	0	0	0	0	0	
01P	0	68	0	0	0	0	0	
02P	0	100	0	0	0	0	0	
03P	0	116	0	0	0	0	0	
04P	0	163	0	0	0	0	0	
05P	0	226	0	0	0	0	0	
06P	0	90	0	0	0	0	0	
07P	0	76	0	0	0	0	0	
08P	0	46	0	0	0	0	0	
09P	0	31	0	0	0	0	0	
10P	0	16	0	0	0	0	0	
11P	0	6	0	0	0	0	0	
TOT	0	1655	25	0	0	0	0	

STATE OF CONNECTICUT
DEPARTMENT OF TRANSPORTATION
BUREAU OF POLICY AND PLANNING
PLANNING INVENTORY AND DATA

TRAFFIC RECORDER DATA

TOWN OF WINDSOR LOCKS		ROUTE 91						DIRECTION N
NB ON RAMP FROM SR 569 (LAWNACRE ROAD)		SUN	MON	TUE	WED	THU	FRI	SAT
DAY	DATE	0	06/08/2009	06/09/2009	0	0	0	0
TYPE	HOUR	2009 ADT = 2600		ACF = NA				

12A		0	0	21	0	0	0	0
01A		0	0	10	0	0	0	0
02A		0	0	5	0	0	0	0
03A		0	0	30	0	0	0	0
04A		0	0	20	0	0	0	0
05A		0	45	0	0	0	0	0
06A		0	85	0	0	0	0	0
07A		0	150	0	0	0	0	0
08A		0	135	0	0	0	0	0
09A		0	162	0	0	0	0	0
10A		0	140	0	0	0	0	0
11A		0	159	0	0	0	0	0
12P		0	150	0	0	0	0	0
01P		0	123	0	0	0	0	0
02P		0	192	0	0	0	0	0
03P		0	253	0	0	0	0	0
04P		0	331	0	0	0	0	0
05P		0	373	0	0	0	0	0
06P		0	217	0	0	0	0	0
07P		0	81	0	0	0	0	0
08P		0	74	0	0	0	0	0
09P		0	39	0	0	0	0	0
10P		0	29	0	0	0	0	0
11P		0	14	0	0	0	0	0
TOT		0	2752	86	0	0	0	0

STATE OF CONNECTICUT
DEPARTMENT OF TRANSPORTATION
BUREAU OF POLICY AND PLANNING
PLANNING INVENTORY AND DATA

TRAFFIC RECORDER DATA

TOWN OF WINDSOR LOCKS	ROUTE 91							DIRECTION N
NB OFF RAMP TO SR 569 (LAWNACRE ROAD X42)	SUN	MON	TUE	WED	THU	FRI	SAT	
DAY	0	06/08/2009	06/09/2009	0	0	0	0	
DATE	0	06/08/2009	06/09/2009	0	0	0	0	
TYPE								
HOUR								
	2009 ADT = 3600		ACF = NA					

12A	0	0	52	0	0	0	0	
01A	0	0	23	0	0	0	0	
02A	0	0	15	0	0	0	0	
03A	0	0	16	0	0	0	0	
04A	0	0	24	0	0	0	0	
05A	0	80	0	0	0	0	0	
06A	0	201	0	0	0	0	0	
07A	0	214	0	0	0	0	0	
08A	0	183	0	0	0	0	0	
09A	0	132	0	0	0	0	0	
10A	0	153	0	0	0	0	0	
11A	0	180	0	0	0	0	0	
12P	0	220	0	0	0	0	0	
01P	0	216	0	0	0	0	0	
02P	0	241	0	0	0	0	0	
03P	0	295	0	0	0	0	0	
04P	0	405	0	0	0	0	0	
05P	0	406	0	0	0	0	0	
06P	0	305	0	0	0	0	0	
07P	0	185	0	0	0	0	0	
08P	0	141	0	0	0	0	0	
09P	0	98	0	0	0	0	0	
10P	0	102	0	0	0	0	0	
11P	0	59	0	0	0	0	0	
TOT	0	3816	130	0	0	0	0	

STATE OF CONNECTICUT
DEPARTMENT OF TRANSPORTATION
BUREAU OF POLICY AND PLANNING
PLANNING INVENTORY AND DATA

TRAFFIC RECORDER DATA

TOWN OF EAST WINDSOR		ROUTE 91						DIRECTION S
SB OFF RAMP TO US 5 (EXIT 44)		SUN	MON	TUE	WED	THU	FRI	SAT
DAY	DATE	0	0	0	05/16/2012	05/17/2012	05/18/2012	0
TYPE	HOUR	2012 ADT = 5200			ACF = NA			

12A		0	0	0	0	33	28	0
01A		0	0	0	0	17	23	0
02A		0	0	0	0	25	23	0
03A		0	0	0	0	32	31	0
04A		0	0	0	0	55	54	0
05A		0	0	0	0	160	147	0
06A		0	0	0	504	450	0	0
07A		0	0	0	687	577	0	0
08A		0	0	0	644	446	0	0
09A		0	0	0	349	271	0	0
10A		0	0	0	263	230	0	0
11A		0	0	0	291	294	0	0
12P		0	0	0	298	310	0	0
01P		0	0	0	268	281	0	0
02P		0	0	0	293	303	0	0
03P		0	0	0	366	352	0	0
04P		0	0	0	404	413	0	0
05P		0	0	0	434	392	0	0
06P		0	0	0	244	283	0	0
07P		0	0	0	205	187	0	0
08P		0	0	0	118	158	0	0
09P		0	0	0	117	126	0	0
10P		0	0	0	63	81	0	0
11P		0	0	0	64	53	0	0
TOT		0	0	0	5612	5529	306	0

STATE OF CONNECTICUT
DEPARTMENT OF TRANSPORTATION
BUREAU OF POLICY AND PLANNING
PLANNING INVENTORY AND DATA

TRAFFIC RECORDER DATA

TOWN OF EAST WINDSOR	ROUTE 91							DIRECTION S
SB ON RAMP FROM US 5	SUN	MON	TUE	WED	THU	FRI	SAT	
DAY	0	0	0	05/16/2012	05/17/2012	05/18/2012	0	
DATE	0	0	0	05/16/2012	05/17/2012	05/18/2012	0	
TYPE								
HOUR								
	2012 ADT = 5000		ACF = NA					

12A	0	0	0	0	33	35	0	
01A	0	0	0	0	17	24	0	
02A	0	0	0	0	12	17	0	
03A	0	0	0	0	17	20	0	
04A	0	0	0	0	57	56	0	
05A	0	0	0	0	136	139	0	
06A	0	0	0	361	366	0	0	
07A	0	0	0	550	551	0	0	
08A	0	0	0	401	390	0	0	
09A	0	0	0	224	248	0	0	
10A	0	0	0	253	259	0	0	
11A	0	0	0	274	275	0	0	
12P	0	0	0	386	383	0	0	
01P	0	0	0	296	305	0	0	
02P	0	0	0	407	411	0	0	
03P	0	0	0	389	389	0	0	
04P	0	0	0	402	410	0	0	
05P	0	0	0	401	411	0	0	
06P	0	0	0	261	259	0	0	
07P	0	0	0	198	195	0	0	
08P	0	0	0	182	189	0	0	
09P	0	0	0	122	124	0	0	
10P	0	0	0	90	90	0	0	
11P	0	0	0	40	44	0	0	
TOT	0	0	0	5237	5571	291	0	

STATE OF CONNECTICUT
DEPARTMENT OF TRANSPORTATION
BUREAU OF POLICY AND PLANNING
PLANNING INVENTORY AND DATA

TRAFFIC RECORDER DATA

TOWN OF EAST WINDSOR		ROUTE 91						DIRECTION N
NB OFF RAMP TO US 5 (EXIT 44)		SUN	MON	TUE	WED	THU	FRI	SAT
DAY	DATE	0	0	0	05/16/2012	05/17/2012	05/18/2012	0
TYPE	HOUR	2012 ADT = 6800		ACF = NA				

12A		0	0	0	0	59	53	0
01A		0	0	0	0	29	31	0
02A		0	0	0	0	13	15	0
03A		0	0	0	0	25	22	0
04A		0	0	0	0	27	25	0
05A		0	0	0	0	127	126	0
06A		0	0	0	349	316	0	0
07A		0	0	0	497	457	0	0
08A		0	0	0	457	338	0	0
09A		0	0	0	370	340	0	0
10A		0	0	0	361	353	0	0
11A		0	0	0	377	349	0	0
12P		0	0	0	448	443	0	0
01P		0	0	0	351	409	0	0
02P		0	0	0	444	466	0	0
03P		0	0	0	670	666	0	0
04P		0	0	0	794	855	0	0
05P		0	0	0	847	878	0	0
06P		0	0	0	390	479	0	0
07P		0	0	0	275	299	0	0
08P		0	0	0	204	236	0	0
09P		0	0	0	135	169	0	0
10P		0	0	0	112	120	0	0
11P		0	0	0	90	91	0	0
TOT		0	0	0	7171	7544	272	0

STATE OF CONNECTICUT
DEPARTMENT OF TRANSPORTATION
BUREAU OF POLICY AND PLANNING
PLANNING INVENTORY AND DATA

TRAFFIC RECORDER DATA

TOWN OF EAST WINDSOR	ROUTE 91							DIRECTION N
NB ON RAMP FROM US 5	SUN	MON	TUE	WED	THU	FRI	SAT	
DAY	0	0	0	05/16/2012	05/17/2012	05/18/2012	0	
DATE	0	0	0	05/16/2012	05/17/2012	05/18/2012	0	
TYPE								
HOUR								
	2012 ADT = 4800		ACF = NA					

12A	0	0	0	0	37	43	0	
01A	0	0	0	0	19	22	0	
02A	0	0	0	0	13	21	0	
03A	0	0	0	0	19	18	0	
04A	0	0	0	0	43	38	0	
05A	0	0	0	0	94	71	0	
06A	0	0	0	190	189	0	0	
07A	0	0	0	317	323	0	0	
08A	0	0	0	347	321	0	0	
09A	0	0	0	243	240	0	0	
10A	0	0	0	219	269	0	0	
11A	0	0	0	307	265	0	0	
12P	0	0	0	387	353	0	0	
01P	0	0	0	307	295	0	0	
02P	0	0	0	360	344	0	0	
03P	0	0	0	445	445	0	0	
04P	0	0	0	542	537	0	0	
05P	0	0	0	455	502	0	0	
06P	0	0	0	305	283	0	0	
07P	0	0	0	216	202	0	0	
08P	0	0	0	144	155	0	0	
09P	0	0	0	138	138	0	0	
10P	0	0	0	64	77	0	0	
11P	0	0	0	60	44	0	0	
TOT	0	0	0	5046	5207	213	0	

STATE OF CONNECTICUT
DEPARTMENT OF TRANSPORTATION
BUREAU OF POLICY AND PLANNING
PLANNING INVENTORY AND DATA

TRAFFIC RECORDER DATA

TOWN OF EAST WINDSOR	ROUTE 91							DIRECTION S
SB ON RAMP FROM ROUTE 140	SUN	MON	TUE	WED	THU	FRI	SAT	
DAY	0	0	0	05/16/2012	05/17/2012	05/18/2012	0	
DATE								
TYPE								
HOUR								
	2012 ADT = 6200		ACF = NA					

12A	0	0	0	0	65	62	0	
01A	0	0	0	0	41	38	0	
02A	0	0	0	0	55	57	0	
03A	0	0	0	0	64	70	0	
04A	0	0	0	0	107	110	0	
05A	0	0	0	0	305	247	0	
06A	0	0	0	540	532	0	0	
07A	0	0	0	765	767	0	0	
08A	0	0	0	545	541	0	0	
09A	0	0	0	358	368	0	0	
10A	0	0	0	311	313	0	0	
11A	0	0	0	318	317	0	0	
12P	0	0	0	362	352	0	0	
01P	0	0	0	363	352	0	0	
02P	0	0	0	375	372	0	0	
03P	0	0	0	385	380	0	0	
04P	0	0	0	403	407	0	0	
05P	0	0	0	354	356	0	0	
06P	0	0	0	309	307	0	0	
07P	0	0	0	214	231	0	0	
08P	0	0	0	214	193	0	0	
09P	0	0	0	160	156	0	0	
10P	0	0	0	118	115	0	0	
11P	0	0	0	99	97	0	0	
TOT	0	0	0	6193	6793	584	0	

STATE OF CONNECTICUT
DEPARTMENT OF TRANSPORTATION
BUREAU OF POLICY AND PLANNING
PLANNING INVENTORY AND DATA

TRAFFIC RECORDER DATA

TOWN OF EAST WINDSOR	ROUTE 91							DIRECTION S
SB OFF RAMP TO ROUTE 140 (EXIT 45)	SUN	MON	TUE	WED	THU	FRI	SAT	
DAY	0	0	0	05/16/2012	05/17/2012	05/18/2012	0	
DATE								
TYPE								
HOUR								
	2012 ADT = 4000		ACF = NA					

12A	0	0	0	0	35	30	0	
01A	0	0	0	0	21	25	0	
02A	0	0	0	0	33	46	0	
03A	0	0	0	0	60	51	0	
04A	0	0	0	0	84	86	0	
05A	0	0	0	0	114	110	0	
06A	0	0	0	189	199	0	0	
07A	0	0	0	264	279	0	0	
08A	0	0	0	247	227	0	0	
09A	0	0	0	194	200	0	0	
10A	0	0	0	205	207	0	0	
11A	0	0	0	223	224	0	0	
12P	0	0	0	260	252	0	0	
01P	0	0	0	279	266	0	0	
02P	0	0	0	274	269	0	0	
03P	0	0	0	290	299	0	0	
04P	0	0	0	320	323	0	0	
05P	0	0	0	361	350	0	0	
06P	0	0	0	298	294	0	0	
07P	0	0	0	189	193	0	0	
08P	0	0	0	174	170	0	0	
09P	0	0	0	114	124	0	0	
10P	0	0	0	87	94	0	0	
11P	0	0	0	62	78	0	0	
TOT	0	0	0	4030	4395	348	0	

STATE OF CONNECTICUT
DEPARTMENT OF TRANSPORTATION
BUREAU OF POLICY AND PLANNING
PLANNING INVENTORY AND DATA

TRAFFIC RECORDER DATA

TOWN OF EAST WINDSOR		ROUTE 91						DIRECTION N
NB OFF RAMP TO ROUTE 140 (EXIT 45)		SUN	MON	TUE	WED	THU	FRI	SAT
DAY	DATE	0	0	0	05/16/2012	05/17/2012	05/18/2012	0
TYPE	HOUR	2012 ADT = 5700		ACF = NA				

12A		0	0	0	0	70	81	0
01A		0	0	0	0	38	45	0
02A		0	0	0	0	24	26	0
03A		0	0	0	0	15	18	0
04A		0	0	0	0	38	41	0
05A		0	0	0	0	81	79	0
06A		0	0	0	206	205	0	0
07A		0	0	0	288	328	0	0
08A		0	0	0	274	272	0	0
09A		0	0	0	256	251	0	0
10A		0	0	0	247	279	0	0
11A		0	0	0	321	298	0	0
12P		0	0	0	316	333	0	0
01P		0	0	0	315	362	0	0
02P		0	0	0	426	400	0	0
03P		0	0	0	585	642	0	0
04P		0	0	0	688	714	0	0
05P		0	0	0	754	726	0	0
06P		0	0	0	397	431	0	0
07P		0	0	0	250	317	0	0
08P		0	0	0	196	238	0	0
09P		0	0	0	130	165	0	0
10P		0	0	0	110	124	0	0
11P		0	0	0	77	89	0	0
TOT		0	0	0	5836	6440	290	0

STATE OF CONNECTICUT
DEPARTMENT OF TRANSPORTATION
BUREAU OF POLICY AND PLANNING
PLANNING INVENTORY AND DATA

TRAFFIC RECORDER DATA

TOWN OF EAST WINDSOR		ROUTE 91						DIRECTION N
NB ON RAMP FROM ROUTE 140		SUN	MON	TUE	WED	THU	FRI	SAT
DAY	DATE	0	0	0	05/16/2012	05/17/2012	05/18/2012	0
TYPE	HOUR	2012 ADT = 3500		ACF = NA				

12A		0	0	0	0	40	65	0
01A		0	0	0	0	38	51	0
02A		0	0	0	0	34	27	0
03A		0	0	0	0	23	14	0
04A		0	0	0	0	36	27	0
05A		0	0	0	0	73	70	0
06A		0	0	0	124	133	0	0
07A		0	0	0	234	251	0	0
08A		0	0	0	236	234	0	0
09A		0	0	0	195	180	0	0
10A		0	0	0	173	210	0	0
11A		0	0	0	198	228	0	0
12P		0	0	0	229	226	0	0
01P		0	0	0	248	243	0	0
02P		0	0	0	255	258	0	0
03P		0	0	0	291	305	0	0
04P		0	0	0	282	299	0	0
05P		0	0	0	270	316	0	0
06P		0	0	0	200	245	0	0
07P		0	0	0	185	194	0	0
08P		0	0	0	148	177	0	0
09P		0	0	0	99	107	0	0
10P		0	0	0	81	96	0	0
11P		0	0	0	51	57	0	0
TOT		0	0	0	3499	4003	254	0

STATE OF CONNECTICUT
DEPARTMENT OF TRANSPORTATION
BUREAU OF POLICY AND PLANNING
PLANNING INVENTORY AND DATA

TRAFFIC RECORDER DATA

TOWN OF EAST WINDSOR		ROUTE 91						DIRECTION S
SB OFF RAMP TO US 5 (EXIT 44)		SUN	MON	TUE	WED	THU	FRI	SAT
DAY	DATE	0	06/08/2009	06/09/2009	0	0	0	0
TYPE	HOUR	2009 ADT = 5000		ACF = NA				

12A		0	0	41	0	0	0	0
01A		0	0	23	0	0	0	0
02A		0	0	31	0	0	0	0
03A		0	0	39	0	0	0	0
04A		0	93	0	0	0	0	0
05A		0	183	0	0	0	0	0
06A		0	509	0	0	0	0	0
07A		0	605	0	0	0	0	0
08A		0	387	0	0	0	0	0
09A		0	386	0	0	0	0	0
10A		0	283	0	0	0	0	0
11A		0	285	0	0	0	0	0
12P		0	281	0	0	0	0	0
01P		0	282	0	0	0	0	0
02P		0	287	0	0	0	0	0
03P		0	304	0	0	0	0	0
04P		0	345	0	0	0	0	0
05P		0	374	0	0	0	0	0
06P		0	230	0	0	0	0	0
07P		0	172	0	0	0	0	0
08P		0	126	0	0	0	0	0
09P		0	119	0	0	0	0	0
10P		0	64	0	0	0	0	0
11P		0	66	0	0	0	0	0
TOT		0	5381	134	0	0	0	0

STATE OF CONNECTICUT
DEPARTMENT OF TRANSPORTATION
BUREAU OF POLICY AND PLANNING
PLANNING INVENTORY AND DATA

TRAFFIC RECORDER DATA

TOWN OF EAST WINDSOR

ROUTE 91

DIRECTION S

SB ON RAMP FROM US 5

DAY	SUN	MON	TUE	WED	THU	FRI	SAT
DATE	0	06/08/2009	06/09/2009	0	0	0	0
TYPE							
HOUR							

2009 ADT = 5000 ACF = NA

12A	0	0	36	0	0	0	0
01A	0	0	22	0	0	0	0
02A	0	0	12	0	0	0	0
03A	0	0	29	0	0	0	0
04A	0	46	0	0	0	0	0
05A	0	139	0	0	0	0	0
06A	0	377	0	0	0	0	0
07A	0	545	0	0	0	0	0
08A	0	390	0	0	0	0	0
09A	0	233	0	0	0	0	0
10A	0	222	0	0	0	0	0
11A	0	274	0	0	0	0	0
12P	0	373	0	0	0	0	0
01P	0	313	0	0	0	0	0
02P	0	413	0	0	0	0	0
03P	0	386	0	0	0	0	0
04P	0	420	0	0	0	0	0
05P	0	413	0	0	0	0	0
06P	0	266	0	0	0	0	0
07P	0	222	0	0	0	0	0
08P	0	182	0	0	0	0	0
09P	0	124	0	0	0	0	0
10P	0	113	0	0	0	0	0
11P	0	53	0	0	0	0	0
TOT	0	5504	99	0	0	0	0

STATE OF CONNECTICUT
DEPARTMENT OF TRANSPORTATION
BUREAU OF POLICY AND PLANNING
PLANNING INVENTORY AND DATA

TRAFFIC RECORDER DATA

TOWN OF EAST WINDSOR		ROUTE 91						DIRECTION N
NB OFF RAMP TO US 5 (EXIT 44)		SUN	MON	TUE	WED	THU	FRI	SAT
DAY	DATE	0	06/08/2009	06/09/2009	0	0	0	0
TYPE	HOUR	2009 ADT = 6200		ACF = NA				

12A		0	0	53	0	0	0	0
01A		0	0	23	0	0	0	0
02A		0	0	23	0	0	0	0
03A		0	0	27	0	0	0	0
04A		0	0	30	0	0	0	0
05A		0	140	0	0	0	0	0
06A		0	393	0	0	0	0	0
07A		0	367	0	0	0	0	0
08A		0	303	0	0	0	0	0
09A		0	276	0	0	0	0	0
10A		0	312	0	0	0	0	0
11A		0	343	0	0	0	0	0
12P		0	390	0	0	0	0	0
01P		0	318	0	0	0	0	0
02P		0	413	0	0	0	0	0
03P		0	608	0	0	0	0	0
04P		0	810	0	0	0	0	0
05P		0	808	0	0	0	0	0
06P		0	435	0	0	0	0	0
07P		0	281	0	0	0	0	0
08P		0	224	0	0	0	0	0
09P		0	136	0	0	0	0	0
10P		0	114	0	0	0	0	0
11P		0	60	0	0	0	0	0
TOT		0	6731	156	0	0	0	0

STATE OF CONNECTICUT
DEPARTMENT OF TRANSPORTATION
BUREAU OF POLICY AND PLANNING
PLANNING INVENTORY AND DATA

TRAFFIC RECORDER DATA

TOWN OF EAST WINDSOR		ROUTE 91						DIRECTION N
NB ON RAMP FROM US 5		SUN	MON	TUE	WED	THU	FRI	SAT
DAY	DATE	0	06/08/2009	06/09/2009	0	0	0	0
TYPE	HOUR	2009 ADT = 4600		ACF = NA				

12A		0	0	48	0	0	0	0
01A		0	0	30	0	0	0	0
02A		0	0	24	0	0	0	0
03A		0	0	31	0	0	0	0
04A		0	0	42	0	0	0	0
05A		0	71	0	0	0	0	0
06A		0	163	0	0	0	0	0
07A		0	326	0	0	0	0	0
08A		0	314	0	0	0	0	0
09A		0	234	0	0	0	0	0
10A		0	217	0	0	0	0	0
11A		0	233	0	0	0	0	0
12P		0	315	0	0	0	0	0
01P		0	315	0	0	0	0	0
02P		0	339	0	0	0	0	0
03P		0	491	0	0	0	0	0
04P		0	506	0	0	0	0	0
05P		0	487	0	0	0	0	0
06P		0	283	0	0	0	0	0
07P		0	175	0	0	0	0	0
08P		0	154	0	0	0	0	0
09P		0	106	0	0	0	0	0
10P		0	107	0	0	0	0	0
11P		0	78	0	0	0	0	0
TOT		0	4914	175	0	0	0	0

STATE OF CONNECTICUT
DEPARTMENT OF TRANSPORTATION
BUREAU OF POLICY AND PLANNING
PLANNING INVENTORY AND DATA

TRAFFIC RECORDER DATA

TOWN OF EAST WINDSOR		ROUTE 91						DIRECTION S
SB ON RAMP FROM ROUTE 140		SUN	MON	TUE	WED	THU	FRI	SAT
DAY	DATE	0	06/08/2009	06/09/2009	0	0	0	0
TYPE	HOUR	2009 ADT = 6200		ACF = NA				

12A		0	0	64	0	0	0	0
01A		0	0	37	0	0	0	0
02A		0	0	39	0	0	0	0
03A		0	0	47	0	0	0	0
04A		0	128	0	0	0	0	0
05A		0	279	0	0	0	0	0
06A		0	578	0	0	0	0	0
07A		0	762	0	0	0	0	0
08A		0	583	0	0	0	0	0
09A		0	361	0	0	0	0	0
10A		0	318	0	0	0	0	0
11A		0	322	0	0	0	0	0
12P		0	347	0	0	0	0	0
01P		0	344	0	0	0	0	0
02P		0	353	0	0	0	0	0
03P		0	412	0	0	0	0	0
04P		0	381	0	0	0	0	0
05P		0	521	0	0	0	0	0
06P		0	286	0	0	0	0	0
07P		0	201	0	0	0	0	0
08P		0	157	0	0	0	0	0
09P		0	137	0	0	0	0	0
10P		0	124	0	0	0	0	0
11P		0	78	0	0	0	0	0
TOT		0	6672	187	0	0	0	0

STATE OF CONNECTICUT
DEPARTMENT OF TRANSPORTATION
BUREAU OF POLICY AND PLANNING
PLANNING INVENTORY AND DATA

TRAFFIC RECORDER DATA

TOWN OF EAST WINDSOR	ROUTE 91							DIRECTION S
SB OFF RAMP TO ROUTE 140 (EXIT 45)	SUN	MON	TUE	WED	THU	FRI	SAT	
DAY	0	06/08/2009	06/09/2009	0	0	0	0	
DATE								
TYPE								
HOUR								
	2009 ADT = 4500		ACF = NA					

12A	0	0	38	0	0	0	0	
01A	0	0	26	0	0	0	0	
02A	0	0	44	0	0	0	0	
03A	0	0	44	0	0	0	0	
04A	0	61	0	0	0	0	0	
05A	0	108	0	0	0	0	0	
06A	0	240	0	0	0	0	0	
07A	0	281	0	0	0	0	0	
08A	0	248	0	0	0	0	0	
09A	0	228	0	0	0	0	0	
10A	0	234	0	0	0	0	0	
11A	0	253	0	0	0	0	0	
12P	0	302	0	0	0	0	0	
01P	0	332	0	0	0	0	0	
02P	0	327	0	0	0	0	0	
03P	0	379	0	0	0	0	0	
04P	0	416	0	0	0	0	0	
05P	0	460	0	0	0	0	0	
06P	0	315	0	0	0	0	0	
07P	0	188	0	0	0	0	0	
08P	0	156	0	0	0	0	0	
09P	0	147	0	0	0	0	0	
10P	0	94	0	0	0	0	0	
11P	0	52	0	0	0	0	0	
TOT	0	4821	152	0	0	0	0	

STATE OF CONNECTICUT
DEPARTMENT OF TRANSPORTATION
BUREAU OF POLICY AND PLANNING
PLANNING INVENTORY AND DATA

TRAFFIC RECORDER DATA

TOWN OF EAST WINDSOR		ROUTE 91						DIRECTION N
NB OFF RAMP TO ROUTE 140 (EXIT 45)		SUN	MON	TUE	WED	THU	FRI	SAT
DAY	DATE	0	06/08/2009	06/09/2009	0	0	0	0
TYPE	HOUR	2009 ADT = 5700		ACF = NA				

12A		0	0	92	0	0	0	0
01A		0	0	33	0	0	0	0
02A		0	0	21	0	0	0	0
03A		0	0	22	0	0	0	0
04A		0	0	32	0	0	0	0
05A		0	0	77	0	0	0	0
06A		0	186	0	0	0	0	0
07A		0	301	0	0	0	0	0
08A		0	295	0	0	0	0	0
09A		0	270	0	0	0	0	0
10A		0	248	0	0	0	0	0
11A		0	331	0	0	0	0	0
12P		0	330	0	0	0	0	0
01P		0	302	0	0	0	0	0
02P		0	398	0	0	0	0	0
03P		0	610	0	0	0	0	0
04P		0	769	0	0	0	0	0
05P		0	717	0	0	0	0	0
06P		0	433	0	0	0	0	0
07P		0	250	0	0	0	0	0
08P		0	220	0	0	0	0	0
09P		0	171	0	0	0	0	0
10P		0	116	0	0	0	0	0
11P		0	89	0	0	0	0	0
TOT		0	6036	277	0	0	0	0

STATE OF CONNECTICUT
DEPARTMENT OF TRANSPORTATION
BUREAU OF POLICY AND PLANNING
PLANNING INVENTORY AND DATA

TRAFFIC RECORDER DATA

TOWN OF EAST WINDSOR		ROUTE 91						DIRECTION N
NB ON RAMP FROM ROUTE 140		SUN	MON	TUE	WED	THU	FRI	SAT
DAY	DATE	0	06/08/2009	06/09/2009	0	0	0	0
TYPE	HOUR	2009 ADT = 3800		ACF = NA				

12A		0	0	37	0	0	0	0
01A		0	0	26	0	0	0	0
02A		0	0	28	0	0	0	0
03A		0	0	25	0	0	0	0
04A		0	0	18	0	0	0	0
05A		0	0	56	0	0	0	0
06A		0	144	0	0	0	0	0
07A		0	203	0	0	0	0	0
08A		0	261	0	0	0	0	0
09A		0	284	0	0	0	0	0
10A		0	242	0	0	0	0	0
11A		0	245	0	0	0	0	0
12P		0	237	0	0	0	0	0
01P		0	252	0	0	0	0	0
02P		0	319	0	0	0	0	0
03P		0	340	0	0	0	0	0
04P		0	311	0	0	0	0	0
05P		0	354	0	0	0	0	0
06P		0	265	0	0	0	0	0
07P		0	167	0	0	0	0	0
08P		0	148	0	0	0	0	0
09P		0	114	0	0	0	0	0
10P		0	69	0	0	0	0	0
11P		0	69	0	0	0	0	0
TOT		0	4024	190	0	0	0	0

STATE OF CONNECTICUT
DEPARTMENT OF TRANSPORTATION
BUREAU OF POLICY AND PLANNING
PLANNING INVENTORY AND DATA

TRAFFIC RECORDER DATA

TOWN OF ENFIELD	ROUTE 91							DIRECTION S
SB ON RAMP FROM US 5	SUN	MON	TUE	WED	THU	FRI	SAT	
DAY	0	05/21/2012	05/22/2012	05/23/2012	0	0	0	
DATE								
TYPE								
HOUR								
	2012 ADT = 4600		ACF = NA					

12A	0	0	23	21	0	0	0	
01A	0	0	11	21	0	0	0	
02A	0	0	16	6	0	0	0	
03A	0	0	25	27	0	0	0	
04A	0	0	64	71	0	0	0	
05A	0	0	271	266	0	0	0	
06A	0	0	606	564	0	0	0	
07A	0	851	849	0	0	0	0	
08A	0	548	447	0	0	0	0	
09A	0	221	243	0	0	0	0	
10A	0	205	212	0	0	0	0	
11A	0	178	183	0	0	0	0	
12P	0	187	197	0	0	0	0	
01P	0	209	180	0	0	0	0	
02P	0	267	260	0	0	0	0	
03P	0	273	311	0	0	0	0	
04P	0	275	279	0	0	0	0	
05P	0	252	217	0	0	0	0	
06P	0	174	198	0	0	0	0	
07P	0	116	134	0	0	0	0	
08P	0	102	117	0	0	0	0	
09P	0	74	93	0	0	0	0	
10P	0	60	74	0	0	0	0	
11P	0	59	47	0	0	0	0	
TOT	0	4051	5057	976	0	0	0	

STATE OF CONNECTICUT
DEPARTMENT OF TRANSPORTATION
BUREAU OF POLICY AND PLANNING
PLANNING INVENTORY AND DATA

TRAFFIC RECORDER DATA

TOWN OF ENFIELD	ROUTE 91						DIRECTION S
SB OFF RAMP TO US 5 (EXIT 46)	SUN	MON	TUE	WED	THU	FRI	SAT
DAY	0	0	08/07/2012	08/08/2012	08/09/2012	0	0
DATE							
TYPE							
HOUR							
	2012 ADT = 1900		ACF = NA				

12A	0	0	0	24	19	0	0
01A	0	0	0	8	9	0	0
02A	0	0	0	3	9	0	0
03A	0	0	0	4	8	0	0
04A	0	0	0	10	7	0	0
05A	0	0	0	32	28	0	0
06A	0	0	85	80	70	0	0
07A	0	0	106	114	0	0	0
08A	0	0	130	113	0	0	0
09A	0	0	103	98	0	0	0
10A	0	0	107	105	0	0	0
11A	0	0	111	96	0	0	0
12P	0	0	106	118	0	0	0
01P	0	0	121	114	0	0	0
02P	0	0	154	117	0	0	0
03P	0	0	149	122	0	0	0
04P	0	0	163	177	0	0	0
05P	0	0	213	195	0	0	0
06P	0	0	150	149	0	0	0
07P	0	0	90	111	0	0	0
08P	0	0	92	74	0	0	0
09P	0	0	71	61	0	0	0
10P	0	0	34	36	0	0	0
11P	0	0	25	31	0	0	0
TOT	0	0	2010	1992	150	0	0

STATE OF CONNECTICUT
DEPARTMENT OF TRANSPORTATION
BUREAU OF POLICY AND PLANNING
PLANNING INVENTORY AND DATA

TRAFFIC RECORDER DATA

TOWN OF ENFIELD

ROUTE 91

DIRECTION N

NB OFF RAMP TO US 5 (EXIT 46)

DAY	SUN	MON	TUE	WED	THU	FRI	SAT
DATE	0	0	05/15/2012	05/16/2012	05/17/2012	0	0
TYPE							
HOUR							

2012 ADT = 3300 ACF = NA

12A	0	0	0	44	46	0	0
01A	0	0	0	26	26	0	0
02A	0	0	0	14	13	0	0
03A	0	0	0	7	10	0	0
04A	0	0	0	14	17	0	0
05A	0	0	0	37	34	0	0
06A	0	0	0	97	106	0	0
07A	0	0	219	207	0	0	0
08A	0	0	179	183	0	0	0
09A	0	0	128	142	0	0	0
10A	0	0	144	155	0	0	0
11A	0	0	139	149	0	0	0
12P	0	0	147	158	0	0	0
01P	0	0	138	152	0	0	0
02P	0	0	213	215	0	0	0
03P	0	0	324	357	0	0	0
04P	0	0	539	502	0	0	0
05P	0	0	465	502	0	0	0
06P	0	0	274	220	0	0	0
07P	0	0	161	154	0	0	0
08P	0	0	99	100	0	0	0
09P	0	0	90	93	0	0	0
10P	0	0	67	67	0	0	0
11P	0	0	43	57	0	0	0
TOT	0	0	3369	3652	252	0	0

STATE OF CONNECTICUT
DEPARTMENT OF TRANSPORTATION
BUREAU OF POLICY AND PLANNING
PLANNING INVENTORY AND DATA

TRAFFIC RECORDER DATA

TOWN OF ENFIELD		ROUTE 91						DIRECTION N
NB ON RAMP FROM US 5		SUN	MON	TUE	WED	THU	FRI	SAT
DAY	DATE	0	0	05/15/2012	05/16/2012	05/17/2012	0	0
TYPE	HOUR	2012 ADT = 1900		ACF = NA				

12A		0	0	0	10	10	0	0
01A		0	0	0	15	13	0	0
02A		0	0	0	4	6	0	0
03A		0	0	0	10	9	0	0
04A		0	0	0	15	14	0	0
05A		0	0	0	29	30	0	0
06A		0	0	0	102	111	0	0
07A		0	0	178	157	0	0	0
08A		0	0	166	145	0	0	0
09A		0	0	114	115	0	0	0
10A		0	0	110	100	0	0	0
11A		0	0	122	112	0	0	0
12P		0	0	114	128	0	0	0
01P		0	0	120	118	0	0	0
02P		0	0	91	117	0	0	0
03P		0	0	141	128	0	0	0
04P		0	0	176	149	0	0	0
05P		0	0	175	185	0	0	0
06P		0	0	119	116	0	0	0
07P		0	0	91	95	0	0	0
08P		0	0	66	91	0	0	0
09P		0	0	44	61	0	0	0
10P		0	0	35	51	0	0	0
11P		0	0	27	29	0	0	0
TOT		0	0	1889	2082	193	0	0

STATE OF CONNECTICUT
DEPARTMENT OF TRANSPORTATION
BUREAU OF POLICY AND PLANNING
PLANNING INVENTORY AND DATA

TRAFFIC RECORDER DATA

TOWN OF ENFIELD	ROUTE 91						DIRECTION E
SB ON RAMP FROM ROUTE 190 EB	SUN	MON	TUE	WED	THU	FRI	SAT
DAY	0	05/14/2012	05/15/2012	05/16/2012	0	0	0
DATE							
TYPE							
HOUR							
	2012 ADT = 2600		ACF = NA				

12A	0	0	16	23	0	0	0
01A	0	0	11	5	0	0	0
02A	0	0	14	17	0	0	0
03A	0	0	22	26	0	0	0
04A	0	0	34	39	0	0	0
05A	0	110	97	0	0	0	0
06A	0	282	305	0	0	0	0
07A	0	395	390	0	0	0	0
08A	0	263	274	0	0	0	0
09A	0	191	183	0	0	0	0
10A	0	123	167	0	0	0	0
11A	0	124	145	0	0	0	0
12P	0	107	122	0	0	0	0
01P	0	149	163	0	0	0	0
02P	0	164	139	0	0	0	0
03P	0	166	143	0	0	0	0
04P	0	164	150	0	0	0	0
05P	0	138	105	0	0	0	0
06P	0	101	102	0	0	0	0
07P	0	66	61	0	0	0	0
08P	0	55	76	0	0	0	0
09P	0	49	48	0	0	0	0
10P	0	46	39	0	0	0	0
11P	0	45	43	0	0	0	0
TOT	0	2738	2849	110	0	0	0

STATE OF CONNECTICUT
DEPARTMENT OF TRANSPORTATION
BUREAU OF POLICY AND PLANNING
PLANNING INVENTORY AND DATA

TRAFFIC RECORDER DATA

TOWN OF ENFIELD	ROUTE 91						DIRECTION E
SB OFF RAMP TO ROUTE 190 EB (EXIT 47E)	SUN	MON	TUE	WED	THU	FRI	SAT
DAY							
DATE	0	05/14/2012	05/15/2012	05/16/2012	0	0	0
TYPE							
HOUR							
	2012 ADT = 3300		ACF = NA				

12A	0	0	14	16	0	0	0
01A	0	0	16	14	0	0	0
02A	0	0	8	9	0	0	0
03A	0	0	6	3	0	0	0
04A	0	0	21	21	0	0	0
05A	0	51	57	0	0	0	0
06A	0	185	192	0	0	0	0
07A	0	243	281	0	0	0	0
08A	0	233	232	0	0	0	0
09A	0	215	189	0	0	0	0
10A	0	182	196	0	0	0	0
11A	0	193	212	0	0	0	0
12P	0	198	214	0	0	0	0
01P	0	203	249	0	0	0	0
02P	0	228	223	0	0	0	0
03P	0	265	282	0	0	0	0
04P	0	337	305	0	0	0	0
05P	0	312	295	0	0	0	0
06P	0	241	209	0	0	0	0
07P	0	160	145	0	0	0	0
08P	0	85	118	0	0	0	0
09P	0	51	73	0	0	0	0
10P	0	54	64	0	0	0	0
11P	0	31	30	0	0	0	0
TOT	0	3467	3631	63	0	0	0

STATE OF CONNECTICUT
DEPARTMENT OF TRANSPORTATION
BUREAU OF POLICY AND PLANNING
PLANNING INVENTORY AND DATA

TRAFFIC RECORDER DATA

TOWN OF ENFIELD		ROUTE 91						DIRECTION N
NB ON RAMP FROM ROUTE 190 EB		SUN	MON	TUE	WED	THU	FRI	SAT
DAY	DATE	0	05/14/2012	05/15/2012	05/16/2012	0	0	0
TYPE	HOUR	2012 ADT = 2400		ACF = NA				

12A		0	0	23	28	0	0	0
01A		0	0	15	12	0	0	0
02A		0	0	17	12	0	0	0
03A		0	0	18	9	0	0	0
04A		0	0	18	32	0	0	0
05A		0	60	55	0	0	0	0
06A		0	147	145	0	0	0	0
07A		0	306	302	0	0	0	0
08A		0	210	213	0	0	0	0
09A		0	128	134	0	0	0	0
10A		0	95	95	0	0	0	0
11A		0	113	107	0	0	0	0
12P		0	116	120	0	0	0	0
01P		0	137	140	0	0	0	0
02P		0	182	188	0	0	0	0
03P		0	228	229	0	0	0	0
04P		0	218	221	0	0	0	0
05P		0	170	188	0	0	0	0
06P		0	118	125	0	0	0	0
07P		0	81	80	0	0	0	0
08P		0	68	58	0	0	0	0
09P		0	53	51	0	0	0	0
10P		0	52	52	0	0	0	0
11P		0	40	42	0	0	0	0
TOT		0	2522	2636	93	0	0	0

STATE OF CONNECTICUT
DEPARTMENT OF TRANSPORTATION
BUREAU OF POLICY AND PLANNING
PLANNING INVENTORY AND DATA

TRAFFIC RECORDER DATA

TOWN OF ENFIELD	ROUTE 91							DIRECTION N
NB OFF RAMP TO ROUTE 190 EB (EXIT 47E)	SUN	MON	TUE	WED	THU	FRI	SAT	
DAY	0	05/14/2012	05/15/2012	05/16/2012	0	0	0	
DATE								
TYPE								
HOUR								
	2012 ADT = 6000	ACF = NA						

12A	0	0	36	43	0	0	0	
01A	0	0	16	23	0	0	0	
02A	0	0	12	22	0	0	0	
03A	0	0	13	20	0	0	0	
04A	0	28	17	0	0	0	0	
05A	0	57	73	0	0	0	0	
06A	0	187	182	0	0	0	0	
07A	0	304	307	0	0	0	0	
08A	0	399	409	0	0	0	0	
09A	0	365	358	0	0	0	0	
10A	0	374	373	0	0	0	0	
11A	0	436	398	0	0	0	0	
12P	0	458	448	0	0	0	0	
01P	0	418	427	0	0	0	0	
02P	0	438	440	0	0	0	0	
03P	0	604	570	0	0	0	0	
04P	0	731	719	0	0	0	0	
05P	0	726	693	0	0	0	0	
06P	0	419	439	0	0	0	0	
07P	0	259	268	0	0	0	0	
08P	0	165	172	0	0	0	0	
09P	0	85	83	0	0	0	0	
10P	0	83	93	0	0	0	0	
11P	0	52	58	0	0	0	0	
TOT	0	6588	6604	108	0	0	0	

STATE OF CONNECTICUT
DEPARTMENT OF TRANSPORTATION
BUREAU OF POLICY AND PLANNING
PLANNING INVENTORY AND DATA

TRAFFIC RECORDER DATA

TOWN OF ENFIELD	ROUTE 91							DIRECTION W
SB OFF RAMP TO ROUTE 190 WB (EXIT 47W)	SUN	MON	TUE	WED	THU	FRI	SAT	
DAY								
DATE	0	05/14/2012	05/15/2012	05/16/2012	0	0	0	
TYPE								
HOUR								
	2012 ADT = 3600		ACF = NA					

12A	0	0	30	34	0	0	0	
01A	0	0	16	16	0	0	0	
02A	0	0	11	12	0	0	0	
03A	0	0	15	19	0	0	0	
04A	0	0	29	41	0	0	0	
05A	0	96	85	0	0	0	0	
06A	0	196	221	0	0	0	0	
07A	0	245	251	0	0	0	0	
08A	0	186	191	0	0	0	0	
09A	0	166	154	0	0	0	0	
10A	0	168	160	0	0	0	0	
11A	0	159	170	0	0	0	0	
12P	0	192	192	0	0	0	0	
01P	0	220	225	0	0	0	0	
02P	0	234	242	0	0	0	0	
03P	0	309	306	0	0	0	0	
04P	0	359	347	0	0	0	0	
05P	0	388	383	0	0	0	0	
06P	0	255	244	0	0	0	0	
07P	0	191	180	0	0	0	0	
08P	0	176	180	0	0	0	0	
09P	0	143	148	0	0	0	0	
10P	0	99	98	0	0	0	0	
11P	0	77	74	0	0	0	0	
TOT	0	3859	3952	122	0	0	0	

STATE OF CONNECTICUT
DEPARTMENT OF TRANSPORTATION
BUREAU OF POLICY AND PLANNING
PLANNING INVENTORY AND DATA

TRAFFIC RECORDER DATA

TOWN OF ENFIELD	ROUTE 91							DIRECTION W
SB ON RAMP FROM ROUTE 190 WB	SUN	MON	TUE	WED	THU	FRI	SAT	
DAY	0	05/14/2012	05/15/2012	05/16/2012	0	0	0	
DATE								
TYPE								
HOUR								
	2012 ADT = 5400		ACF = NA					

12A	0	0	24	31	0	0	0	
01A	0	0	13	12	0	0	0	
02A	0	0	11	5	0	0	0	
03A	0	0	15	14	0	0	0	
04A	0	0	39	45	0	0	0	
05A	0	156	147	0	0	0	0	
06A	0	384	407	0	0	0	0	
07A	0	492	535	0	0	0	0	
08A	0	366	365	0	0	0	0	
09A	0	303	291	0	0	0	0	
10A	0	337	316	0	0	0	0	
11A	0	289	340	0	0	0	0	
12P	0	428	398	0	0	0	0	
01P	0	339	390	0	0	0	0	
02P	0	340	399	0	0	0	0	
03P	0	423	401	0	0	0	0	
04P	0	405	371	0	0	0	0	
05P	0	429	405	0	0	0	0	
06P	0	360	329	0	0	0	0	
07P	0	261	263	0	0	0	0	
08P	0	188	221	0	0	0	0	
09P	0	126	126	0	0	0	0	
10P	0	74	87	0	0	0	0	
11P	0	36	31	0	0	0	0	
TOT	0	5736	5924	107	0	0	0	

STATE OF CONNECTICUT
DEPARTMENT OF TRANSPORTATION
BUREAU OF POLICY AND PLANNING
PLANNING INVENTORY AND DATA

TRAFFIC RECORDER DATA

TOWN OF ENFIELD	ROUTE 91							DIRECTION N
NB OFF RAMP TO ROUTE 190 WB (EXIT 47W)	SUN	MON	TUE	WED	THU	FRI	SAT	
DAY	0	05/14/2012	05/15/2012	05/16/2012	0	0	0	
DATE								
TYPE								
HOUR								
	2012 ADT = 2600	ACF = NA						

12A	0	0	23	28	0	0	0	
01A	0	0	18	13	0	0	0	
02A	0	0	10	15	0	0	0	
03A	0	0	9	12	0	0	0	
04A	0	0	10	12	0	0	0	
05A	0	14	23	0	0	0	0	
06A	0	87	74	0	0	0	0	
07A	0	117	123	0	0	0	0	
08A	0	150	147	0	0	0	0	
09A	0	82	112	0	0	0	0	
10A	0	95	138	0	0	0	0	
11A	0	130	127	0	0	0	0	
12P	0	156	154	0	0	0	0	
01P	0	148	153	0	0	0	0	
02P	0	205	171	0	0	0	0	
03P	0	275	240	0	0	0	0	
04P	0	327	307	0	0	0	0	
05P	0	370	335	0	0	0	0	
06P	0	252	226	0	0	0	0	
07P	0	109	119	0	0	0	0	
08P	0	134	119	0	0	0	0	
09P	0	64	90	0	0	0	0	
10P	0	58	81	0	0	0	0	
11P	0	47	49	0	0	0	0	
TOT	0	2820	2858	80	0	0	0	

STATE OF CONNECTICUT
DEPARTMENT OF TRANSPORTATION
BUREAU OF POLICY AND PLANNING
PLANNING INVENTORY AND DATA

TRAFFIC RECORDER DATA

TOWN OF ENFIELD		ROUTE 91						DIRECTION N
NB ON RAMP FROM ROUTE 190 WB		SUN	MON	TUE	WED	THU	FRI	SAT
DAY	DATE	0	05/14/2012	05/15/2012	05/16/2012	0	0	0
TYPE	HOUR	2012 ADT = 3300		ACF = NA				

12A		0	0	22	27	0	0	0
01A		0	0	8	8	0	0	0
02A		0	0	9	6	0	0	0
03A		0	0	14	15	0	0	0
04A		0	0	16	33	0	0	0
05A		0	56	51	0	0	0	0
06A		0	156	156	0	0	0	0
07A		0	248	137	0	0	0	0
08A		0	214	215	0	0	0	0
09A		0	146	146	0	0	0	0
10A		0	180	190	0	0	0	0
11A		0	219	223	0	0	0	0
12P		0	228	226	0	0	0	0
01P		0	219	230	0	0	0	0
02P		0	224	216	0	0	0	0
03P		0	256	257	0	0	0	0
04P		0	347	324	0	0	0	0
05P		0	340	341	0	0	0	0
06P		0	239	230	0	0	0	0
07P		0	206	206	0	0	0	0
08P		0	148	144	0	0	0	0
09P		0	102	106	0	0	0	0
10P		0	49	49	0	0	0	0
11P		0	31	38	0	0	0	0
TOT		0	3608	3554	89	0	0	0

STATE OF CONNECTICUT
DEPARTMENT OF TRANSPORTATION
BUREAU OF POLICY AND PLANNING
PLANNING INVENTORY AND DATA

TRAFFIC RECORDER DATA

TOWN OF ENFIELD	ROUTE 91							DIRECTION S
SB ON RAMP FROM ROUTE 220	SUN	MON	TUE	WED	THU	FRI	SAT	
DAY	0	05/14/2012	05/15/2012	05/16/2012	0	0	0	
DATE								
TYPE								
HOUR								
	2012 ADT = 8800		ACF = NA					

12A	0	0	75	80	0	0	0	
01A	0	0	27	35	0	0	0	
02A	0	0	24	35	0	0	0	
03A	0	0	45	46	0	0	0	
04A	0	0	135	122	0	0	0	
05A	0	0	335	305	0	0	0	
06A	0	721	749	0	0	0	0	
07A	0	941	952	0	0	0	0	
08A	0	696	736	0	0	0	0	
09A	0	468	499	0	0	0	0	
10A	0	452	483	0	0	0	0	
11A	0	442	462	0	0	0	0	
12P	0	495	516	0	0	0	0	
01P	0	494	555	0	0	0	0	
02P	0	577	582	0	0	0	0	
03P	0	621	631	0	0	0	0	
04P	0	631	637	0	0	0	0	
05P	0	628	643	0	0	0	0	
06P	0	537	455	0	0	0	0	
07P	0	318	367	0	0	0	0	
08P	0	310	316	0	0	0	0	
09P	0	197	272	0	0	0	0	
10P	0	156	185	0	0	0	0	
11P	0	116	132	0	0	0	0	
TOT	0	8800	9813	623	0	0	0	

STATE OF CONNECTICUT
DEPARTMENT OF TRANSPORTATION
BUREAU OF POLICY AND PLANNING
PLANNING INVENTORY AND DATA

TRAFFIC RECORDER DATA

TOWN OF ENFIELD	ROUTE 91							DIRECTION S
SB OFF RAMP TO ROUTE 220 (EXIT 48)	SUN	MON	TUE	WED	THU	FRI	SAT	
DAY	0	0	0	05/09/2012	05/10/2012	05/11/2012	0	
DATE								
TYPE								
HOUR								
	2012 ADT = 4900		ACF = NA					

12A	0	0	0	0	29	29	0	
01A	0	0	0	0	19	19	0	
02A	0	0	0	0	20	22	0	
03A	0	0	0	0	38	53	0	
04A	0	0	0	0	38	63	0	
05A	0	0	0	99	89	0	0	
06A	0	0	0	144	178	0	0	
07A	0	0	0	340	307	0	0	
08A	0	0	0	321	303	0	0	
09A	0	0	0	293	273	0	0	
10A	0	0	0	269	328	0	0	
11A	0	0	0	357	362	0	0	
12P	0	0	0	362	376	0	0	
01P	0	0	0	344	301	0	0	
02P	0	0	0	325	353	0	0	
03P	0	0	0	392	391	0	0	
04P	0	0	0	423	496	0	0	
05P	0	0	0	469	446	0	0	
06P	0	0	0	317	370	0	0	
07P	0	0	0	237	266	0	0	
08P	0	0	0	155	190	0	0	
09P	0	0	0	110	124	0	0	
10P	0	0	0	78	69	0	0	
11P	0	0	0	60	64	0	0	
TOT	0	0	0	5095	5430	186	0	

STATE OF CONNECTICUT
DEPARTMENT OF TRANSPORTATION
BUREAU OF POLICY AND PLANNING
PLANNING INVENTORY AND DATA

TRAFFIC RECORDER DATA

TOWN OF ENFIELD	ROUTE 91							DIRECTION N
NB OFF RAMP TO ROUTE 220 (EXIT 48)	SUN	MON	TUE	WED	THU	FRI	SAT	
DAY	0	0	0	05/09/2012	05/10/2012	05/11/2012	0	
DATE								
TYPE								
HOUR								
	2012 ADT = 8300		ACF = NA					

12A	0	0	0	0	73	85	0	
01A	0	0	0	0	68	76	0	
02A	0	0	0	0	26	35	0	
03A	0	0	0	0	57	40	0	
04A	0	0	0	0	64	57	0	
05A	0	0	0	100	99	0	0	
06A	0	0	0	328	304	0	0	
07A	0	0	0	615	569	0	0	
08A	0	0	0	585	512	0	0	
09A	0	0	0	418	421	0	0	
10A	0	0	0	401	361	0	0	
11A	0	0	0	397	420	0	0	
12P	0	0	0	469	490	0	0	
01P	0	0	0	458	494	0	0	
02P	0	0	0	591	589	0	0	
03P	0	0	0	724	747	0	0	
04P	0	0	0	925	905	0	0	
05P	0	0	0	926	955	0	0	
06P	0	0	0	601	647	0	0	
07P	0	0	0	390	418	0	0	
08P	0	0	0	322	363	0	0	
09P	0	0	0	223	246	0	0	
10P	0	0	0	155	204	0	0	
11P	0	0	0	129	164	0	0	
TOT	0	0	0	8757	9196	293	0	

STATE OF CONNECTICUT
DEPARTMENT OF TRANSPORTATION
BUREAU OF POLICY AND PLANNING
PLANNING INVENTORY AND DATA

TRAFFIC RECORDER DATA

TOWN OF ENFIELD		ROUTE 91						DIRECTION N
NB ON RAMP FROM ROUTE 220		SUN	MON	TUE	WED	THU	FRI	SAT
DAY	DATE	0	0	0	05/09/2012	05/10/2012	05/11/2012	0
TYPE	HOUR	2012 ADT = 5200		ACF = NA				

12A		0	0	0	0	52	54	0
01A		0	0	0	0	23	35	0
02A		0	0	0	0	29	28	0
03A		0	0	0	0	26	39	0
04A		0	0	0	0	35	39	0
05A		0	0	0	99	80	0	0
06A		0	0	0	178	198	0	0
07A		0	0	0	298	316	0	0
08A		0	0	0	284	288	0	0
09A		0	0	0	235	256	0	0
10A		0	0	0	279	282	0	0
11A		0	0	0	289	329	0	0
12P		0	0	0	352	355	0	0
01P		0	0	0	372	377	0	0
02P		0	0	0	404	407	0	0
03P		0	0	0	365	422	0	0
04P		0	0	0	411	477	0	0
05P		0	0	0	488	483	0	0
06P		0	0	0	340	366	0	0
07P		0	0	0	305	340	0	0
08P		0	0	0	276	302	0	0
09P		0	0	0	186	236	0	0
10P		0	0	0	112	131	0	0
11P		0	0	0	78	70	0	0
TOT		0	0	0	5351	5880	195	0

STATE OF CONNECTICUT
DEPARTMENT OF TRANSPORTATION
BUREAU OF POLICY AND PLANNING
PLANNING INVENTORY AND DATA

TRAFFIC RECORDER DATA

TOWN OF ENFIELD

ROUTE 91

DIRECTION S

SB OFF RAMP TO US 5 (EXIT 49)

DAY	SUN	MON	TUE	WED	THU	FRI	SAT
DATE	0	0	0	05/09/2012	05/10/2012	05/11/2012	0
TYPE							
HOUR							

2012 ADT = 3300

ACF = NA

12A	0	0	0	0	27	28	0
01A	0	0	0	0	8	17	0
02A	0	0	0	0	12	19	0
03A	0	0	0	0	11	12	0
04A	0	0	0	0	17	14	0
05A	0	0	0	45	47	0	0
06A	0	0	0	143	144	0	0
07A	0	0	0	384	397	0	0
08A	0	0	0	325	321	0	0
09A	0	0	0	158	187	0	0
10A	0	0	0	139	164	0	0
11A	0	0	0	157	147	0	0
12P	0	0	0	187	166	0	0
01P	0	0	0	183	195	0	0
02P	0	0	0	205	233	0	0
03P	0	0	0	302	252	0	0
04P	0	0	0	331	342	0	0
05P	0	0	0	362	353	0	0
06P	0	0	0	180	183	0	0
07P	0	0	0	145	169	0	0
08P	0	0	0	121	122	0	0
09P	0	0	0	87	91	0	0
10P	0	0	0	58	69	0	0
11P	0	0	0	35	37	0	0
TOT	0	0	0	3547	3694	90	0

STATE OF CONNECTICUT
DEPARTMENT OF TRANSPORTATION
BUREAU OF POLICY AND PLANNING
PLANNING INVENTORY AND DATA

TRAFFIC RECORDER DATA

TOWN OF ENFIELD	ROUTE 91							DIRECTION S
SB ON RAMP FROM US 5	SUN	MON	TUE	WED	THU	FRI	SAT	
DAY	0	0	0	05/09/2012	05/10/2012	05/11/2012	0	
DATE	0	0	0	05/09/2012	05/10/2012	05/11/2012	0	
TYPE								
HOUR								
	2012 ADT = 6200		ACF = NA					

12A	0	0	0	0	15	32	0	
01A	0	0	0	0	11	11	0	
02A	0	0	0	0	13	16	0	
03A	0	0	0	0	26	24	0	
04A	0	0	0	0	65	56	0	
05A	0	0	0	198	200	0	0	
06A	0	0	0	575	549	0	0	
07A	0	0	0	829	777	0	0	
08A	0	0	0	615	604	0	0	
09A	0	0	0	360	334	0	0	
10A	0	0	0	307	301	0	0	
11A	0	0	0	333	338	0	0	
12P	0	0	0	357	353	0	0	
01P	0	0	0	341	346	0	0	
02P	0	0	0	339	361	0	0	
03P	0	0	0	424	480	0	0	
04P	0	0	0	505	582	0	0	
05P	0	0	0	515	498	0	0	
06P	0	0	0	356	446	0	0	
07P	0	0	0	202	221	0	0	
08P	0	0	0	140	172	0	0	
09P	0	0	0	106	112	0	0	
10P	0	0	0	67	69	0	0	
11P	0	0	0	37	34	0	0	
TOT	0	0	0	6606	6907	139	0	

STATE OF CONNECTICUT
DEPARTMENT OF TRANSPORTATION
BUREAU OF POLICY AND PLANNING
PLANNING INVENTORY AND DATA

TRAFFIC RECORDER DATA

TOWN OF ENFIELD		ROUTE 91						DIRECTION N
NB ON RAMP FROM US 5		SUN	MON	TUE	WED	THU	FRI	SAT
DAY	DATE	0	0	0	05/09/2012	05/10/2012	05/11/2012	0
TYPE	HOUR	2012 ADT = 3000		ACF = NA				

12A		0	0	0	0	17	16	0
01A		0	0	0	0	6	11	0
02A		0	0	0	0	3	6	0
03A		0	0	0	0	12	12	0
04A		0	0	0	0	20	13	0
05A		0	0	0	59	50	0	0
06A		0	0	0	180	163	0	0
07A		0	0	0	329	344	0	0
08A		0	0	0	326	315	0	0
09A		0	0	0	156	160	0	0
10A		0	0	0	144	157	0	0
11A		0	0	0	150	162	0	0
12P		0	0	0	135	165	0	0
01P		0	0	0	155	160	0	0
02P		0	0	0	188	201	0	0
03P		0	0	0	230	260	0	0
04P		0	0	0	382	375	0	0
05P		0	0	0	317	294	0	0
06P		0	0	0	160	182	0	0
07P		0	0	0	117	114	0	0
08P		0	0	0	73	71	0	0
09P		0	0	0	58	60	0	0
10P		0	0	0	30	37	0	0
11P		0	0	0	28	33	0	0
TOT		0	0	0	3217	3361	58	0

STATE OF CONNECTICUT
DEPARTMENT OF TRANSPORTATION
BUREAU OF POLICY AND PLANNING
PLANNING INVENTORY AND DATA

TRAFFIC RECORDER DATA

TOWN OF ENFIELD		ROUTE 91						DIRECTION N
NB OFF RAMP TO US 5 (EXIT 49)		SUN	MON	TUE	WED	THU	FRI	SAT
DAY	DATE	0	0	0	05/09/2012	05/10/2012	05/11/2012	0
TYPE	HOUR	2012 ADT = 6700		ACF = NA				

12A		0	0	0	0	66	78	0
01A		0	0	0	0	38	42	0
02A		0	0	0	0	18	24	0
03A		0	0	0	0	9	10	0
04A		0	0	0	0	18	17	0
05A		0	0	0	47	60	0	0
06A		0	0	0	180	159	0	0
07A		0	0	0	368	401	0	0
08A		0	0	0	435	417	0	0
09A		0	0	0	224	266	0	0
10A		0	0	0	255	231	0	0
11A		0	0	0	310	298	0	0
12P		0	0	0	364	378	0	0
01P		0	0	0	362	392	0	0
02P		0	0	0	496	483	0	0
03P		0	0	0	579	609	0	0
04P		0	0	0	809	853	0	0
05P		0	0	0	868	903	0	0
06P		0	0	0	597	614	0	0
07P		0	0	0	384	446	0	0
08P		0	0	0	339	380	0	0
09P		0	0	0	261	269	0	0
10P		0	0	0	123	135	0	0
11P		0	0	0	80	102	0	0
TOT		0	0	0	7081	7545	171	0

STATE OF CONNECTICUT
DEPARTMENT OF TRANSPORTATION
BUREAU OF POLICY AND PLANNING
PLANNING INVENTORY AND DATA

TRAFFIC RECORDER DATA

TOWN OF ENFIELD

ROUTE 91

DIRECTION S

SB ON RAMP FROM US 5

DAY	SUN	MON	TUE	WED	THU	FRI	SAT
DATE	0	06/08/2009	06/09/2009	0	0	0	0
TYPE							
HOUR							

2009 ADT = 4800 ACF = NA

12A	0	0	14	0	0	0	0
01A	0	0	10	0	0	0	0
02A	0	0	18	0	0	0	0
03A	0	0	20	0	0	0	0
04A	0	68	0	0	0	0	0
05A	0	205	0	0	0	0	0
06A	0	604	0	0	0	0	0
07A	0	817	0	0	0	0	0
08A	0	463	0	0	0	0	0
09A	0	272	0	0	0	0	0
10A	0	242	0	0	0	0	0
11A	0	195	0	0	0	0	0
12P	0	240	0	0	0	0	0
01P	0	232	0	0	0	0	0
02P	0	301	0	0	0	0	0
03P	0	321	0	0	0	0	0
04P	0	344	0	0	0	0	0
05P	0	364	0	0	0	0	0
06P	0	215	0	0	0	0	0
07P	0	119	0	0	0	0	0
08P	0	116	0	0	0	0	0
09P	0	72	0	0	0	0	0
10P	0	78	0	0	0	0	0
11P	0	44	0	0	0	0	0
TOT	0	5312	62	0	0	0	0

STATE OF CONNECTICUT
 DEPARTMENT OF TRANSPORTATION
 BUREAU OF POLICY AND PLANNING
 PLANNING INVENTORY AND DATA

TRAFFIC RECORDER DATA

TOWN OF ENFIELD

ROUTE 91

DIRECTION S

SB OFF RAMP TO US 5 (EXIT 46)

DAY	SUN	MON	TUE	WED	THU	FRI	SAT
DATE	0	06/08/2009	06/09/2009	0	0	0	0
TYPE							
HOUR							

2009 ADT = 2000 ACF = NA

12A	0	0	12	0	0	0	0
01A	0	0	10	0	0	0	0
02A	0	0	8	0	0	0	0
03A	0	0	5	0	0	0	0
04A	0	11	0	0	0	0	0
05A	0	43	0	0	0	0	0
06A	0	90	0	0	0	0	0
07A	0	135	0	0	0	0	0
08A	0	160	0	0	0	0	0
09A	0	120	0	0	0	0	0
10A	0	117	0	0	0	0	0
11A	0	109	0	0	0	0	0
12P	0	138	0	0	0	0	0
01P	0	128	0	0	0	0	0
02P	0	164	0	0	0	0	0
03P	0	148	0	0	0	0	0
04P	0	175	0	0	0	0	0
05P	0	218	0	0	0	0	0
06P	0	126	0	0	0	0	0
07P	0	84	0	0	0	0	0
08P	0	82	0	0	0	0	0
09P	0	54	0	0	0	0	0
10P	0	36	0	0	0	0	0
11P	0	32	0	0	0	0	0
TOT	0	2170	35	0	0	0	0

STATE OF CONNECTICUT
DEPARTMENT OF TRANSPORTATION
BUREAU OF POLICY AND PLANNING
PLANNING INVENTORY AND DATA

TRAFFIC RECORDER DATA

TOWN OF ENFIELD	ROUTE 91							DIRECTION N
NB OFF RAMP TO US 5 (EXIT 46)	SUN	MON	TUE	WED	THU	FRI	SAT	
DAY	0	06/08/2009	06/09/2009	0	0	0	0	
DATE								
TYPE								
HOUR								
	2009 ADT = 4400		ACF = NA					

12A	0	0	42	0	0	0	0	
01A	0	0	25	0	0	0	0	
02A	0	0	12	0	0	0	0	
03A	0	0	13	0	0	0	0	
04A	0	0	14	0	0	0	0	
05A	0	0	45	0	0	0	0	
06A	0	121	0	0	0	0	0	
07A	0	193	0	0	0	0	0	
08A	0	162	0	0	0	0	0	
09A	0	176	0	0	0	0	0	
10A	0	344	0	0	0	0	0	
11A	0	631	0	0	0	0	0	
12P	0	434	0	0	0	0	0	
01P	0	168	0	0	0	0	0	
02P	0	240	0	0	0	0	0	
03P	0	388	0	0	0	0	0	
04P	0	558	0	0	0	0	0	
05P	0	573	0	0	0	0	0	
06P	0	248	0	0	0	0	0	
07P	0	151	0	0	0	0	0	
08P	0	126	0	0	0	0	0	
09P	0	101	0	0	0	0	0	
10P	0	63	0	0	0	0	0	
11P	0	48	0	0	0	0	0	
TOT	0	4725	151	0	0	0	0	

STATE OF CONNECTICUT
DEPARTMENT OF TRANSPORTATION
BUREAU OF POLICY AND PLANNING
PLANNING INVENTORY AND DATA

TRAFFIC RECORDER DATA

TOWN OF ENFIELD		ROUTE 91						DIRECTION N
NB OFF RAMP TO US 5 (EXIT 46)		SUN	MON	TUE	WED	THU	FRI	SAT
DAY	DATE	0	08/03/2009	08/04/2009	0	0	0	0
TYPE	HOUR	2009 ADT = 3300		ACF = NA				

12A		0	0	42	0	0	0	0
01A		0	0	24	0	0	0	0
02A		0	0	21	0	0	0	0
03A		0	0	9	0	0	0	0
04A		0	13	17	0	0	0	0
05A		0	39	50	0	0	0	0
06A		0	118	121	0	0	0	0
07A		0	125	121	0	0	0	0
08A		0	144	183	0	0	0	0
09A		0	157	140	0	0	0	0
10A		0	169	0	0	0	0	0
11A		0	142	0	0	0	0	0
12P		0	172	0	0	0	0	0
01P		0	149	0	0	0	0	0
02P		0	200	0	0	0	0	0
03P		0	348	0	0	0	0	0
04P		0	504	0	0	0	0	0
05P		0	472	0	0	0	0	0
06P		0	248	0	0	0	0	0
07P		0	135	0	0	0	0	0
08P		0	123	0	0	0	0	0
09P		0	107	0	0	0	0	0
10P		0	64	0	0	0	0	0
11P		0	56	0	0	0	0	0
TOT		0	3485	728	0	0	0	0

STATE OF CONNECTICUT
 DEPARTMENT OF TRANSPORTATION
 BUREAU OF POLICY AND PLANNING
 PLANNING INVENTORY AND DATA

TRAFFIC RECORDER DATA

TOWN OF ENFIELD

ROUTE 91

DIRECTION N

NB ON RAMP FROM US 5

DAY	SUN	MON	TUE	WED	THU	FRI	SAT
DATE	0	06/08/2009	06/09/2009	0	0	0	0
TYPE							
HOUR							

2009 ADT = 2000 ACF = NA

12A	0	0	14	0	0	0	0
01A	0	0	5	0	0	0	0
02A	0	0	5	0	0	0	0
03A	0	0	14	0	0	0	0
04A	0	0	9	0	0	0	0
05A	0	0	46	0	0	0	0
06A	0	110	0	0	0	0	0
07A	0	160	0	0	0	0	0
08A	0	135	0	0	0	0	0
09A	0	128	0	0	0	0	0
10A	0	130	0	0	0	0	0
11A	0	114	0	0	0	0	0
12P	0	134	0	0	0	0	0
01P	0	111	0	0	0	0	0
02P	0	123	0	0	0	0	0
03P	0	174	0	0	0	0	0
04P	0	209	0	0	0	0	0
05P	0	207	0	0	0	0	0
06P	0	135	0	0	0	0	0
07P	0	104	0	0	0	0	0
08P	0	76	0	0	0	0	0
09P	0	54	0	0	0	0	0
10P	0	39	0	0	0	0	0
11P	0	19	0	0	0	0	0
TOT	0	2162	93	0	0	0	0

STATE OF CONNECTICUT
DEPARTMENT OF TRANSPORTATION
BUREAU OF POLICY AND PLANNING
PLANNING INVENTORY AND DATA

TRAFFIC RECORDER DATA

TOWN OF ENFIELD	ROUTE 91						DIRECTION S
SB ON RAMP FROM ROUTE 190 EB	SUN	MON	TUE	WED	THU	FRI	SAT
DAY	0	06/01/2009	06/02/2009	06/03/2009	0	0	0
DATE							
TYPE							
HOUR							
	2009 ADT = 2900		ACF = NA				

12A	0	0	14	17	0	0	0
01A	0	0	8	15	0	0	0
02A	0	0	15	10	0	0	0
03A	0	0	8	9	0	0	0
04A	0	0	23	24	0	0	0
05A	0	0	109	107	0	0	0
06A	0	344	342	0	0	0	0
07A	0	389	431	0	0	0	0
08A	0	300	263	0	0	0	0
09A	0	173	152	0	0	0	0
10A	0	117	160	0	0	0	0
11A	0	143	129	0	0	0	0
12P	0	149	135	0	0	0	0
01P	0	129	141	0	0	0	0
02P	0	142	165	0	0	0	0
03P	0	183	213	0	0	0	0
04P	0	155	201	0	0	0	0
05P	0	219	207	0	0	0	0
06P	0	213	223	0	0	0	0
07P	0	94	88	0	0	0	0
08P	0	60	80	0	0	0	0
09P	0	52	55	0	0	0	0
10P	0	37	46	0	0	0	0
11P	0	42	50	0	0	0	0
TOT	0	2941	3258	182	0	0	0

STATE OF CONNECTICUT
DEPARTMENT OF TRANSPORTATION
BUREAU OF POLICY AND PLANNING
PLANNING INVENTORY AND DATA

TRAFFIC RECORDER DATA

TOWN OF ENFIELD

ROUTE 91

DIRECTION S

SB OFF RAMP TO ROUTE 190 EB (EXIT 47E)

DAY	SUN	MON	TUE	WED	THU	FRI	SAT
DATE	0	06/01/2009	06/02/2009	06/03/2009	0	0	0
TYPE							
HOUR							

2009 ADT = 3100

ACF = NA

12A	0	0	16	24	0	0	0
01A	0	0	19	15	0	0	0
02A	0	0	9	7	0	0	0
03A	0	0	12	13	0	0	0
04A	0	0	10	11	0	0	0
05A	0	0	63	54	0	0	0
06A	0	210	224	0	0	0	0
07A	0	233	226	0	0	0	0
08A	0	220	206	0	0	0	0
09A	0	181	172	0	0	0	0
10A	0	176	180	0	0	0	0
11A	0	190	184	0	0	0	0
12P	0	179	218	0	0	0	0
01P	0	182	199	0	0	0	0
02P	0	196	212	0	0	0	0
03P	0	268	228	0	0	0	0
04P	0	290	289	0	0	0	0
05P	0	287	286	0	0	0	0
06P	0	217	207	0	0	0	0
07P	0	158	150	0	0	0	0
08P	0	116	120	0	0	0	0
09P	0	74	68	0	0	0	0
10P	0	56	57	0	0	0	0
11P	0	36	29	0	0	0	0
TOT	0	3269	3384	124	0	0	0

STATE OF CONNECTICUT
DEPARTMENT OF TRANSPORTATION
BUREAU OF POLICY AND PLANNING
PLANNING INVENTORY AND DATA

TRAFFIC RECORDER DATA

TOWN OF ENFIELD	ROUTE 91						DIRECTION N
NB ON RAMP FROM ROUTE 190 EB	SUN	MON	TUE	WED	THU	FRI	SAT
DAY	0	06/01/2009	06/02/2009	06/03/2009	0	0	0
DATE							
TYPE							
HOUR							
	2009 ADT = 2400		ACF = NA				

12A	0	0	7	18	0	0	0
01A	0	0	11	15	0	0	0
02A	0	0	16	18	0	0	0
03A	0	0	18	17	0	0	0
04A	0	0	27	20	0	0	0
05A	0	0	65	47	0	0	0
06A	0	126	127	0	0	0	0
07A	0	292	286	0	0	0	0
08A	0	205	209	0	0	0	0
09A	0	129	129	0	0	0	0
10A	0	122	126	0	0	0	0
11A	0	100	102	0	0	0	0
12P	0	95	100	0	0	0	0
01P	0	113	133	0	0	0	0
02P	0	163	167	0	0	0	0
03P	0	238	240	0	0	0	0
04P	0	199	197	0	0	0	0
05P	0	182	180	0	0	0	0
06P	0	162	149	0	0	0	0
07P	0	101	98	0	0	0	0
08P	0	76	78	0	0	0	0
09P	0	52	56	0	0	0	0
10P	0	54	56	0	0	0	0
11P	0	56	56	0	0	0	0
TOT	0	2465	2633	135	0	0	0

STATE OF CONNECTICUT
DEPARTMENT OF TRANSPORTATION
BUREAU OF POLICY AND PLANNING
PLANNING INVENTORY AND DATA

TRAFFIC RECORDER DATA

TOWN OF ENFIELD		ROUTE 91						DIRECTION N
NB OFF RAMP TO ROUTE 190 EB (EXIT 47E)		SUN	MON	TUE	WED	THU	FRI	SAT
DAY	DATE	0	06/01/2009	06/02/2009	0	0	0	0
TYPE	HOUR	2009 ADT = 5800		ACF = NA				

12A		0	0	39	0	0	0	0
01A		0	0	13	0	0	0	0
02A		0	0	12	0	0	0	0
03A		0	0	16	0	0	0	0
04A		0	0	28	0	0	0	0
05A		0	0	63	0	0	0	0
06A		0	149	163	0	0	0	0
07A		0	273	310	0	0	0	0
08A		0	319	333	0	0	0	0
09A		0	350	349	0	0	0	0
10A		0	353	356	0	0	0	0
11A		0	367	408	0	0	0	0
12P		0	398	434	0	0	0	0
01P		0	373	425	0	0	0	0
02P		0	436	401	0	0	0	0
03P		0	620	587	0	0	0	0
04P		0	693	0	0	0	0	0
05P		0	707	0	0	0	0	0
06P		0	461	0	0	0	0	0
07P		0	272	0	0	0	0	0
08P		0	215	0	0	0	0	0
09P		0	119	0	0	0	0	0
10P		0	75	0	0	0	0	0
11P		0	50	0	0	0	0	0
TOT		0	6230	3937	0	0	0	0

STATE OF CONNECTICUT
DEPARTMENT OF TRANSPORTATION
BUREAU OF POLICY AND PLANNING
PLANNING INVENTORY AND DATA

TRAFFIC RECORDER DATA

TOWN OF ENFIELD	ROUTE 91						DIRECTION S
SB OFF RAMP TO ROUTE 190 WB (EXIT 47W)	SUN	MON	TUE	WED	THU	FRI	SAT
DAY	0	06/01/2009	06/02/2009	06/03/2009	0	0	0
DATE							
TYPE							
HOUR							
	2009 ADT = 3300	ACF = NA					

12A	0	0	27	46	0	0	0
01A	0	0	14	21	0	0	0
02A	0	0	8	8	0	0	0
03A	0	0	14	20	0	0	0
04A	0	0	31	26	0	0	0
05A	0	72	76	0	0	0	0
06A	0	199	217	0	0	0	0
07A	0	252	272	0	0	0	0
08A	0	194	189	0	0	0	0
09A	0	132	136	0	0	0	0
10A	0	129	133	0	0	0	0
11A	0	168	149	0	0	0	0
12P	0	158	169	0	0	0	0
01P	0	179	167	0	0	0	0
02P	0	223	271	0	0	0	0
03P	0	263	301	0	0	0	0
04P	0	329	347	0	0	0	0
05P	0	380	385	0	0	0	0
06P	0	238	241	0	0	0	0
07P	0	166	187	0	0	0	0
08P	0	135	146	0	0	0	0
09P	0	119	128	0	0	0	0
10P	0	81	80	0	0	0	0
11P	0	61	54	0	0	0	0
TOT	0	3478	3742	121	0	0	0

STATE OF CONNECTICUT
DEPARTMENT OF TRANSPORTATION
BUREAU OF POLICY AND PLANNING
PLANNING INVENTORY AND DATA

TRAFFIC RECORDER DATA

TOWN OF ENFIELD

ROUTE 91

DIRECTION S

SB ON RAMP FROM ROUTE 190 WB

DAY	SUN	MON	TUE	WED	THU	FRI	SAT
DATE	0	06/01/2009	06/02/2009	06/03/2009	0	0	0
TYPE							
HOUR							

2009 ADT = 5100 ACF = NA

12A	0	0	31	35	0	0	0
01A	0	0	15	12	0	0	0
02A	0	0	12	10	0	0	0
03A	0	0	16	18	0	0	0
04A	0	49	41	0	0	0	0
05A	0	149	141	0	0	0	0
06A	0	416	410	0	0	0	0
07A	0	491	487	0	0	0	0
08A	0	353	358	0	0	0	0
09A	0	236	266	0	0	0	0
10A	0	341	340	0	0	0	0
11A	0	374	373	0	0	0	0
12P	0	384	381	0	0	0	0
01P	0	377	372	0	0	0	0
02P	0	392	392	0	0	0	0
03P	0	344	363	0	0	0	0
04P	0	338	330	0	0	0	0
05P	0	377	362	0	0	0	0
06P	0	302	305	0	0	0	0
07P	0	232	232	0	0	0	0
08P	0	236	222	0	0	0	0
09P	0	149	154	0	0	0	0
10P	0	62	64	0	0	0	0
11P	0	33	31	0	0	0	0
TOT	0	5635	5698	75	0	0	0

STATE OF CONNECTICUT
DEPARTMENT OF TRANSPORTATION
BUREAU OF POLICY AND PLANNING
PLANNING INVENTORY AND DATA

TRAFFIC RECORDER DATA

TOWN OF ENFIELD		ROUTE 91						DIRECTION N
NB OFF RAMP TO ROUTE 190 WB (EXIT 47W)								
DAY	SUN	MON	TUE	WED	THU	FRI	SAT	
DATE	0	06/01/2009	06/02/2009	06/03/2009	0	0	0	
TYPE								
HOUR								
	2009 ADT = 2800		ACF = NA					

12A	0	0	24	24	0	0	0	
01A	0	0	21	18	0	0	0	
02A	0	0	7	5	0	0	0	
03A	0	0	10	11	0	0	0	
04A	0	10	4	0	0	0	0	
05A	0	16	23	0	0	0	0	
06A	0	78	81	0	0	0	0	
07A	0	138	128	0	0	0	0	
08A	0	142	111	0	0	0	0	
09A	0	152	164	0	0	0	0	
10A	0	179	159	0	0	0	0	
11A	0	167	139	0	0	0	0	
12P	0	172	181	0	0	0	0	
01P	0	160	167	0	0	0	0	
02P	0	174	213	0	0	0	0	
03P	0	249	284	0	0	0	0	
04P	0	340	366	0	0	0	0	
05P	0	363	349	0	0	0	0	
06P	0	230	246	0	0	0	0	
07P	0	124	142	0	0	0	0	
08P	0	101	103	0	0	0	0	
09P	0	91	93	0	0	0	0	
10P	0	82	92	0	0	0	0	
11P	0	59	47	0	0	0	0	
TOT	0	3027	3154	58	0	0	0	

STATE OF CONNECTICUT
DEPARTMENT OF TRANSPORTATION
BUREAU OF POLICY AND PLANNING
PLANNING INVENTORY AND DATA

TRAFFIC RECORDER DATA

TOWN OF ENFIELD

ROUTE 91

DIRECTION N

NB ON RAMP FROM ROUTE 190 WB

DAY	SUN	MON	TUE	WED	THU	FRI	SAT
DATE	0	06/01/2009	06/02/2009	06/03/2009	0	0	0
TYPE							
HOUR							

2009 ADT = 3500 ACF = NA

12A	0	0	40	34	0	0	0
01A	0	0	4	11	0	0	0
02A	0	0	16	15	0	0	0
03A	0	0	13	8	0	0	0
04A	0	0	16	15	0	0	0
05A	0	64	57	0	0	0	0
06A	0	168	150	0	0	0	0
07A	0	255	256	0	0	0	0
08A	0	248	266	0	0	0	0
09A	0	187	177	0	0	0	0
10A	0	181	181	0	0	0	0
11A	0	191	226	0	0	0	0
12P	0	218	247	0	0	0	0
01P	0	220	237	0	0	0	0
02P	0	252	212	0	0	0	0
03P	0	283	265	0	0	0	0
04P	0	321	329	0	0	0	0
05P	0	319	364	0	0	0	0
06P	0	259	228	0	0	0	0
07P	0	217	206	0	0	0	0
08P	0	195	182	0	0	0	0
09P	0	136	131	0	0	0	0
10P	0	72	69	0	0	0	0
11P	0	49	57	0	0	0	0
TOT	0	3835	3929	83	0	0	0

STATE OF CONNECTICUT
DEPARTMENT OF TRANSPORTATION
BUREAU OF POLICY AND PLANNING
PLANNING INVENTORY AND DATA

TRAFFIC RECORDER DATA

TOWN OF ENFIELD

ROUTE 91

DIRECTION S

SB ON RAMP FROM ROUTE 220

DAY	SUN	MON	TUE	WED	THU	FRI	SAT
DATE	0	0	0	06/03/2009	06/04/2009	0	0
TYPE							
HOUR							

2009 ADT = 9200 ACF = NA

12A	0	0	0	0	105	0	0
01A	0	0	0	0	36	0	0
02A	0	0	0	0	37	0	0
03A	0	0	0	0	52	0	0
04A	0	0	0	0	93	0	0
05A	0	0	0	0	322	0	0
06A	0	0	0	0	794	0	0
07A	0	0	0	1000	993	0	0
08A	0	0	0	779	0	0	0
09A	0	0	0	519	0	0	0
10A	0	0	0	477	0	0	0
11A	0	0	0	521	0	0	0
12P	0	0	0	522	0	0	0
01P	0	0	0	540	0	0	0
02P	0	0	0	583	0	0	0
03P	0	0	0	745	0	0	0
04P	0	0	0	626	0	0	0
05P	0	0	0	584	0	0	0
06P	0	0	0	458	0	0	0
07P	0	0	0	417	0	0	0
08P	0	0	0	412	0	0	0
09P	0	0	0	341	0	0	0
10P	0	0	0	168	0	0	0
11P	0	0	0	138	0	0	0
TOT	0	0	0	8830	2432	0	0

STATE OF CONNECTICUT
DEPARTMENT OF TRANSPORTATION
BUREAU OF POLICY AND PLANNING
PLANNING INVENTORY AND DATA

TRAFFIC RECORDER DATA

TOWN OF ENFIELD	ROUTE 91							DIRECTION S
SB OFF RAMP TO ROUTE 220 (EXIT 48)	SUN	MON	TUE	WED	THU	FRI	SAT	
DAY	0	0	0	06/03/2009	06/04/2009	0	0	
DATE								
TYPE								
HOUR								
	2009 ADT = 4600		ACF = NA					

12A	0	0	0	0	25	0	0	
01A	0	0	0	0	14	0	0	
02A	0	0	0	0	30	0	0	
03A	0	0	0	0	24	0	0	
04A	0	0	0	0	36	0	0	
05A	0	0	0	0	70	0	0	
06A	0	0	0	0	175	0	0	
07A	0	0	0	351	397	0	0	
08A	0	0	0	336	0	0	0	
09A	0	0	0	314	0	0	0	
10A	0	0	0	267	0	0	0	
11A	0	0	0	332	0	0	0	
12P	0	0	0	348	0	0	0	
01P	0	0	0	309	0	0	0	
02P	0	0	0	334	0	0	0	
03P	0	0	0	383	0	0	0	
04P	0	0	0	398	0	0	0	
05P	0	0	0	469	0	0	0	
06P	0	0	0	271	0	0	0	
07P	0	0	0	224	0	0	0	
08P	0	0	0	189	0	0	0	
09P	0	0	0	102	0	0	0	
10P	0	0	0	79	0	0	0	
11P	0	0	0	55	0	0	0	
TOT	0	0	0	4761	771	0	0	

STATE OF CONNECTICUT
DEPARTMENT OF TRANSPORTATION
BUREAU OF POLICY AND PLANNING
PLANNING INVENTORY AND DATA

TRAFFIC RECORDER DATA

TOWN OF ENFIELD	ROUTE 91							DIRECTION N
NB OFF RAMP TO ROUTE 220 (EXIT 48)	SUN	MON	TUE	WED	THU	FRI	SAT	
DAY	0	0	0	06/03/2009	06/04/2009	0	0	
DATE								
TYPE								
HOUR								
	2009 ADT = 8300			ACF = NA				

12A	0	0	0	0	72	0	0	
01A	0	0	0	0	66	0	0	
02A	0	0	0	0	42	0	0	
03A	0	0	0	0	38	0	0	
04A	0	0	0	0	34	0	0	
05A	0	0	0	0	92	0	0	
06A	0	0	0	0	281	0	0	
07A	0	0	0	563	578	0	0	
08A	0	0	0	493	0	0	0	
09A	0	0	0	417	0	0	0	
10A	0	0	0	373	0	0	0	
11A	0	0	0	445	0	0	0	
12P	0	0	0	503	0	0	0	
01P	0	0	0	472	0	0	0	
02P	0	0	0	629	0	0	0	
03P	0	0	0	766	0	0	0	
04P	0	0	0	898	0	0	0	
05P	0	0	0	1021	0	0	0	
06P	0	0	0	678	0	0	0	
07P	0	0	0	385	0	0	0	
08P	0	0	0	326	0	0	0	
09P	0	0	0	244	0	0	0	
10P	0	0	0	214	0	0	0	
11P	0	0	0	134	0	0	0	
TOT	0	0	0	8561	1203	0	0	

STATE OF CONNECTICUT
DEPARTMENT OF TRANSPORTATION
BUREAU OF POLICY AND PLANNING
PLANNING INVENTORY AND DATA

TRAFFIC RECORDER DATA

TOWN OF ENFIELD

ROUTE 91

DIRECTION N

NB ON RAMP FROM ROUTE 220

DAY	SUN	MON	TUE	WED	THU	FRI	SAT
DATE	0	0	0	06/03/2009	06/04/2009	0	0
TYPE							
HOUR							

2009 ADT = 5000 ACF = NA

12A	0	0	0	0	58	0	0
01A	0	0	0	0	33	0	0
02A	0	0	0	0	22	0	0
03A	0	0	0	0	52	0	0
04A	0	0	0	0	23	0	0
05A	0	0	0	0	69	0	0
06A	0	0	0	0	165	0	0
07A	0	0	0	304	269	0	0
08A	0	0	0	312	0	0	0
09A	0	0	0	249	0	0	0
10A	0	0	0	221	0	0	0
11A	0	0	0	336	0	0	0
12P	0	0	0	358	0	0	0
01P	0	0	0	371	0	0	0
02P	0	0	0	417	0	0	0
03P	0	0	0	378	0	0	0
04P	0	0	0	456	0	0	0
05P	0	0	0	435	0	0	0
06P	0	0	0	359	0	0	0
07P	0	0	0	295	0	0	0
08P	0	0	0	282	0	0	0
09P	0	0	0	220	0	0	0
10P	0	0	0	100	0	0	0
11P	0	0	0	50	0	0	0
TOT	0	0	0	5143	691	0	0

STATE OF CONNECTICUT
DEPARTMENT OF TRANSPORTATION
BUREAU OF POLICY AND PLANNING
PLANNING INVENTORY AND DATA

TRAFFIC RECORDER DATA

TOWN OF ENFIELD

ROUTE 91

DIRECTION S

SB OFF RAMP TO US 5 (EXIT 49)

DAY	SUN	MON	TUE	WED	THU	FRI	SAT
DATE	0	0	0	06/03/2009	06/04/2009	0	0
TYPE							
HOUR							

2009 ADT = 3600

ACF = NA

12A	0	0	0	0	21	0	0
01A	0	0	0	0	17	0	0
02A	0	0	0	0	22	0	0
03A	0	0	0	0	7	0	0
04A	0	0	0	0	20	0	0
05A	0	0	0	33	0	0	0
06A	0	0	0	162	0	0	0
07A	0	0	0	397	0	0	0
08A	0	0	0	398	0	0	0
09A	0	0	0	179	0	0	0
10A	0	0	0	174	0	0	0
11A	0	0	0	152	0	0	0
12P	0	0	0	201	0	0	0
01P	0	0	0	191	0	0	0
02P	0	0	0	230	0	0	0
03P	0	0	0	291	0	0	0
04P	0	0	0	357	0	0	0
05P	0	0	0	389	0	0	0
06P	0	0	0	203	0	0	0
07P	0	0	0	174	0	0	0
08P	0	0	0	126	0	0	0
09P	0	0	0	110	0	0	0
10P	0	0	0	74	0	0	0
11P	0	0	0	53	0	0	0
TOT	0	0	0	3894	87	0	0

STATE OF CONNECTICUT
DEPARTMENT OF TRANSPORTATION
BUREAU OF POLICY AND PLANNING
PLANNING INVENTORY AND DATA

TRAFFIC RECORDER DATA

TOWN OF ENFIELD	ROUTE 91							DIRECTION S
SB ON RAMP FROM US 5	SUN	MON	TUE	WED	THU	FRI	SAT	
DAY	0	0	0	06/03/2009	06/04/2009	0	0	
DATE	0	0	0	06/03/2009	06/04/2009	0	0	
TYPE								
HOUR								
	2009 ADT = 6100		ACF = NA					

12A	0	0	0	0	25	0	0	
01A	0	0	0	0	23	0	0	
02A	0	0	0	0	12	0	0	
03A	0	0	0	0	29	0	0	
04A	0	0	0	0	53	0	0	
05A	0	0	0	157	0	0	0	
06A	0	0	0	550	0	0	0	
07A	0	0	0	819	0	0	0	
08A	0	0	0	615	0	0	0	
09A	0	0	0	354	0	0	0	
10A	0	0	0	286	0	0	0	
11A	0	0	0	345	0	0	0	
12P	0	0	0	347	0	0	0	
01P	0	0	0	310	0	0	0	
02P	0	0	0	345	0	0	0	
03P	0	0	0	424	0	0	0	
04P	0	0	0	565	0	0	0	
05P	0	0	0	568	0	0	0	
06P	0	0	0	367	0	0	0	
07P	0	0	0	213	0	0	0	
08P	0	0	0	197	0	0	0	
09P	0	0	0	96	0	0	0	
10P	0	0	0	77	0	0	0	
11P	0	0	0	35	0	0	0	
TOT	0	0	0	6670	142	0	0	

STATE OF CONNECTICUT
DEPARTMENT OF TRANSPORTATION
BUREAU OF POLICY AND PLANNING
PLANNING INVENTORY AND DATA

TRAFFIC RECORDER DATA

TOWN OF ENFIELD		ROUTE 91						DIRECTION N	
NB ON RAMP FROM US 5		SUN	MON	TUE	WED	THU	FRI	SAT	
DAY	DATE	0	0	0	06/03/2009	06/04/2009	0	0	
TYPE	HOUR	2009 ADT = 3200			ACF = NA				

12A		0	0	0	0	26	0	0	
01A		0	0	0	0	10	0	0	
02A		0	0	0	0	5	0	0	
03A		0	0	0	0	12	0	0	
04A		0	0	0	0	15	0	0	
05A		0	0	0	43	0	0	0	
06A		0	0	0	150	0	0	0	
07A		0	0	0	318	0	0	0	
08A		0	0	0	318	0	0	0	
09A		0	0	0	147	0	0	0	
10A		0	0	0	150	0	0	0	
11A		0	0	0	161	0	0	0	
12P		0	0	0	169	0	0	0	
01P		0	0	0	183	0	0	0	
02P		0	0	0	223	0	0	0	
03P		0	0	0	224	0	0	0	
04P		0	0	0	389	0	0	0	
05P		0	0	0	353	0	0	0	
06P		0	0	0	248	0	0	0	
07P		0	0	0	148	0	0	0	
08P		0	0	0	99	0	0	0	
09P		0	0	0	66	0	0	0	
10P		0	0	0	50	0	0	0	
11P		0	0	0	36	0	0	0	
TOT		0	0	0	3475	68	0	0	

STATE OF CONNECTICUT
DEPARTMENT OF TRANSPORTATION
BUREAU OF POLICY AND PLANNING
PLANNING INVENTORY AND DATA

TRAFFIC RECORDER DATA

TOWN OF ENFIELD

ROUTE 91

DIRECTION N

NB OFF RAMP TO US 5 (EXIT 49)

DAY	SUN	MON	TUE	WED	THU	FRI	SAT
DATE	0	0	0	06/03/2009	06/04/2009	0	0
TYPE							
HOUR							

2009 ADT = 6700 ACF = NA

12A	0	0	0	0	74	0	0
01A	0	0	0	0	37	0	0
02A	0	0	0	0	22	0	0
03A	0	0	0	0	16	0	0
04A	0	0	0	0	12	0	0
05A	0	0	0	47	0	0	0
06A	0	0	0	134	0	0	0
07A	0	0	0	414	0	0	0
08A	0	0	0	462	0	0	0
09A	0	0	0	303	0	0	0
10A	0	0	0	265	0	0	0
11A	0	0	0	321	0	0	0
12P	0	0	0	439	0	0	0
01P	0	0	0	409	0	0	0
02P	0	0	0	469	0	0	0
03P	0	0	0	612	0	0	0
04P	0	0	0	774	0	0	0
05P	0	0	0	911	0	0	0
06P	0	0	0	593	0	0	0
07P	0	0	0	385	0	0	0
08P	0	0	0	309	0	0	0
09P	0	0	0	246	0	0	0
10P	0	0	0	125	0	0	0
11P	0	0	0	88	0	0	0
TOT	0	0	0	7306	161	0	0