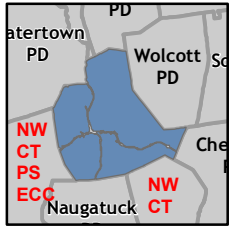


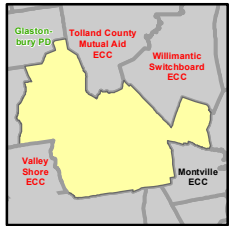
# Connecticut Public Safety Answering Points - 2016

## Waterbury PD January - November\*

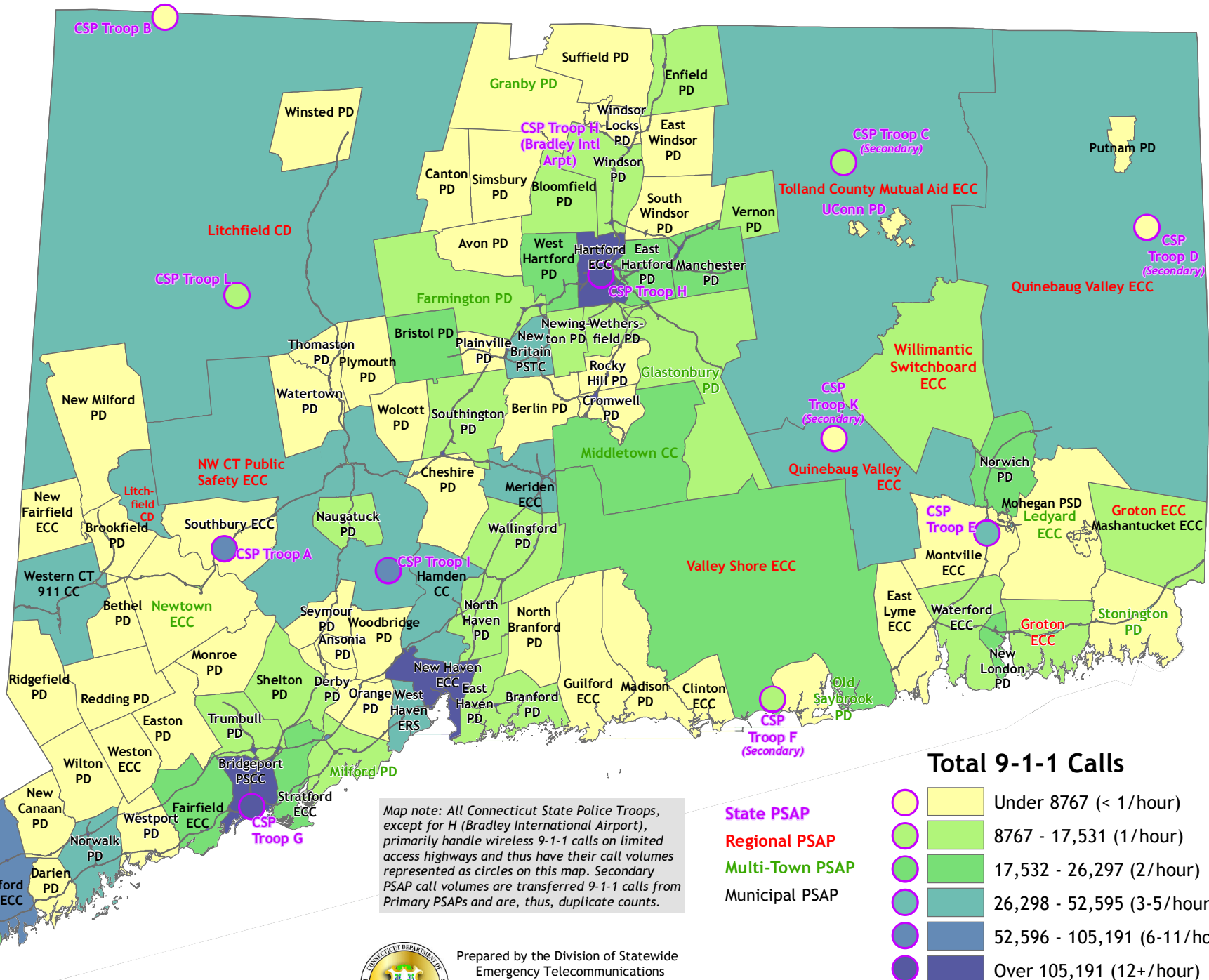


\*Waterbury PD PSAP merged with NW CT Public Safety ECC Summer, 2016. Call data merged November, 2016.

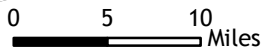

## Colchester ECC January - July\*\*



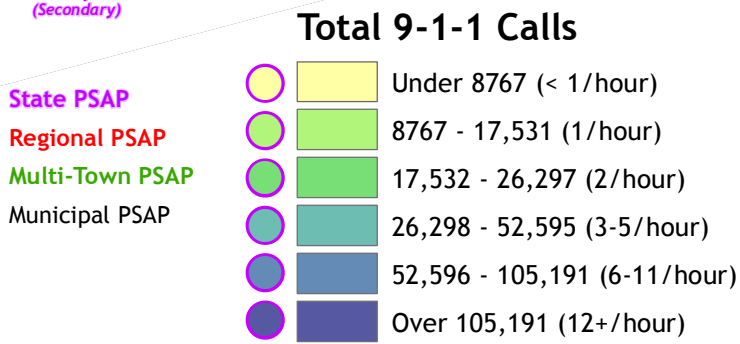
\*\*Colchester ECC ceased operations, Summer, 2016. Member Towns transferred PSAP services to other PSAPs.



Map note: All Connecticut State Police Troops, except for H (Bradley International Airport), primarily handle wireless 9-1-1 calls on limited access highways and thus have their call volumes represented as circles on this map. Secondary PSAP call volumes are transferred 9-1-1 calls from Primary PSAPs and are, thus, duplicate counts.



Prepared by the Division of Statewide Emergency Telecommunications  
Map Creation Date: January 20, 2017  
Data Source: DSET, CTDEEP  
FOR REFERENCE ONLY



Legend note: Number in parentheses represents the average number of calls that a PSAP receives per hour.