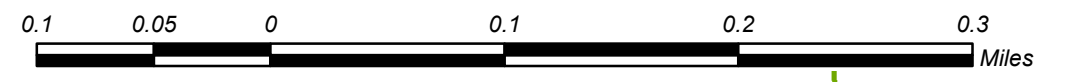



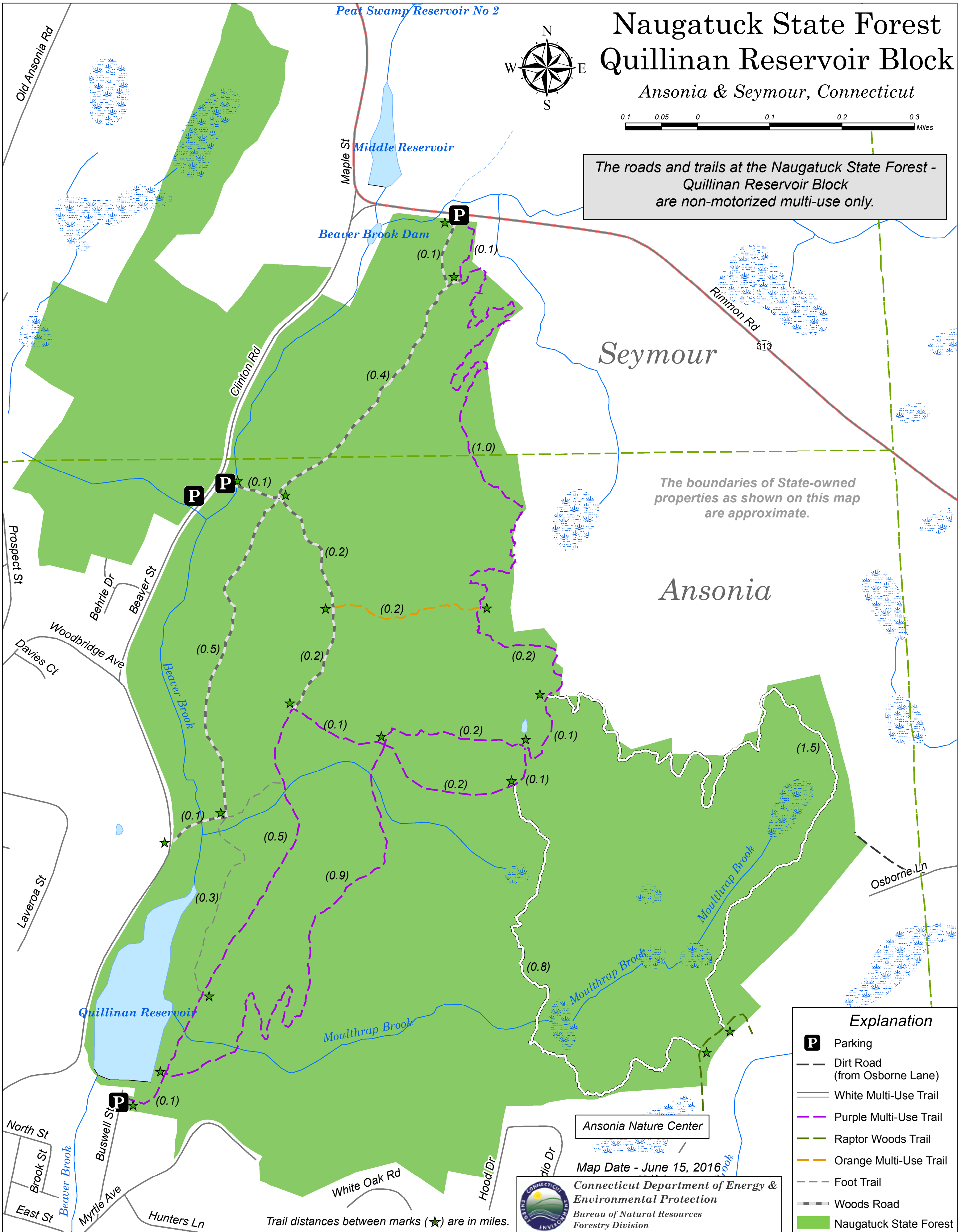
# Naugatuck State Forest Quillinan Reservoir Block

Ansonia & Seymour, Connecticut



The roads and trails at the Naugatuck State Forest - Quillinan Reservoir Block are non-motorized multi-use only.

The boundaries of State-owned properties as shown on this map are approximate.



Explanation	
<b>P</b>	Parking
--- (dashed line)	Dirt Road (from Osborne Lane)
— (solid line)	White Multi-Use Trail
— (purple dashed line)	Purple Multi-Use Trail
— (green dashed line)	Raptor Woods Trail
— (orange dashed line)	Orange Multi-Use Trail
--- (dotted line)	Foot Trail
--- (dashed line)	Woods Road
■ (green area)	Naugatuck State Forest

Ansonia Nature Center

Map Date - June 15, 2016  
 Connecticut Department of Energy & Environmental Protection  
 Bureau of Natural Resources  
 Forestry Division

Trail distances between marks (★) are in miles.