



**PRELIMINARY HISTORIC
RESOURCES DETERMINATION**

April 17, 2017

**Verizon Wireless
99 East River Drive
East Hartford, CT 06108**

APT Project No.: CT1417820

**Re: Proposed Coventry NW Facility
Folly Lane
Coventry, Connecticut**

On behalf of Verizon Wireless, All-Points Technology Corporation, P.C. ("APT") performed an evaluation with respect to the proposed Facility's potential impacts on historic resources proximate to the referenced project site.

The results of our independent review of sites listed, or eligible for listing, on the National Register of Historic Places ("NRHP") reveals that no such resources are located within one-half mile of the site.¹ Further, no state-registered sites are located proximate to the project site. Historic resource screening maps are provided as attachments.

As part of Verizon Wireless' due diligence for compliance with the National Environmental Policy Act ("NEPA"), APT is currently compiling applicable historic documentation for submission to the State Historic Preservation Office ("SHPO") for this agency's review and determination. The SHPO submission will be prepared by a qualified architectural historian that meets criteria developed by the Secretary of the Interior.

Based on our research, it is APT's opinion that the proposed Facility would have no effect on historic properties listed or eligible for listing on the NRHP. Results of APT's Visibility Analysis (provided under separate cover) indicate that no views of the proposed Facility would extend substantially beyond 0.5 mile of the project site.

A copy of the SHPO's response will be provided to the Siting Council upon receipt.

Sincerely,







Michael Libertine,
Director of Siting and Permitting

Attachments

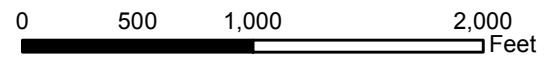
¹ For towers under 200 feet tall, the Area of Potential Effect ("APE") has been established at 0.5 mile. This distance represents the APE established cooperatively by the Federal Communications Commission, Advisory Council on Historic Preservation and the National Conference of State Historic Preservation Officers.

Historic Resource Screening Maps



-  Proposed Site Location
-  APE (0.5 Miles)
-  National Register Property
-  Scenic Highways (CT)
-  National Register Area
-  Historic Cemeteries

Cultural Resources Screen
Coventry Northwest CT - Folly Lane, Coventry, CT
 January 18, 2017 \ USGS QUAD: Coventry





Cultural Resources Screen
Coventry Northwest CT - Folly Lane, Coventry, CT
January 18, 2017 \ USGS QUAD: Coventry

0 500 1,000 2,000 Feet
Prepared for All-Points Technology Corp. by Heritage Consultants, 2017.