

**MAP FOR REFERENCE ONLY
NOT A LEGAL DOCUMENT**

Town of West Hartford, CT makes no claims and no warranties, expressed or implied, concerning the validity or accuracy of the GIS data presented on this map.



Parcels updated 5/1/2016
Properties updated Daily

1" = 4059 ft
Terms of Use






























Map Theme Legends

Zoning

Zoning Overlay

-  SDD Special Development District Overlay
-  TND Traditional Neighborhood Design District Overlay

Zoning

-  R-80 Residence District
-  R-40 Residence District
-  R-20 Residence District
-  R-13 Residence District
-  R-10 Residence District
-  R-6 Residence District
-  RM-4 Multifamily Residence District
-  RM-3 Multifamily Residence District
-  RM-3R Multifamily Residence District
-  RM-MS Multifamily, Multi-Story Residential District
-  RM-1 Multifamily Residence District
-  RM-O Residential/Multifamily Residence District
-  RI Residence-Institutional District
-  EP Elizabeth Park District
-  RO Residential-Office District
-  RCO Residential Character-Office District
-  RP Residence Parking District
-  BOL Business Office Laboratory
-  BO Office District
-  BN Neighborhood Business District
-  BND Neighborhood Business Design District
-  BS Shopping Center District
-  BC Central Business District
-  CBDH Central Business District
-  BG General Business District
-  IP Industrial Park District
-  IE Exclusive Industrial District
-  IR Restricted Industrial District
-  IG General Industrial District