



56 Prospect Street
P.O. Box 270
Hartford, CT 06141-0270

Kathleen M. Shanley
Manager – Transmission Siting
Tel: 860-728-4527

November 16, 2017

Mr. Robert Stein, Chairman
Connecticut Siting Council
Ten Franklin Square
New Britain, CT 06051

RE: Docket No. 466: Frost Bridge to Campville 115-kV Project
Submission of Final Landscaping Plan for Frost Bridge Substation

Dear Chairman Stein:

Pursuant to Condition 2(d) of the Connecticut Siting Council's (Council's) approval of the *Development and Management (D&M) Plan for the Construction of the Frost Bridge to Campville 115-kV Project (Project): Modifications to the Frost Bridge Substation and Campville Substation*, The Connecticut Light and Power Company doing business as Eversource Energy (Eversource) hereby submits for the Council's review and approval the enclosed final landscaping plan for the area immediately outside the western fence at Frost Bridge Substation.

This final landscaping plan updates the conceptual landscaping plan that is referenced in the D&M Plan, Section 3.4.8 and included as Appendix A, Exhibit 5. All landscaping will be on Eversource property, bordering the portion of the substation fence that fronts on Frost Bridge Road (State Route 262), which parallels State Route 8. As illustrated on the landscaping plan, the new plantings will consist of a mix of species including juniper, dogwood, and arborvitae and which are consistent with the existing landscaping at the substation.

Attached are an original and 15 copies of the landscaping plan.

Should you or other Council members have any questions regarding this submission, please do not hesitate to contact me via e-mail at kathleen.shanley@eversource.com or telephone at (860) 728-4527.

Sincerely,

A handwritten signature in blue ink, appearing to read "Kathleen M. Shanley".

Kathleen M. Shanley

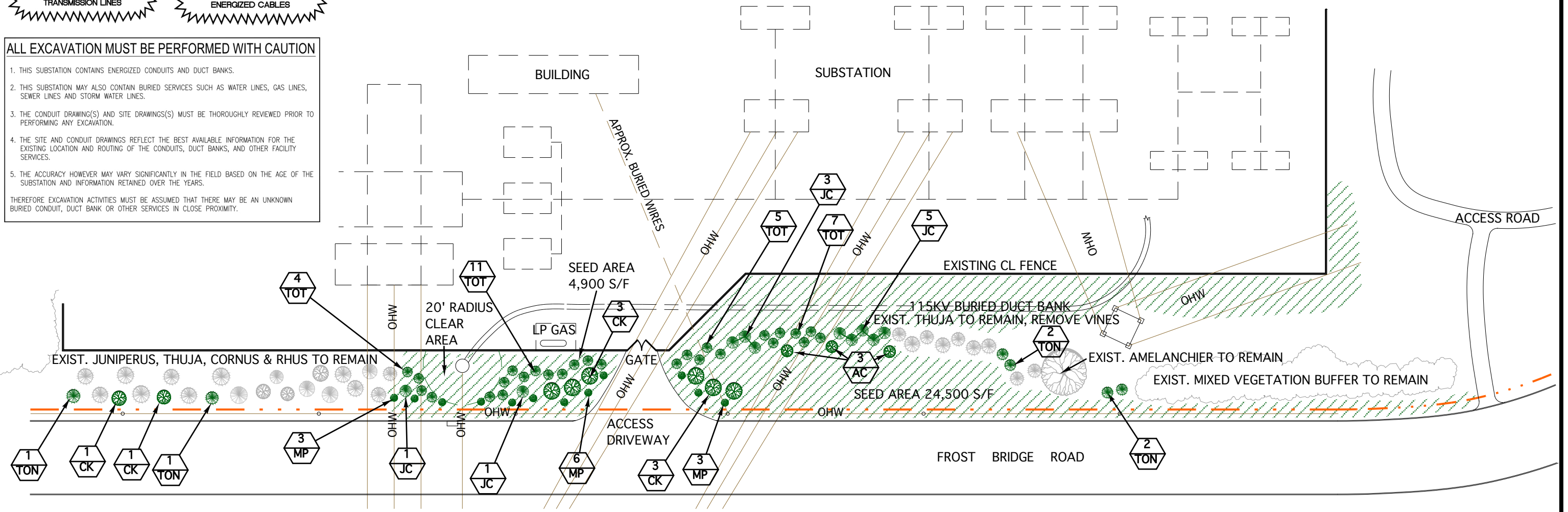
cc: Service list

CAUTION
OVERHEAD ENERGIZED
TRANSMISSION LINES

CAUTION
UNDERGROUND CONDUITS +
ENERGIZED CABLES

ALL EXCAVATION MUST BE PERFORMED WITH CAUTION

1. THIS SUBSTATION CONTAINS ENERGIZED CONDUITS AND DUCT BANKS.
 2. THIS SUBSTATION MAY ALSO CONTAIN BURIED SERVICES SUCH AS WATER LINES, GAS LINES, SEWER LINES AND STORM WATER LINES.
 3. THE CONDUIT DRAWING(S) AND SITE DRAWINGS(S) MUST BE THOROUGHLY REVIEWED PRIOR TO PERFORMING ANY EXCAVATION.
 4. THE SITE AND CONDUIT DRAWINGS REFLECT THE BEST AVAILABLE INFORMATION FOR THE EXISTING LOCATION AND ROUTING OF THE CONDUITS, DUCT BANKS, AND OTHER FACILITY SERVICES.
 5. THE ACCURACY HOWEVER MAY VARY SIGNIFICANTLY IN THE FIELD BASED ON THE AGE OF THE SUBSTATION AND INFORMATION RETAINED OVER THE YEARS.
- THEREFORE EXCAVATION ACTIVITIES MUST BE ASSUMED THAT THERE MAY BE AN UNKNOWN BURIED CONDUIT, DUCT BANK OR OTHER SERVICES IN CLOSE PROXIMITY.



LEGEND

- EXISTING STRUCTURE
- TRANSMISSION LINE
- PROPERTY LINE, APPROX.
- PROPOSED PLANTINGS
- EXISTING PLANTINGS
- GRASS SEEDING AREA



PROPOSED PLANT SCHEDULE

KEY	QUAN.	SCIENTIFIC NAME	COMMON NAME	SIZE AT INSTALLATION
AC	3	<i>Amelanchier</i> x 'Autum Brilliance'	Shadblow	6' - 7' clump
CK	8	<i>Cornus kousa</i>	Kousa Dogwood	7' - 8' clump
JC	10	<i>Juniperus chinensis</i> 'Keteleeri'	Keteleeri Juniper (or similar)	5' - 6'
MP	12	<i>Myrica pensylvanica</i>	Northern Bayberry	30" - 36"
TON	6	<i>Thuja occidentalis</i> 'Nigra'	Dark American Arborvitae	8' - 10'
TOT	27	<i>Thuja occidentalis</i> 'Techny'	Techny (Mission) Arborvitae	7' - 8'

EVERSOURCE ENERGY

**FROST BRIDGE SUBSTATION
LANDSCAPE PLANTING PLAN**

WATERTOWN, CONNECTICUT. LL 40000, 40000.01, 40001

BY	GGG	CHKD		APP	
DATE	11/6/2017	DATE		DATE	
SCALE:	1" = 60'	SIZE	ANSI B	FIELD BOOK & PAGES	
		V.S.		R.E. DWG	
R.E. PROJ. NUMBER				DWG NO.	

LANDSCAPE NOTES

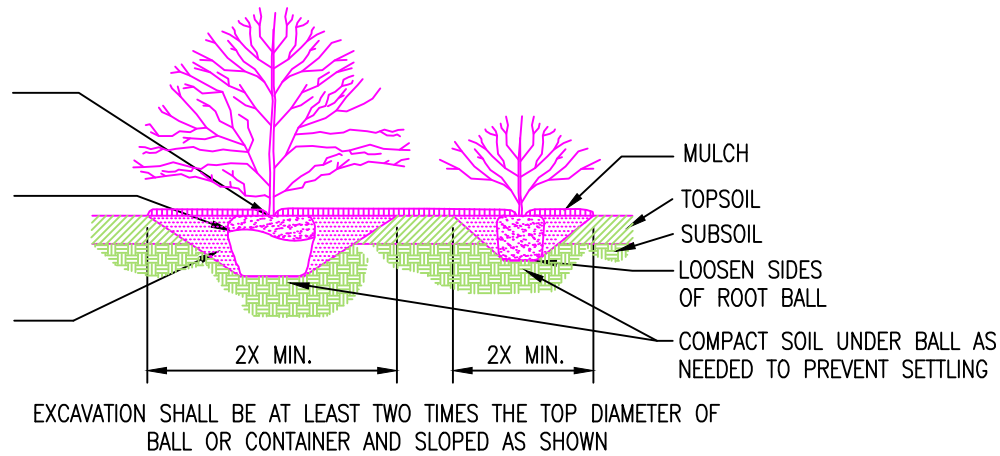
1. PLANTING LOCATIONS ARE APPROXIMATE AND ARE SUBJECT TO FIELD ADJUSTMENT DUE TO UTILITY LOCATIONS AND SITE CONDITIONS. CONTRACTOR SHALL LAY OUT THE WORK FOR THE REVIEW, ADJUSTMENT, AND APPROVAL OF OWNER'S REPRESENTATIVE PRIOR TO PLANTING.
2. UTILITY LOCATIONS SHOWN IN THE DRAWINGS ARE APPROXIMATE. EXERCISE CARE WHEN DIGGING IN AREAS OF POTENTIAL CONFLICT WITH UNDERGROUND OR OVERHEAD UTILITIES. THE CONTRACTOR IS RESPONSIBLE FOR ANY DAMAGE DUE TO CONTRACTOR'S NEGLIGENCE AND SHALL REPLACE OR REPAIR ANY DAMAGE AT CONTRACTOR'S EXPENSE.
3. THE CONTRACTOR SHALL SUPPLY ALL LABOR, PLANTS, AND MATERIALS IN QUANTITIES SUFFICIENT TO COMPLETE THE WORK SHOWN ON THE DRAWINGS AND LISTED IN THE PLANT SCHEDULE. WHEN QUANTITIES LISTED IN THE PLANT SCHEDULE DIFFER FROM THOSE REQUIRED BY THE PLAN, THE PLAN QUANTITY SHALL BE REQUIRED.
4. BACKFILL FOR ALL PLANTINGS SHALL CONSIST OF TOPSOIL REMOVED FROM PLANTING PIT UNLESS OTHERWISE SPECIFIED. SUBSOIL, ROCKS, AND DEBRIS SHALL NOT BE USED AS BACKFILL.
5. PLANT REQUIREMENTS: ALL PLANTS SHALL CONFORM IN SIZE AND GRADE TO THE AMERICAN STANDARD FOR NURSERY STOCK, ANSI Z60.1-2004. ALL PLANTS SHALL MEET THE ADDITIONAL REQUIREMENTS SET FORTH BELOW AND IN WRITTEN SPECIFICATIONS AS APPLICABLE. ALL TREES AND SHRUBS SHALL HAVE BEEN GROWN AT A COMMERCIAL NURSERY WITHIN 200 MILES OF THE PROJECT SITE UNLESS OTHERWISE APPROVED BY OWNER'S REPRESENTATIVE. THEY SHALL BE HEALTHY, SYMMETRICAL, EVENLY AND DENSELY BRANCHED, AND DENSELY FOLIATED WHEN IN LEAF. THEY SHALL BE FREE OF BARK INJURY, DISEASE, AND INSECT PESTS. ALL TREES SHALL HAVE A STRAIGHT TRUNK WITH A SINGLE MAIN LEADER UNLESS OTHERWISE CHARACTERISTIC OF THE SPECIES OR VARIETY. THE OWNER'S REPRESENTATIVE MAY ALLOW SUBSTITUTIONS UPON WRITTEN REQUEST. ALL PLANTS ARE SUBJECT TO INSPECTION AND ACCEPTANCE BY THE OWNER'S REPRESENTATIVE AT THE NURSERY. THE CONTRACTOR SHALL COORDINATE SOURCE VISITS WITH THE OWNER'S REPRESENTATIVE. CERTIFICATES OF COMPLIANCE WITH SPECIFICATIONS ARE REQUIRED FOR ALL PLANTS.
6. ALL TREES, SHRUBS, AND SHRUB BEDS SHALL BE MULCHED TO A UNIFORM DEPTH OF 3". USE UNCOLORED, SHREDDED 100% BARK MULCH AGED AT LEAST SIX MONTHS.
7. GUARANTEE: REFER TO THE WRITTEN SPECIFICATIONS FOR MORE DETAIL.
8. LAWN SEEDING MIXTURE (USE TO RESTORE ALL DISTURBED AREAS NOT OTHERWISE VEGETATED):
 VALLEY GREEN DARK AND DURABLE TURF MIXTURE OR APPROVED EQUIVALENT
 27% CORONADO TALL FESCUE
 27% FURY TALL FESCUE
 26% ENDURE TALL FESCUE
 10% TOP GUN PERENNIAL RYEGRASS
 10% BROOKLAWN KENTUCKY BLUEGRASS

 SEEDING RATE: 5 LBS/1,000 S.F.
 SEEDING DATES: AUGUST 15 - OCTOBER 1 AND APRIL 15 - JUNE 1, UNLESS OTHERWISE APPROVED BY OWNER.

SET ROOT FLARE AT OR SLIGHTLY ABOVE FINISHED GRADE

CUT BURLAP FROM TOP HALF OF ROOT BALL. DO NOT FOLD OVER OR PLACE IN BACKFILL

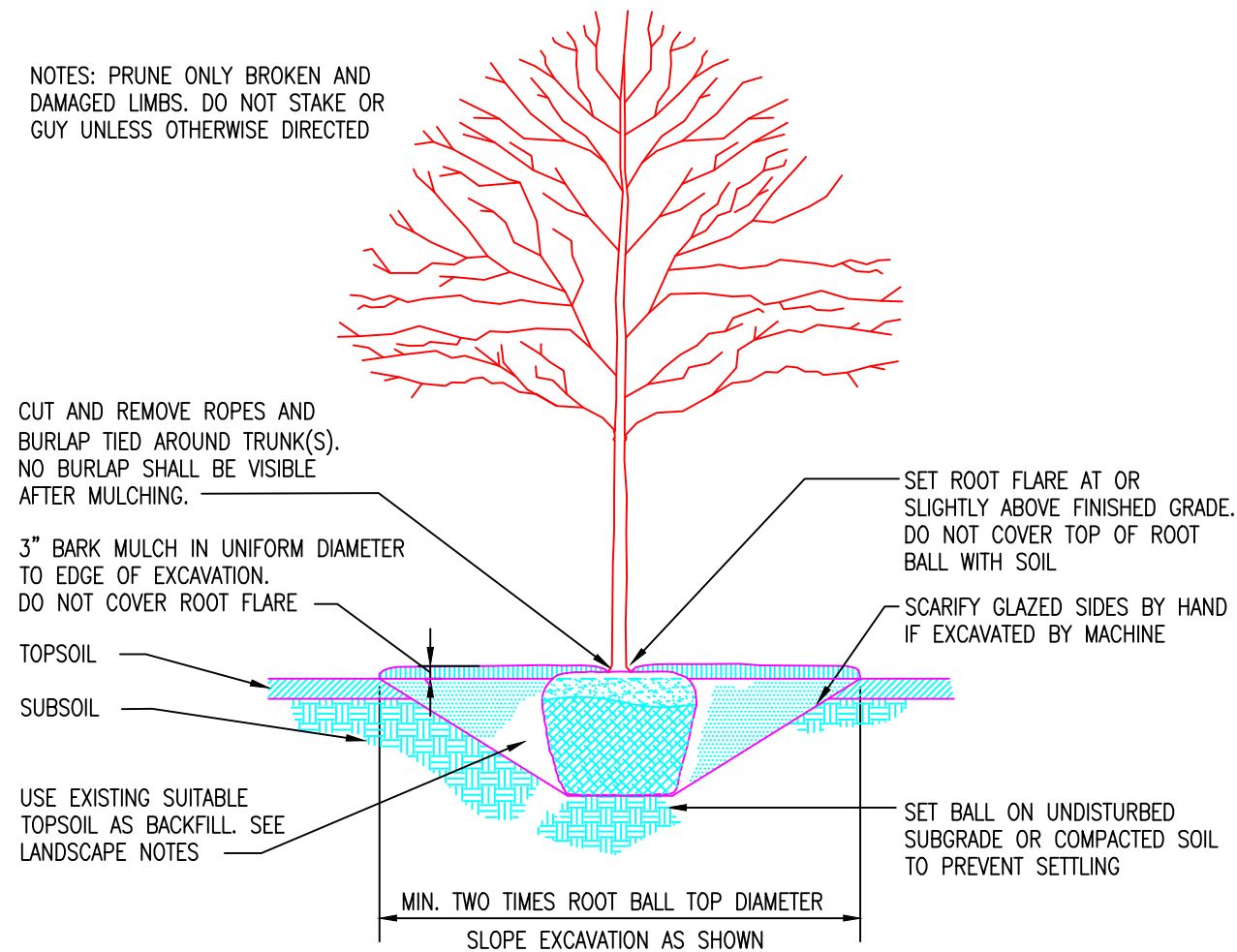
USE EXISTING SUITABLE TOPSOIL AS BACKFILL. SEE LANDSCAPE NOTES



SHRUB PLANTING

N.T.S.

NOTES: PRUNE ONLY BROKEN AND DAMAGED LIMBS. DO NOT STAKE OR GUY UNLESS OTHERWISE DIRECTED



TREE PLANTING

N.T.S.