

ATTACHMENT 9



Connecticut Department of
**ENERGY &
ENVIRONMENTAL
PROTECTION**

December 1, 2014

Jason Stayer
EBI Consulting
11908 Argonne Forest Trl - Unit A
Austin, TX 78759
jstayer@ebiconsulting.com

Project: New Telecommunications Tower and Facility at Waste Tech, LLC Located 45 Rose Hill Road in Branford
NDDB Determination No.: 201410911

Dear Jason Stayer,

I have reviewed Natural Diversity Data Base (NDDB) maps and files regarding the area delineated on the map provided for the proposed New Telecommunications Tower and Facility at Waste Tech, LLC Located 45 Rose Hill Rd Branford, Connecticut. I do not anticipate negative impacts to State-listed species (RCSA Sec. 26-306) resulting from your proposed activity at the site based upon the information contained within the NDDB. The result of this review does not preclude the possibility that listed species may be encountered on site and that additional action may be necessary to remain in compliance with certain state permits. This determination is good for one year. Please re-submit an NDDB Request for Review if the scope of work changes or if work has not begun on this project by December 1, 2015.

Natural Diversity Data Base information includes all information regarding critical biological resources available to us at the time of the request. This information is a compilation of data collected over the years by the Department of Energy and Environmental Protection's Natural History Survey and cooperating units of DEEP, private conservation groups and the scientific community. This information is not necessarily the result of comprehensive or site-specific field investigations. Consultations with the Data Base should not be substitutes for on-site surveys required for environmental assessments. Current research projects and new contributors continue to identify additional populations of species and locations of habitats of concern, as well as, enhance existing data. Such new information is incorporated into the Data Base as it becomes available.

Please contact me if you have further questions at (860) 424-3592, or dawn.mckay@ct.gov . Thank you for consulting the Natural Diversity Data Base.



Sincerely,

Dawn M. McKay
Environmental Analyst 3

Natural Diversity Data Base Areas

BRANFORD, CT

June 2014

-  State and Federal Listed Species & Significant Natural Communities
-  Town Boundary

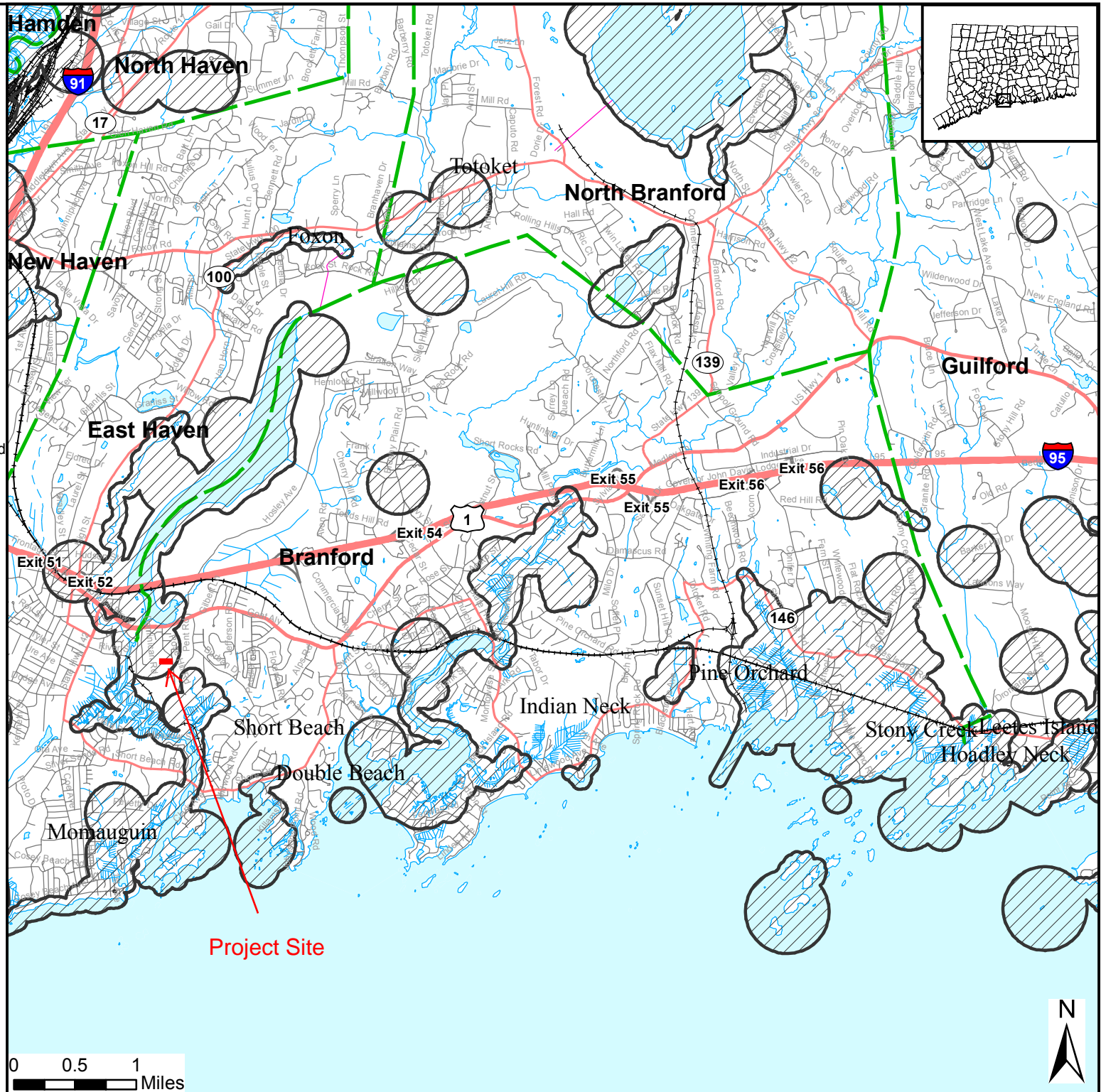
NOTE: This map shows general locations of State and Federal Listed Species and Significant Natural Communities. Information on listed species is collected and compiled by the Natural Diversity Data Base (NDDB) from a number of data sources. Exact locations of species have been buffered to produce the general locations. Exact locations of species and communities occur somewhere in the shaded areas, not necessarily in the center. A new mapping format is being employed that more accurately models important riparian and aquatic areas and eliminates the need for the upstream/downstream searches required in previous versions.

This map is intended for use as a preliminary screening tool for conducting a Natural Diversity Data Base Review Request. To use the map, locate the project boundaries and any additional affected areas. If the project is within a shaded area there may be a potential conflict with a listed species. For more information, complete a Request for Natural Diversity Data Base State Listed Species Review form (DEP-APP-007), and submit it to the NDDB along with the required maps and information. More detailed instructions are provided with the request form on our website.


www.ct.gov/deep/nddbrequest

This file has PDF Layers. Look for the Layers tab on the left. Expand the layers and use the "eye" icons to change visibility.

QUESTIONS: Department of Energy and Environmental Protection (DEEP)
79 Elm St., Hartford CT 06106
Phone (860) 424-3011



Project Site



Connecticut Department of Energy & Environmental Protection
Bureau of Natural Resources
Wildlife Division