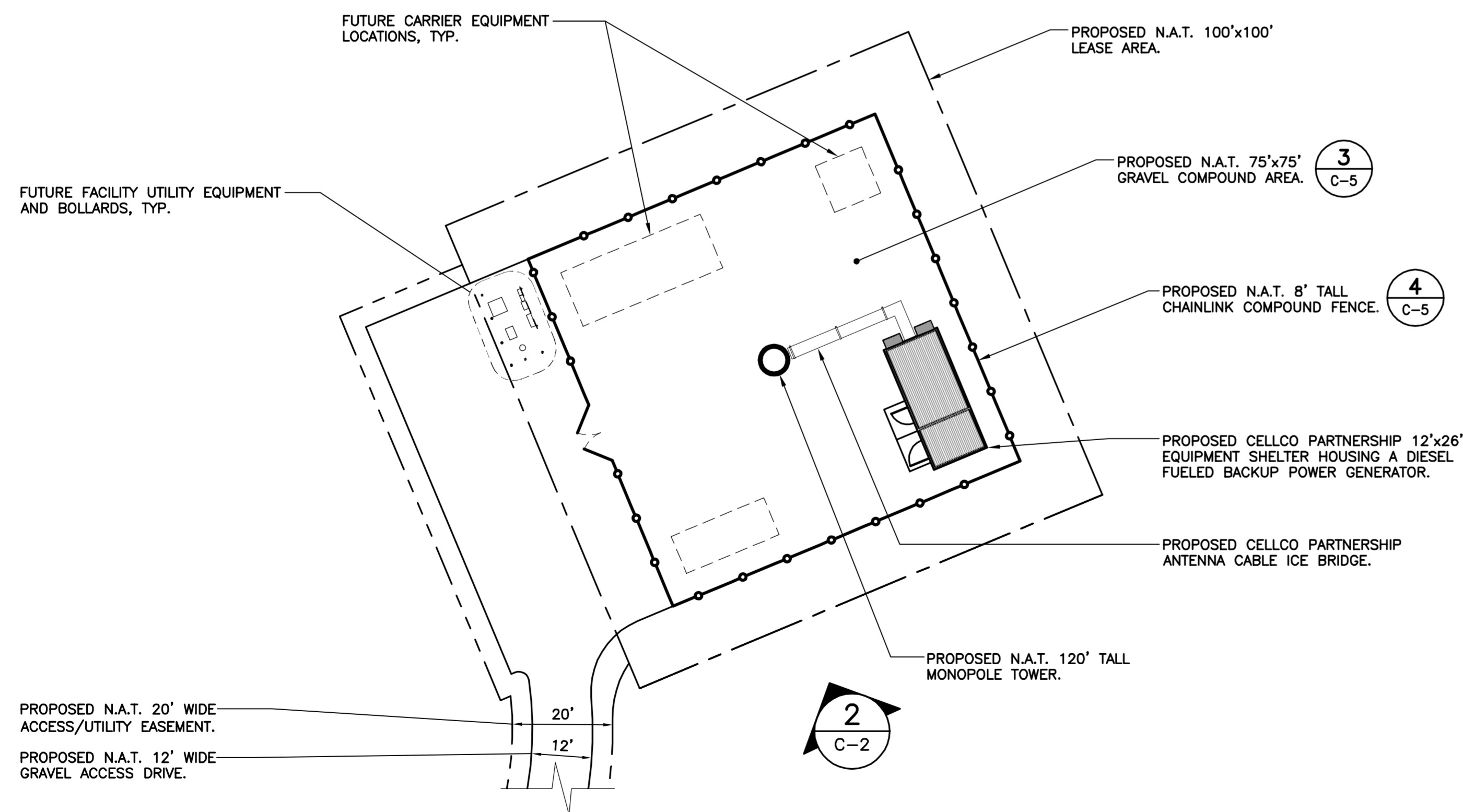
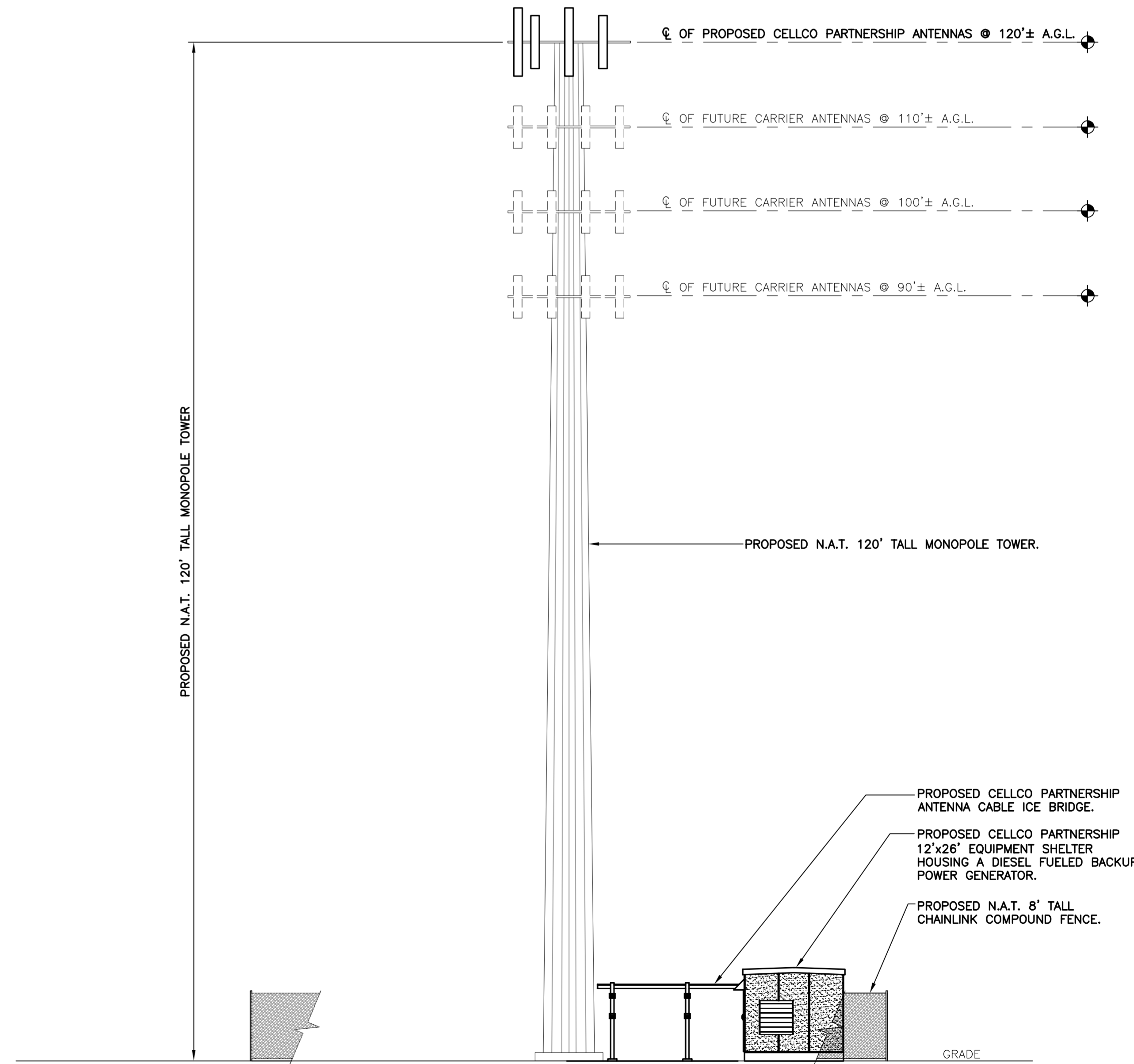
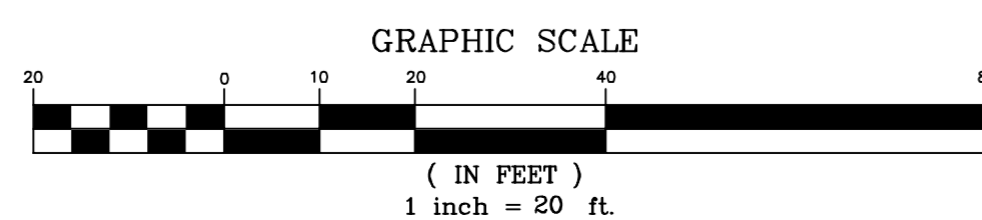


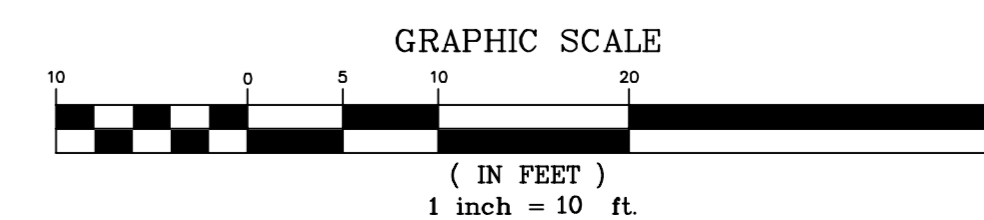
3 ANTENNA MOUNTING CONFIGURATION
C-2 NOT TO SCALE



1 COMPOUND PLAN
C-2 SCALE: 1" = 20'



2 SOUTH ELEVATION
C-2 SCALE: 1" = 10'



| | | | |
|---|----------|-------------|--|
| 7 | 07/07/15 | HR | CSC - REVISED TO REMOVE AT&T & INCLUDE CELCO PARTNERSHIP |
| 6 | 01/30/15 | DWD | CSC - UPDATED ADAPTERS LIST |
| 5 | 05/28/14 | HR | CSC - REVISED TO INCLUDE WETLAND BOUNDARIES |
| 4 | 04/17/14 | DWD | CSC - REVISED TO INCLUDE WETLAND BOUNDARIES |
| 3 | 11/26/13 | DWD | CSC - REVISED |
| 2 | 11/21/13 | DWD | CSC - REVISED |
| 1 | 11/18/13 | HR | CSC - REVISED |
| 0 | 06/28/13 | HR | CSC - ISSUED FOR CLIENT REVIEW |
| | | REV. | DATE |
| | | DRWN BY | CHK'D BY |
| | | DESCRIPTION | |

PROFESSIONAL ENGINEER SEAL

CENTERK engineering
Centerk on Solutions
(203) 488-0380 Fax
(203) 488-3887 For
632 North Branford Road
Branford, CT 06405
www.CenterkEng.com

NORTH ATLANTIC TOWERS
WIRELESS COMMUNICATIONS FACILITY
SITE NUMBER: CT1155C
SITE NAME: BETHEL (SITE 1)
62 + 64 CODFISH HILL ROAD
BETHEL, CT

DATE: 06/27/13
SCALE: AS NOTED
JOB NO. 13116

COMPOUND PLAN,
ELEVATION AND
ANTENNA
MOUNTING CONFIG.

C-2

Sheet No. 5 of 8