



STATE OF CONNECTICUT
CONNECTICUT SITING COUNCIL

Ten Franklin Square, New Britain, CT 06051

Phone: (860) 827-2935 Fax: (860) 827-2950

E-Mail: siting.council@ct.gov

www.ct.gov/csc

October 15, 2013

TO: Council Members

FROM: Melanie Bachman, Acting Executive Director *MAB*

RE: **DOCKET NO. 440** – New Cingular Wireless PCS, LLC (AT&T) application for a Certificate of Environmental Compatibility and Public Need for the construction, maintenance, and operation of a telecommunications facility located at 522 Colebrook Road, Colebrook, Connecticut.

The Connecticut Siting Council has scheduled a field review for this docket for Thursday, October 24, 2013 at 2:00 p.m.

Council members will meet first at the Colebrook Town Hall parking lot (behind the Town Hall) at approximately 1:50 p.m. We will then carpool to the field review at Smith Hill Road. We will then park on Smith Hill Road and walk the proposed access drive path to the tower site.

A public hearing is scheduled for Thursday, October 24, 2013, beginning at 3:00 p.m. at the Colebrook Town Hall, 2nd Floor Meeting Room, 562 Colebrook Road, Colebrook, Connecticut.

A map and directions are enclosed.

MB/MP/cm

Enclosure

c: Secretary of the State (via e-mail service)
Parties and Intervenors (via e-mail service)
Qualified Reporting Services (via e-mail service)
Tech Theatrical Services, LLC (via e-mail service)

DIRECTIONS - DOCKET 440 – COLEBROOK

TO: Colebrook Town Hall, 562 Colebrook Road, Colebrook

From Northern Connecticut

Take Interstate 91 to Route 20 West (towards Bradley Airport).
Continue on Route 20 West.
Turn left onto Route 219 (Barkhamsted Road) in West Granby.
Proceed on Route 219 for about 3.8 miles.
Turn left onto Route 219/179.
Proceed on Route 219 for about 2.5 miles.
Bear right onto Route 318 (Saville Dam Road).
Continue on Route 318 for about 3.4 miles.
Turn right onto Route 44 West (New Hartford Road).
Proceed on Route 44 West for about 5.2 miles.
Turn right onto Route 183 (Coe Street).
Stay on Route 183 and continue to the Colebrook Town Line.
Continue on Route 183 for about 2 miles.
The Colebrook Town Hall is on the right at 562 Colebrook Road (Route 183).
Turn right onto Schoolhouse Road (directly past the Town Hall) and park behind the Town Hall.

From Southwest Connecticut

Take I-95 to Route 8 North.
Directions from Route 8 North are listed on the next page.

From Southeast Connecticut

Take I-95 South to Route 9 North.
Take Route 9 North to I-84 West.
Take I-84 West to Route 4 West.
Take Route 4 West to Route 8 North.
Directions from Route 8 North are listed on the next page.

From Hartford area

Take I-84 West to Route 4 West.
Take Route 4 West to Route 8 North.
Directions from Route 8 North are listed on the next page.

From Central Connecticut

Take Route 9 North to I-84 West.
Take I-84 West to Route 4 West.
Take Route 4 West to Route 8 North.
Directions from Route 8 North are listed on the next page.

Via Route 8 North

Proceed on Route 8 North.

When the Route 8 highway ends, it becomes Route 44 / Route 183 / S. Main Street.

Turn right on Route 44/183.

Proceed on Route 183/44 for about 2.0 miles.

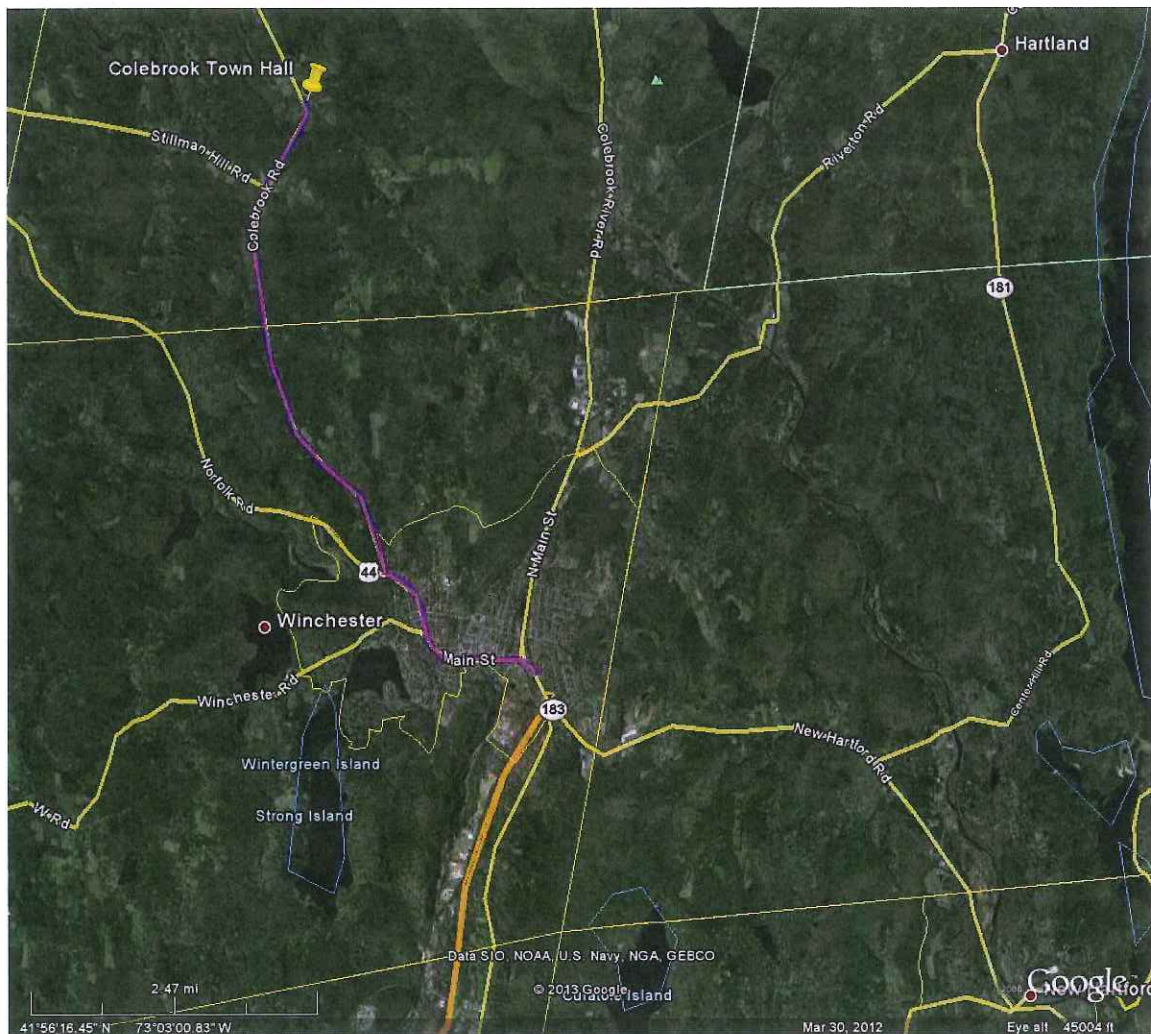
Turn right onto Route 183 (Coe Street).

Stay on Route 183 and continue to the Colebrook Town Line.

Continue on Route 183 for about 2 miles.

The Colebrook Town Hall is on the right at 562 Colebrook Road (Route 183).

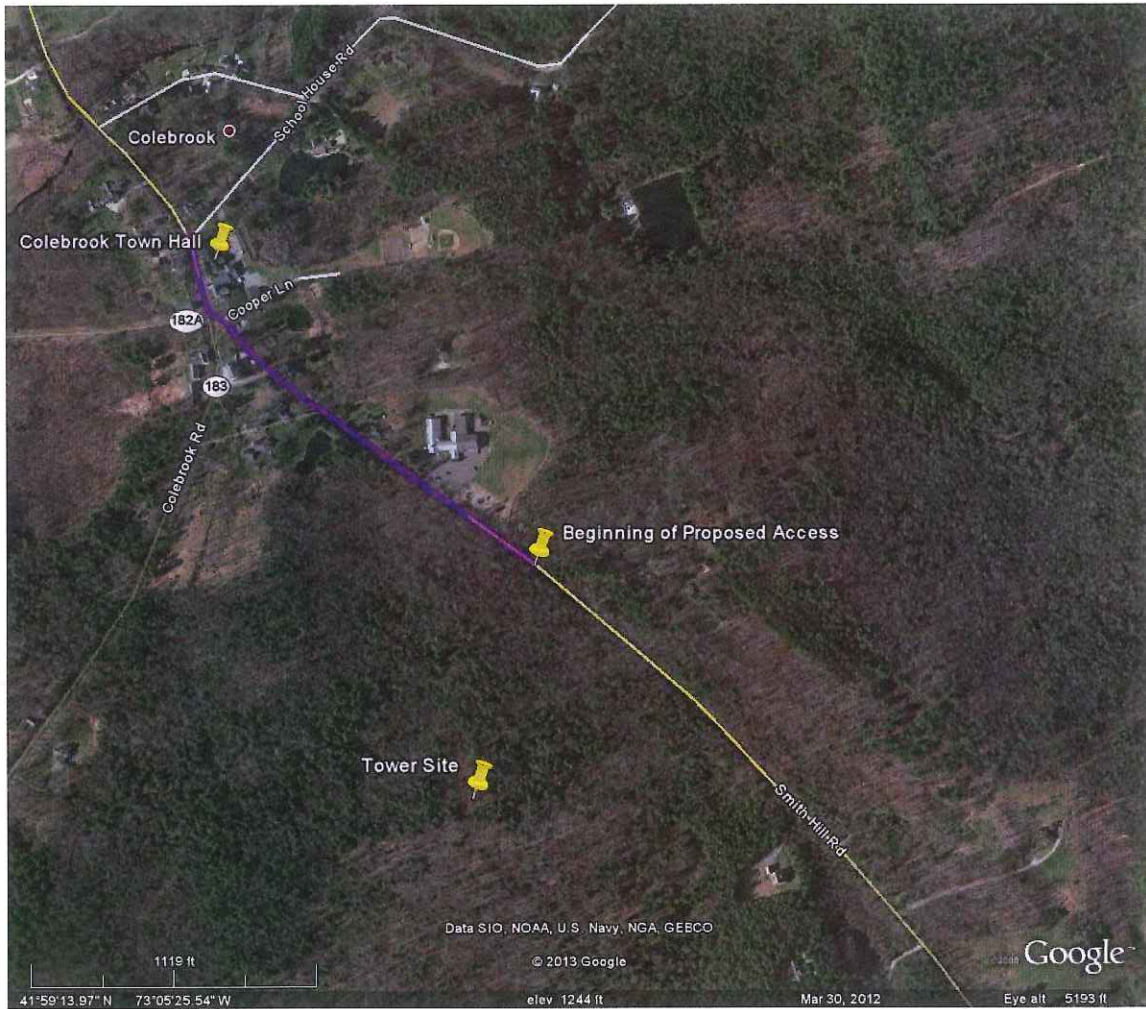
Turn right onto Schoolhouse Road (directly past the Town Hall) and park behind the Town Hall.



To Site: Smith Hill Road, Colebrook (access location for 522 Colebrook Road site)

From Hearing Location: Colebrook Town Hall, 562 Colebrook Road, Colebrook

Turn left onto Colebrook Road (Route 183).
Proceed straight, and then immediately bear left onto Smith Hill Road.
Proceed on Smith Hill Road for roughly 0.3 miles.
The proposed site access location is on the right.



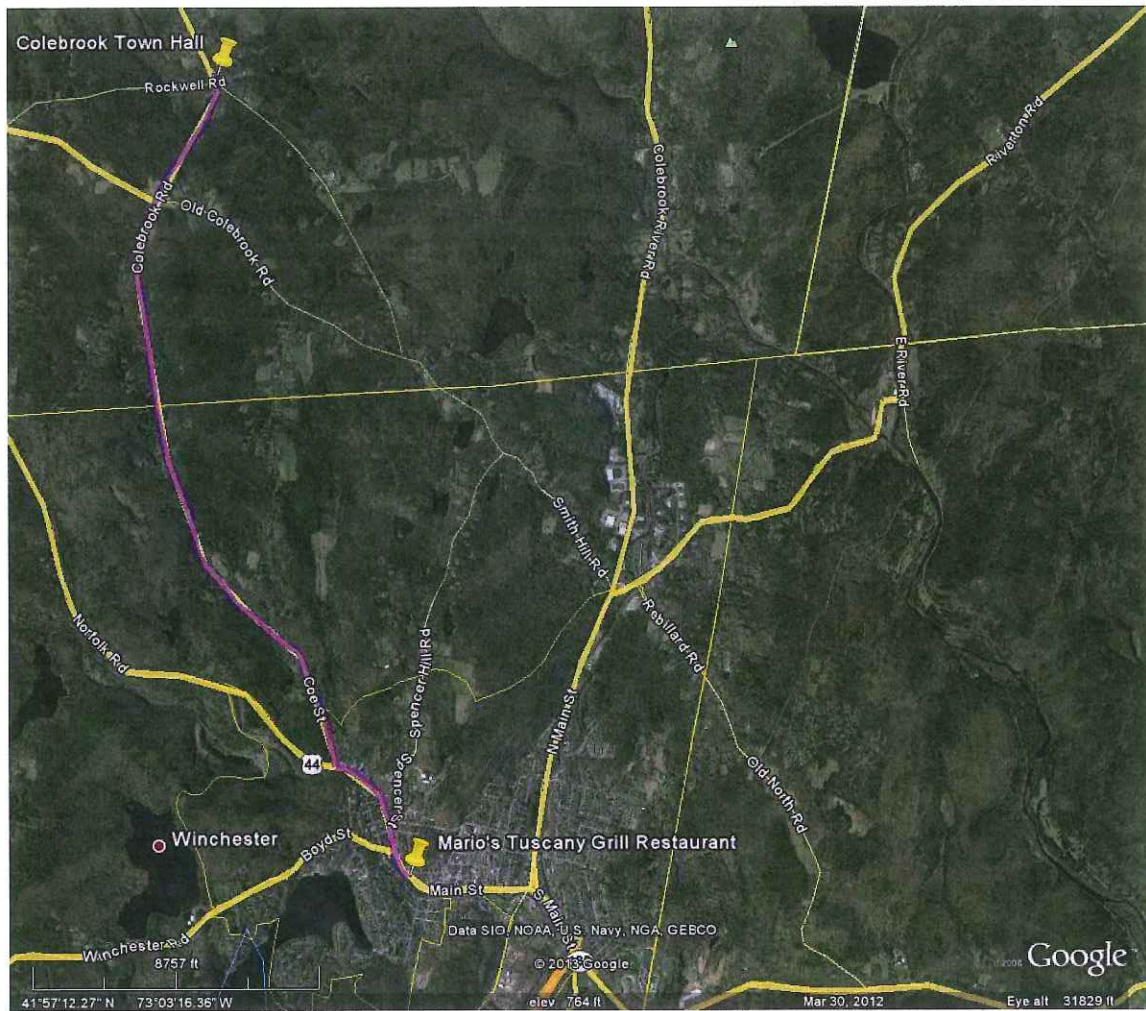
TO RESTAURANT:


**Mario's Tuscany Grill, 560 Main Street,
Winsted**

FROM HEARING LOCATION:

**Colebrook Town Hall, 562 Colebrook Road,
Colebrook**

Turn left onto Colebrook Road (Route 183).
Proceed south on Route 183 for about 4.5 miles.
Turn left onto Route 44 / Route 183 (Main Street).
Proceed on Main Street for about 0.8 miles.
Mario's Tuscany Grill is located on the left.





189 ft
41°55'20.65" N 73°04'28.54" W

Data SIO, NOAA, U.S. Navy, NGA, GEBCO

© 2013 Google

elev 740 ft

Mar 30, 2012

Eye alt 1570 ft

Google