

ATTACHMENT 4D

July 8, 2010

Ms. Susan R. Chandler
Architectural Historian
State Historic Preservation Office
Connecticut Commission on Culture & Tourism
One Constitution Plaza, Second Floor
Hartford, CT 06103

Subject: **Request for Section 106 Review (FCC Form 620)**
Wireless Site Name: FTP-Branford Site C
Site Address: 171 Short Beach Road Branford, CT
Infinigy Project No. 246-053

Dear Ms. Chandler:

Pursuant to the Federal Communications Commission's Nationwide Programmatic Agreement for Review under the National Historic Preservation Act (47 CFR Part I, dated January 4, 2005) enclosed please find a completed FCC Form 620 for your review. This submission was also submitted through the FCC online system.

Consistent with the timelines outlined in the National Programmatic Agreement and FCC-USET Best Practices Agreement, please respond within 30 days of receipt of this letter with a letter reflecting your findings. Should you have any further questions or require additional information, please contact me at (518) 690-0790 or dosterhoudt@infinigy.com

Respectfully Submitted,


Deborah M. Osterhoudt, P.G.
Project Manager / Geologist

Attachments:
Complete FCC Form 620

NO EFFECT

 DEPUTY SHPO



STATE HISTORIC PRESERVATION OFFICE

Date 10.4.10 Project _____

Natural Diversity Data Base Areas

BRANFORD, CT

December 2011

-  State and Federal Listed Species & Significant Natural Communities
-  Town Boundary

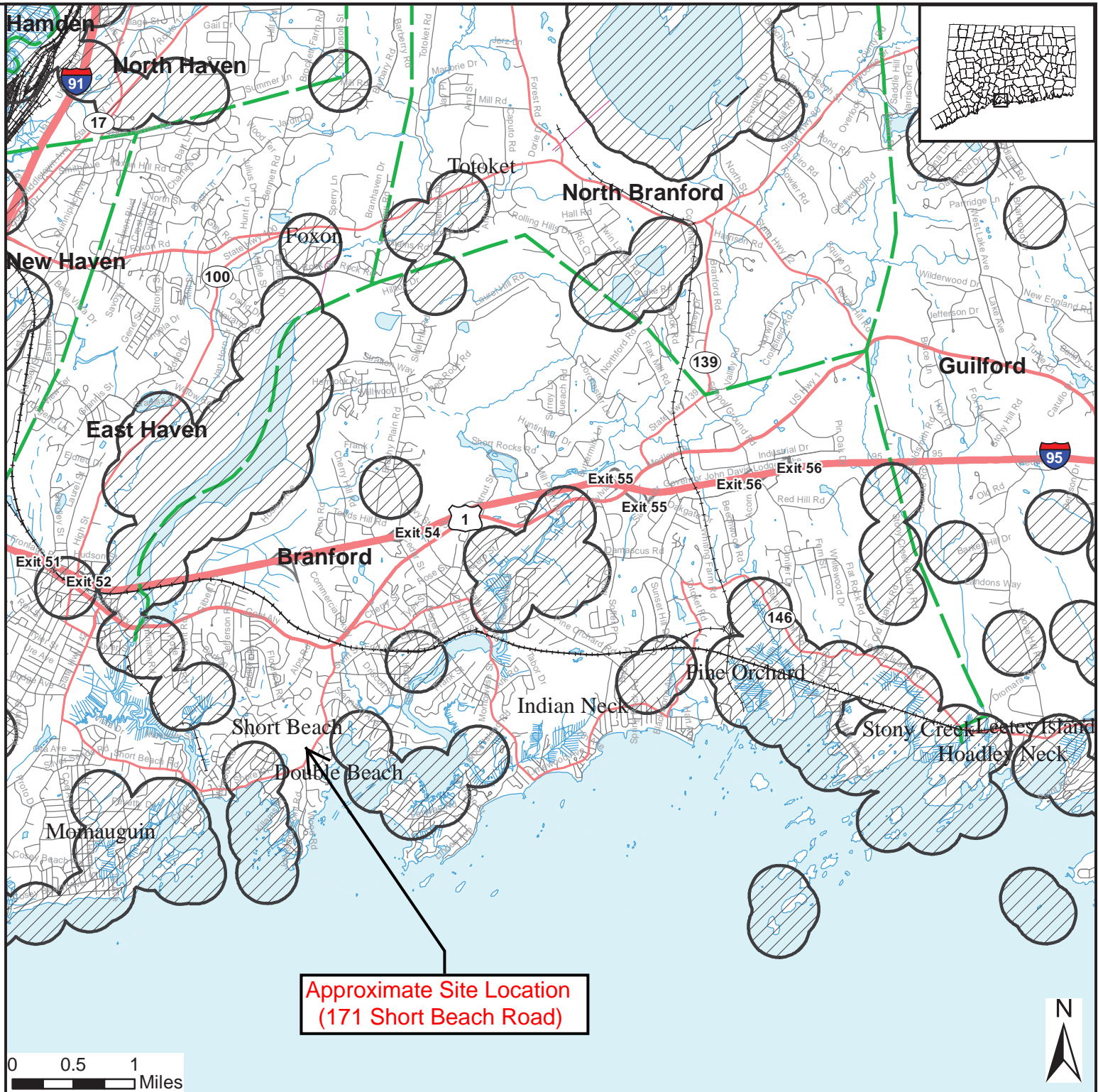
NOTE: This map shows general locations of State and Federal Listed Species and Significant Natural Communities. Information on listed species is collected and compiled by the Natural Diversity Data Base (NDDB) from a number of data sources. Exact locations of species have been buffered to produce the general locations. Exact locations of species and communities occur somewhere in the shaded areas, not necessarily in the center.

This map is intended for use as a preliminary screening tool for conducting a Natural Diversity Data Base Review Request. To use the map, locate the project boundaries and any additional affected areas. If the project is within a shaded area; or overlapping a lake, pond or wetland that has shading; or upstream or downstream (by less than 1/2 mile) from a shaded area, the project may have a potential conflict with a listed species. For more information, complete a Request for Natural Diversity Data Base State Listed Species Review form (DEP-APP-007), and submit it to the NDDB along with the required maps and information. More detailed instructions are provided with the request form on our website.

www.ct.gov/deep/nddbrequest

This file has PDF Layers. Look for the Layers tab on the left. Expand the layers and use the "eye" icons to change visibility.

QUESTIONS: Department of Energy and Environmental Protection (DEEP)
79 Elm St., Hartford CT 06106
Phone (860) 424-3011



Approximate Site Location
(171 Short Beach Road)



Connecticut Department of
Energy & Environmental Protection
Bureau of Natural Resources
Wildlife Division

0 0.5 1
Miles

