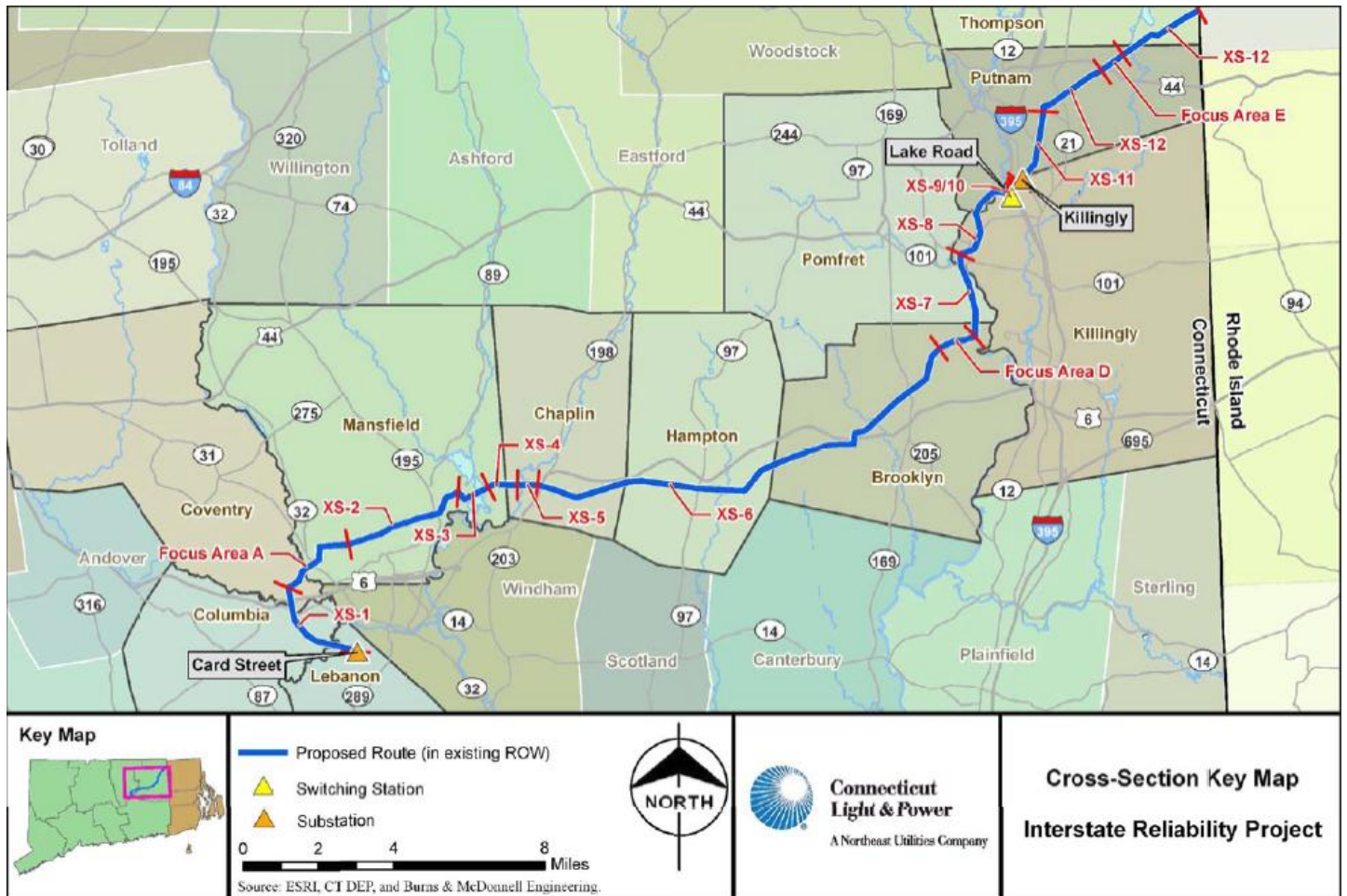


Appendix A

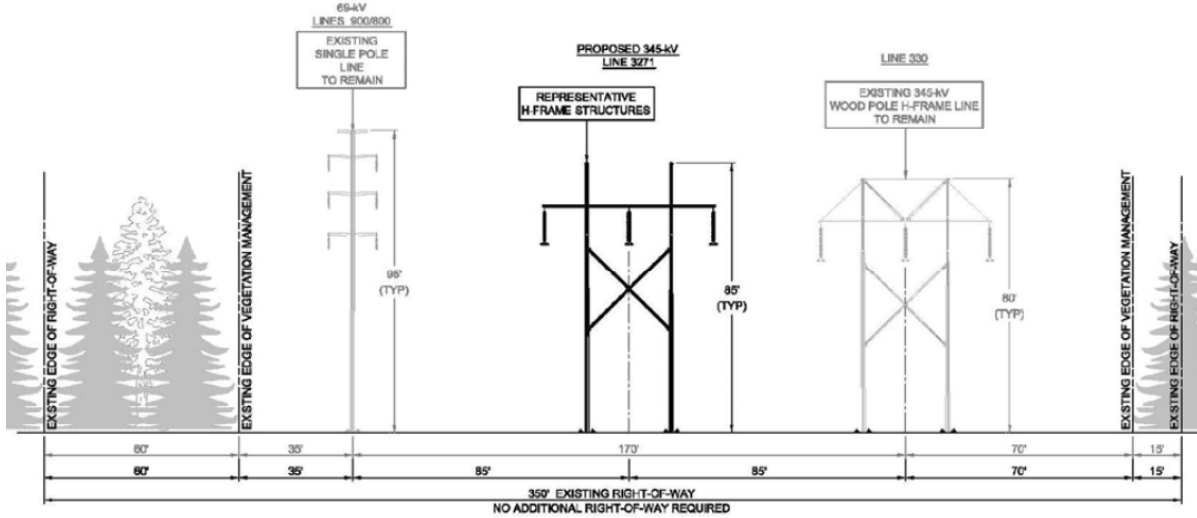
Cross Sections

Figure 21. Cross-Section Map of Interstate.



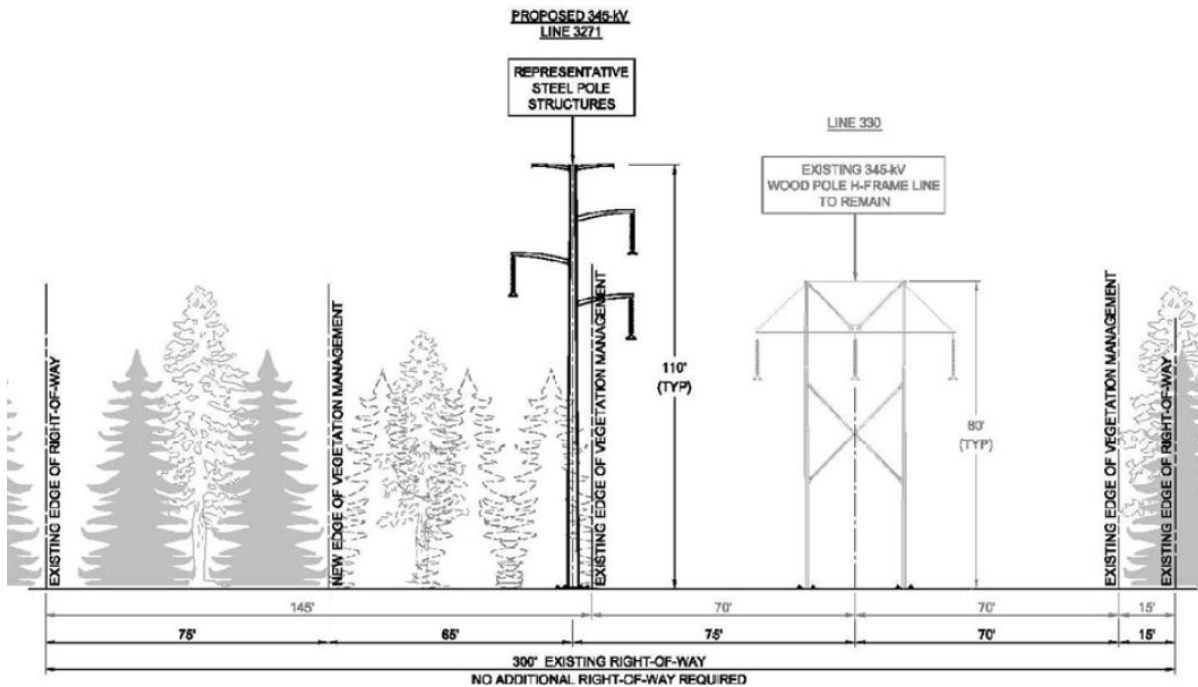
(CL&P 1, Vol. 1, Appendix 3A, p. 3A-1)

Figure 22. XS-1 - Card Street Substation to Babcock Hill Junction.



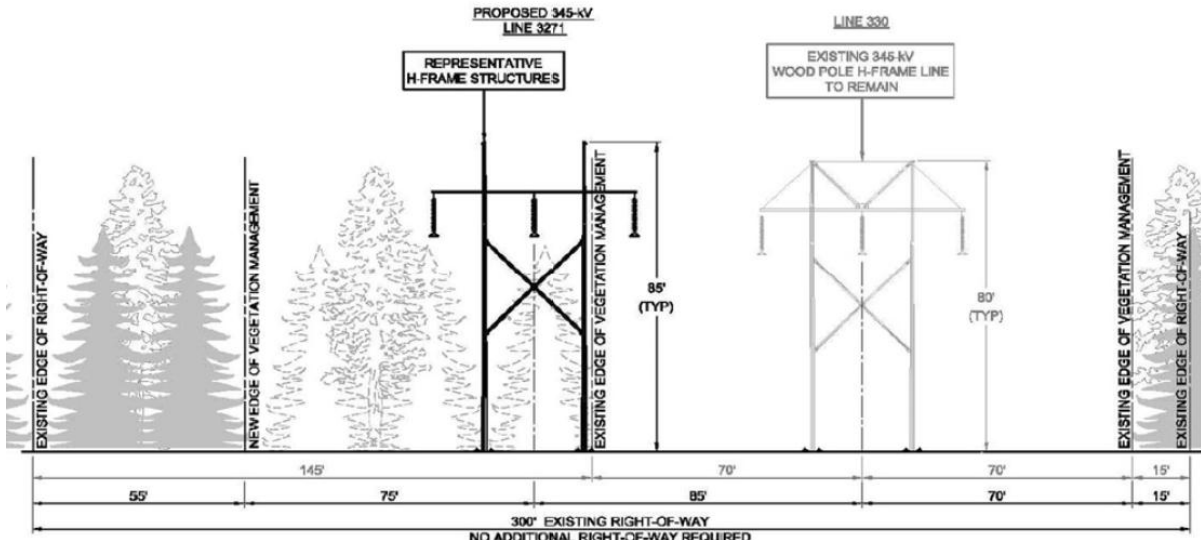
(CL&P 1, Vol. 1, Appendix 3A, p. 3A-2)

Figure 23. XS-2 BMP – Babcock Hill Junction to near Highland Road (Focus Area A).



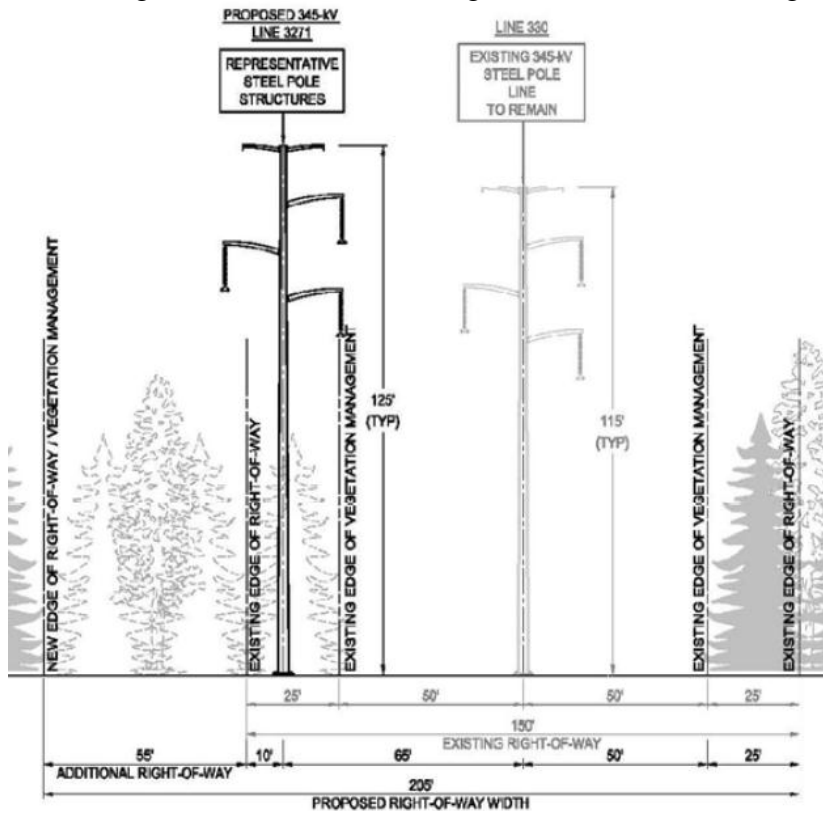
(CL&P 1, Vol. 1, Appendix 3A, p. 3A-3)

Figure 24. XS-2 – near Highland Road in Mansfield to Mansfield Hollow State Park.



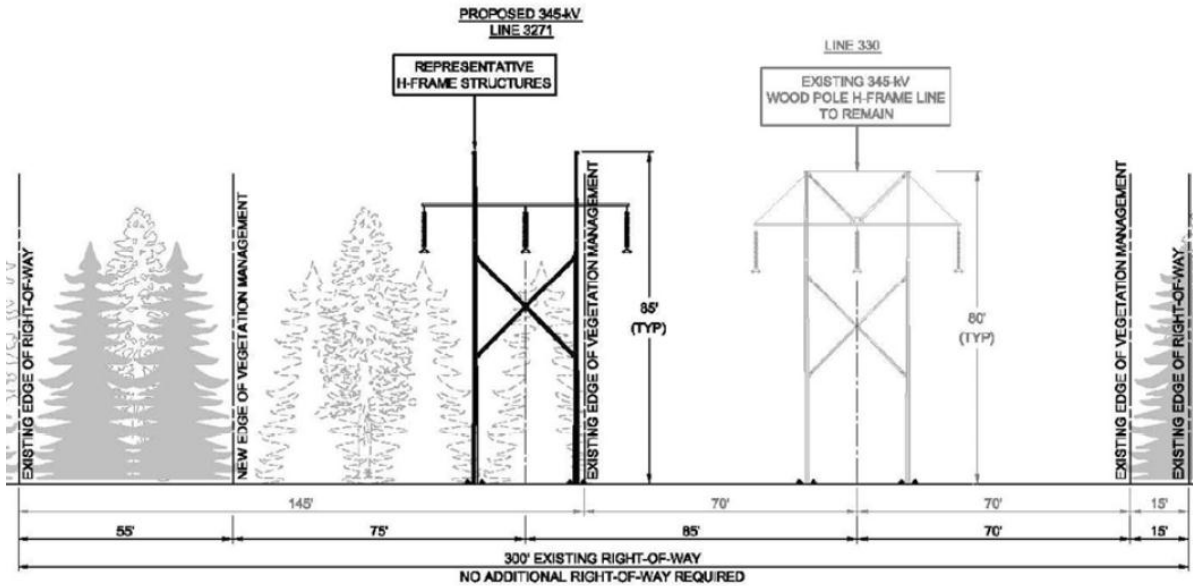
(CL&P 1, Vol. 1, Appendix 3A, p. 3A-4)

Figure 25. XS-3 – Mansfield Hollow State Park to Bassetts Bridge Road. Refer to Mansfield Hollow Configuration section of Findings of Fact for other configuration options.



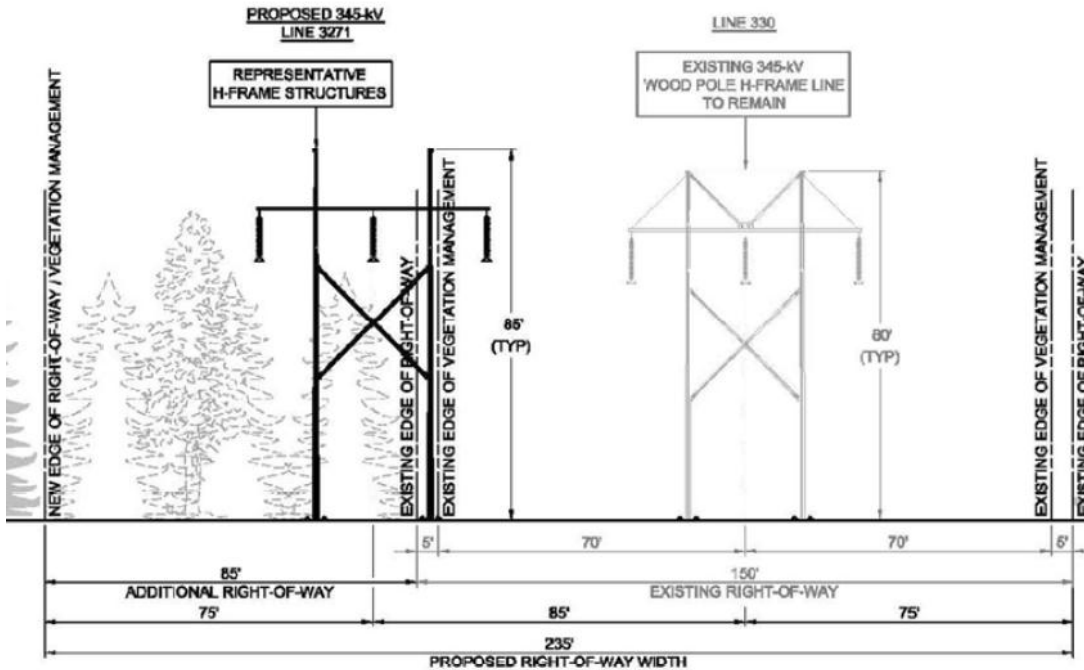
(CL&P 1, Vol. 1, Appendix 3A, p. 3A-5)

Figure 26. XS-4 – Bassetts Bridge Road to Shuba Lane.




(CL&P 1, Vol. 1, Appendix 3A, p. 3A-6)

Figure 27. XS-5 – near Shuba Lane through Mansfield Hollow WMA to near Willimantic Road. Refer to Mansfield Hollow Configuration section of Findings of Fact for other configuration options



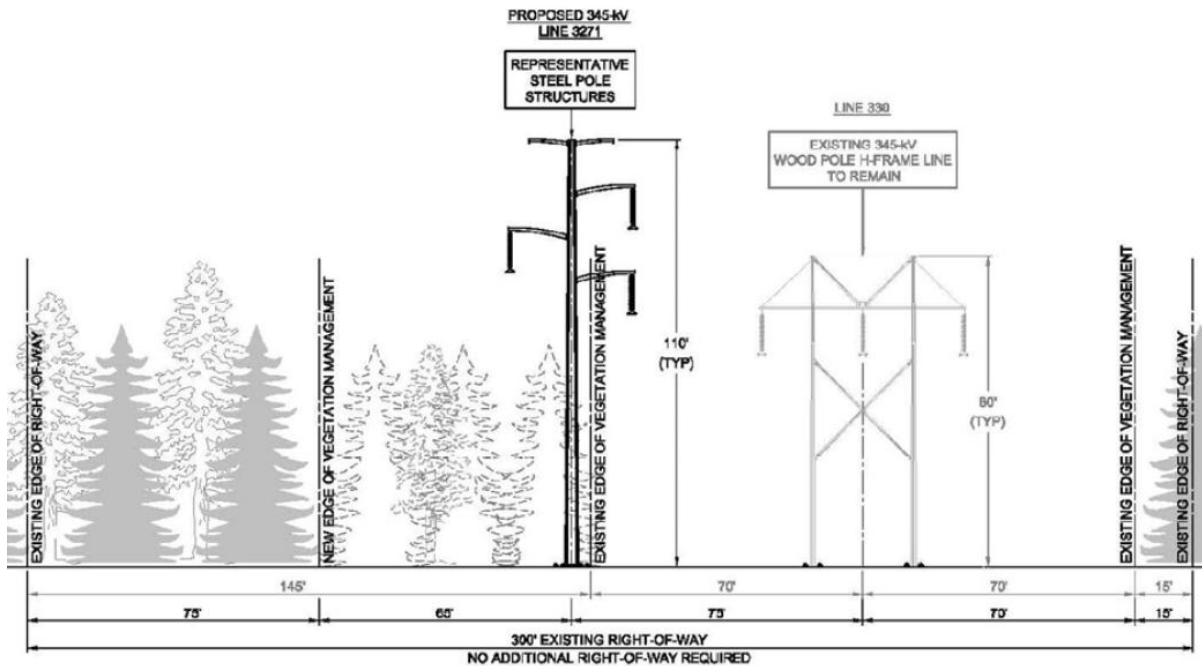
(CL&P 1, Vol. 1, Appendix 3A, p. 3A-7)

Figure 28. XS-6 – Willimantic Road to near Day Street Junction.



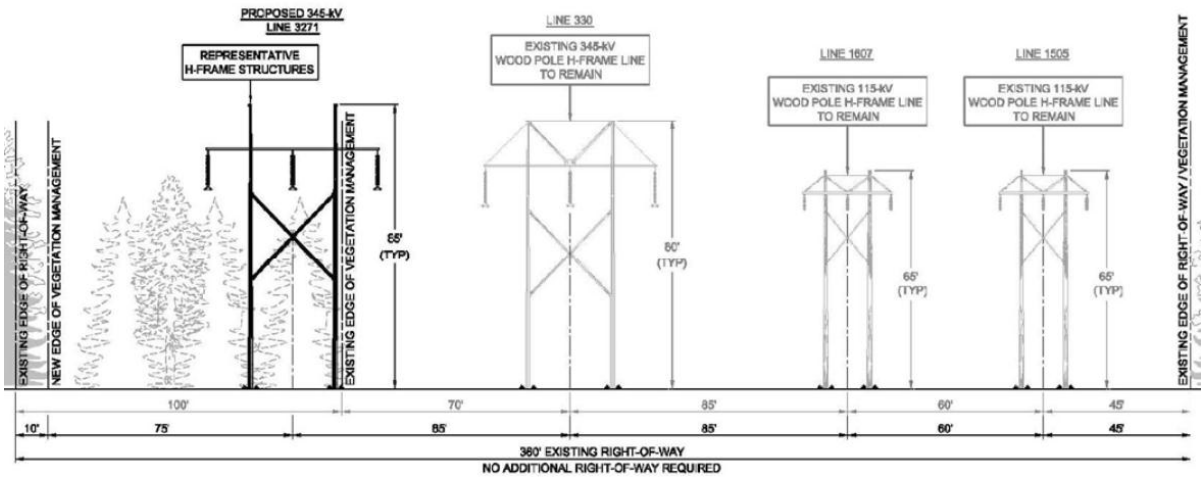
(CL&P 1, Vol. 1, Appendix 3A, p. 3A-8)

Figure 29. XS-6 BMP – near Day Street Junction (Focus Area D)



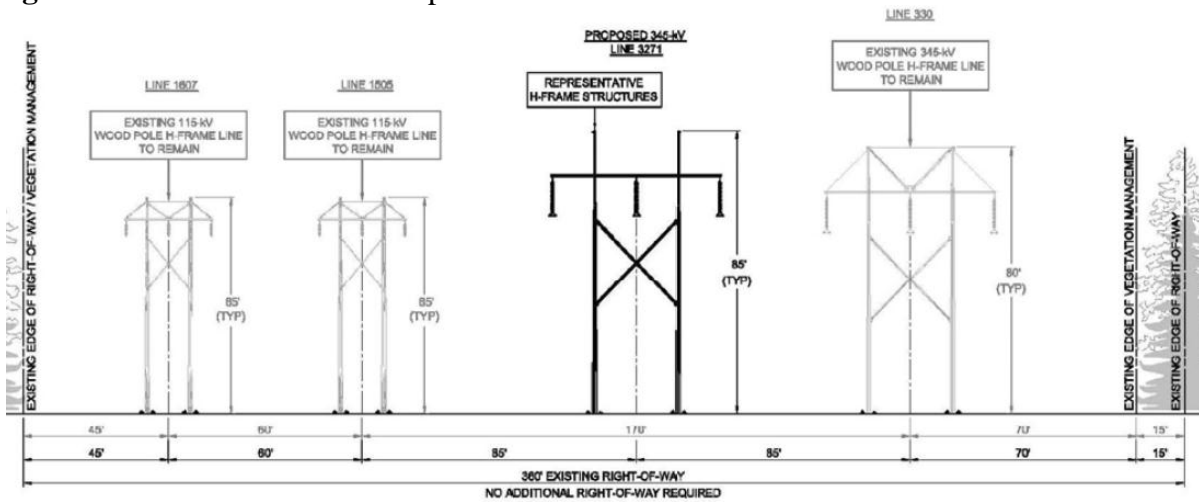
(CL&P 1, Vol. 1, Appendix 3A, p. 3A-9)

Figure 30. XS-7 – Day Street Junction to Hartford Turnpike.



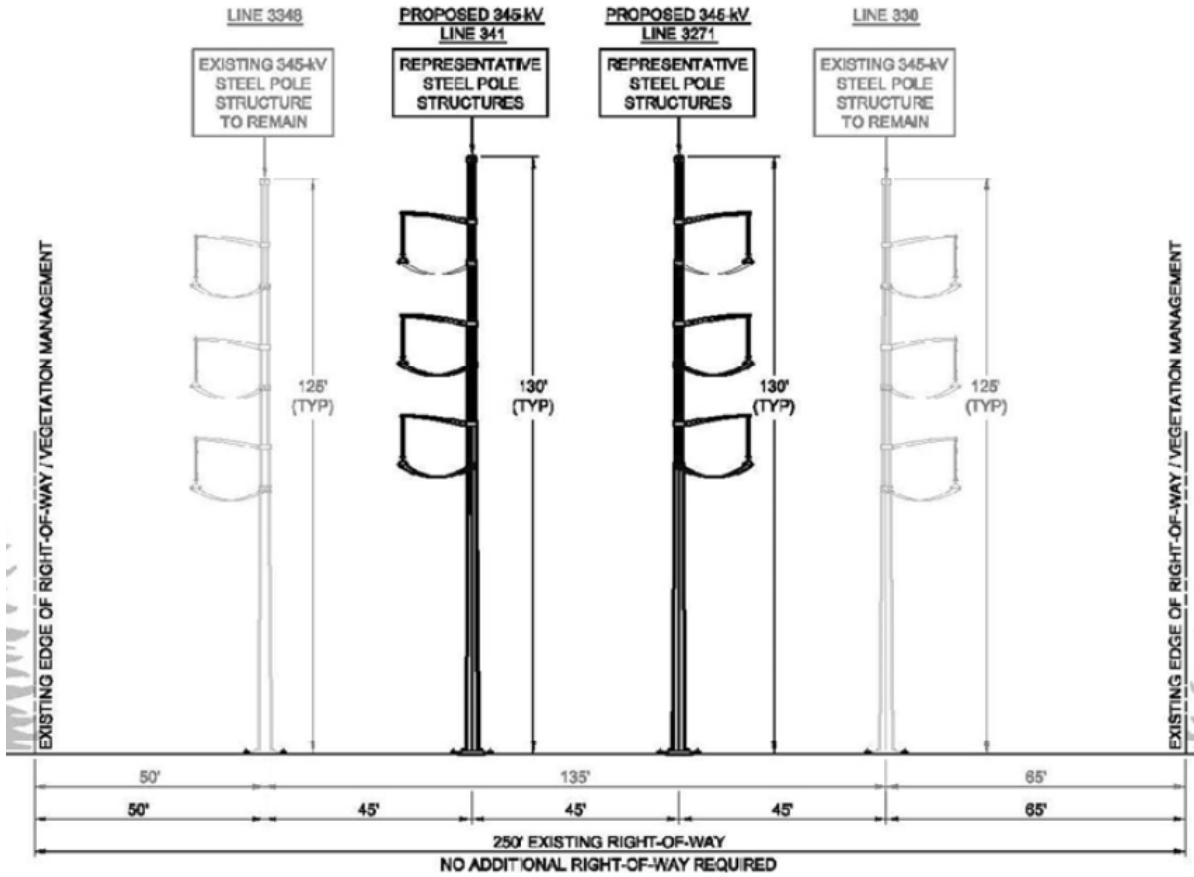
(CL&P 1, Vol. 1, Appendix 3A, p. 3A-10)

Figure 31. XS-8 – Hartford Turnpike to Lake Road Junction.



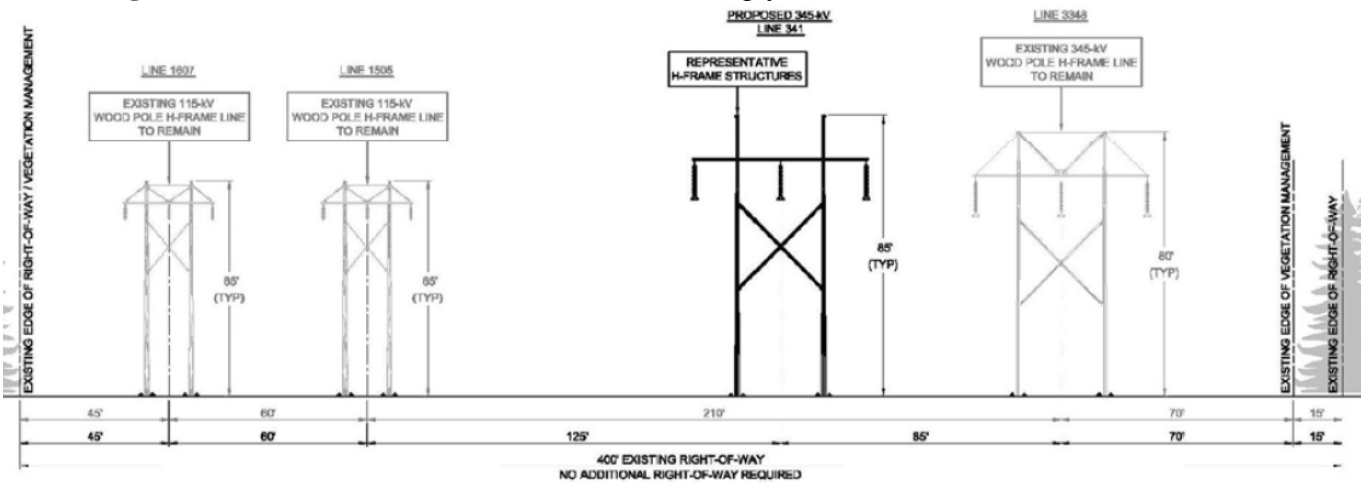
(CL&P 1, Vol. 1, Appendix 3A, p. 3A-11)

Figure 32. XS-9 – Lake Road Junction to Lake Road Switching Station.



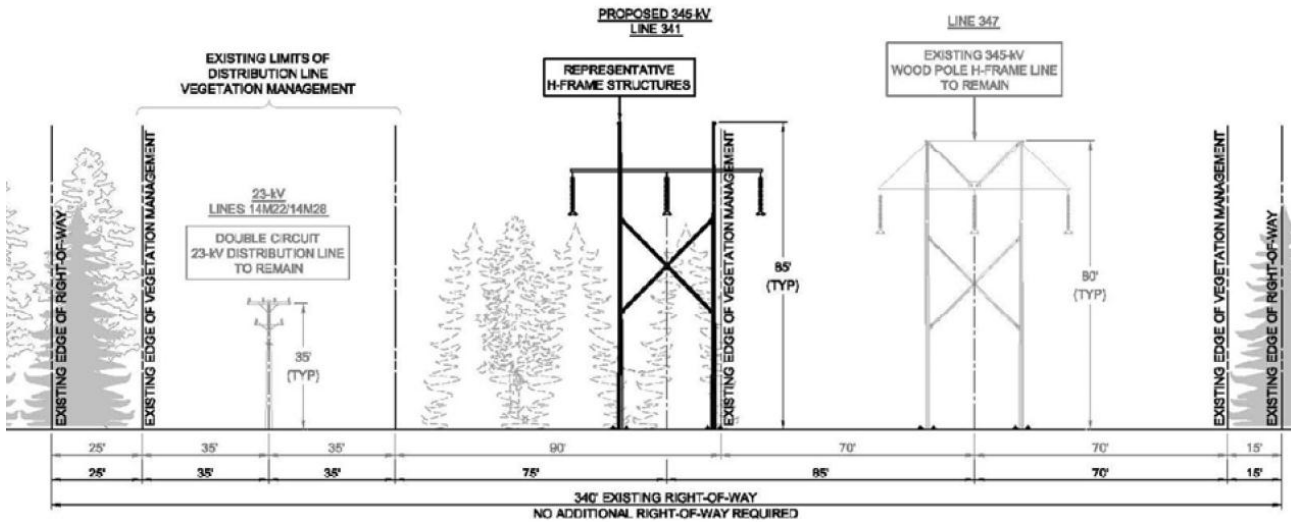
(CL&P 1, Vol. 1, Appendix 3A, p. 3A-12)

Figure 33. XS-10 – Lake Road Junction to Killingly Substation.



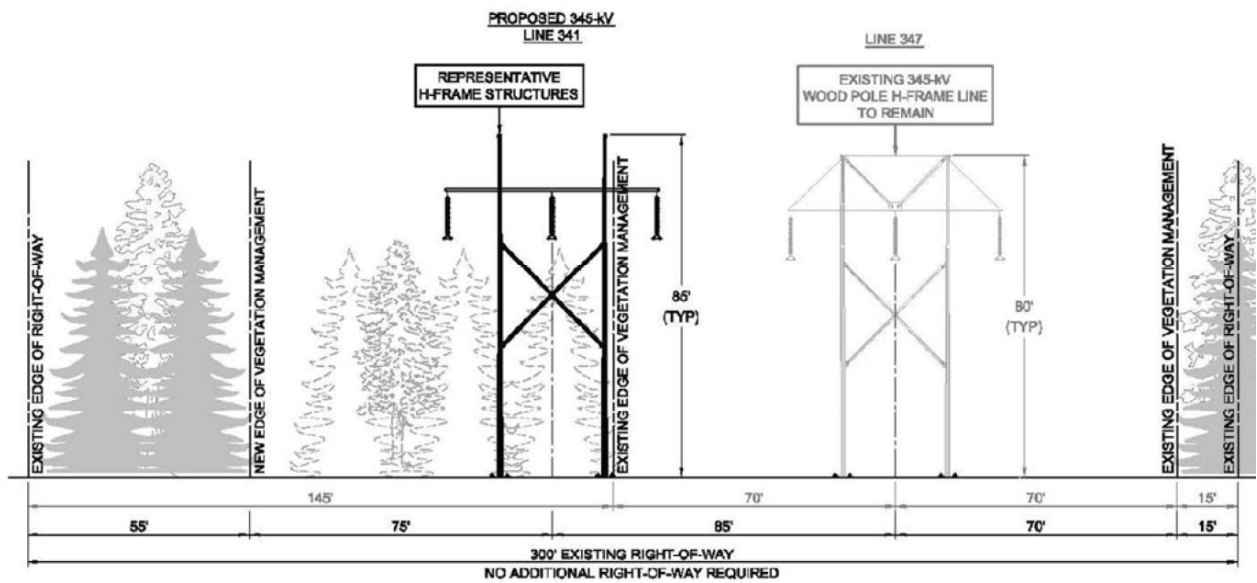
(CL&P 1, Vol. 1, Appendix 3A, p. 3A-13)

Figure 34. XS-11 – Killingly Substation to Heritage Road.



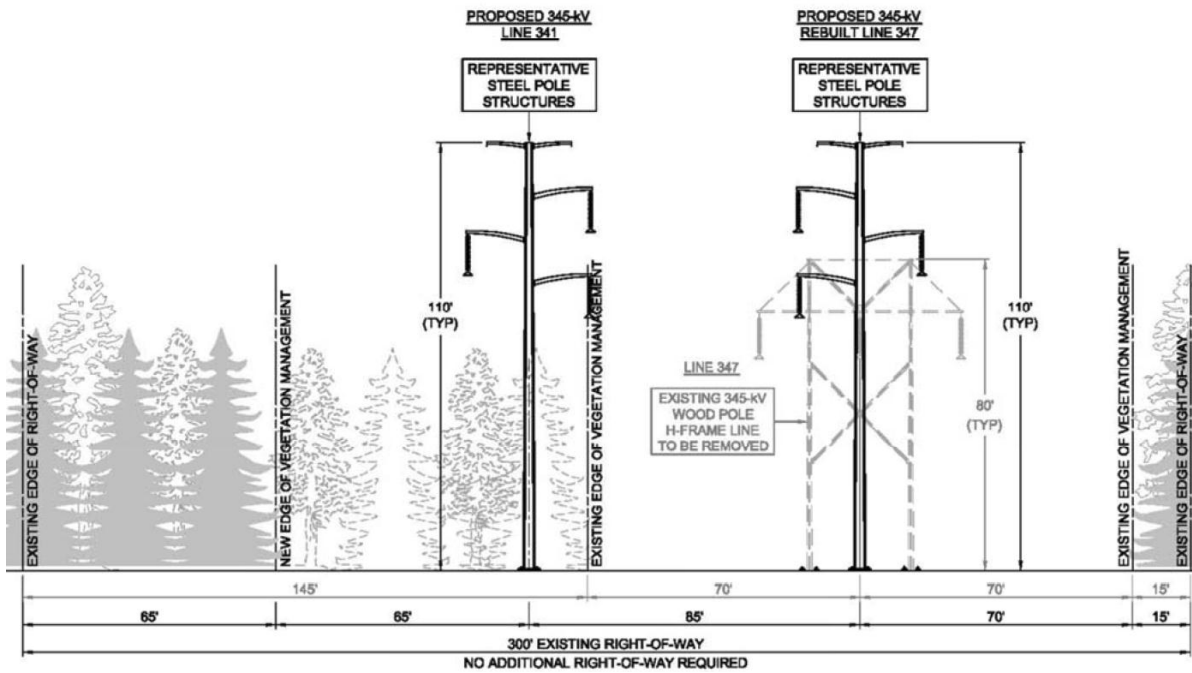
(CL&P 1, Vol. 1, Appendix 3A, p. 3A-14)

Figure 35. XS-12 – Heritage Road to Connecticut/Rhode Island State Border.



(CL&P 1, Vol. 1, Appendix 3A, p. 3A-15)

Figure 36. XS-12 BMP – Elvira Heights (Focus Area E)



(CL&P 1, Vol. 1, Appendix 3A, p. 3A-16)