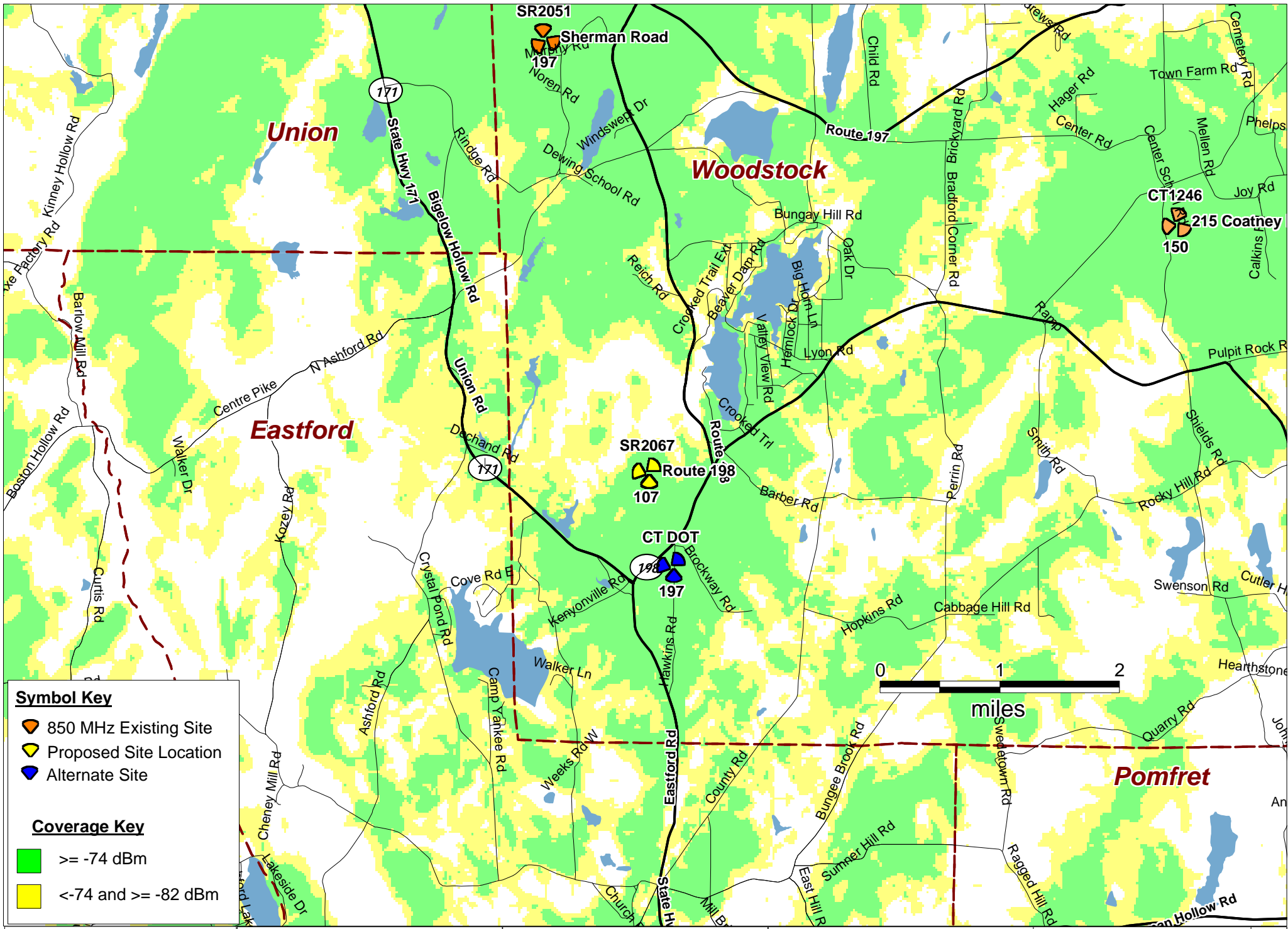


ATTACHMENT 1



Symbol Key

- 850 MHz Existing Site
- Proposed Site Location
- Alternate Site

Coverage Key

- >= -74 dBm
- <-74 and >= -82 dBm

Existing and CT DOT
Property Coverage

Woodstock, CT

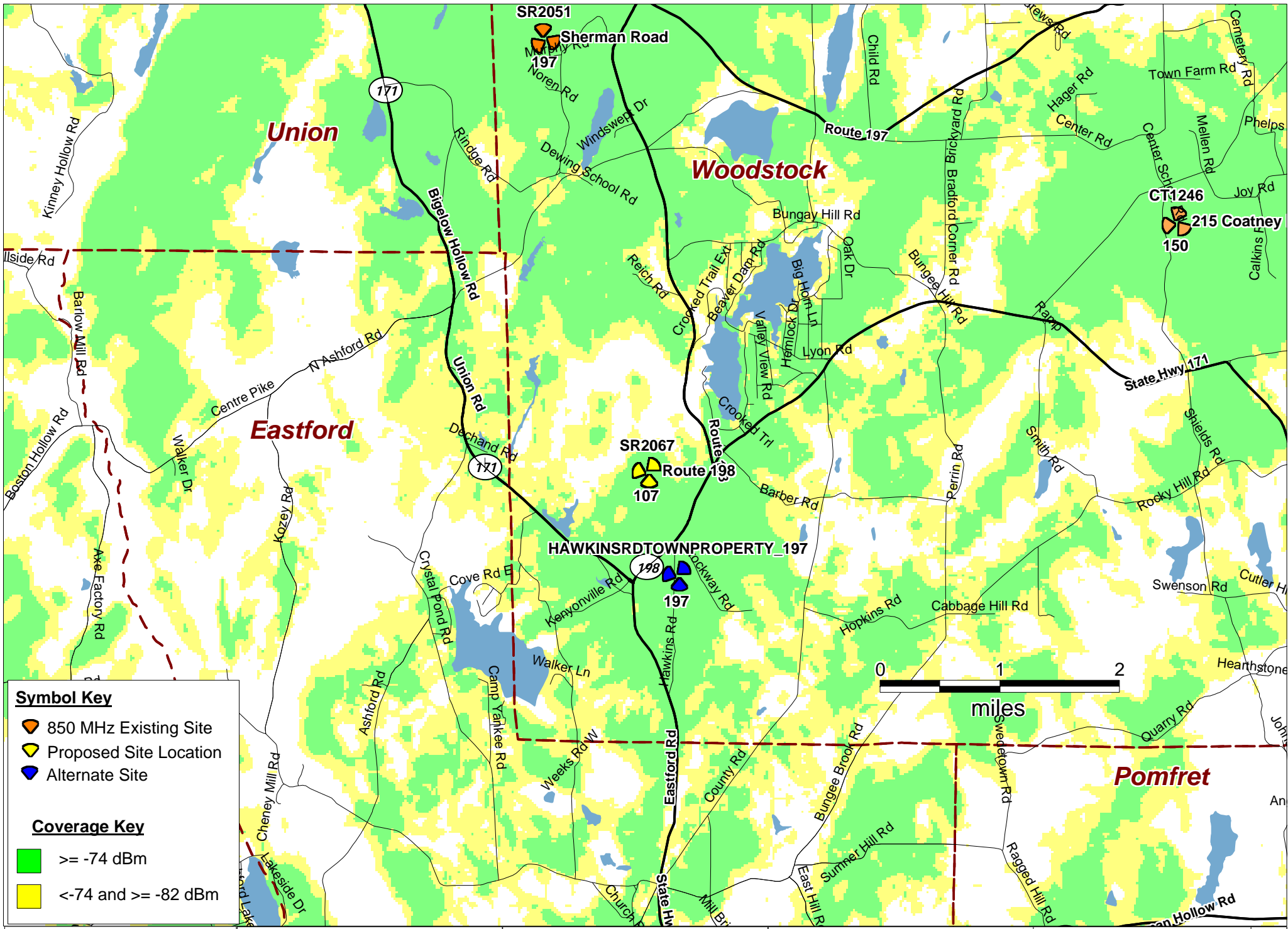
Route 198
Woodstock, CT 06281



PREPARED ON

DATE: 02/15/2012

REV 0



Symbol Key

- 850 MHz Existing Site
- Proposed Site Location
- Alternate Site

Coverage Key

- >= -74 dBm
- <-74 and >= -82 dBm

Existing and Hawkins Rd
Town Property Coverage

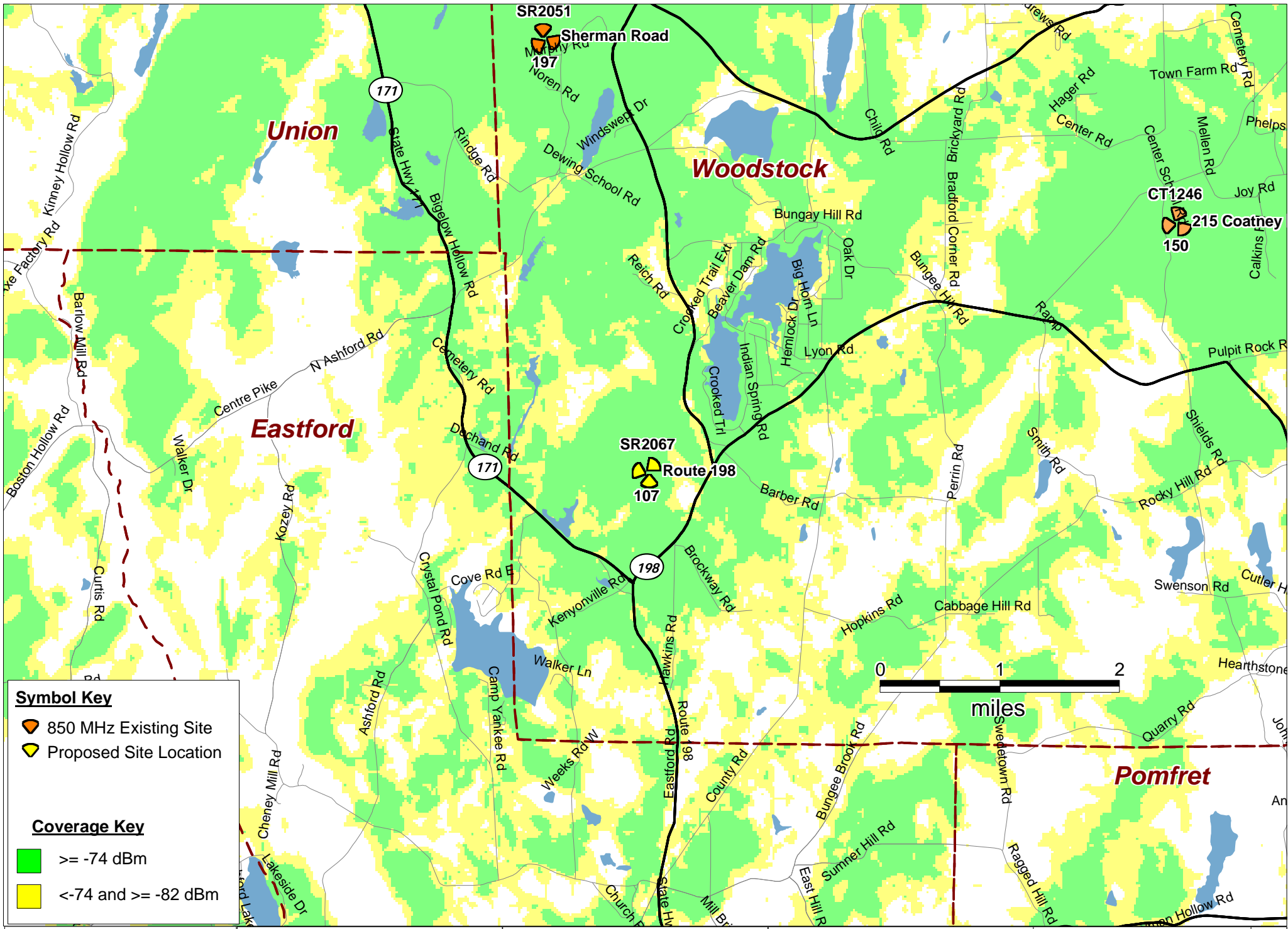
Woodstock, CT

Route 198
Woodstock, CT 06281





PREPARED ON
DATE: 02/15/2012



REV 0



Symbol Key

-  850 MHz Existing Site
-  Proposed Site Location

Coverage Key

-  ≥ -74 dBm
-  < -74 and ≥ -82 dBm

Existing Coverage and Proposed at 107' AGL

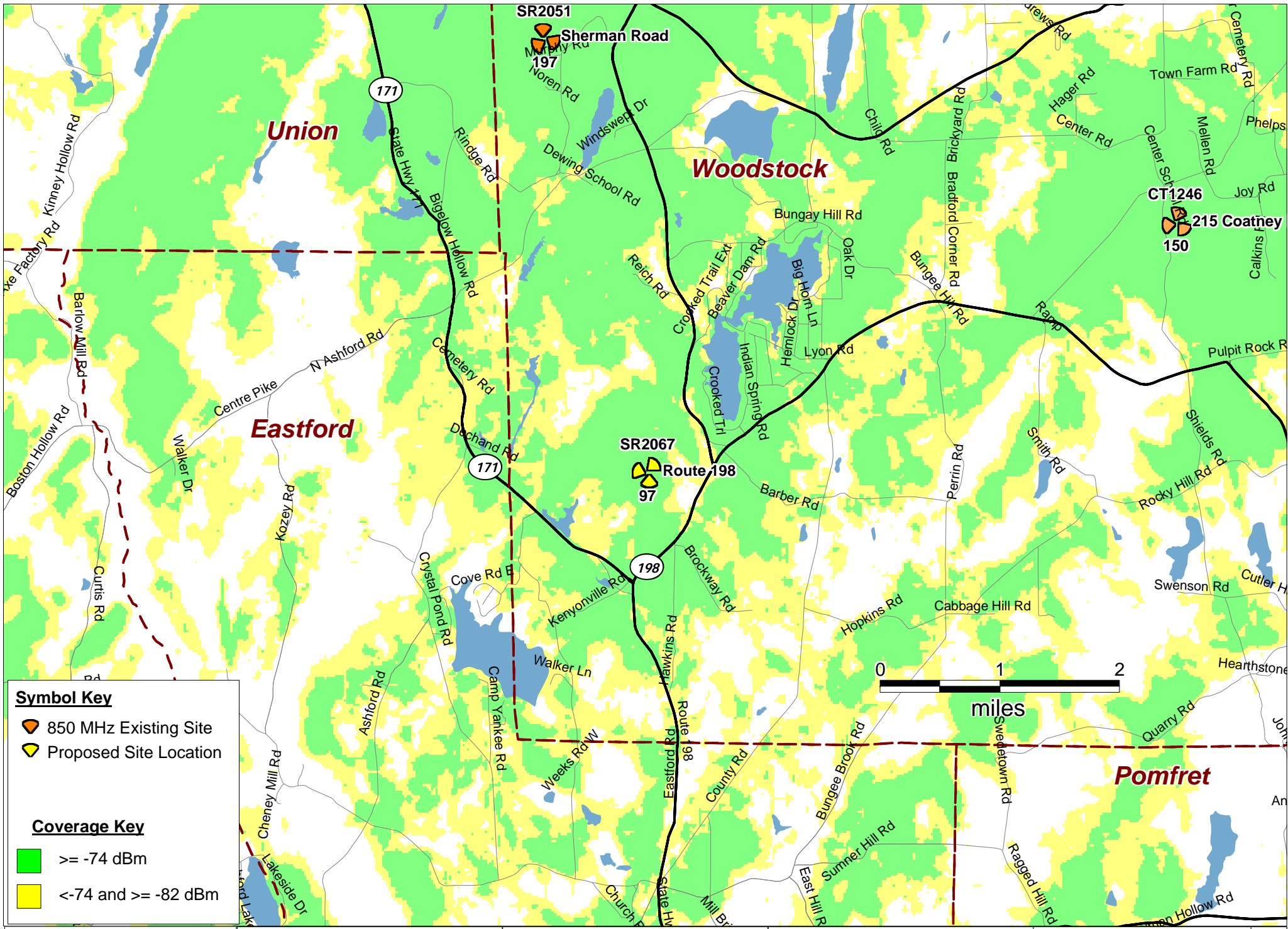
Woodstock, CT

Route 198
Woodstock, CT 06281





PREPARED ON
DATE: 01/17/2012



REV 0



Symbol Key

-  850 MHz Existing Site
-  Proposed Site Location

Coverage Key

-  ≥ -74 dBm
-  < -74 and ≥ -82 dBm

Existing Coverage and Proposed at 97' AGL

Woodstock, CT

Route 198
Woodstock, CT 06281



PREPARED ON

DATE: 01/17/2012

REV 0