EXHIBIT E

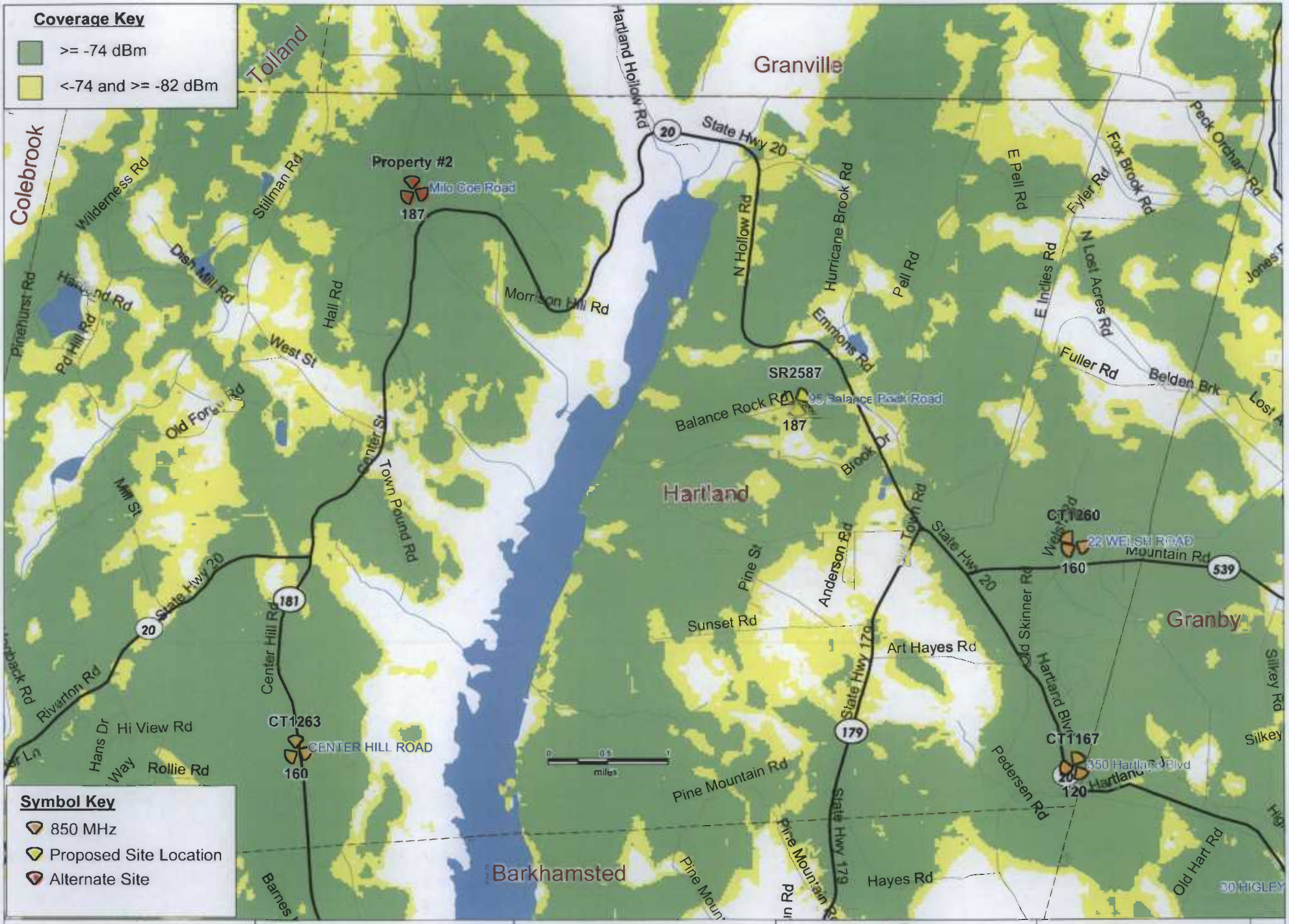

Alternate & Existing Coverage	Hartland	Milo Coe Rd East Hartland, CT	at&t	PREPARED ON DATE: 12/09/2010	REV

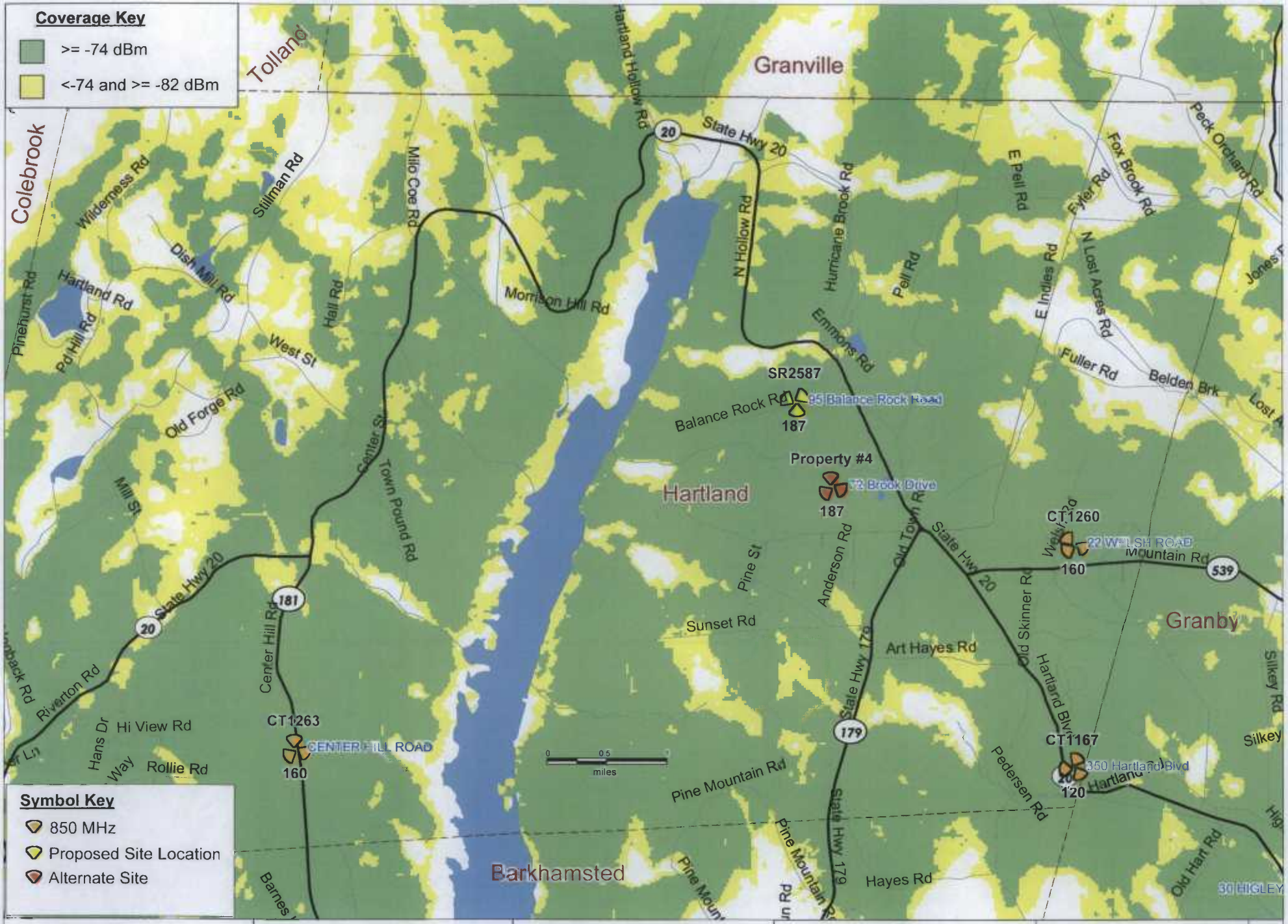
Coverage Key
>= -74 dBm
<-74 and >= -82 dBm
Symbol Key
850 MHz
Proposed Site Location
Alternate Site
Tolland
Granville
Colebrook
Hartland
Barkhamsted
Granby
Property #4
72 Brook Drive
187
SR2587
95 Balance Rock Road
CT1263
CENTER HILL ROAD
160
CT1260
72 WELSH ROAD
160
CT1167
350 Hartland Blvd
120
State Hwy 20
State Hwy 179
Riverton Rd
Center Hill Rd
Town Pound Rd
Milo Coe Rd
Morrison Hill Rd
N Hollow Rd
Hurricane Brook Rd
Pell Rd
E Pell Rd
Fox Brook Rd
Peck Orchard Rd
Fyler Rd
N Lost Acres Rd
E Indies Rd
Fuller Rd
Belden Brk
Emmons Rd
Balance Rock Rd
Old Forge Rd
West St
Hall Rd
Stillman Rd
Wilderness Rd
Dish Mill Rd
Hartland Rd
Pinehurst Rd
Pd Hill Rd
Mill St
Pine St
Sunset Rd
Anderson Rd
Old Town Rd
Art Hayes Rd
Old Skinner Rd
Hartland Blvd
Pedersen Rd
Pine Mountain Rd
Hayes Rd
Old Hart Rd
Silkey Rd
Mountain Rd
539
Hi View Rd
Hans Dr
Rollie Rd
Barnes
0 0.5 miles
Alternate & Existing Coverage
Hartland
72 Brook Dr
East Hartland, CT
at&t
PREPARED ON
DATE: 12/09/2010

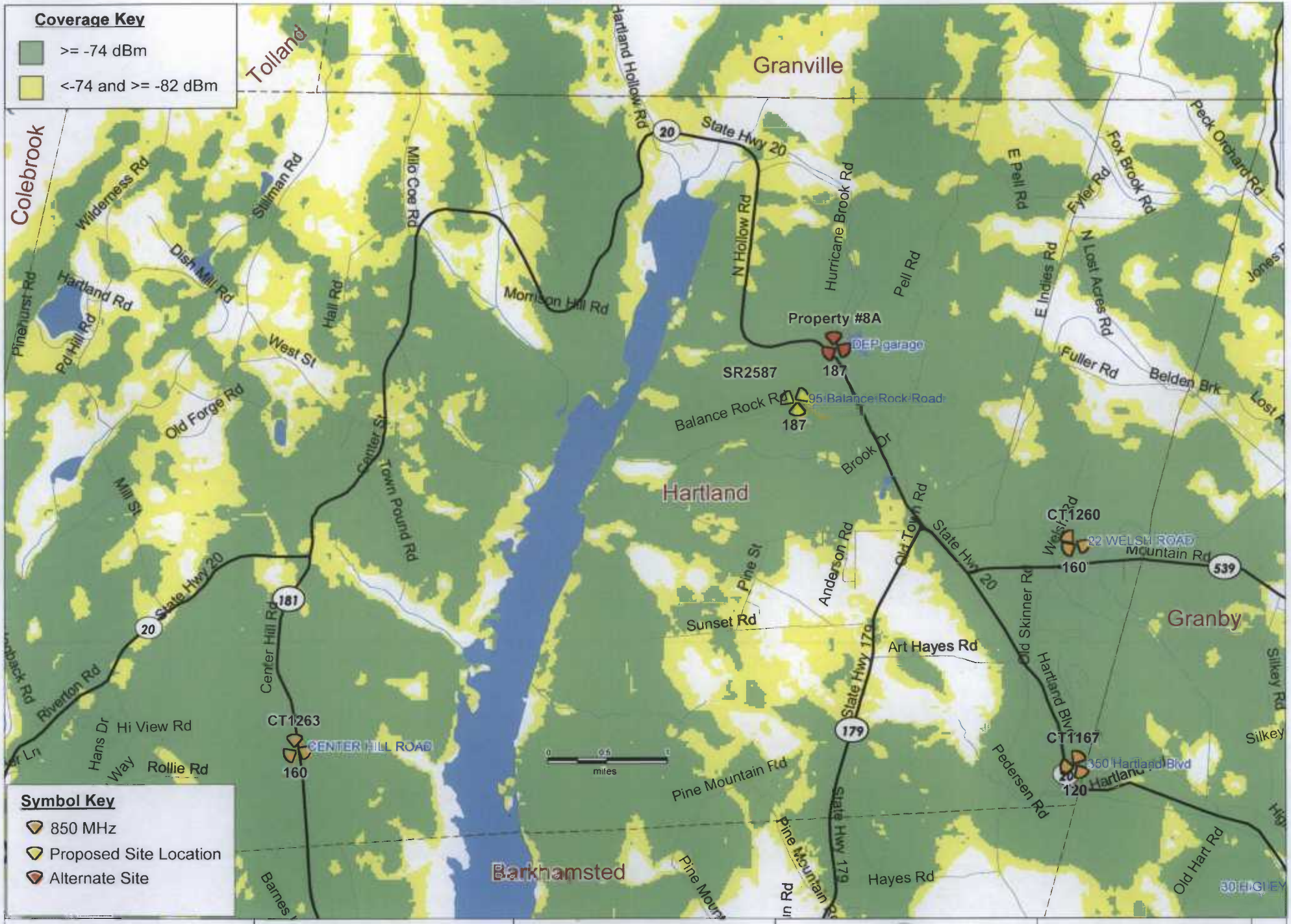

Alternate & Existing Coverage	Hartland	North Hollow Road East Hartland, CT	at&t	PREPARED ON DATE: 12/09/2010 REV 0