


























Avian Resources Map

Proposed Verizon Wireless
Telecommunications Facility
Paganelli Property
174 South Grand Street
Suffield, CT

Legend

-  Proposed Facility
-  Bald Eagle Site*
-  Hawk Watch Site
-  Important Bird Site*
-  Bat Site*
-  Breeding Bird Survey Route
-  Town Boundary
-  Connecticut Critical Habitats (CTDEP, 07/09)
-  Migratory Waterfowl (CTDEP, 1999)
-  Important Bird Area (IBA)
- CT DEP Property (CT DEP, 05/2010)**
-  State Forest*
-  State Park
-  DEP Owned Waterbody*
-  State Park Scenic Reserve*
-  Historic Preserve*
-  Natural Area Preserve*
-  Fish Hatchery
-  Flood Control*
-  Other
-  State Park Trail*
-  Water Access
-  Wildlife Area
-  Wildlife Sanctuary*
-  Federal Open Space (CTDEP, 2004)*
-  Open Water

**None in mapped area.*
Bird Data Sources:
 Bald Eagle Sites: Midwinter Bald Eagle Count Survey website
http://ocid.nacse.org/mbl/oagles/state.php?php_screen=first&state=Connecticut
 Hawk Watch Sites: Hawk Migration Association of North America (HMANA), Hawk Count website: <http://hawkcount.org/sitesel.php?country=USA&stateprov=Connecticut>
 Migratory Waterfowl: CTDEP GIS, 1999
 Important Bird Sites/Areas: National Audubon Society, Audubon Connecticut
http://cta.audubon.org/BirdSci_IBAs.html
 Breeding Bird Survey Routes: Patuxent Wildlife Research Center of the U.S. Geological Survey and the Canadian Wildlife Service's National Wildlife Research Centre
<http://www.nationalatlas.gov/mld/bbrstl.html>

Base Map Source: 2004 aerial photograph with 0.5-foot resolution.



0.5 0.25 0 0.5 1 Miles



VHB Vanasse Hangen Brustlin, Inc.

