



PHOTOGRAPHIC DOCUMENTATION




LOCATION	ORIENTATION	DISTANCE TO SITE	VISIBILITY
OLD BLACK POINT ROAD	NORTHWEST	0.36 MILE +/-	YEAR-ROUND

PHOTOGRAPHIC SIMULATION



LOCATION	ORIENTATION	DISTANCE TO SITE	VISIBILITY
OLD BLACK POINT ROAD	NORTHWEST	0.36 MILE +/-	YEAR-ROUND

PHOTOGRAPHIC SIMULATION



LOCATION	ORIENTATION	DISTANCE TO SITE	VISIBILITY
OLD BLACK POINT ROAD	NORTHWEST	0.36 MILE +/-	YEAR-ROUND

PHOTOGRAPHIC DOCUMENTATION



LOCATION	ORIENTATION	DISTANCE TO SITE	VISIBILITY
OLD BLACK POINT ROAD	NORTHWEST	1.05 MILES +/-	YEAR-ROUND



PHOTOGRAPHIC SIMULATION



LOCATION	ORIENTATION	DISTANCE TO SITE	VISIBILITY
OLD BLACK POINT ROAD	NORTHWEST	1.05 MILES +/-	YEAR-ROUND

VHB

PHOTOGRAPHIC SIMULATION



LOCATION	ORIENTATION	DISTANCE TO SITE	VISIBILITY
OLD BLACK POINT ROAD	NORTHWEST	1.05 MILES +/-	YEAR-ROUND



PHOTOGRAPHIC DOCUMENTATION

POTENTIAL-ALTERNATE SITE 

 PROPOSED SITE



LOCATION	ORIENTATION	DISTANCE TO SITE	VISIBILITY
OLD BLACK POINT ROAD	SOUTHWEST	0.35 MILES +/-	YEAR-ROUND



PHOTOGRAPHIC SIMULATION



LOCATION	ORIENTATION	DISTANCE TO SITE	VISIBILITY
OLD BLACK POINT ROAD	SOUTHWEST	0.35 MILES +/-	YEAR-ROUND



PHOTOGRAPHIC SIMULATION



LOCATION	ORIENTATION	DISTANCE TO SITE	VISIBILITY
OLD BLACK POINT ROAD	SOUTHWEST	0.35 MILES +/-	YEAR-ROUND

