





Vanasse Hangen Brustlin, Inc.

Photo Location Map
Proposed T-Mobile Wireless
Telecommunications Facility
CTNL804B
387 Shore Road
Old Lyme, Connecticut



Legend

-  Proposed T-Mobile Facility
-  Photo Location
-  Photo View Direction
-  Existing Railroad Maintenance Access

Base Map Source: ConnDOT, 2004, aerial photograph with 0.5-foot resolution.

Vanasse Hangen Brustlin, Inc.
PHOTOLOG DOCUMENTATION
Proposed T-Mobile Laundromat Site Telecommunications Facility
387 Shore Road, Old Lyme, Connecticut
March 3, 2010



Photo 1: Overview of Laundromat Site (building to the left across railroad tracks), looking northwest from railroad maintenance access.



Photo 2: View of rear of laundromat building with proposed T-Mobile facility to be located in left side of photo, looking northwest.

Vanasse Hangen Brustlin, Inc.
PHOTOLOG DOCUMENTATION
Proposed T-Mobile Laundromat Site Telecommunications Facility
387 Shore Road, Old Lyme, Connecticut
March 3, 2010



Photo 3: Close view of laundromat building, looking northwest.



Photo 4: View of west end of adjoining commercial building east of laundromat building, looking north.

Vanasse Hangen Brustlin, Inc.
PHOTOLOG DOCUMENTATION
Proposed T-Mobile Laundromat Site Telecommunications Facility
387 Shore Road, Old Lyme, Connecticut
March 3, 2010



Photo 5: View of central portion of adjoining commercial building east of laundromat building, looking north.



Photo 6: View of east end of adjoining commercial building east of laundromat building, looking north.