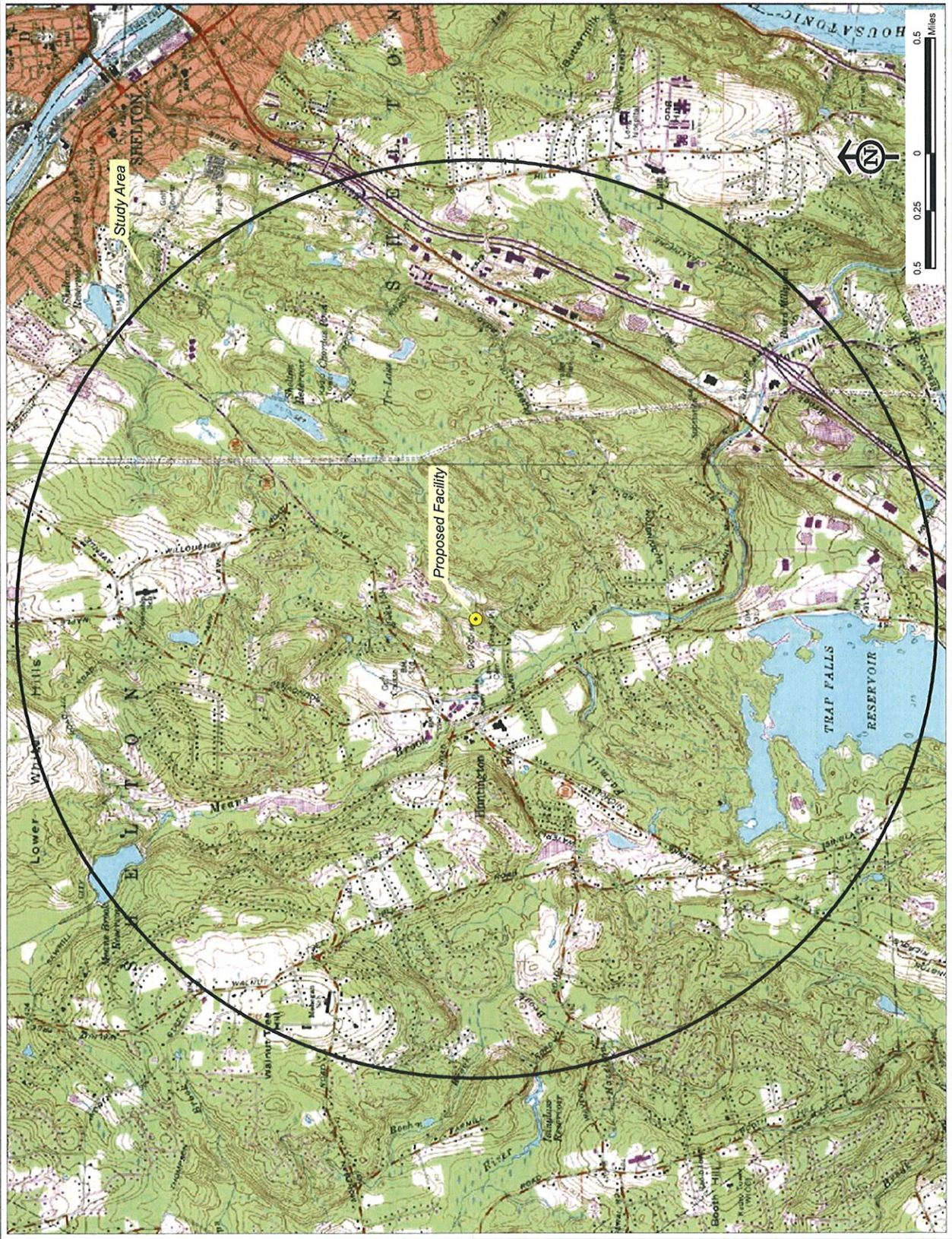

Attachment A

Study Area Map, Photographic Documentation of the Proposed Project Area, Balloon Float Photographs, and Photographic Simulations

Study Area Map





J:\1420.93\graphics\FIGURES\1240.93_Huntington_Sims

PROPOSED PROJECT AREA

Photolog Map



J:\1420_03\graphics\FIGURES\1240_03_Huntington_Sims




PHOTO TAKEN FROM LAWN CEMETERY, LOOKING NORTHEAST
DISTANCE FROM THE PHOTOGRAPH LOCATION TO SITE IS 0.31 MILE +/-

J:\41240_93\graphics\FIGURES\41240_93_Huntington_Sms

Photographic Simulation

View 1




PHOTO TAKEN FROM LAWN CEMETERY, LOOKING NORTHEAST
DISTANCE FROM THE PHOTOGRAPH LOCATION TO SITE IS 0.31 MILE +/-

J:\1240_93\graphics\FIGURES\1240_93_Huntington_Sims



PHOTO TAKEN FROM CHURCH STREET AT HUNTINGTON GREEN, LOOKING SOUTHEAST

DISTANCE FROM THE PHOTOGRAPH LOCATION TO SITE IS 0.71 MILE +/-

J:\41240_93\graphics\FIGURES\41240_93_Huntington_Sms



PHOTO TAKEN FROM CHURCH STREET AT HUNTINGTON GREEN, LOOKING SOUTHEAST
DISTANCE FROM THE PHOTOGRAPH LOCATION TO SITE IS 0.71 MILE +/-

J:\41240_93\graphics\FIGURES\41240_93_Huntington_Sms



PHOTO TAKEN FROM HUNTINGTON STREET AT LANE STREET, LOOKING NORTHEAST

DISTANCE FROM THE PHOTOGRAPH LOCATION TO SITE IS 0.42 MILE +/-

J:\41240_93\graphics\FIGURES\41240_93_Huntington_Sims

Photographic Simulation

View 3



J:\41240_93\graphics\FIGURES\41240_93_Huntington_Sims

PHOTO TAKEN FROM HUNTINGTON STREET AT LANE STREET, LOOKING NORTHEAST

DISTANCE FROM THE PHOTOGRAPH LOCATION TO SITE IS 0.42 MILE +/-



PHOTO TAKEN FROM LANE STREET AT LAWN CEMETERY, LOOKING NORTHEAST
DISTANCE FROM THE PHOTOGRAPH LOCATION TO SITE IS 0.34 MILE +/-

U:\41240_831graphics\FIGURES\41240_93_Huntington_Sms



PHOTO TAKEN FROM LANE STREET AT LAWN CEMETERY, LOOKING NORTHEAST
DISTANCE FROM THE PHOTOGRAPH LOCATION TO SITE IS 0.34 MILE +/-

J:\41240_93\graphics\FIGURES\41240_93_Huntington_Sims




J:\41240_93\graphics\FIGURES\41240_93_Huntington_Sms

PHOTO TAKEN FROM HUNTINGTON STREET ADJACENT TO HOUSE #155, LOOKING NORTHEAST
DISTANCE FROM THE PHOTOGRAPH LOCATION TO SITE IS 0.41 MILE +/-



J:\41240_93\graphics\FIGURES\41240_93_Huntington_Sms

PHOTO TAKEN FROM HUNTINGTON STREET ADJACENT TO HOUSE #155, LOOKING NORTHEAST
DISTANCE FROM THE PHOTOGRAPH LOCATION TO SITE IS 0.41 MILE +/-



J:\41240_93\graphics\FIGURES\41240_93_Huntington_Sms

PHOTO TAKEN FROM CONSERVATION LAND TRUST PARCEL OFF LANE STREET, LOOKING NORTHEAST
DISTANCE FROM THE PHOTOGRAPH LOCATION TO SITE IS 0.34 MILE +/-




PHOTO TAKEN FROM CONSERVATION LAND TRUST PARCEL OFF LANE STREET, LOOKING NORTHEAST
DISTANCE FROM THE PHOTOGRAPH LOCATION TO SITE IS 0.34 MILE +/-

J:\41240_93\graphics\FIGURES\41240_93_Huntington_Sims




PHOTO TAKEN FROM IRONWOOD TRAIL (ASPETUCK VILLAGE) ADJACENT TO UNIT #427, LOOKING WEST/SOUTHWEST
DISTANCE FROM THE PHOTOGRAPH LOCATION TO SITE IS 0.24 MILE +/-

J:\41240_93\graphics\FIGURES\41240_93_Huntington_Sms




PHOTO TAKEN FROM IRONWOOD TRAIL (ASPETUCK VILLAGE) ADJACENT TO UNIT #427, LOOKING WEST/SOUTHWEST
DISTANCE FROM THE PHOTOGRAPH LOCATION TO SITE IS 0.24 MILE +/-

J:\41240_93\graphics\FIGURES\41240_93_Huntington_Sims