



Daniel F. Caruso  
Chairman

# STATE OF CONNECTICUT

## CONNECTICUT SITING COUNCIL

Ten Franklin Square, New Britain, CT 06051

Phone: (860) 827-2935 Fax: (860) 827-2950

E-Mail: [siting.council@ct.gov](mailto:siting.council@ct.gov)

Internet: [ct.gov/csc](http://ct.gov/csc)

November 24, 2008

TO: Council Members

FROM: S. Derek Phelps, Executive Director

*SDP/cml*

RE: **DOCKET NO. 368** – Cellco Partnership d/b/a Verizon Wireless application for a Certificate of Environmental Compatibility and Public Need for the construction, maintenance and operation of a telecommunications facility located off Sterling Road (Route 14), Plainfield, Connecticut.

---

The Connecticut Siting Council has scheduled a field review for this docket for Tuesday, December 2, 2008. Council members will meet at the site at off Sterling Road (Route 14) in the Moosup section of Plainfield, Connecticut at 2:00 p.m.

*[Note: the proposed site is deep within the woods; please wear appropriate shoes in the event of inclement weather.]*

A public hearing is scheduled for Tuesday, December 2, 2008, beginning at 3:00 p.m. in the Auditorium of the Plainfield Town Hall, 8 Community Avenue, Plainfield.

A map with directions is enclosed.

SDP/cdm

Enclosure

c: Secretary of the State  
Parties and Intervenors

**To Site** (red dashed line)

Site is located off of Sterling Road (Route 14) in the Moosup section of Plainfield, Connecticut.

From southwest Connecticut:

- Take I-95 northbound to I-395 northbound;
- From I-395 take exit 89 (Route 14, Moosup/Sterling) and turn left at end of exit to travel eastbound on Route 14;
- Follow Route 14 through Moosup and Almyville and across bridge over Moosup River;
- After crossing bridge, site will be shortly on right across from #31 Sterling Road (look for yellow curves ahead traffic sign), Brodeur's Oil Service will be on right two houses before site.

From central Connecticut:

- Travel I-84 eastbound to Route 2 eastbound to I-395 northbound;
- From I-395 take exit 89 (Route 14, Moosup/Sterling) and turn left at end of exit to travel eastbound on Route 14;
- Follow Route 14 through Moosup and Almyville and across bridge over Moosup River;
- After crossing bridge, site will be shortly on right across from #31 Sterling Road (look for yellow curves ahead traffic sign), Brodeur's Oil Service will be on right two houses before site.

From southeast Connecticut:

- Take I-395 northbound to exit 89 (Route 14, Moosup/Sterling) and turn left at end of exit to travel eastbound on Route 14;
- Follow Route 14 through Moosup and Almyville and across bridge over Moosup River;
- After crossing bridge, site will be shortly on right across from #31 Sterling Road (look for yellow curves ahead traffic sign), Brodeur's Oil Service will be on right two houses before site.

**To Hearing** (blue dotted line)

Hearing is in the Auditorium of the Plainfield Town Hall, 8 Community Avenue, Plainfield.

From Site:

- Follow Route 14 westbound back to I-395 to travel southbound to exit 88 (Route 14A, Plainfield/Oneco);
- Take exit and turn right at end of exit onto Academy Street (Route 14A) and follow to first traffic light;
- At light, turn left onto Route 12 (Norwich Street) to travel southbound;
- Turn right at traffic light before Shell gas station onto Railroad Avenue (no street sign visible);
- From Railroad Ave, turn left onto Babcock Avenue;
- Town Hall will be on right just after small triangular green.

General directions:

- From I-395 take exit 88 (Route 14A, Plainfield/Oneco);
- If traveling northbound on I-395, turn left at end of exit onto Academy Street (Route 14A);

- If traveling southbound on I-395, turn right at end of exit onto Academy Street (Route 14A);
- From Academy Street, turn left at light onto Route 12 (Norwich Street) to travel southbound;
- Turn right at traffic light before Shell gas station onto Railroad Avenue (no street sign visible);
- From Railroad Ave, turn left onto Babcock Avenue;
- Town Hall will be on right just after small triangular green.

**To Restaurant** (orange dashed line)

Dinner will be at O'Connor's Steak & Seafood Family Restaurant, 788 Norwich Road (Route 12), Plainfield (860/564-5576).

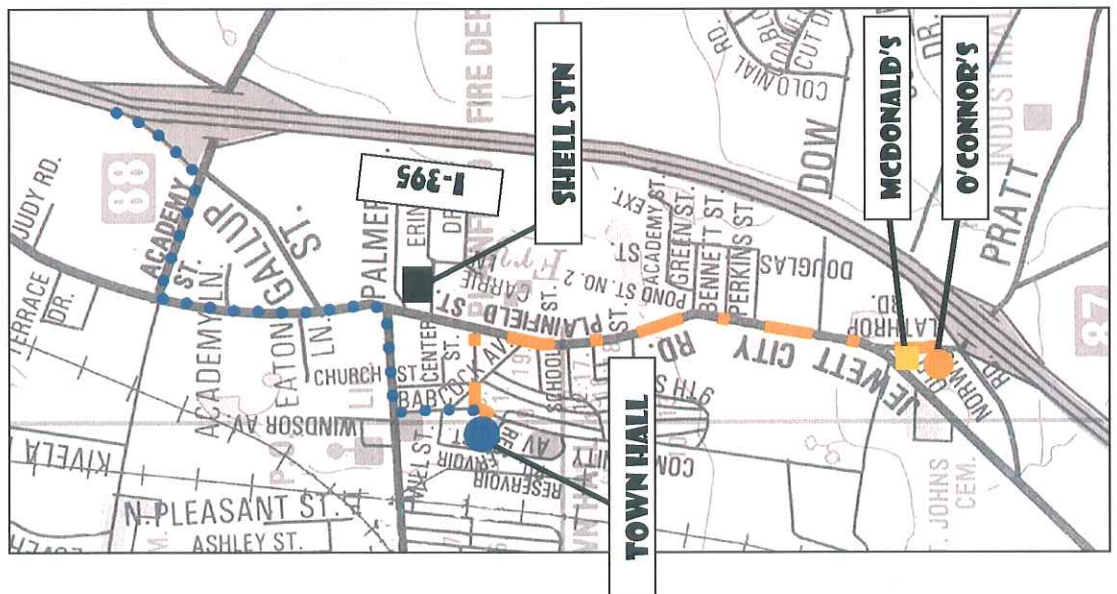
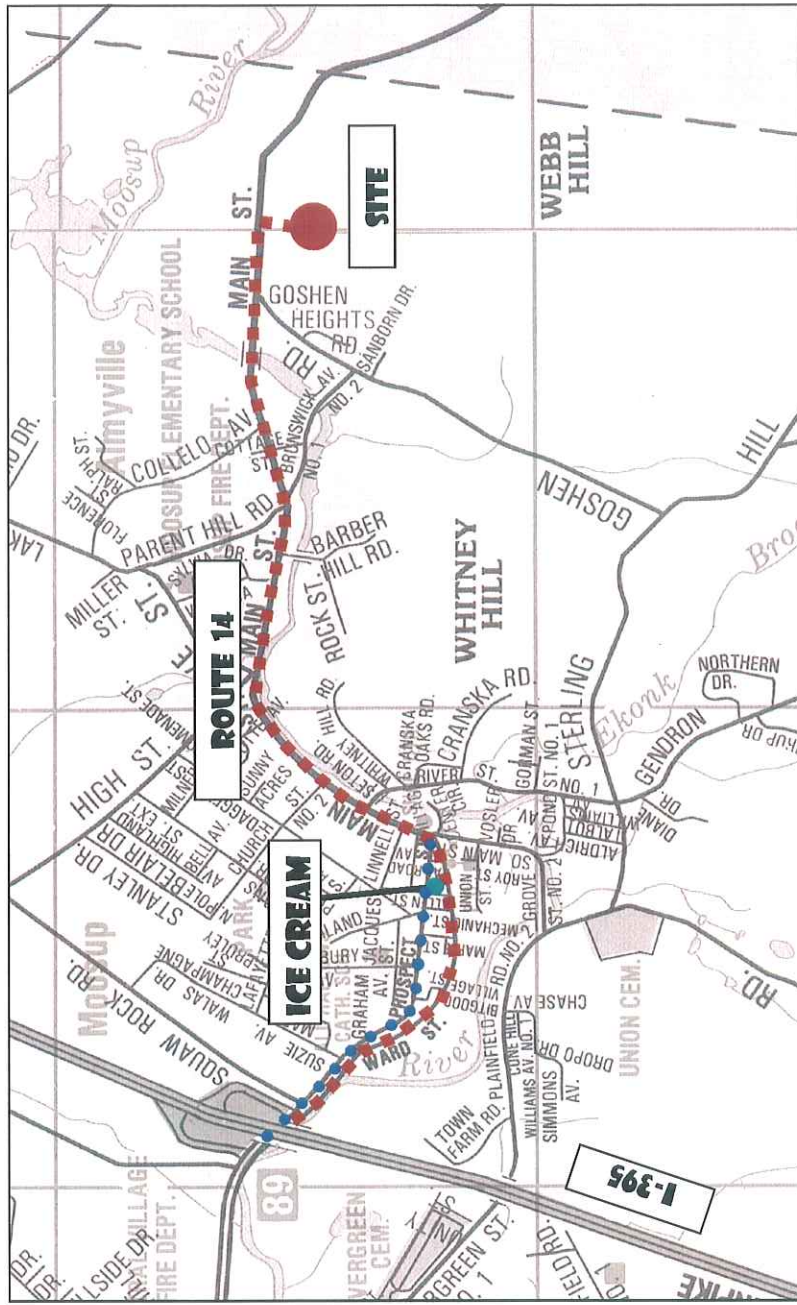
From Town Hall:

- Return to Route 12 and turn right to travel southbound;
- Bear left at traffic light in front of McDonald's;
- Turn into driveway just beyond McDonald's;
- O'Connor's will be on left.

From I-395:

- Take Exit 87 and turn onto Lathrop Road to travel northbound;
- Turn into McDonald's driveway, O'Connor's will be on left.

**Docket 368: Plainfield  
Field Review Map**



**To Site** (red dashed line)

Site is located off of Sterling Road (Route 14) in the Moosup section of Plainfield, Connecticut.

From southwest Connecticut:

- Take I-95 northbound to I-395 northbound;
- From I-395 take exit 89 (Route 14, Moosup/Sterling) and turn left at end of exit to travel eastbound on Route 14;
- Follow Route 14 through Moosup and Almyville and across bridge over Moosup River;
- After crossing bridge, site will be shortly on right across from #31 Sterling Road (look for yellow curves ahead traffic sign), Brodeur's Oil Service will be on right two houses before site.

From central Connecticut:

- Travel I-84 eastbound to Route 2 eastbound to I-395 northbound;
- From I-395 take exit 89 (Route 14, Moosup/Sterling) and turn left at end of exit to travel eastbound on Route 14;
- Follow Route 14 through Moosup and Almyville and across bridge over Moosup River;
- After crossing bridge, site will be shortly on right across from #31 Sterling Road (look for yellow curves ahead traffic sign), Brodeur's Oil Service will be on right two houses before site.

From southeast Connecticut:

- Take I-395 northbound to exit 89 (Route 14, Moosup/Sterling) and turn left at end of exit to travel eastbound on Route 14;
- Follow Route 14 through Moosup and Almyville and across bridge over Moosup River;
- After crossing bridge, site will be shortly on right across from #31 Sterling Road (look for yellow curves ahead traffic sign), Brodeur's Oil Service will be on right two houses before site.

**To Hearing** (blue dotted line)

Hearing is in the Auditorium of the Plainfield Town Hall, 8 Community Avenue, Plainfield.

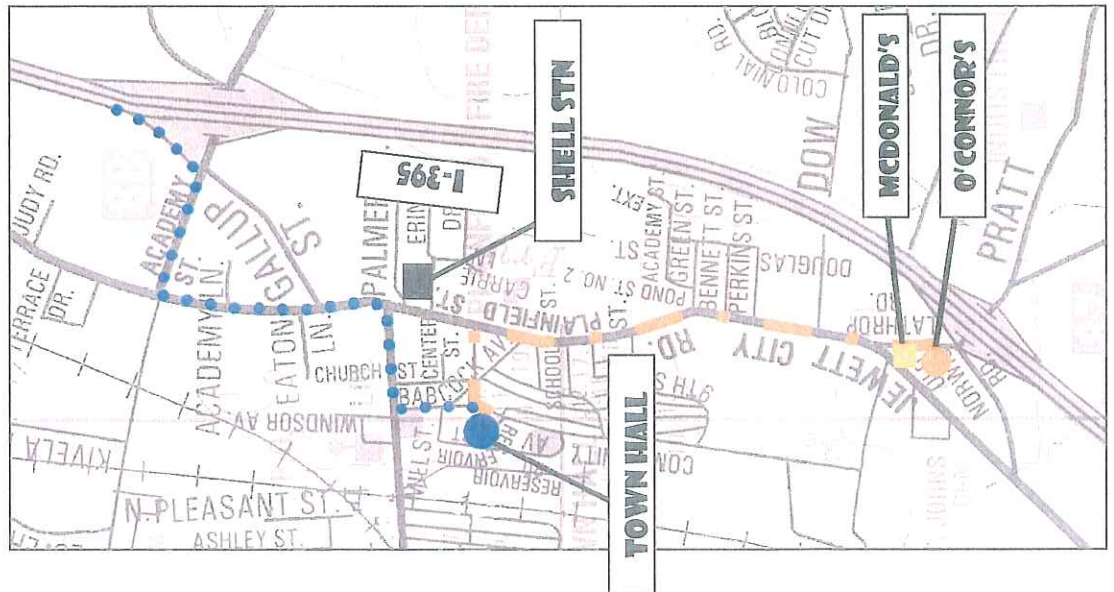
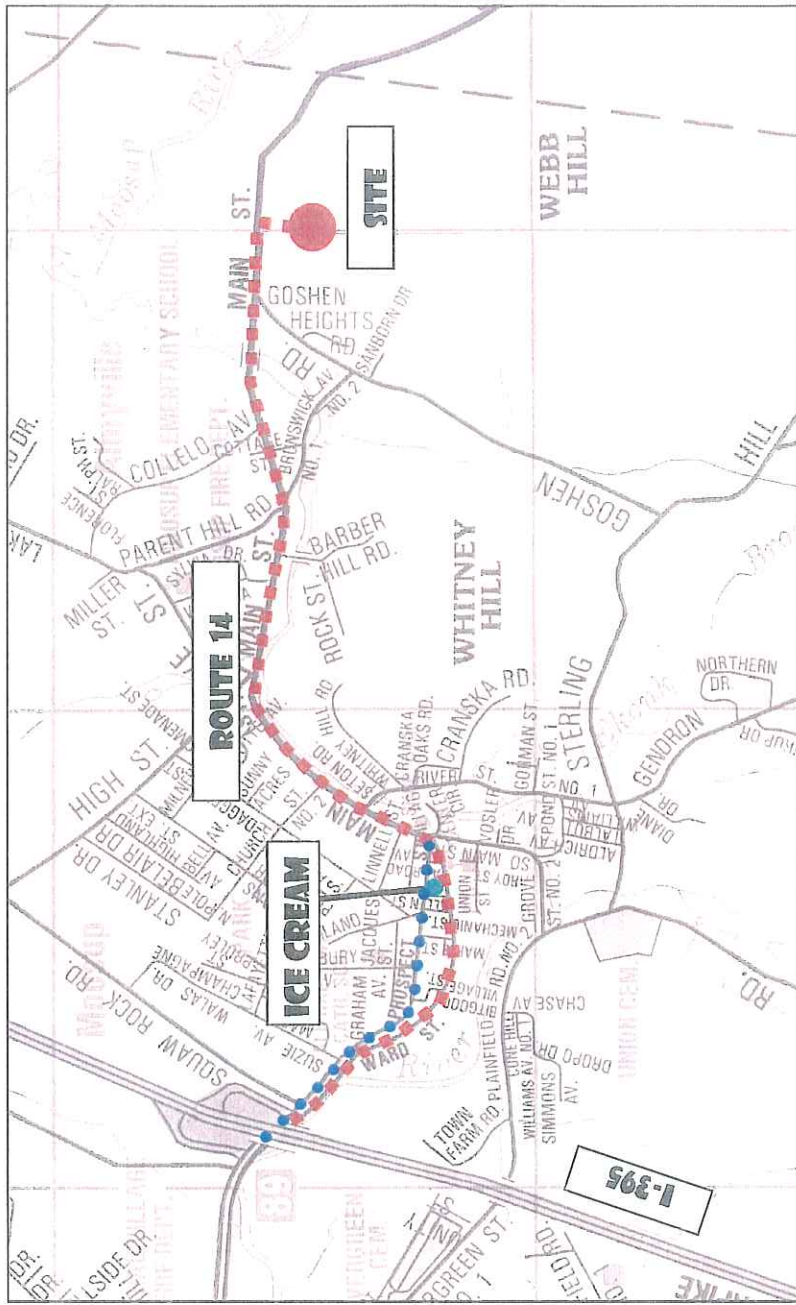
From Site:

- Follow Route 14 westbound back to I-395 to travel southbound to exit 88 (Route 14A, Plainfield/Oneco);
- Take exit and turn right at end of exit onto Academy Street (Route 14A) and follow to first traffic light;
- At light, turn left onto Route 12 (Norwich Street) to travel southbound;
- Turn right at traffic light before Shell gas station onto Railroad Avenue (no street sign visible);
- From Railroad Ave, turn left onto Babcock Avenue;
- Town Hall will be on right just after small triangular green.

General directions:

- From I-395 take exit 88 (Route 14A, Plainfield/Oneco);
- If traveling northbound on I-395, turn left at end of exit onto Academy Street (Route 14A);

**Docket 368: Plainfield  
Field Review Map**



**To Site** (red dashed line)

Site is located off of Sterling Road (Route 14) in the Moosup section of Plainfield, Connecticut.

From southwest Connecticut:

- Take I-95 northbound to I-395 northbound;
- From I-395 take exit 89 (Route 14, Moosup/Sterling) and turn left at end of exit to travel eastbound on Route 14;
- Follow Route 14 through Moosup and Almyville and across bridge over Moosup River;
- After crossing bridge, site will be shortly on right across from #31 Sterling Road (look for yellow curves ahead traffic sign), Brodeur's Oil Service will be on right two houses before site.

From central Connecticut:

- Travel I-84 eastbound to Route 2 eastbound to I-395 northbound;
- From I-395 take exit 89 (Route 14, Moosup/Sterling) and turn left at end of exit to travel eastbound on Route 14;
- Follow Route 14 through Moosup and Almyville and across bridge over Moosup River;
- After crossing bridge, site will be shortly on right across from #31 Sterling Road (look for yellow curves ahead traffic sign), Brodeur's Oil Service will be on right two houses before site.

From southeast Connecticut:

- Take I-395 northbound to exit 89 (Route 14, Moosup/Sterling) and turn left at end of exit to travel eastbound on Route 14;
- Follow Route 14 through Moosup and Almyville and across bridge over Moosup River;
- After crossing bridge, site will be shortly on right across from #31 Sterling Road (look for yellow curves ahead traffic sign), Brodeur's Oil Service will be on right two houses before site.

**To Hearing** (blue dotted line)

Hearing is in the Auditorium of the Plainfield Town Hall, 8 Community Avenue, Plainfield.

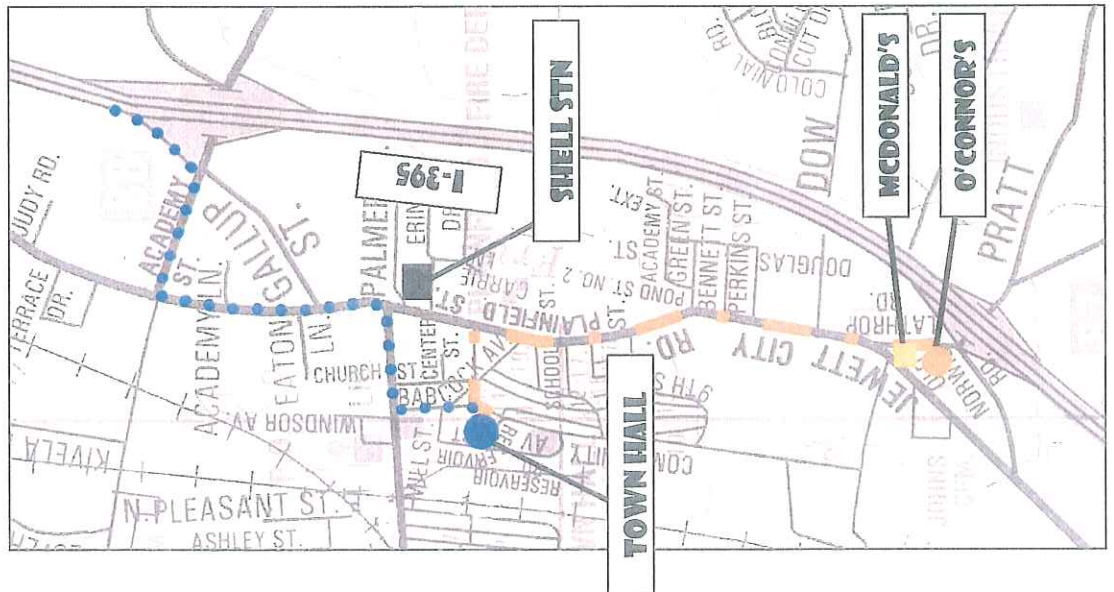
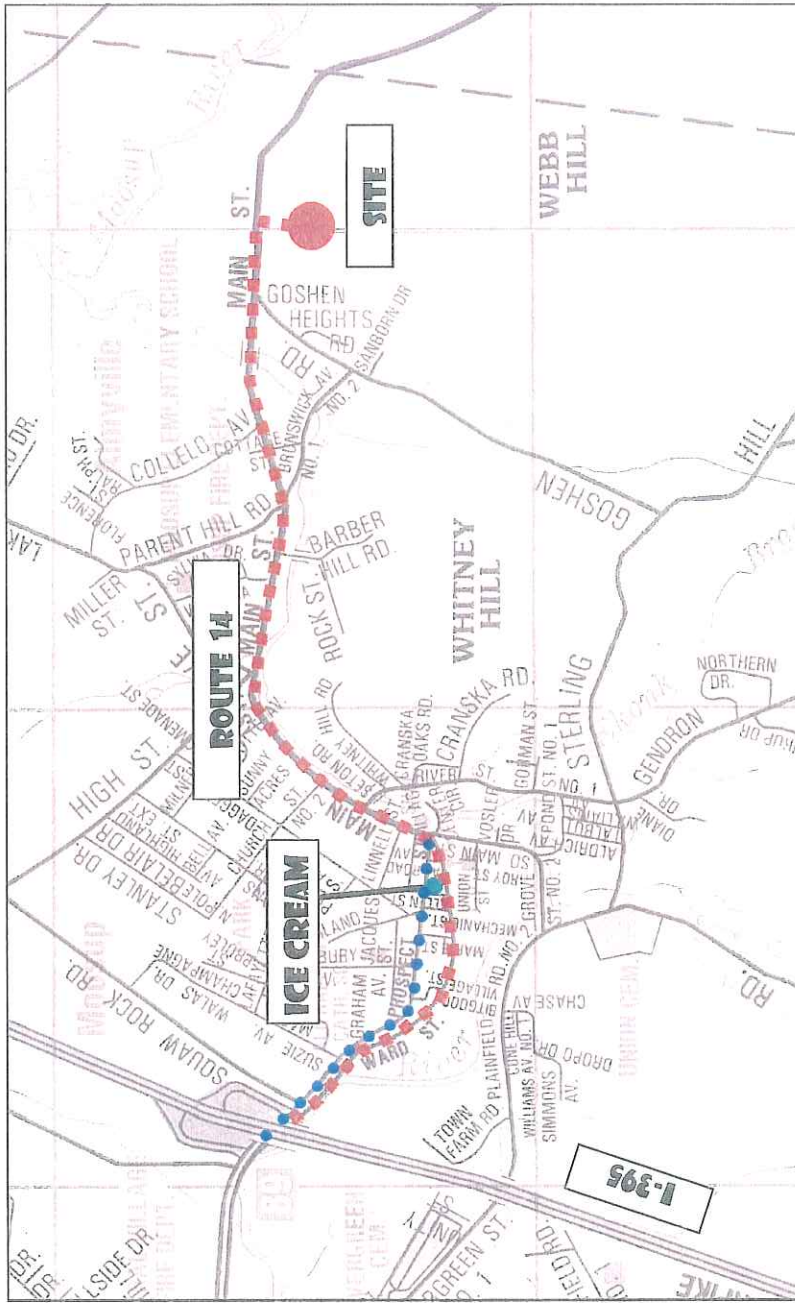
From Site:

- Follow Route 14 westbound back to I-395 to travel southbound to exit 88 (Route 14A, Plainfield/Oneco);
- Take exit and turn right at end of exit onto Academy Street (Route 14A) and follow to first traffic light;
- At light, turn left onto Route 12 (Norwich Street) to travel southbound;
- Turn right at traffic light before Shell gas station onto Railroad Avenue (no street sign visible);
- From Railroad Ave, turn left onto Babcock Avenue;
- Town Hall will be on right just after small triangular green.

General directions:

- From I-395 take exit 88 (Route 14A, Plainfield/Oneco);
- If traveling northbound on I-395, turn left at end of exit onto Academy Street (Route 14A);

Docket 368: Plainfield  
Field Review Map





**To Site** (red dashed line)

Site is located off of Sterling Road (Route 14) in the Moosup section of Plainfield, Connecticut.

From southwest Connecticut:

- Take I-95 northbound to I-395 northbound;
- From I-395 take exit 89 (Route 14, Moosup/Sterling) and turn left at end of exit to travel eastbound on Route 14;
- Follow Route 14 through Moosup and Almyville and across bridge over Moosup River;
- After crossing bridge, site will be shortly on right across from #31 Sterling Road (look for yellow curves ahead traffic sign), Brodeur's Oil Service will be on right two houses before site.

From central Connecticut:

- Travel I-84 eastbound to Route 2 eastbound to I-395 northbound;
- From I-395 take exit 89 (Route 14, Moosup/Sterling) and turn left at end of exit to travel eastbound on Route 14;
- Follow Route 14 through Moosup and Almyville and across bridge over Moosup River;
- After crossing bridge, site will be shortly on right across from #31 Sterling Road (look for yellow curves ahead traffic sign), Brodeur's Oil Service will be on right two houses before site.

From southeast Connecticut:

- Take I-395 northbound to exit 89 (Route 14, Moosup/Sterling) and turn left at end of exit to travel eastbound on Route 14;
- Follow Route 14 through Moosup and Almyville and across bridge over Moosup River;
- After crossing bridge, site will be shortly on right across from #31 Sterling Road (look for yellow curves ahead traffic sign), Brodeur's Oil Service will be on right two houses before site.

**To Hearing** (blue dotted line)

Hearing is in the Auditorium of the Plainfield Town Hall, 8 Community Avenue, Plainfield.

From Site:

- Follow Route 14 westbound back to I-395 to travel southbound to exit 88 (Route 14A, Plainfield/Oneco);
- Take exit and turn right at end of exit onto Academy Street (Route 14A) and follow to first traffic light;
- At light, turn left onto Route 12 (Norwich Street) to travel southbound;
- Turn right at traffic light before Shell gas station onto Railroad Avenue (no street sign visible);
- From Railroad Ave, turn left onto Babcock Avenue;
- Town Hall will be on right just after small triangular green.

General directions:

- From I-395 take exit 88 (Route 14A, Plainfield/Oneco);
- If traveling northbound on I-395, turn left at end of exit onto Academy Street (Route 14A);

**Docket 368: Plainfield  
Field Review Map**

