



Daniel F. Caruso
Chairman

STATE OF CONNECTICUT
CONNECTICUT SITING COUNCIL

Ten Franklin Square, New Britain, CT 06051

Phone: (860) 827-2935 Fax: (860) 827-2950

E-Mail: siting.council@ct.gov

Internet: ct.gov/csc

March 6, 2008

TO: Council Members

FROM: Robert Mercier, Siting Analyst 

RE: **DOCKET NO. 342** - Optasite Towers LLC and Omnipoint Communications, Inc. application for a Certificate of Environmental Compatibility and Public Need for the construction, maintenance and operation of a telecommunications facility located at 425 Litchfield Road, New Milford, Connecticut.

DOCKET NO. 355 - Cellco Partnership d/b/a Verizon Wireless application for a Certificate of Environmental Compatibility and Public Need for the construction, maintenance and operation of a telecommunications facility located at 359 Litchfield Road, New Milford, Connecticut.

The Connecticut Siting Council has scheduled a field review for Docket No. 355 on Tuesday, March, 11, 2008, beginning at 2:00 p.m. at 359 Litchfield Road, New Milford.

A public hearing is scheduled for Tuesday, March, 11, 2008, beginning at 3:00 p.m. at the New Milford High School Cafeteria, 388 Danbury Road, New Milford.

Directions are enclosed.

Enclosure

c: Robert L. Marconi, Assistant Attorney General
Secretary of the State
Parties & Intervenors
Ruth Girolomo, Post Reporting Service
Joseph Reese, Tech Theatrical Services, LLC
Lisa Fontaine

DIRECTIONS – DOCKET 355

Field Review Location: 359 Litchfield Road, New Milford, CT
2:00 p.m.

Hearing Location: New Milford High School, Cafeteria
388 Danbury Road, New Milford
3:00 p.m.

Dinner Location: The Cookhouse, 31 Danbury Road, New Milford
860.355.4111

TO FIELD REVIEW: 425 LITCHFIELD ROAD

From New Britain-Waterbury-Areas

Follow Interstate 84 west to Exit 15, Route 67.
Follow Route 67 west through Roxbury to New Milford.
In New Milford, follow Route 202 north (*or east*) into the Northville section of New Milford.
Park at 359 Litchfield Road, Northville Volunteer Fire Department, left side of road at Big Bear Hill Road.

From Bridgeport Area

Follow Interstate 95 to Route 8 north.
Follow Route 8 north to Route 25 north.
Follow Route 25 north through Newtown to Route 133 in Brookfield.
Follow Route 133 north (*may be designated east*) to Route 67. (*Route 133 avoids construction related delays on Route 7/202*)
Follow Route 67 west to Route 202 in New Milford.
Follow Route 202 north (*or east*) into the Northville section of New Milford.
Park at 359 Litchfield Road, Northville Volunteer Fire Department, left side of road at Big Bear Hill Road.

From New Haven, Derby Areas

In New Haven, follow I-91 or I-95 to Route 34 west.
Follow Route 34 west into **Derby**.
From Derby, follow Route 8 north to Exit 22, Route 67.
From Exit 22, follow Route 67 west through Roxbury to New Milford.
In New Milford, follow Route 202 north (*or east*) into the Northville section of New Milford.
Park at 359 Litchfield Road, Northville Volunteer Fire Department, left side of road at Big Bear Hill Road.

TO HEARING: NEW MILFORD HIGH SCHOOL

From Site

Follow Route 202 south through New Milford center.
Cross bridge to Route 202/7 and take left following Route 202/7 south.
Follow Route 202/7 south to New Milford High School on right. (after AGWAY)
Cafeteria is on first floor to rear of building.

From Waterbury – New Britain Areas

Follow Interstate 84 west to Exit 15, Route 67.
Follow Route 67 west through Roxbury into New Milford center.
Bear left onto Route 202 south.
Cross bridge to Route 202/7 and take left.
Follow Route 202/7 south to New Milford High School on right. (after AGWAY)
Cafeteria is on first floor to rear of building.

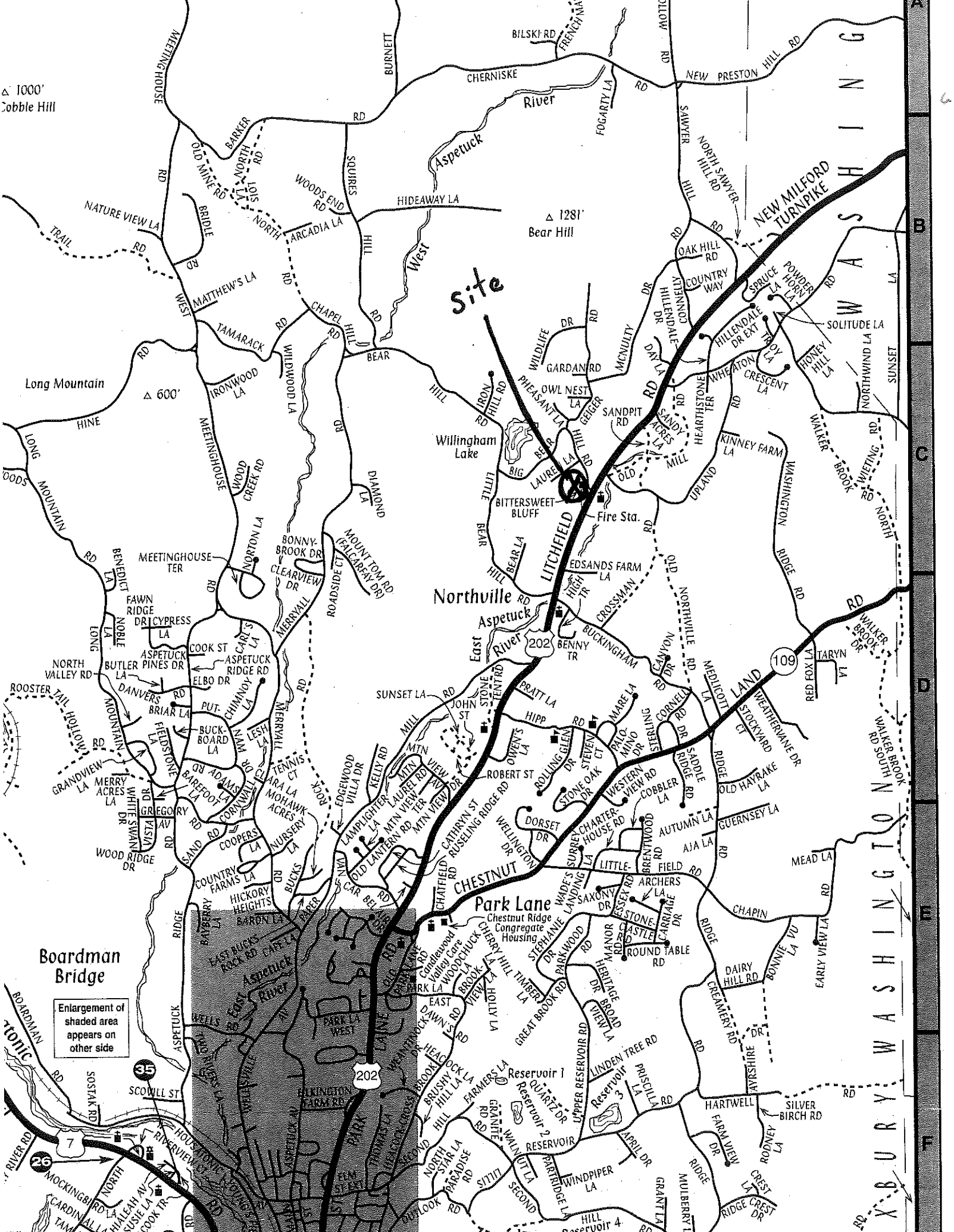
From New Haven, Derby Areas

In New Haven, follow Interstate 95 to Route 34 west.
Follow Route 34 west into **Derby**.
From Derby, follow Route 8 north to Exit 22, Route 67.
From Exit 22, follow Route 67 west through Roxbury into New Milford center.
Bear left onto Route 202 south.
Cross bridge to Route 202/7 and take left.
Follow Route 7/202 south to New Milford High School on right. (after AGWAY)
Cafeteria is on first floor to rear of building.

From Bridgeport Area

Follow Interstate 95 to Route 8 north.
Follow Route 8 north to Route 25 north.
Follow Route 25 north to Route 7/202 north.
Follow to New Milford High School at 388 Danbury Road (Route 202/7) on left.

△ 1000'
Cobble Hill



Site

Northville

Park Lane

Boardman Bridge

Enlargement of shaded area appears on other side

△ 1281'
Bear Hill

△ 600'
Long Mountain

109

202


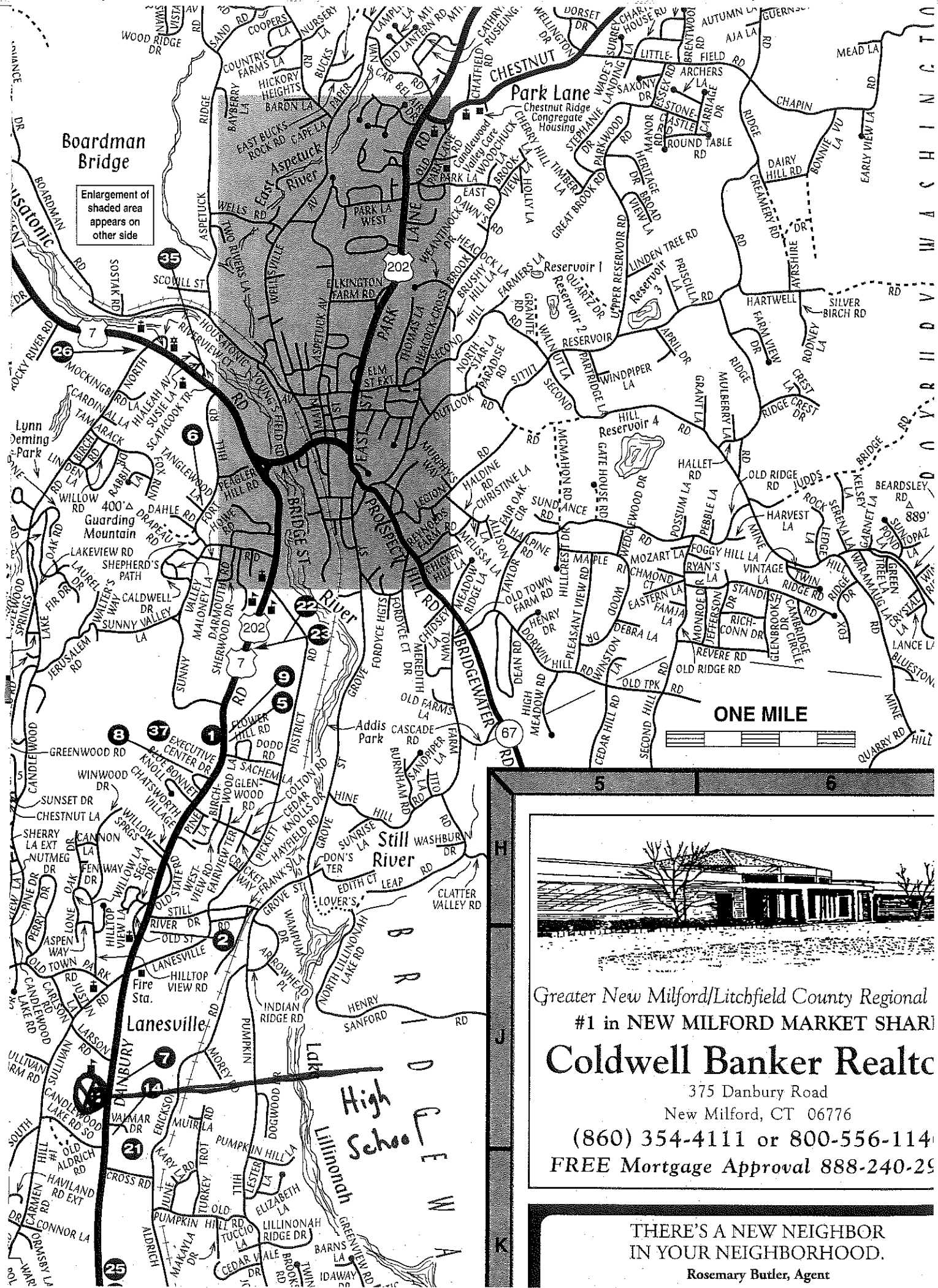
35

26

A
B
C
D
E
F

WASHINGTON

XBURY WASHINGTON



Greater New Milford/Litchfield County Regional
 #1 in NEW MILFORD MARKET SHARE
Coldwell Banker Real Estate
 375 Danbury Road
 New Milford, CT 06776
 (860) 354-4111 or 800-556-1141
 FREE Mortgage Approval 888-240-29

**THERE'S A NEW NEIGHBOR
 IN YOUR NEIGHBORHOOD.**
 Rosemary Butler, Agent