



STATE OF CONNECTICUT  
CONNECTICUT HISTORICAL COMMISSION

March 24, 2003

Mr. G. Denny Hicks  
Safety and Licensing  
Dominion Nuclear Connecticut, Inc.  
Millstone Power Station  
Rope Ferry Road  
Waterford, CT 06385

Subject: Independent Spent Fuel Storage Installation  
Millstone Power Station  
Waterford, CT

Dear Mr. Hicks:


The State Historic Preservation Office has reviewed the above-named project. This office expects that the proposed undertaking will have no effect on historic, architectural, or archaeological resources listed on or eligible for the National Register of Historic Places.

This office appreciates the opportunity to have reviewed and commented upon the proposed undertaking.

We recommend that the responsible agency provide concerned citizens with the opportunity to review and comment upon the proposed undertaking in accordance with the National Historic Preservation Act of 1966 and the Connecticut Environmental Policy Act.

For further information please contact Dr. David A. Poirier, Staff Archaeologist.

Sincerely,



John W. Shanahan  
Director and State Historic  
Preservation Officer

Dominion Nuclear Connecticut, Inc.  
Millstone Power Station  
Rope Ferry Road  
Waterford, CT 06385



March 18, 2003

D17436

John W. Shannahan  
Connecticut Historic Commission  
59 South Prospect Street  
Hartford, CT 06106

**Re: Request for Information: Independent Spent Fuel Storage Installation - Millstone Power Station, Waterford, Connecticut**


Dear Mr. Shannahan:

Dominion Nuclear Connecticut, Inc. ("DNC") is currently developing plans and related materials for submission to the Connecticut Siting Council for the approval of an Independent Spent Fuel Storage Installation ("ISFSI") at the Millstone Power Station in Waterford, Connecticut. The ISFSI is proposed to be located in an area adjacent to the Millstone protected area, in an area currently developed and used as an employee parking lot. The ISFSI would consist of a series of concrete storage modules (approximately 10 feet wide, 20 feet tall and 20 feet long) placed on reinforced concrete pads within a perimeter security fence.

Attached is a portion of the U. S. Geological Survey quadrangle map showing the location of the Millstone facility and a site map showing the location of the proposed ISFSI and its proximity to the existing power generating facility. Also attached for your reference are letters from your office dated January 5, 1981, January 19, 1982, and November 2, 1984 regarding the State Historic Preservation Officer's reviews in connection with the operation of Millstone Unit 3. These letters were included either as part of the Environmental Report submitted to the U.S. Nuclear Regulatory Commission ("NRC") or the Final Environmental Impact Statement prepared by the NRC for the operation of Millstone Unit 3.

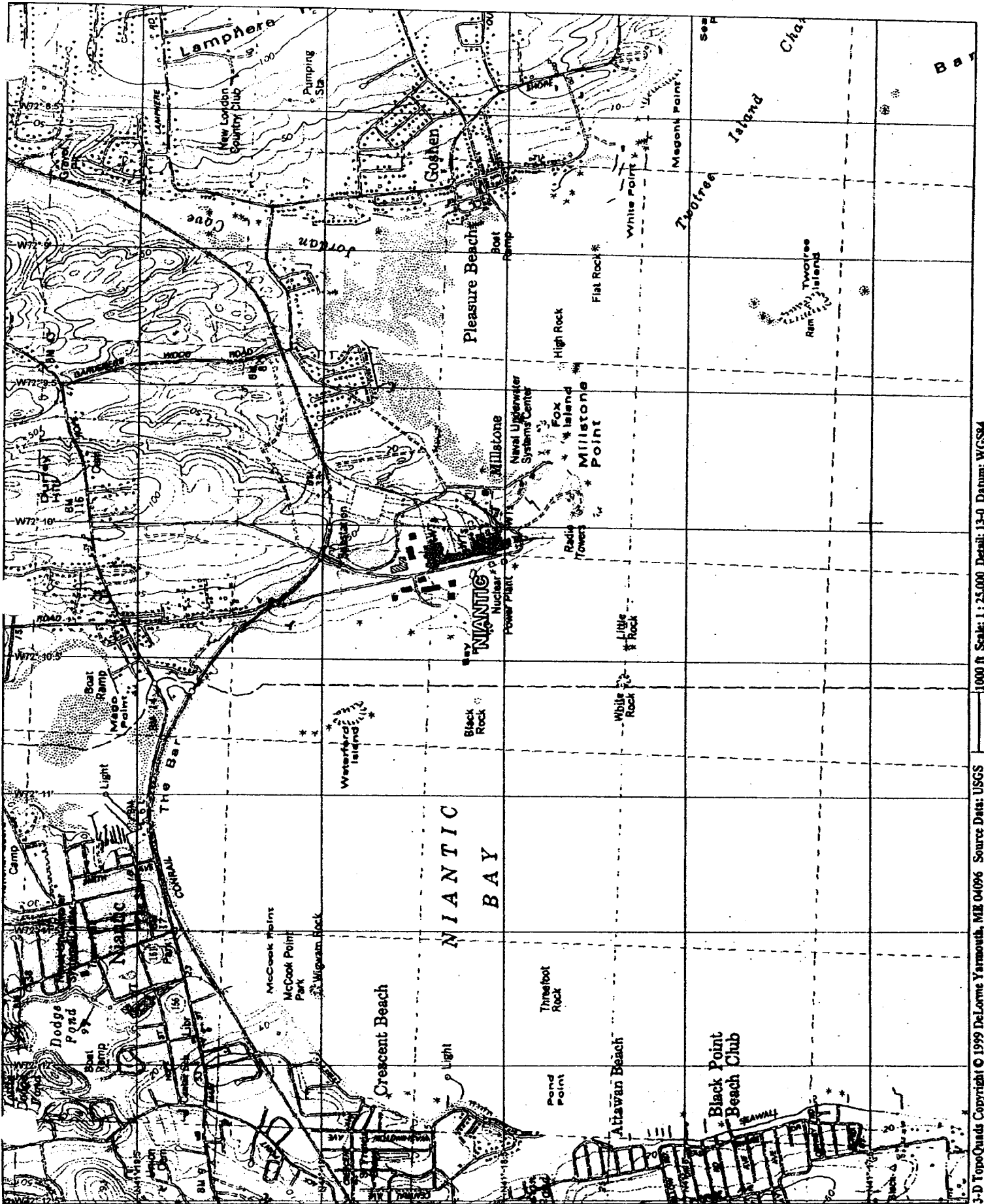
We ask that you provide us with a written report of the results of your review of the State Historic Preservation Office files that may effect the development of the ISFSI facility. If you have any questions or need any additional information regarding the proposed facility please contact Raj S. Harnal, ISFSI Project Manager at (860) 447-1791 extension 5854.

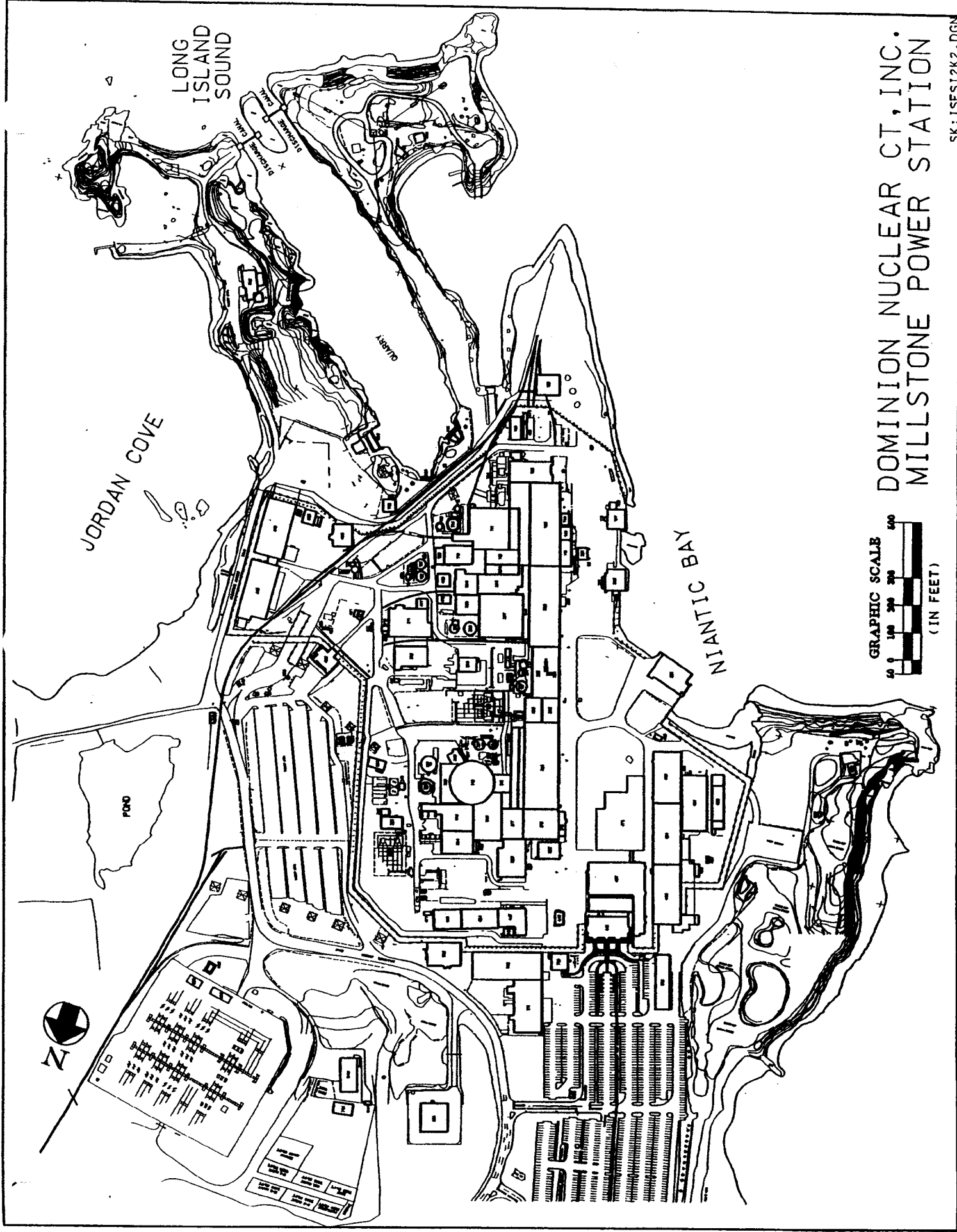
Sincerely,



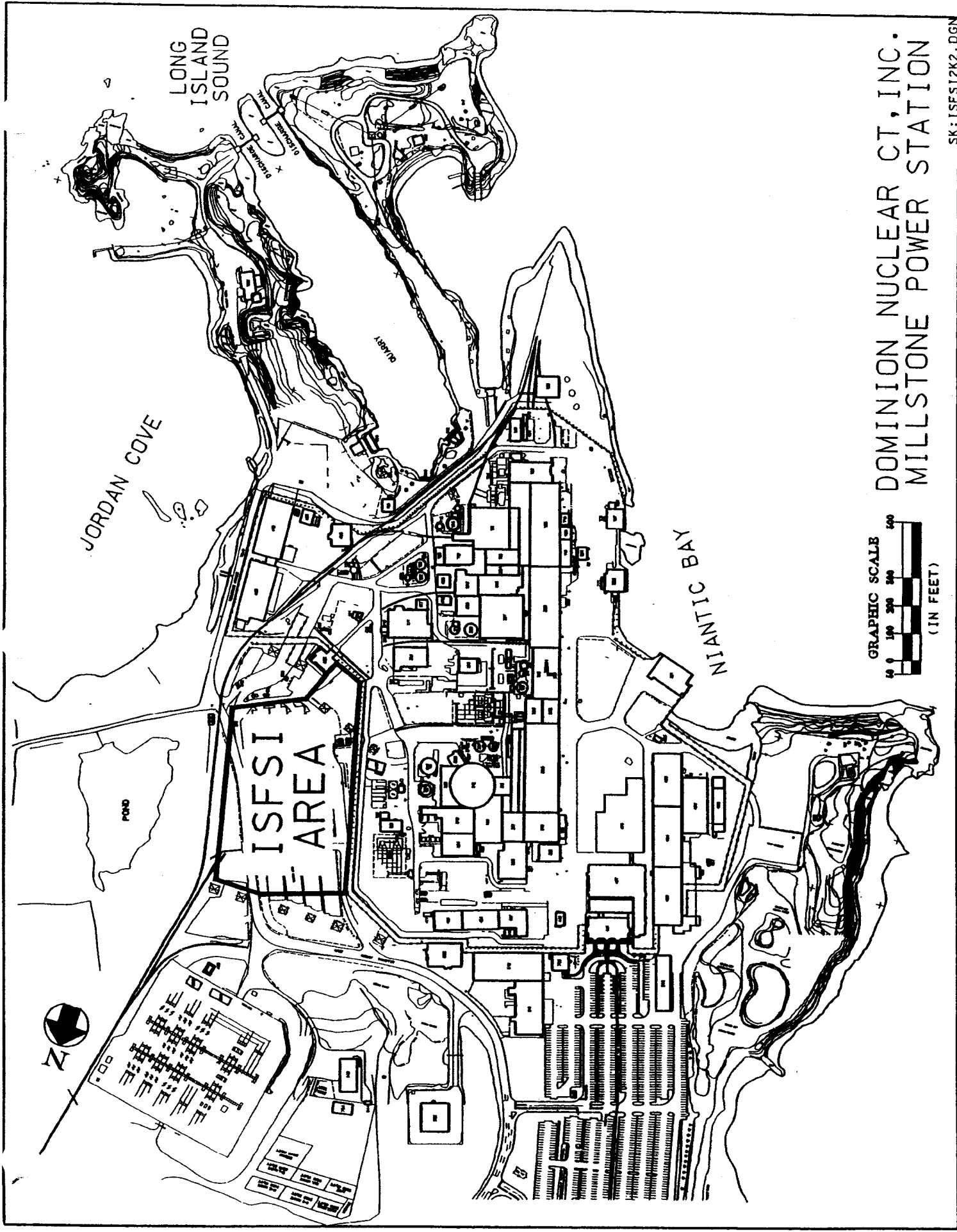
G. Denny Hicks  
Director, Safety and Licensing

Attachments: as stated  
cc: Raj S. Harnal





DOMINION NUCLEAR CT, INC.  
MILLSTONE POWER STATION

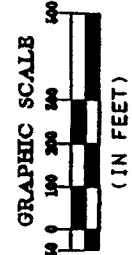


JORDAN COVE

LONG ISLAND SOUND

ISFSI AREA

NANTIC BAY



DOMINION NUCLEAR CT, INC.  
MILLSTONE POWER STATION

SK: ISFSI2K2.DGN

Office of the  
STATE  
HISTORIC  
PRESERVATION  
OFFICER

for Connecticut

---

59 SOUTH PROSPECT STREET - HARTFORD, CONNECTICUT 06106 - TEL: (203) 566-3005

January 5, 1981

NOTED JAN 11 1982 H.C. LIANG

Mr. H. C. Liang  
Lead Environmental Engineer  
Stone & Webster Engineering  
Corporation  
P.O. Box 2325  
Boston, MA 02107

Subject: Data Request - Erols Section 2.6  
Millstone Nuclear Power Station - Unit 3  
Northeast Utilities Service Company

Dear Mr. Liang:

With respect to your request for information as to the architectural, historical and archaeological resources located within 10 km of Millstone - Unit 3, the following data are provided.

The following properties are listed on the National Register of Historic Places:

East Lyme	Thomas Lee House Thomas Avery House Samuel Smith House	CT 156 & Giant's Neck Road Society Road 82-Plants Dam Road
New London	Barns, Acors, House Deshon-Allyn House Fort Trumbull Hempstead, Joshua, Hse. Hempstead, Nathaniel, House Monte Cristo Cottage New London County Courthouse New London Custom Hse. New London Public Library New London Railroad Station Shaw Mansion Thames Shipyard Whale Oil Row William Memorial Inst.	68 Federal Street 613 William Street Fort Neck (HAER) 11 Hempstead Street Corner of Jay, Hempstead, Coit, and Truman Streets 325 Pequot Avenue 70 Hunting Street 150 Bank Street 63 Huntington Street State Street 11 Blinman Street Farnsworth Street 105-119 Huntington Street 110 Broad Street

STATE HISTORIC PRESERVATION OFFICER: The person responsible for implementation in Connecticut of the National Historic Preservation Act of 1966 administered by the Department of the Interior, Heritage Conservation and Recreation Service, Washington, D.C.

AN EQUAL OPPORTUNITY EMPLOYER/AFFIRMATIVE ACTION AGENCY

January 5, 1981

The following properties have been declared eligible for the National Register of Historic Places by the Secretary of the Interior:

East Lyme	Niantic River Railroad Bridge	Crosses Niantic River (HAER)
	Niantic River Highway Bridge	Crosses Niantic River (HAER)
Groton	Groton Bridge	Over Thames River (HAER)
New London	Old Town Mill	Mill & State Pier Sts.
	Shaw's Cove Bridge	Over Shaw's Cove (HAER)
	Starr Street Area	-
	Bank Street Historic District	-
	Ledge Lighthouse	New London harbor
	Franklin Street Historic District	-
	138-48 Huntington Street	-
	St. James Episcopal Church	125 Huntington Street

Please find enclosed the appropriate pages from Historic Preservation A Plan for Connecticut. Vol. II: An Inventory (Connecticut Historical Commission, 1974), which identifies architectural and historical resources within the area. In addition, properties identified by The Historic American Engineering Record as possessing engineering or industrial significance have been annotated with "HAER".

Further, please find enclosed the relevant zerox sections of a "scan" survey which this agency undertook in order to preliminarily identify potentially significant clusters of architectural resources. Minimal descriptive documentation exists to supplement this graphic data.

In general, as no systematic survey of Connecticut's archaeological resources has been accomplished to date, little information exists as to actual archaeological site density and distribution. However, coastal areas and major river drainage systems, such as, the Niantic River - Niantic Bay confluence, are especially sensitive with respect to the existence of prehistoric archaeological resources. In particular, the enclosed survey data should be of assistance; The State Historic Preservation Officer requests that the specific locational data for archaeological resources be treated in a confidential manner in accordance with Connecticut Public Act 81-286 in order to ensure continued preservation of these resources.

It should be realized that the above provided information represents an incomplete inventory of the architectural, historical and archaeological resources within the defined area.

In the opinion of the State Historic Preservation Officer the granting of an operating permit for Millstone Nuclear Power Station Unit 3 will have no impact upon historical, architectural and archaeological resources either listed on or eligible

Mr. H. C. Liang

- 3 -

January 5, 1981

for the National Register of Historic Places.

For further information, please contact David A. Poirier,  
Archaeologist.

Sincerely,



John W. Shannahan  
State Historic Preservation  
Officer

DAP/ij

cc: Raul de Brigard  
Northeast Utilities



STATE OF CONNECTICUT  
*Connecticut Historical Commission*  
59 SOUTH PROSPECT STREET, HARTFORD, CONN. 06106

*State Research*

NOTED JAN 11 1982 H.C. LIANG

Mr. H. C. Liang  
Lead Environmental Engineer  
Stone & Webster Engineering Corporation  
P.O. Box 2325  
Boston, MA 02107

*UTC*



East Lyme

NOTED JAN 11 1982 H.C. LIANG

Beckwith, Justin, Place (Ar-18) Rt. 1A (Golden Spur Area)  
3 $\frac{1}{2}$ -story, frame commercial, built 1785; architecture, Colonial.

Christopher, Christopher, House (Ar-17) Old Black Point Rd.  
(Corton House)  
2 $\frac{1}{2}$ -story, frame residence, built 1673; architecture, Rural Georgian.

Griswold, Andrew, House (Ar-18) Rt. 156, Giant's Neck Rd.  
2 $\frac{1}{2}$ -story, frame residence, built 1750; architecture, Colonial.

Griswold, Sylvanus, House (Ar-18) Society Rd.  
2 $\frac{1}{2}$ -story, frame residence, built 1750; architecture, Colonial.

NEW LONDON COUNTY

East Lyme (cont.)

- Lee, Thomas, House (NRHP) (Ar-17) Rt. 156 & Giant's Neck Rd.  
2½-story, frame residence, built 1660; architecture, Saltbox.
- Little Boston Schoolhouse (Ar-18-S&E) Rt. 156 & Giant's Neck Rd.  
1-story, frame schoolhouse, built 1734.
- Rix-Hurlbert House (Ar-17) Plants Dam Rd.  
1½-story, frame, Gambrel roof cottage residence, built circa 1690.
- Smith, Joseph, House (Eliho Smith House) 97 Patagansit Rd.  
(Ar-18)  
2½-story, built 1760; architecture, Colonial.
- Stone Church Cemetery (C)(Mil) Society Rd.  
Cemetery containing graves of French & Indian War Veterans.
- Tubbs House (Ar-18) 54 Society Rd.  
2-story, frame residence, built 1720; architecture, Colonial.
- Widow Calkins Tavern (Ar-18) Rt. 51 at Flanders Rd. jct.  
2-story, Gambrel roof, frame commercial.
- 1820 Tavern (Cold Tavern) (Ar-19) Rt. 1, Golden Spur area  
2½-story, frame, built 1820; architecture, Georgian.
- Residence (Ar-18) Lovers Lane & Dean Rd.  
2½-story, frame residence, built 1790; architecture, Colonial.
- Residence and Commercial (Ar-18) Post Rd.  
2½-story, frame residence and commercial; architecture, Colonial.

NEW LONDON COUNTY

East Lyme (cont.)

Residence (Ar-18) 43 Riverview Rd.  
1-story with attic, frame residence, built 1750; architecture,  
Colonial cottage.

Residence (Ar-18) 160 Roxbury Rd.  
1½-story, Gambrel roof, frame residence; architecture, Colonial.

Residence (Ar-18) Society Rd.  
1½-story, frame residence, built circa 1740; architecture,  
Colonial cottage.

Franklin

Ayer Farm (Ar-19) Ayer Rd.  
2-story, frame residence, built 1838 by Dwight Bailey.

Bailey Place (Ar-18) Ayer Rd.  
Frame residence, built 1790-97; architecture, Colonial.

Cowles, General, House (Ar-19) Jct. Main St. & Winchell  
Smith Dr.  
2½-story brick residence, built 1803; architecture, Georgian-  
Adamesque.

Hyde, Samuel, House (Ar-17) - - - - -  
Frame, Vernacular architecture.

Later Ayer Homestead (Ar-19) Ayer Rd.  
2½-story, frame residence, built 1870.

Lebanon Road School (Ar-18) Lebanon Rd.  
1-story, frame school.

NEW LONDON COUNTY

Griswold (cont.)

Tucker, Stephan, Tavern (Ar-19) 138 Old Bethel Rd.  
2 $\frac{1}{2}$ -story, frame commercial, built 1820.

Watering Trough (S&E) Rt. 135  
Built 1903.

Whipping Post (S&E) 138 Bitgood Rd.

Wilson, John, House (Ar-18) Ashland Hill  
2 $\frac{1}{2}$ -story, frame residence, built 1782.

Groton

Avery, Ensign Ebenezer, House (Ar-18) 2 Lathan St.  
2 $\frac{1}{2}$ -story, frame, built 1781; architecture, Colonial plain style.

Baily, Anna Warner, House (Ar-18) 108 Thames St.  
2 $\frac{1}{2}$ -story, frame, built 1758-1851; architecture, Federal.

Boggs, Robert, House (Ar-19) 382 Cow Hill Rd.  
2-story, frame residence, built 1843, added all in 1925,  
architecture, Cape Cod with gambrel roof added.

Brown Family House "Clarstead" (Ar-18) Shawville Rd.  
Built 1790, large Colonial farmhouse.

Buckland House (Ar-17) West Main St.  
2-story, frame residence, possibly early 17th century,  
architecture, Colonial.

Burnett, Richard, House (Ar-19) Cow Hill Rd. & Parker Rd.  
2 $\frac{1}{2}$ -story, frame residence, built circa 1810; architecture, Greek  
Revival.

NEW LONDON COUNTY

Groton (cont.)

- Burrows House (Ar-18) 70 Fort Hill Rd.  
2½-story, gambrel roofed, frame residence, built 1784, by  
Silas Burrows.
- Carriage House (Ar-19) 6 Smith Ct.  
1-story, frame architecture, Victorian.
- Cemetery (C) Gales Ferry Rd.  
1750-1890
- Chapman, Giles, House (Ar-19) 51 High St.  
2½-story, frame residence, built 1840; architecture, Greek Revival.
- Chester, Capt. Daniel, House (Ar-19) Chester St.  
2½-story, frame residence, built 1860.
- Cove Nook (Ar-18) Brook St.  
2-story, gambrel roofed, frame residence, built 1700's.
- Daboll, Nathan, Homestead (Ar-18) 4 Corners  
2½-story, frame residence, built 1770's; architecture, Colonial.
- Edgecomb, David, House (Ar-18) 46 Fort Hill Rd.  
1½-story, frame residence, built 1784; architecture, Cape Cod style.
- Eldredge, Capt. George, House (Ar-19) 13 Gravel St.  
3-story, residence, 1½-stories added; architecture, Federal,  
built 1830.
- Fanning House (Ar-18) Fishtown Rd.  
Built 1700.
- Ferry Tavern (Cary Latham House)(Ar-17) 157 Thames St.  
2½-story, frame residence, built 1639.

NEW LONDON COUNTY

Groton (cont.)

Fish, Sands, House (Ar-18) 585 High St.  
2½-story, frame residence, built 1798 by Sands Fish; architecture,  
Colonial.

Fort Griswold (NRHP) (M11) Fort Griswold State Park  
Constructed between 1775-1778 to defend Groton & New London shore.  
Site of major revolutionary battle in September 1781. Fort  
severely damaged in battle, but remains have been stabilized and  
protected.

Fort Griswold Monument (C) Fort Griswold State Park  
Stone monument, built 1830, A. J. Davis, Architect.

Greek Revival House (Ar-19) 59 Main St.  
2-story, frame residence, built 1830; architecture, Greek Revival.

Greek Revival House (Ar-19) 26 Main St.  
2½-story, frame residence; architecture, Greek Revival.

Greek Revival House (Ar-19) New London Ave.  
2½-story, frame residence, built 1835-40; architecture, Greek  
Revival.

Halfway House (Old Town House) (Ar-17) 9 Grove Ave.  
2-story, frame residence, built 1660; architecture, Cape Cod  
cottage.

Haley House (Ar-18) RFD #1 North Rd.  
2½-story, frame residence, built 1781; architecture, Colonial.

Hipped Roof House (Ar-19) 61 Main St.  
2-story, frame, built 1840; architecture, Greek Revival.

NEW LONDON COUNTY

Groton (cont.)

- House at Fort Rachael (Ar-19)                      5 Ft. Rachael Place  
2-story, frame residence, now vacant, built 1820; architecture,  
Federal.
- Lamphier House (Ar-18)                              Wells Rd. at Rt. 184  
    (Old Mystic)  
2½-story, frame, two family residence, probably 1780-90;  
architecture, Colonial, farmhouse.
- Latham, Joseph, House (Ar-18)                      58 Meridian St.  
2-story, frame residence, built 1717; architecture, Cape Cod  
cottage.
- Lighthouse (Ar-19-S&E)                              Lighthouse Point  
2½-story, stone lighthouse and keeper's cottage, built 1868;  
architecture, Greek Revival.
- Lippincott House (Ar-18)                              72 Prospect Hill  
1½-story, gambrel roof, frame residence, built 1730; architecture,  
Colonial.
- Manwaring, Capt. Henry, House (Ar-19)              4 West Mystic Ave.  
    vicinity Mystic  
2½-story, frame residence, built 1850; architecture, Greek Revival.
- Mason, John, Monument (C)                              Pequot Ave., Cliff St.  
Bronze statue.
- Neldis, The, House (Ar-19)                              High St., vicinity Mystic  
2½-story, gambrel roof, frame residence, built 1830; architecture,  
Federal.
- Noank, Cottage (Ar-19)                                  45 Front St.  
2-story, frame residence.

NEW LONDON COUNTY

Groton (cont.)

- Odd Fellows Home, "Fairview" (Ar-19)      Odd Fellow Rd.  
3-story, frame residence, built 1850; architecture, Italianate.
- Old Mystic Baptist Church (Ar-19-Rel)      Mystic Center, off Main St.  
1½-story, frame church, built 1844, early Victorian style.
- Packer House (Ar-18)      5 New London St.  
2½-story, frame residence, built 18th century, Saltbox.
- Packer, Asa, House (Ar-18)      77 New London Ave.  
vicinity Mystic  
2-story, frame residence, built 1720; architecture, Cape Cod style.
- Packer, Capt. Daniel, House (Ar-18)      Water St.  
3-story, gambrel roof, frame residence, built 1758; architecture,  
Colonial.
- Packer, Capt. James, House (Ar-18)      Irving St.  
2½-story, frame residence, built circa 1700 by James Packer;  
architecture, Colonial.
- Plaque: Battle of Groton Heights (C)      Thames St. opp. Fort. St.  
Plaque on stone.
- Ropeknot Bargeboard House (Ar-19)      Lighthouse Pt. Rd.  
Built 19th century; architecture, High Victorian Gothic.
- Site of Sassacus' Fort (C)      Fort Hill  
Memorial.



NEW LONDON COUNTY

Groton (cont.)

- Small Greek Revival House (Ar-19) 64 Pearl St.  
2-story, frame residence; architecture, Greek Revival.
- Small House on Fort Hill Rd. (Ar-18) 12 Fort Hill Rd.  
3-story, frame residence; architecture, Colonial, built in the last  
quarter of the 18th century.
- Smith House (Ar-18) North Rd. at jct. Patridge Rd.  
1½-story, frame residence, now vacant, built 1776.
- Spicer House (Ar-19) 8 Front St.  
2½-story, frame residence, built 1838, originally a farmhouse.
- Stallion, Edward, House (Ar-17) 1684 Pleasant Valley Rd.  
2-story, frame residence, built 1684; architecture, Cape Cod  
farmhouse.
- Stark, Capt. Henry Sanford, House (Ar-19) 6 West Mystic St.  
3-story, brick residence, built 1852; architecture, late Greek  
Revival Transitional.
- Starr, The, House (Ar-19) 56 Starr Hill Rd.  
2½-story, frame residence, built before 1850; architecture,  
Colonial.
- Strong, R. House (Ar-18) 466 Haley Rd.  
2½-story, frame residence, built between 1790 and 1825;  
architecture, Colonial.
- Union Baptist Church (Ar-19-Rel) High & West Main St.  
1-story, clapboard sided, frame church, built 1862.
- Victorian House (Ar-19) 81 Pearl St.  
2 & 3-story, frame residence; architecture, Victorian.

NEW LONDON COUNTY

Groton (cont.)

- Walworth, Thomas, House (Ar-18) Groton Long Point Rd.  
2½-story, frame residence, built 1726 by Walworth; architecture,  
Colonial farmhouse.
- Woodbridge, Dr. Dudley, House (Ar-18) Old Mystic Green  
2½-story, frame residence by Dudley Woodbridge, built 1745;  
architecture, Colonial.
- Residence (Ar-19) 143-147-149-151 Thames St.  
2-story, frame residence, built 1850; architecture, Greek Revival.
- Residence (Ar-19) 68 Main St.  
Frame; architecture, Greek Revival.

Lebanon

- Beaumont, Dr. William, House (Ar-18-S&E) Rt. 289, between Burnham Rd.  
(C) & Village Hill Rd.  
2-story with 1½-story, rear all and attached barn, built late 18th  
century, residence, now vacant. Birthplace of famous 19th century  
Medical Doctor.
- Buckingham, William Alfred, House (Ar-19) Rt. 87  
2-story, frame residence, built 1804 by Deacon Sam Buckingham;  
architecture, Colonial, remodeled.
- Clark Homestead (Ar-18) Madley Rd. near jct.  
Joshua Hill Rd.  
2½-story, plank walled, frame residence, built 1708; architecture,  
Colonial, Saltbox with lean-to.

NEW LONDON COUNTY

New London

- Barns, Abors, House (Ar-19) 68 Federal St.  
2<sup>1</sup>/<sub>2</sub>-story, frame residence, built 1873-83, architecture, Federal.
- Bassett House (Ar-19) Bank St.  
3-story, stone residence, built 1836; architecture, Federal.
- Black Hall Court House (Ar-19) Black Hall Court  
1<sup>1</sup>/<sub>2</sub>-story, frame residence, built 1800; architecture, Colonial.
- Bulkeley School (Ar-19S&E) 178 Huntington St.  
2-story with third story addition, stuccoed stone school building, built late 19th century.
- Custom House (NRHP) (Ar-19-S&E) 150 Bank St.  
3-story, granite custom house, built 1833, Architect: Robert Mills; architecture, late Federal.
- County Court House (NRHP) (Ar-18-S&E) 70 Huntington St.  
3-story, frame courthouse, built 1784; architecture, late Georgian Colonial, Architect: Isaac Fitch, interior extensively modified in 1909.
- Deshon-Allyn House (NRHP) (Ar-19-S&E) 613 Williams St.  
3-story, central-hall plan, stone residence, built 1829 Asher Benjamin probable Architect; architecture, late Federal Transitional to early Greek Revival.
- Fireman's Monument (C) Riverside Park  
Stone monument, erected 1898.
- First Church of Christ (Congregational) 209 State St.  
(Ar-19-Rel)  
1-story, granite church, built 1851 by Leopold Eidlity; architecture, Gothic Revival.

NEW LONDON COUNTY

New London (cont.)

Fort Nonsense (M11) Corner Ocean & Willette Green  
Revolutionary war defensive fort-site.

Fort Trumbull (NRHP) (M11) Fort Neck  
Stone fort of Civil War period, opposite Fort Griswold, site of small  
revolutionary war fortification which was captured in Arnold's raid  
of New London in 1781.

Harris Homestead (Ar-19) Broad St. at Williams  
3-story, brick residence, built 1850; architecture, Italianate.

Hempsted, Joshua, House (NRHP) (Ar-17) 11 Hampstead St.  
2 $\frac{1}{2}$ -story, frame residence, built 1678; architecture, Colonial.  
One of the oldest dwellings in Connecticut, structure has two front  
gables, casement windows in older section; prototype of 17th century  
Connecticut House.

Hempsted, Nathaniel, House (NRHP) (Ar-18) Jay & Hampstead St.  
2-story, stone residence, built 1759; architecture, Colonial.  
Probably built by exiled Acadian Frenchmen from Nova Scotia,  
exterior stone treatment is suggestive of French influence.

Huntington St. Baptist Church (Ar-19) 29 Huntington St.  
2-story, clapboard sided, frame church, built 1843 by John Bishop,  
architecture, Greek Revival.

Learned House (Ar-19) 63 Church St.  
2 $\frac{1}{2}$ -story, frame residence, built 1801; architecture, Federal.

Meeting-house Hill (Ar-17) New London Center  
2-story, frame meeting-house for town activities, built in 17th  
century.

Nameaug Engine Co. (Ar-19) Masonic St.  
2-story, brick firehouse, built late 1800's; architecture, Victorian.

NEW LONDON COUNTY

New London (cont)

- Nathan Hale School House (Ar-18-S&E) Mill St.  
2-story, frame school; architecture, Colonial.
- New London Lighthouse (Ar-19-S&E) 810 Pequot Ave.  
8-story, brick lighthouse, present structure built 1800-1801.
- Old Town Mill (IA) 8 Mill St.  
2-story, frame mill building, present structure built in 1650,  
foundation of John Winthrop's mill; architecture, Colonial.
- O'Neil, Eugene, Farmhouse (NHL) 325 Pequot Ave.  
(Monte Christo Cottage) (Ar-19-ARTS)
- Pequot Chapel (Ar-19) 857 Montauk Ave.  
2-story, frame chapel, built circa 19th century; architecture,  
Eastlake Victorian Gothic.
- Pequot Cottage (Ar-19) Ocean Beach, 851 & 843  
Montauk Ave.  
2 $\frac{1}{2}$ -story, 3-story, frame, summer cottages; architecture, stick  
style (Two buildings).
- Period House (Ar-19) Hempstead St. at Franklin  
2 $\frac{1}{2}$ -story, frame residence, built late 19th century; architecture,  
Victorian.
- Prest House (Ar-19) Prest St.  
3-story, Mansard roofed, stone residence, built 1850.

NEW LONDON COUNTY

New London (cont.)

- Public Library of New London (NRHP) 63 Huntington St.  
(Ar-19-S&E)  
2-story, stone library, built 1889 by Shepley, Rutan & Coolidge;  
architecture, Richardsonian-Romanesque, directly influenced by  
H. H. Richardson.
- Railroad Station (NRHP) (Ar-19-S&E) Foot of State St.  
2½-story, brick railroad station, built 1883-1887 by  
H. H. Richardson; architecture, Richardsonian-Romanesque.
- Red Lion Inn (Ar-18) 191-197 Main St.  
3-story, frame tavern, built early 18th century; architecture,  
Colonial.
- St. James Episcopal Church (Ar-19-Rel) 125 Huntington St.  
1-story, brownstone church, built 1850 by Richard Upjohn;  
architecture, Gothic Revival.
- St. Joseph Hellenic Temple (Ar-19-Rel) 208 Hempstead St.  
2-story, frame residence, built circa 1812.
- Savings Bank of New London (Ar-20) Main St.  
1-story, stone, bank building, built 1928; architecture, Georgian  
Revival.
- Shaw, Mansion (NRHP) (Ar-18) 11 Blirman St.  
3-story with rear ell, granite residence, built 1756, portico and  
roof ballustrade are 1840 treatment.
- Shepard's Tent (Ar-18) 77 Truman St.  
2½-story, frame residence, built 1714.

NEW LONDON COUNTY

New London (cont.)

Soldiers & Sailors Monument (C)  
Stone monument, 1895.

Center of town

Stone Store Building (Ar-19)

2½-story, stone commercial building, built mid-19th century;  
architecture, Gothic Revival.

Bank St.

Towne's Gyfientest Burial Place (C)  
17th century cemetery.

190 Huntington St.

Vinegar House (Ar-18)

2½-story, frame residence, built 1746; architecture, Colonial.

Blirman St. at Lane Ave.

Whale Oil Row (NRHP) (Ar-19-S&E)

Four houses, 2½-story, frame residences, built 1835-1845; architecture,  
Greek Revival, Temple style. Reflect prosperity of New London in  
early 19th century.

105-111-115 & 119 Huntington St.

Williams Memorial Institute (Ar-19)

3-story, granite school building, built 1891 by Shepley,  
Rutan & Coolidge, Boston.

Broad St.

North Stonington

Ayer House (Ar-18)

2½-story, saltbox, frame residence, built 1770.

Rt. 2

Avery, William, House (Ar-18)

2½-story, frame residence, built 1790; architecture, Georgian-Colonial.

Rocky Hollow & Main St.

Brook House (Ar-18)

2½-story, frame residence, built 1700's.

Jct. 49 & 216

*Office of the*  
**STATE  
HISTORIC  
PRESERVATION  
OFFICER**

*for Connecticut*

---

39 SOUTH PROSPECT STREET - HARTFORD, CONNECTICUT 06106 - TEL: (203) 566-3003

January 19, 1982

Mr. Raul de Brigard  
Supervisor, Land Planning Unit  
Transmission Engineering & Construction  
Northeast Utilities  
P.O. Box 270  
Hartford, Connecticut 06101

Subject: Millstone-Manchester  
345kV Transmission Line

Dear Mr. de Brigard:

The State Historic Preservation Officer has reviewed Northeast Utilities' application to the Connecticut Siting Council with respect to the above named project. This Office's comments are provided in accordance with the National Historic Preservation Act of 1966; Advisory Council Guidelines 36 CFR 800; the Connecticut Environmental Policy Act, Section 22a-1a-3(a) (4), and Sec. 10-321(b) (13).

In general, the State Historic Preservation Officer expects that the selected alignment route for this proposed transmission line appears appropriate in light of cultural resources and environmental data. With respect to construction-specific effects of this proposed project, the following comments are provided.

The following data is keyed to the segment maps provided as part of Volume II of the report entitled "Report Submitted with Application for 345kV Transmission Line Between Millstone Point in Waterford and Manchester" (Northeast Utilities System Companies 1981). In the opinion of the State Historic Preservation Officer, no cultural resources exist within the extant alignment for segment Nos. 3, 4, 5, 9, 11, 13, 14, 16, and 17. The alignment within Segment 10 is located approximately 1500 feet west of the Lebanon Green National Register District;

2.6B-1



Mr. Raul de Brigard  
January 19, 1982  
Page 2

a copy of the documentation of this area is enclosed for your information. Within Segment Nos. 1, 8, 15, and 18, this Office has preliminarily identified areas with potential architectural significance. Annotated maps are enclosed which provide boundaries for these potentially significant architectural areas.

The alignment route with Segment No. 19 appears to be in immediate proximity to an early 19th Century architectural structure located on Bidwell Street, which is listed on the State Register of Historic Places.

In addition, Segment Nos. 1, 2, 6, 7, and 12 contain environmental characteristics which suggest a potential for the existence of prehistoric archaeological resources.

The areas in question are identified on the attached documentation.

This Office understands that no cultural resources will be directly impacted by the proposed alignment. This Office recommends that Northeast Utilities consider the above listed cultural listed resource data as part of its design planning in order to minimize the visual characteristics of any proposed structure within a potentially significant architectural area. In this regard, this Office would appreciate the opportunity to review and comment upon specific plans for all segments for which potential resources have been identified. This opportunity to review further plans should be provided prior to the field construction of any site specific activity.

This office appreciates the opportunity to have reviewed and commented upon this proposed project.

This comment updates and supercedes all previous correspondence for this project.

For further information or technical assistance, please contact Mr. David A. Poirier, Arcaheologist.

Sincerely,



John W. Shannahan  
State Historic Preservation  
Officer

Attachments

DAP/sls:dmd

Office of the  
STATE  
HISTORIC  
PRESERVATION  
OFFICER  
for Connecticut

RECEIVED  
LAND PLANNING SECTION

NOV 7 1984

---

39 SOUTH PROSPECT STREET - HARTFORD, CONNECTICUT 06106 - TEL: (203) 566-3005

November 2, 1984

Mr. Raul de Brigard  
Supervisor, Land Planning  
Northeast Utilities  
P.O. Box 270  
Hartford, CT 06141-0270

SUBJECT: Operating License  
Millstone Nuclear Power Station, Unit No. 3  
Draft Environmental Statement  
U.S. Nuclear Regulatory Commission  
Docket 50-423

Dear Mr. de Brigard:

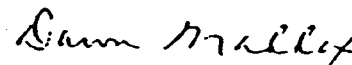
The State Historic Preservation Office has reviewed the draft Environmental Impact Statement prepared with respect to the Millstone Nuclear Power Station, Unit #3. This office has extensively reviewed the document and other supplemental information provided by Northeast Utilities concerning the project.

In the opinion of the State Historic Preservation Office, the proposed route and facilities for the transmission line will have no effect on the state's cultural heritage.

We appreciate Northeast Utilities' concern for the professional management and conservation of the state's historic, architectural, and archaeological resources. This office further appreciates the opportunity to have reviewed and commented upon the project.

For additional information, please contact David A. Poirier, Archaeologist.

Sincerely,

  
Dawn Maddox  
Deputy State Historic  
Preservation Officer

DAD/IL

STATE HISTORIC PRESERVATION OFFICER: The person responsible for implementation in Connecticut of the National Historic Preservation Act of 1966 administered by the Department of the Interior, Heritage Conservation and Recreation Service, Washington, D.C.  
AN EQUAL OPPORTUNITY EMPLOYER/AFFIRMATIVE ACTION AGENCY